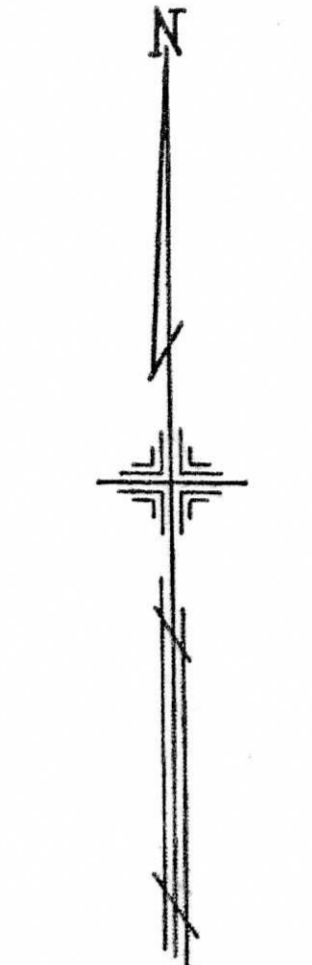


PLATE 91

G. L. No. 7
N. SURVEY

MILTON TWP.

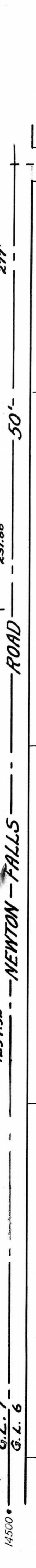


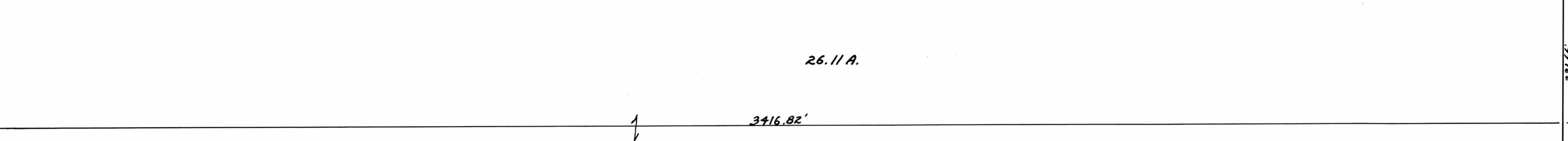
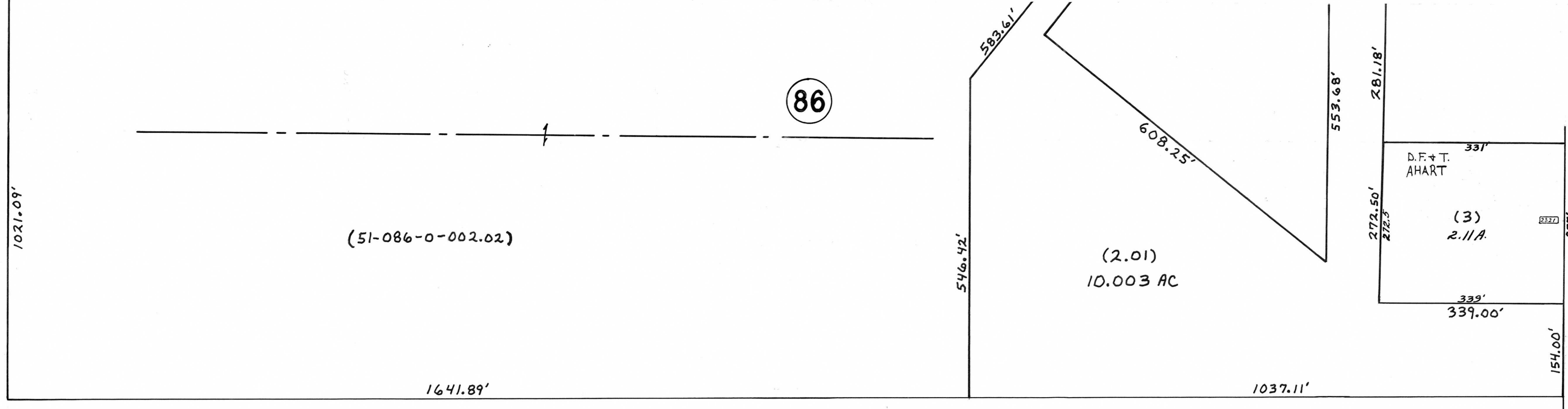
OFFICE OF COUNTY ENGINEER
MAHONING COUNTY COURT HOUSE
YOUNGSTOWN, OHIO



SCALE
1" = 100'

LEGEND

- (92) PLATE NUMBER
- (44) HOUSE NUMBERING GRID
- 4700 HOUSE NUMBERING GRID
- 4170 HOUSE NUMBER



86

(51-086-0-002.02)

(2.01)
10.003 AC

(3)
2.11 A.

26.11 A.

3416.82'

J. + D. GEATKES
#F. W. FENTON
#Kate M. Entire Fenton 18/569
(1) 100 A. (Pt.)

3399.0 (Deed)

96

90

92

44

4700

4170

1021.09'

583.61'
546.42'

553.68'

281.18'

272.15'

272.3'

331'

339'

339.00'

277'

154.00'

237.66'

ROAD

50'

NEWTON - FALLS

ROAD

1294.32'

G.L. 7

G.L. 6

2000

2100

2200

2300

2350

2200

2100

2000

15000

14900

14800

14700

14600

14500