

OFFICE OF COUNTY ENGINEER  
940 BEARS DEN ROAD  
YOUNGSTOWN, OHIO



GIS Department  
Scanned: 10/2/06

SCALE 1"=100'

WILKINSON TERRILL  
MAHONING COUNTY ENGINEER  
AND TAX MAP DRAFTSMAN  
D. SAULINO  
RE-DRAWN - FEB 1976

LEGEND

44 — PLATE NUMBER

(123) — HOUSE NUMBER

100 — HOUSE NUMBERING GRID

(1) — ROUTING NUMBER

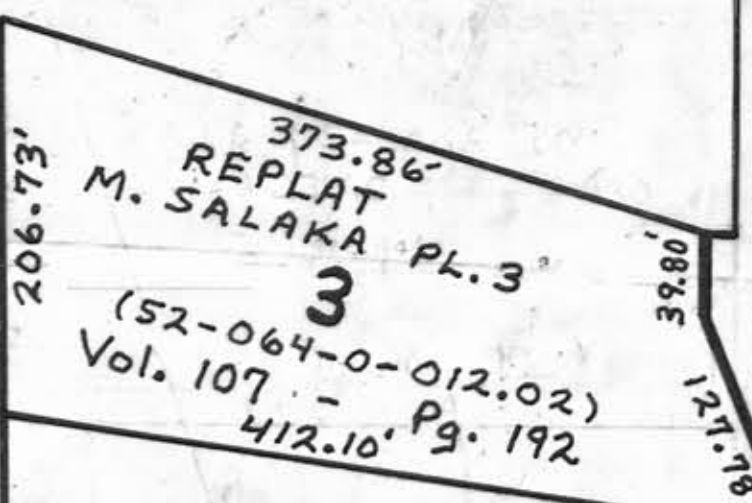
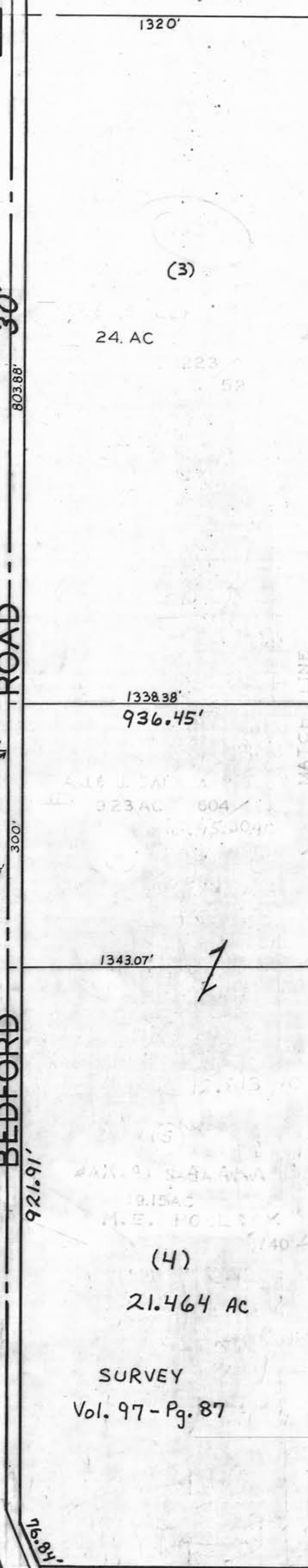
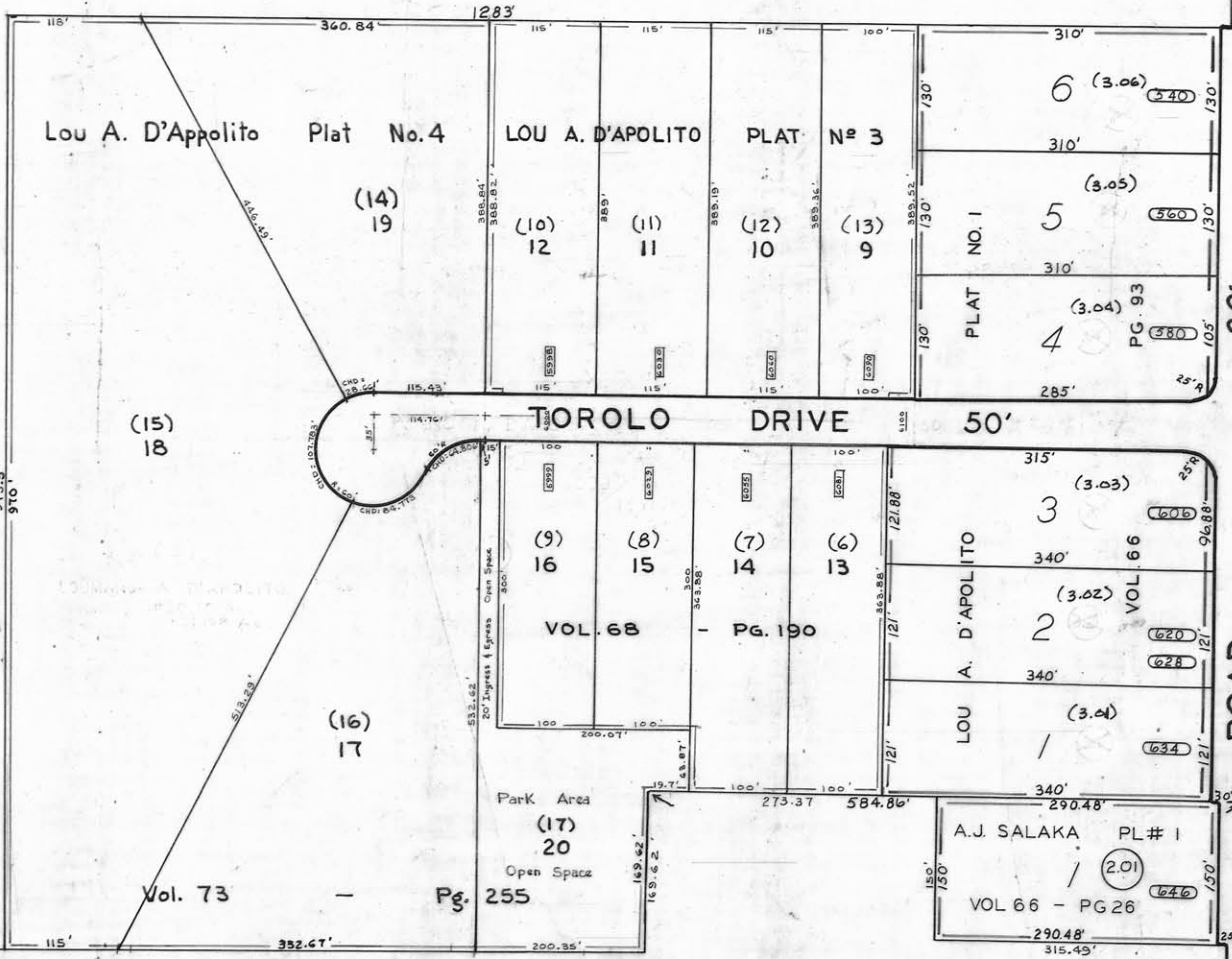
5600  
5700  
5800  
5900  
6000  
6100

54

56

60

64



600

700

800

600

700

800

1211' 1811.10' (D) 1861.20'

1376.54' 1340.84' 6.L.19 6.L.20

1320'

1338.38' 936.45'

1343.07'

21.464 AC SURVEY Vol. 97-Pg. 87

200' 200'

671.76'

921.91'

121.78'

75.81'

Lou A. D'Appolito Plat No. 4  
LOU A. D'APOLITO PLAT N° 3  
TOROLO DRIVE 50'  
VOL. 68 - PG. 190  
A.J. SALAKA PL# 1  
VOL 66 - PG 26  
Park Area (17) 20  
Open Space  
Vol. 73 - Pg. 255

373.86'  
REPLAT  
M. SALAKA PL. 3  
3  
(52-064-0-012.02)  
Vol. 107 - Pg. 192  
412.10'

AN TA BOHACH  
87.345/2

JA SALAKA & ALMA

FR ANNE SALAKA

323 AC 604

11.E. 10.113

1740

MATCH LINE

MATCH LINE