



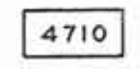
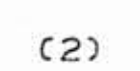
OFFICE OF COUNTY ENGINEER  
MAHONING COUNTY COURT HOUSE  
YOUNGSTOWN, OHIO

GIS Department  
Scanned 5-21-09  
4-20-09



SCALE  
1" = 100'

LEGEND

-  PLATE NUMBER
-  HOUSE NUMBERING GRID
-  HOUSE NUMBER
-  PERMANENT PARCEL NO.

7000  
7500  
7600  
7700  
7800  
ROAD OF STATE  
3921.32' LINE

50

6500

6600

6700

6800

6900

ALLIED WASTE COWDEN ROAD  
VACATION PLAT  
Vol. 118 - Pg. 216  
1  
(1)  
601.418 AC

108

114