


CENTER

ROAD

PLATE 27
G.L.No.57-63
POLAND TWP.

OFFICE OF COUNTY ENGINEER
 MAHONING COUNTY COURT HOUSE
 YOUNGSTOWN, OHIO

GIS Department
 Scanned: 4/15/09



LEGEND

- 28 PLATE NUMBER
- 44 HOUSE NUMBERING GRID
- 4710 HOUSE NUMBER
- (2) OR (2.2) PERMANENT PARCEL NO.

6500

6600

6700

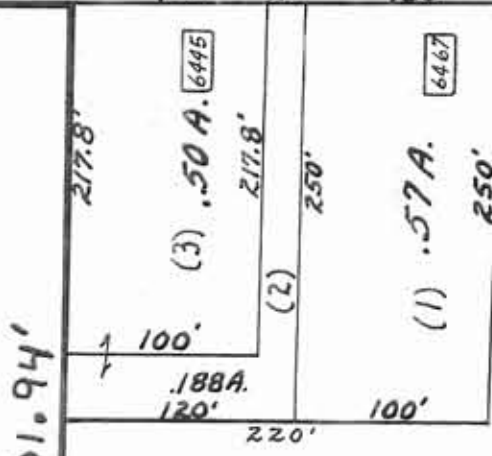
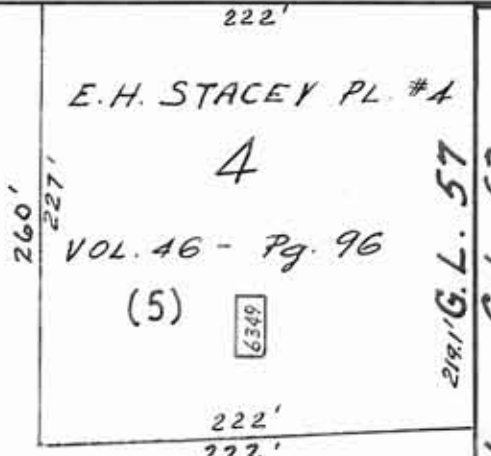
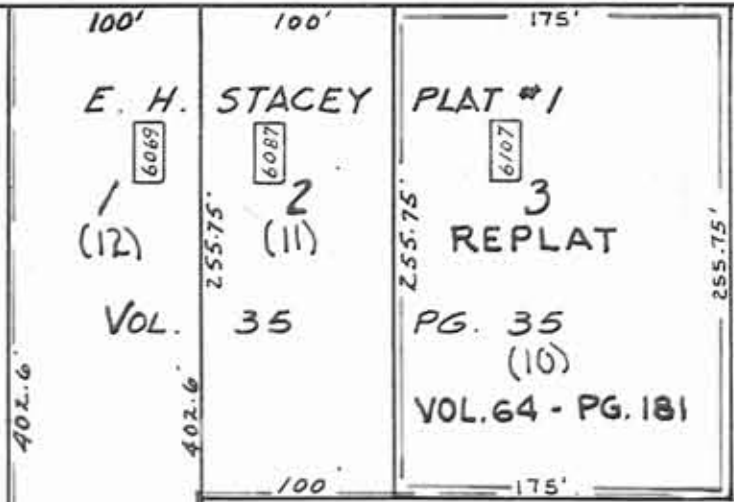
6800

1660.56'

625.89'

66'

334.47'



(9)
 27.615 AC

19 A.
 (6)

(4)
 3.848 AC

(8)
 81.5174 AC
 SUR. CONS.
 V.115 - P. 248

1332.00'

1322.2'

1059.21' (0)
 1049.71'

1308.95'

1990.42'

1005.05'

1660.18'

886'

100'

147.24'

275'

288.75'

50'

806.5'

37

26

99