


PLATE No. 45
CANFIELD TOWNSHIP

OFFICE OF COUNTY ENGINEER
940 BEARS DEN ROAD
YOUNGSTOWN, OHIO



MAHONING COUNTY ENGINEER
AND TAX MAP DRAFTSMAN

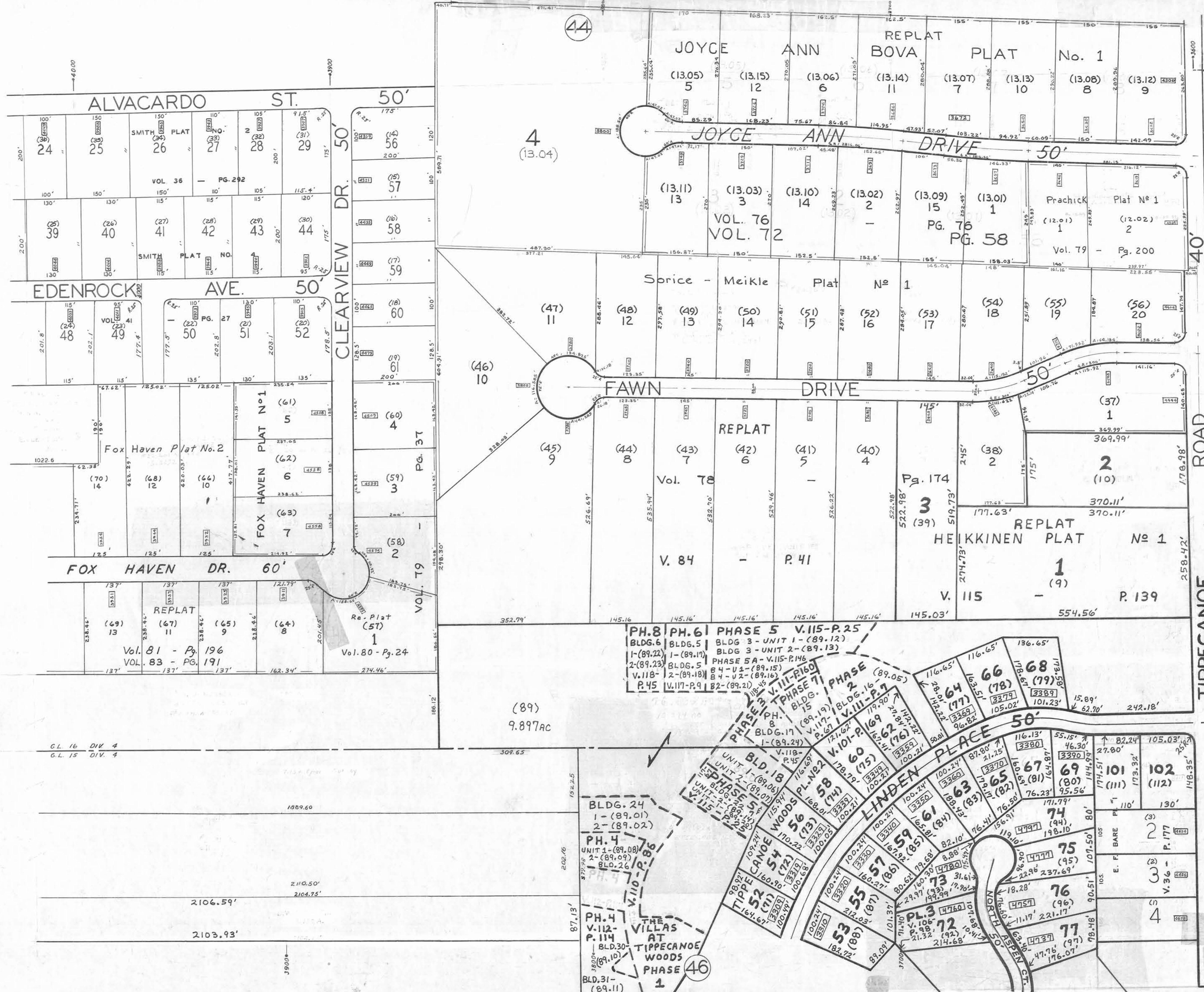
LEGEND

⓪ **PLATE NUMBER**

→ **HOUSE NUMBERING GRID**

Ⓜ **HOUSE NUMBER**

○ **PERMANENT PARCEL NO.**



41

44

TIPPECANOE ROAD

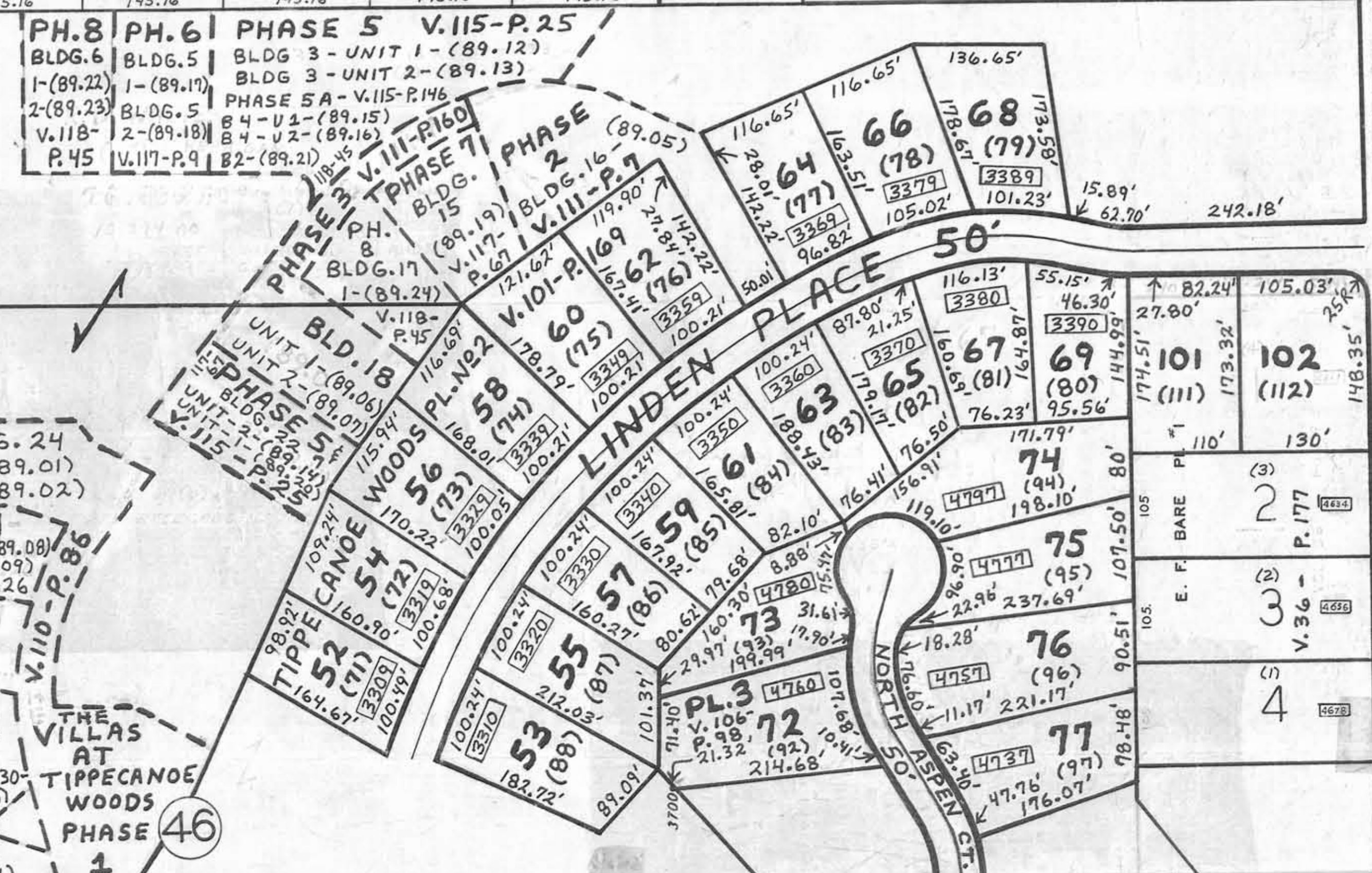
BLACK FRIAR LANE

G.L. 16 DIV. 4
G.L. 15 DIV. 4

3900'

3600'

4700'



PH. 8 PH. 6 PHASE 5 V. 115-P. 25
BLDG. 6 BLDG. 5 BLDG. 3 - UNIT 1 - (89.12)
1 - (89.22) 1 - (89.17) BLDG. 3 - UNIT 2 - (89.13)
2 - (89.23) BLDG. 5 PHASE 5A - V. 115-P. 146
V. 118 - 2 - (89.18) B4 - U1 - (89.15)
B4 - U2 - (89.16)
P. 45 V. 117-P. 9 B2 - (89.21)

PH. 4
UNIT 1 - (89.08)
2 - (89.09)
BLD. 26

PH. 4
V. 112
P. 114
BLD. 30
(89.10)
BLD. 31 -
(89.11)

46