

PLATE 96

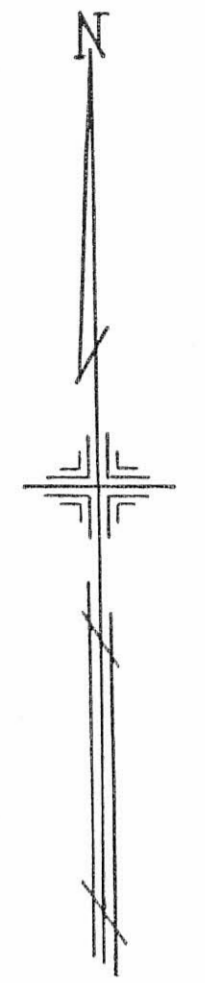
SECTION No. 20

SMITH TWP

OFFICE OF COUNTY ENGINEER  
MAHONING COUNTY COURT HOUSE  
YOUNGSTOWN, OHIO

GIS Department

Scanned 2-11-24



SCALE  
1" = 100'

539.46'

1387.44'

91

LEGEND

(21)

PLATE NUMBER

4700


HOUSE NUMBERING GRID

4170

HOUSE NUMBER


95

24



2619.56'

(4.01)  
#72.824 AC  
SUR. CONS.  
V.104 - P.4  
63.084 AC



(1.01)  
100.147 AC  
SUR. CONS.  
V.104 - P.4

1341.56'

1271.27'

22000'

SEC. 20  
SEC. 29