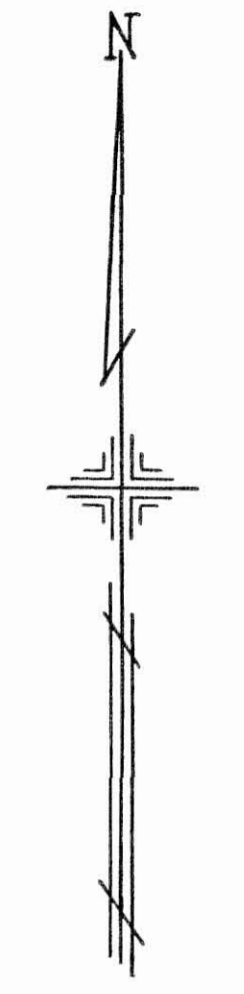


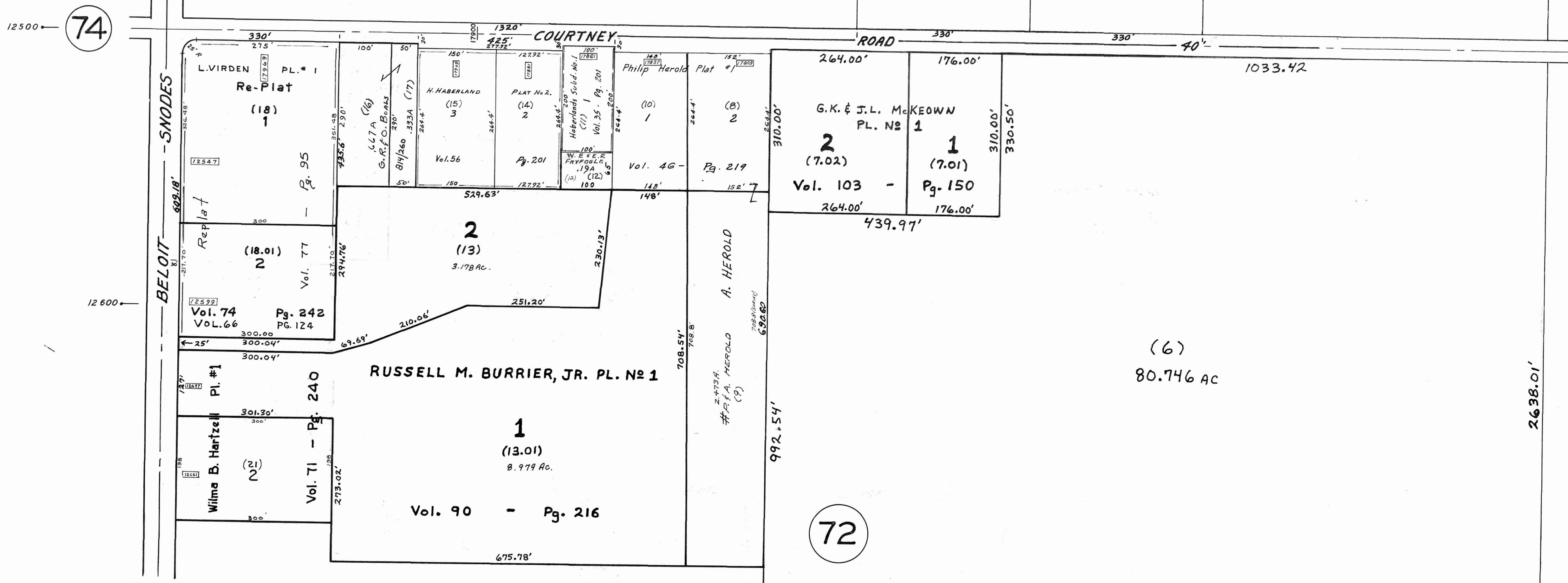
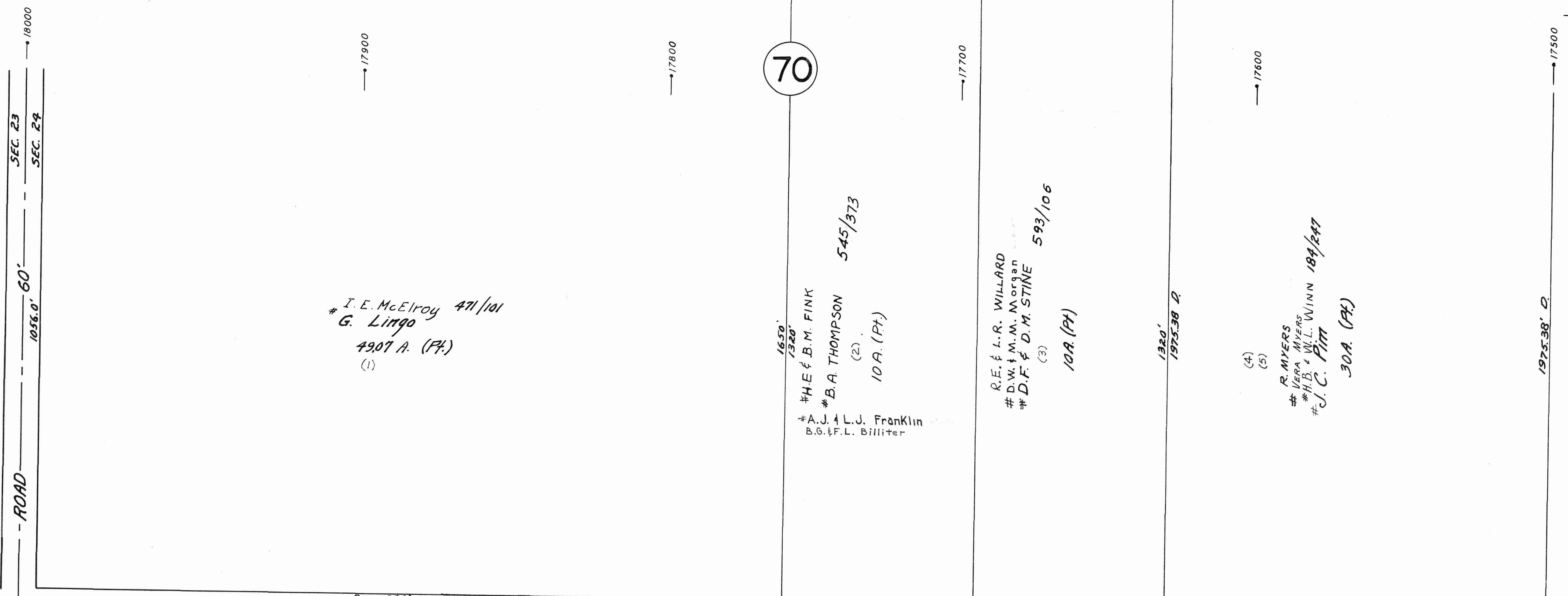
PLATE 71
SECTION No. **24**
SMITH TWP.

OFFICE OF COUNTY ENGINEER
MAHONING COUNTY COURT HOUSE
YOUNGSTOWN, OHIO



GIS Department
Scanned 9-24-05

SCALE
1" = 100'



68

LEGEND

- (21)** PLATE NUMBER
- 4700 HOUSE NUMBERING GRID
- [4170] HOUSE NUMBER

70

74

72