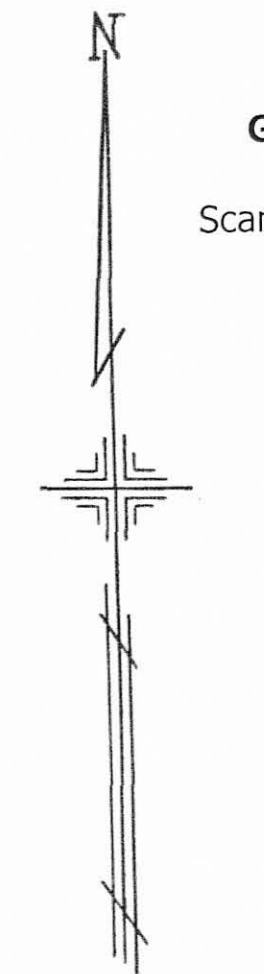


PLATE 200

SECTION No. 19

BEAVER TWP.




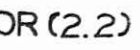
OFFICE OF COUNTY ENGINEER
MAHONING COUNTY COURT HOUSE
YOUNGSTOWN, OHIO

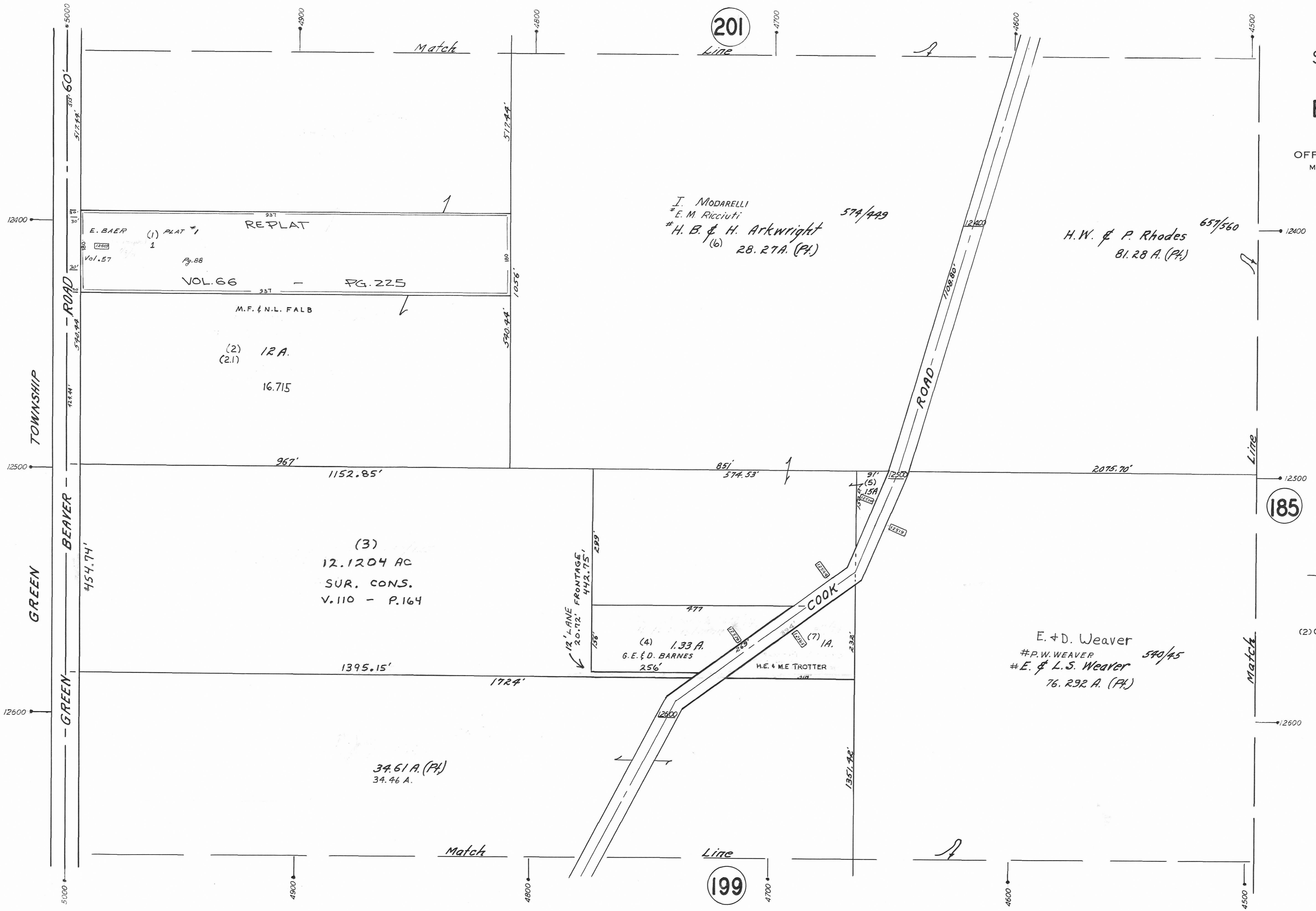


GIS Department
Scanned 5/23/06

SCALE
1" = 100'

LEGEND

-  PLATE NUMBER
-  HOUSE NUMBERING GRID
-  HOUSE NUMBER
-  PERMANENT PARCEL NO.



201

185

199