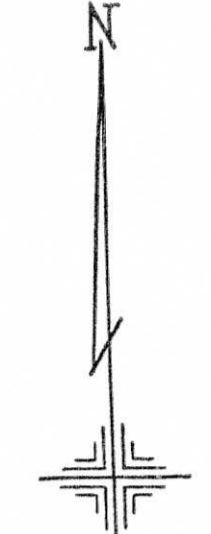


BEAVER TWP.



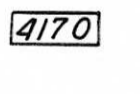

OFFICE OF COUNTY ENGINEER
MAHONING COUNTY COURT HOUSE
YOUNGSTOWN, OHIO



SCALE
1" = 100'

96

LEGEND

-  PLATE NUMBER
-  HOUSE NUMBERING GRID
-  HOUSE NUMBER
-  OR (2.2) PERMANENT PARCEL NO.

108

SEC. 9
SEC. 16
SEC. 15

40'

ROAD

BASSINGER

11000

11100

11200

11300

1019	W. E. Mc DEVITT PLAT #1 LOT NO. 1 (1.906 AC) VOL. 35 - PG. 248
11044	W. E. Mc DEVITT PLAT No. 2 LOT NO. 2 (11) VOL. 39 - PG. 227
11020	W. E. Mc DEVITT PLAT No. 3 3 (10) VOL. 42 - PG. 186
11120	W. E. Mc DEVITT PLAT No. 4 LOT 4 (9) Vol. 51 - Pg. 136
11123	W. E. Mc DEVITT PLAT No. 5 5 (8) Vol. 52 - Pg. 112
11184	PLAT No. 1 3 (7) Pg. 260
11234	Mc DEVITT 2 (6) 391/288
11240	E. B. 1 (5) Vol. 56
11244	TRANSFER WITHOUT PLAT R.C. # 105 T.A. SETINSEK (4) 1.033A. *R.D. & E. Brooke # C.W. & K.D. Mc Devitt T.A. & B.J. SETINSEK (3) 1A.
11324	*H.K. JR. & J. KOCH (2) A.J. & K.P. WETEL 1.053 # R.J. & M.A. WALLEY 4/10/88 *R.D. & E. Brooke (1) 1A.

J.A. & P.S. Shank 411/105
K.C. & C. Wagenhouser 480/30
L. J. Shank
(13) # 96.17 A. (PA)
95.174 AC

Sarah J. Crumbacher TRUST 656/57
G. E. Crumbacher
(14) # 15.2 A.
14.15 AC

(15)
10.204 AC

(16)
367 AC
97.45'

NEW BUFFALO ROAD 60'

132

110

Match

Line

2500

2400

2300

2200

2100

2000

2400

2300

2200

2100

2000

755'

607.16'

78.63'

872.5'

879.08'

878.82'

467.78'

469.6'

257.79'

149.97'

105.05'

168.01'

97.45'

755.07'

348.12'

1098.6'

1137.84'

162.8'

162.8'

242.2'

162.8'

162.8'

162.8'

200'

192.65'

192.65'

145.5'

145.5'

2100

11000

11000

11000

11000

11000

11000

11000

11000

11000

11000

11000

11000

11000

11000