


OFFICE OF COUNTY ENGINEER
MAHONING COUNTY COURT HOUSE
YOUNGSTOWN, OHIO

GIS Department
Scanned 7/23/08



69

63

71

CALLA ROAD

ROAD

60'

SEC. 3
SEC. 10

SEC. 11
SEC. 12

(5.01)
13.987 AC

(5)
24.715 AC

2104.04'

THE LAKES AT SHARROTT HILL PL. 1

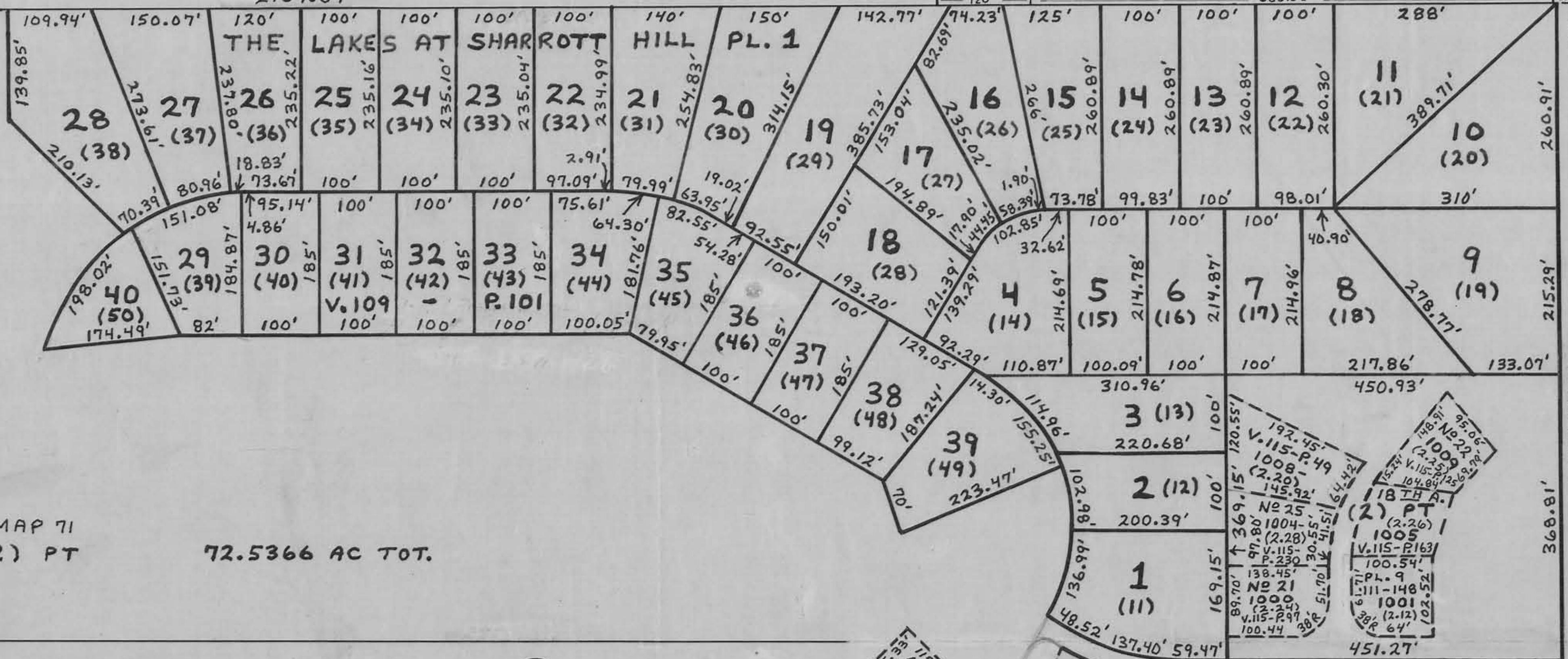
MAP 71
(2) PT 72.5366 AC TOT.

(2) PT
MAP 71

Dewitt J. Nutt Plat No. 2
REPLAT No. 2
8 (10) 3 (2)
V. 86 - P. 136

Vol. 79
Pg. 248
V. 86 - P. 8
(6) 4
Pg. 248

DEWITT J. NUTT PL. 2 (2.1)
2
Vol. 65 PG. 112



LEGEND

(44) PLATE NUMBER

4300 HOUSE NUMBERING GRID

4202 HOUSE NUMBER

(2) OR (2.1) PERMANENT PARCEL NO.

440.73'

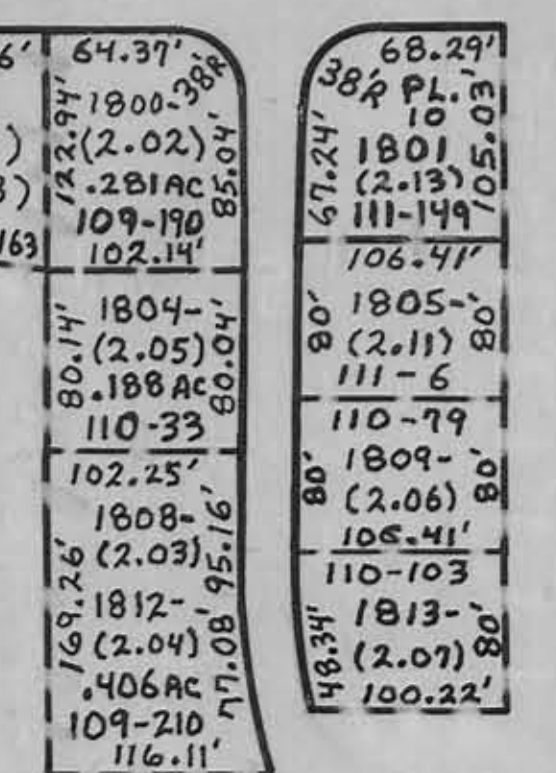
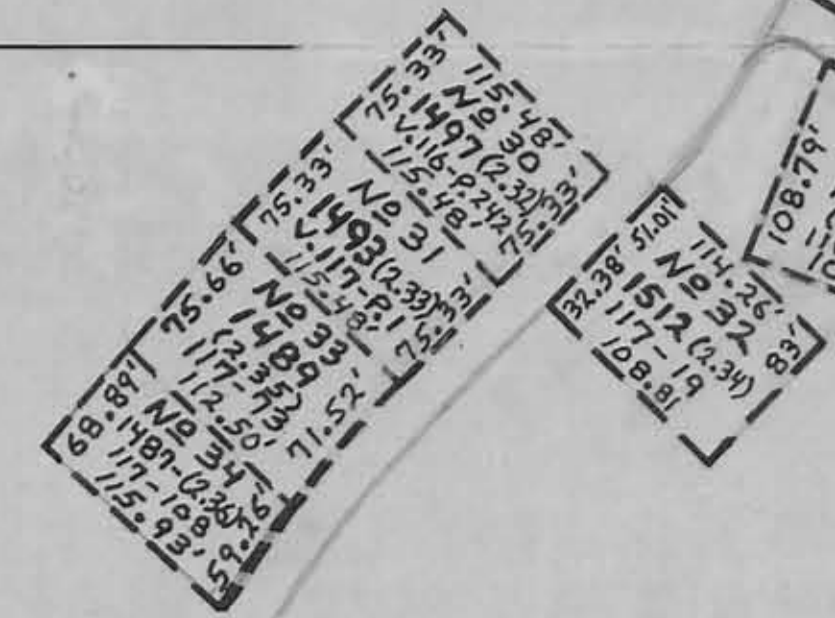
381.27'

99

10200

10300

SHARROTT ROAD



1500

1400

1300

1200

1100

1000