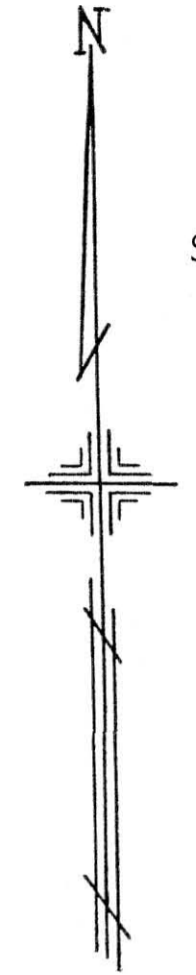


PLATE 110

SECTION No. 4

SPRINGFIELD TWP.

OFFICE OF COUNTY ENGINEER
MAHONING COUNTY COURT HOUSE
YOUNGSTOWN, OHIO




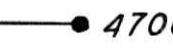
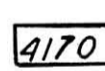

GIS Department
Scanned _____

SCALE
1" = 100'

9400
9500
9600
4000

107

LEGEND

-  PLATE NUMBER
-  HOUSE NUMBERING GRID
-  HOUSE NUMBER
-  PERMANENT PARCEL NO.

109

143

III

1359.91'

423.29'

530.97'

3600

3700

3800

3900

1279.12'

520.08'

560'

174.03'

345.95'

7.45A (A)

(7)

29.689 Ac.

2088.28'

32.391 Ac. (3)

AMOS McMURRAY
VOL. 66 PLAT No. 1
PG. 200

Replat M. HAENNY
PLAT No. 1
5 5228
V. 42 - PG. 9
(2)
PLAT 4
V. 39
P. 155
(1)

UNITY ROAD - 40' - 968.69' - 1693.69' (1713.69')