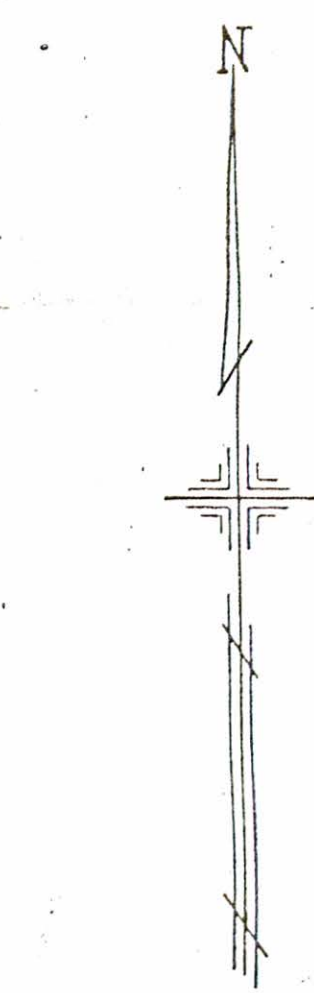


GIS 6-16-06

10700 OFFICE OF COUNTY ENGINEER
MAHONING COUNTY COURT HOUSE
YOUNGSTOWN, OHIO



SCALE
1" = 100'
DEC. 1951

114

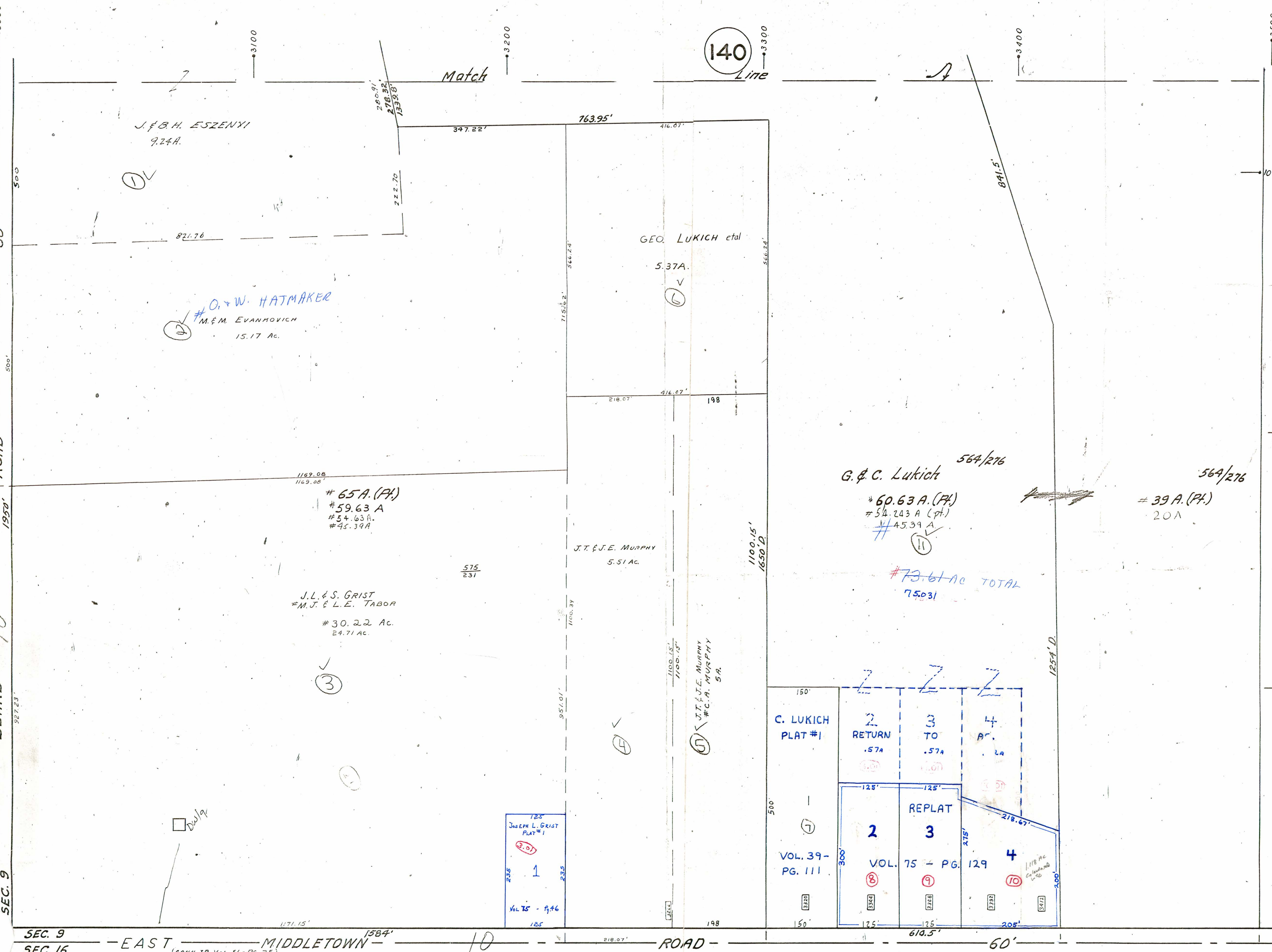
LEGEND

- (44) PLATE NUMBER
- 4700 HOUSE NUMBERING GRID
- 4170 HOUSE NUMBER

140
Line

138

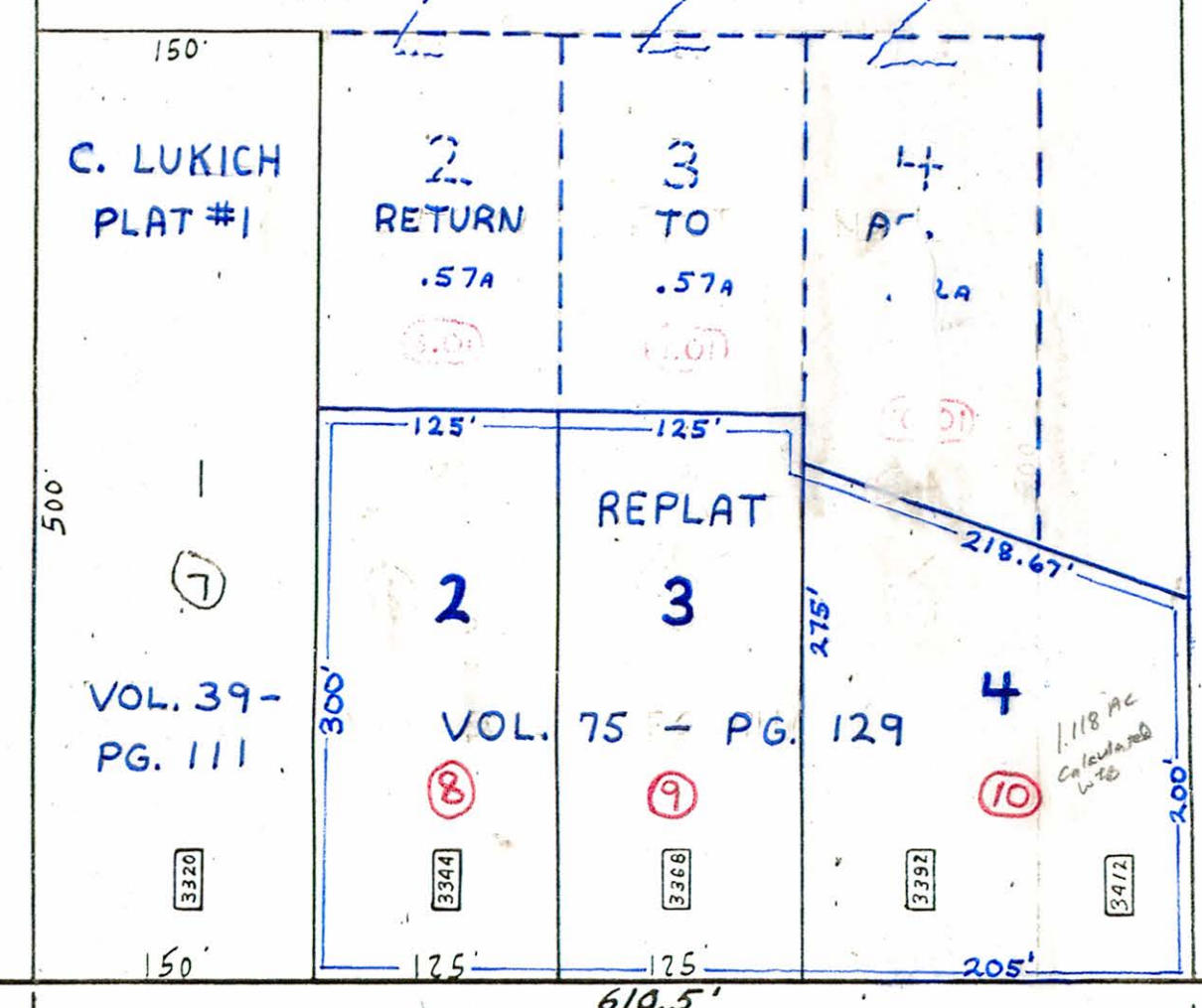
Match



150

ROAD
BEARD

SEC. 9 EAST MIDDLETOWN ROAD SEC. 16



O.W. HATMAKER
M.E.M. EVANHOVICH
15.17 AC.

65 A. (PA.)
59.63 A
54.63 A.
45.39 A

J.L. & S. GRIST
M.J. & L.E. TABOR
30.22 AC.
24.71 AC.

GEO. LUKICH et al
5.37A.

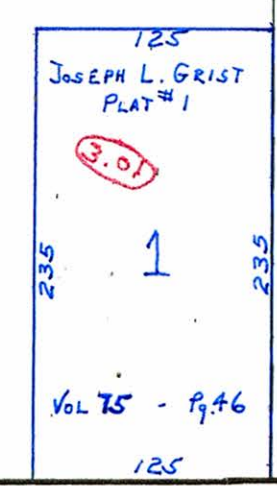
J.T. & J.E. MURPHY
5.51 AC.

G. & C. Lukich 564/276

* 60.63 A. (PA.)
54.243 A (PA.)
45.39 A

564/276
39 A. (PA.)
20A

75.61 AC TOTAL
75.031



VOL. 39 - PG. 111

VOL. 75 - PG. 129

SEC. 9 EAST MIDDLETOWN SEC. 16

(COMM. 2R VOL. 56 - PG. 35)