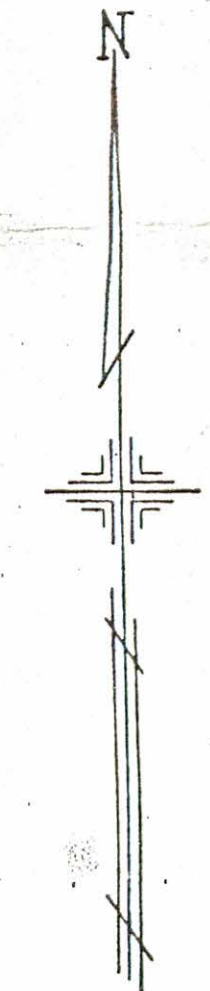


GIS 8-16-08

SPRINGFIELD TWP.

OFFICE OF COUNTY ENGINEER
MAHONING COUNTY COURT HOUSE
YOUNGSTOWN, OHIO



SCALE
1" = 100'

77

LEGEND

- (44) PLATE NUMBER
- 4700 HOUSE NUMBERING GRID
- 4170 HOUSE NUMBER

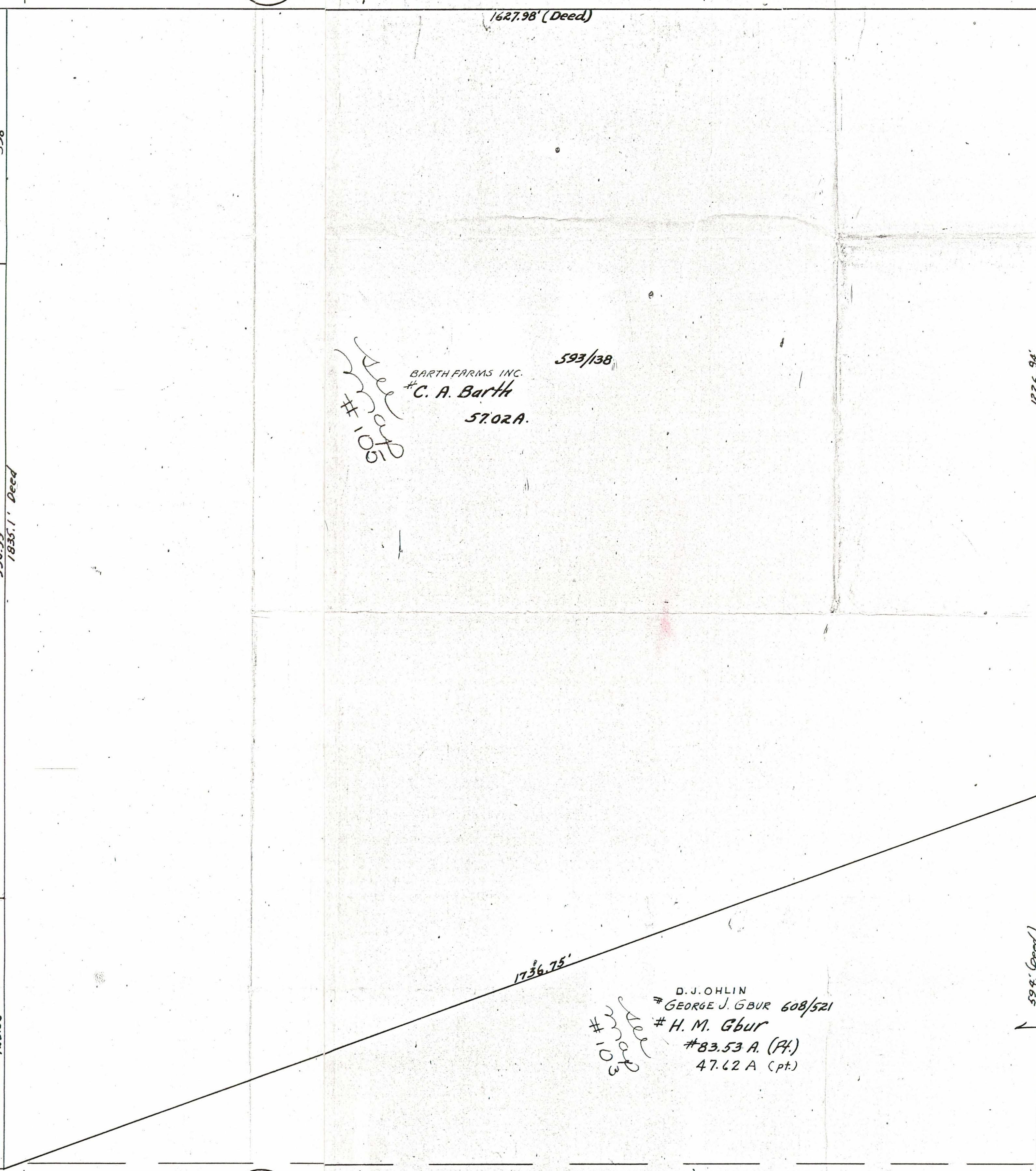
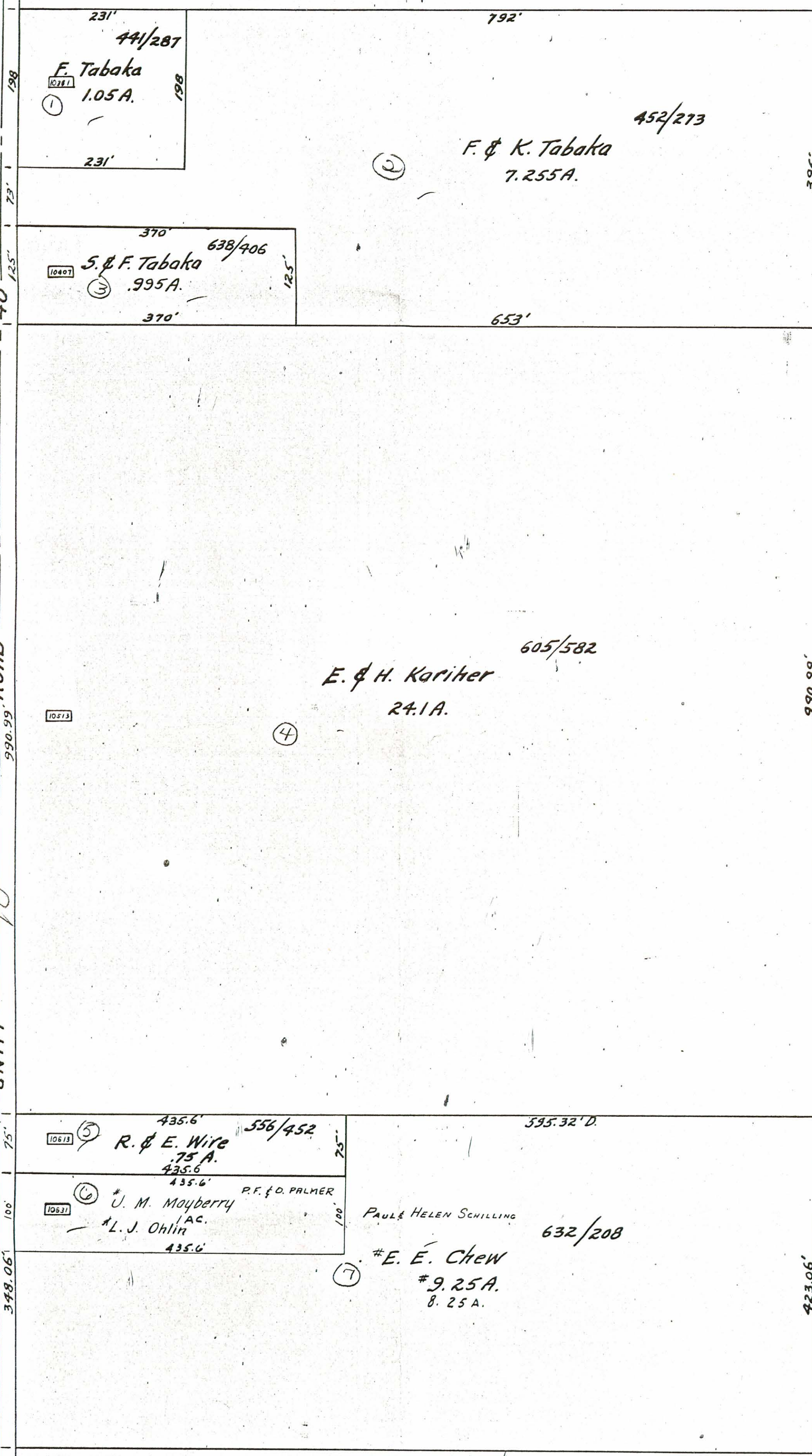
105

103

113

4000
10400
10500
10600
10700
4000
4100
4200
4300
4400
4500

4000
10400
10500
10600
10700
4000
4100
4200
4300
4400
4500



ROAD
UNITY

1226.94'
594' (Deed)