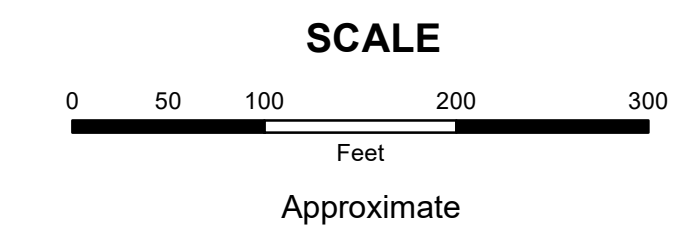


MAHONING COUNTY  
OHIO  
YOUNGSTOWN CITY

TAX MAP  
53211

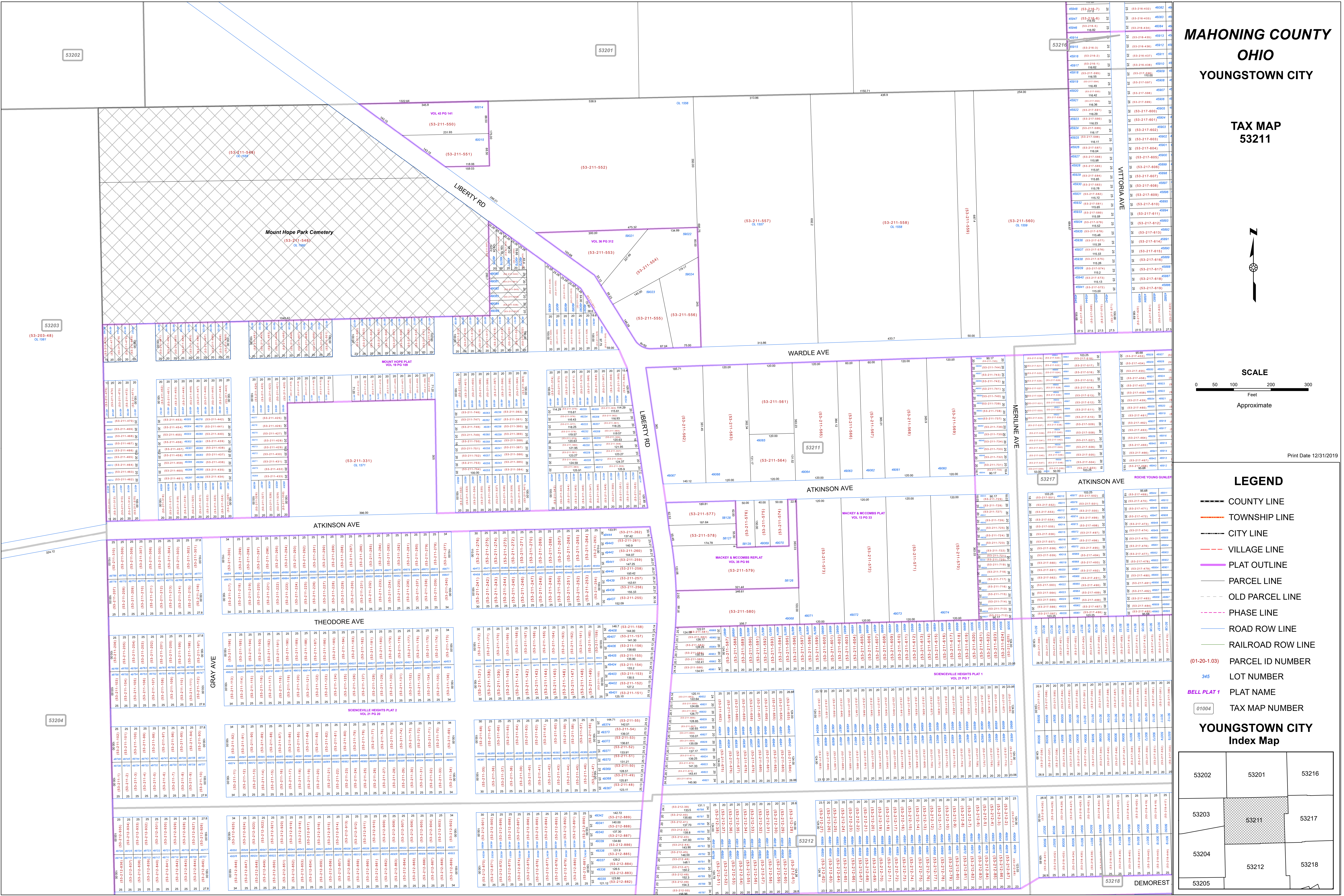
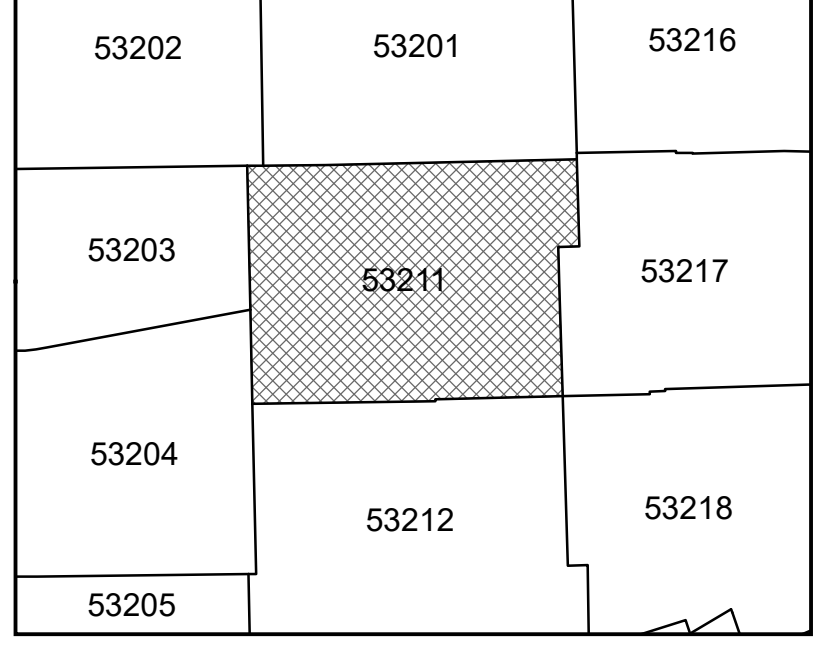


Print Date 12/31/2019

LEGEND

- COUNTY LINE
- TOWNSHIP LINE
- CITY LINE
- VILLAGE LINE
- PLAT OUTLINE
- PARCEL LINE
- OLD PARCEL LINE
- PHASE LINE
- ROAD ROW LINE
- RAILROAD ROW LINE
- (01-20-1.03) PARCEL ID NUMBER
- 345 LOT NUMBER
- BELL PLAT 1 PLAT NAME
- 01004 TAX MAP NUMBER

YOUNGSTOWN CITY  
Index Map



53202

53201

53216

53203

53204

53212

53218

DEMOREST