
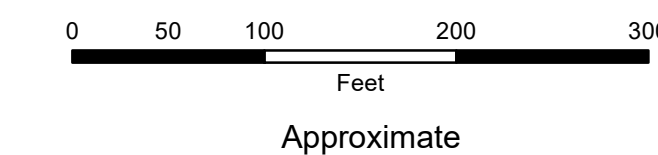


MAHONING COUNTY
OHIO
YOUNGSTOWN CITY

TAX MAP
53194



SCALE

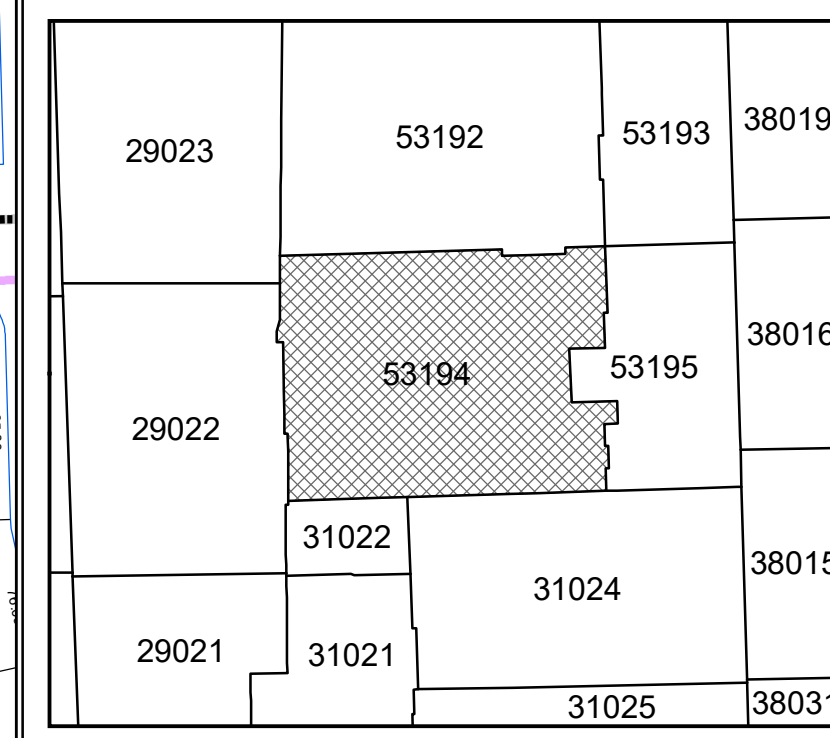


Print Date 12/31/2019

LEGEND

- COUNTY LINE
- TOWNSHIP LINE
- CITY LINE
- VILLAGE LINE
- PLAT OUTLINE
- PARCEL LINE
- OLD PARCEL LINE
- PHASE LINE
- ROAD ROW LINE
- RAILROAD ROW LINE
- PARCEL ID NUMBER
- LOT NUMBER
- PLAT NAME
- TAX MAP NUMBER

YOUNGSTOWN CITY
Index Map



29023

53192

53193

53194

53195

29022

31022

31024

1 889