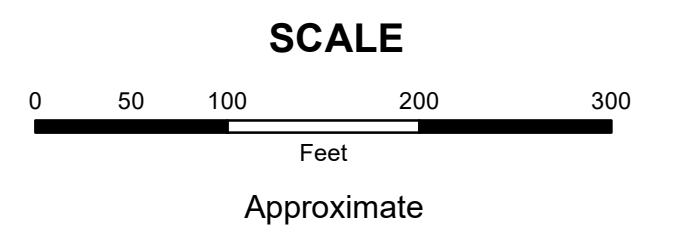
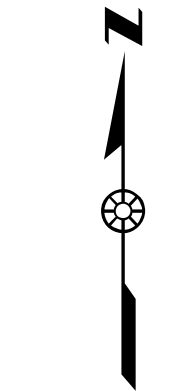


MAHONING COUNTY
OHIO
YOUNGSTOWN CITY

TAX MAP
53183

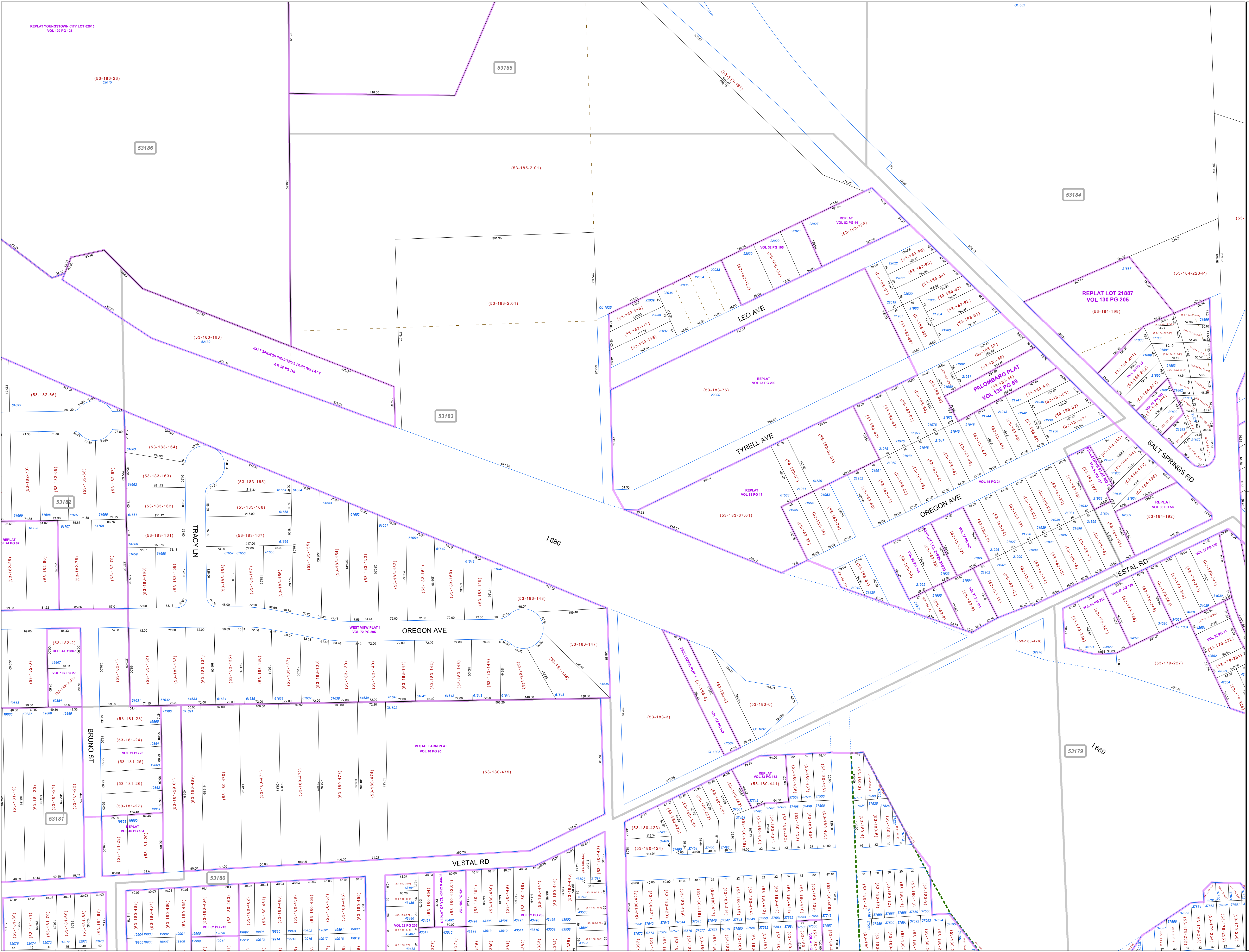
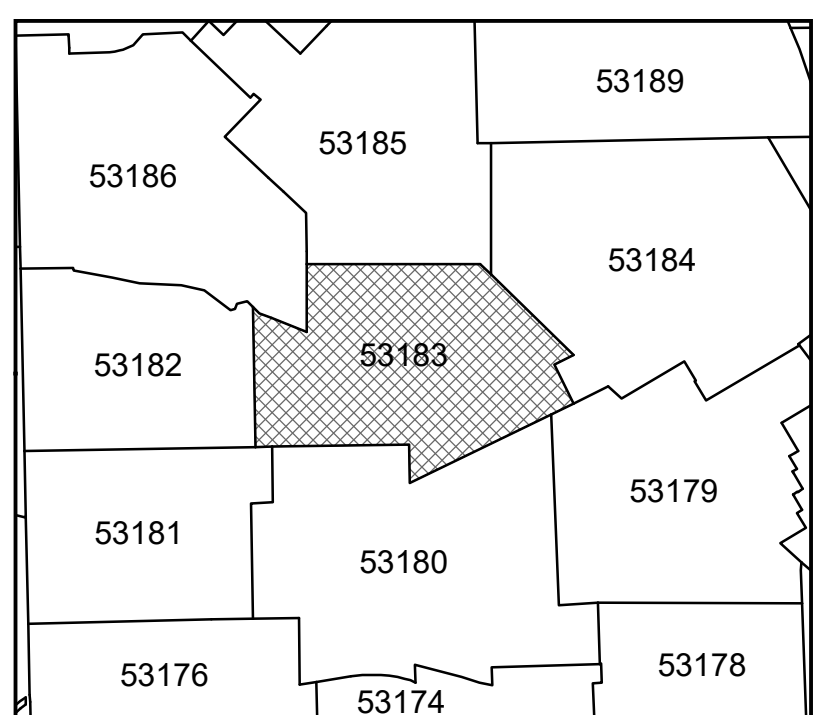


Print Date 12/31/2019

LEGEND

- COUNTY LINE
- TOWNSHIP LINE
- CITY LINE
- VILLAGE LINE
- PLAT OUTLINE
- PARCEL LINE
- OLD PARCEL LINE
- PHASE LINE
- ROAD ROW LINE
- RAILROAD ROW LINE
- (01-20-1.03) PARCEL ID NUMBER
- 345 LOT NUMBER
- BELL PLAT 1 PLAT NAME
- 01004 TAX MAP NUMBER

YOUNGSTOWN CITY
Index Map



REPLAT YOUNGSTOWN CITY LOT 62016
VOL. 120 PG 126

(53-186-23)
62015

53186

53185

(53-185-2.01)

53184

53183

53182

53181

53180

53179

53178

53177

53176