

51095

1283

1616.70

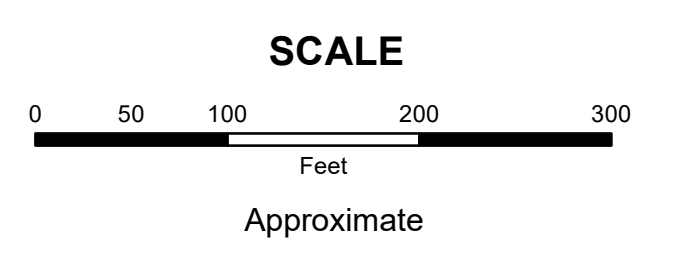

3000.34

51093

534.93

**MAHONING COUNTY
OHIO
MILTON TOWNSHIP**

**TAX MAP
51102**

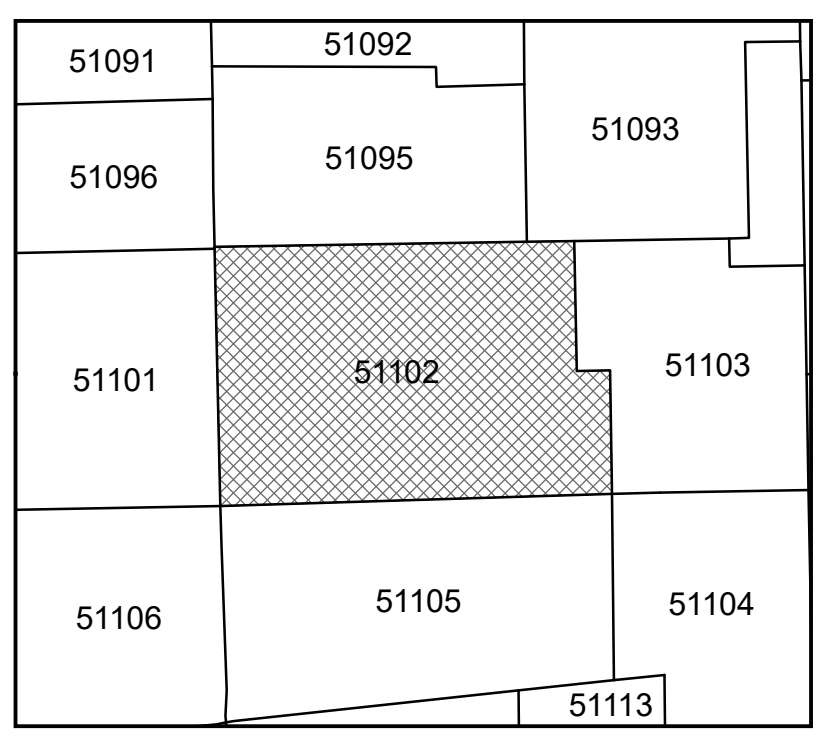


Print Date 12/31/2019

LEGEND

- COUNTY LINE
- TOWNSHIP LINE
- CITY LINE
- VILLAGE LINE
- PLAT OUTLINE
- PARCEL LINE
- OLD PARCEL LINE
- PHASE LINE
- ROAD ROW LINE
- RAILROAD ROW LINE
- (01-20-1.03) PARCEL ID NUMBER
- 345 LOT NUMBER
- BELL PLAT 1 PLAT NAME
- 01004 TAX MAP NUMBER

**MILTON TOWNSHIP
Index Map**



(51-102-1)
(51-102-2)
(51-102-3.01)

(51-102-3)

51102

(51-102-4)

(51-102-5)

2209.37

1815.71

2005.87

349.39

872.21

743.05

3514.86

2632.54

1315.78

51105

51103

871.01

27.85

867.4