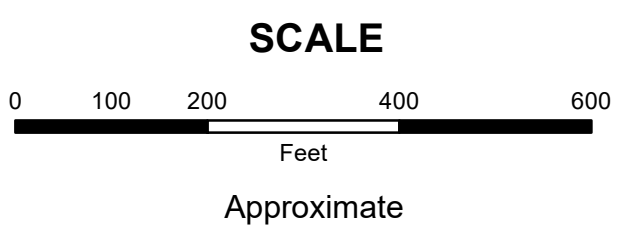
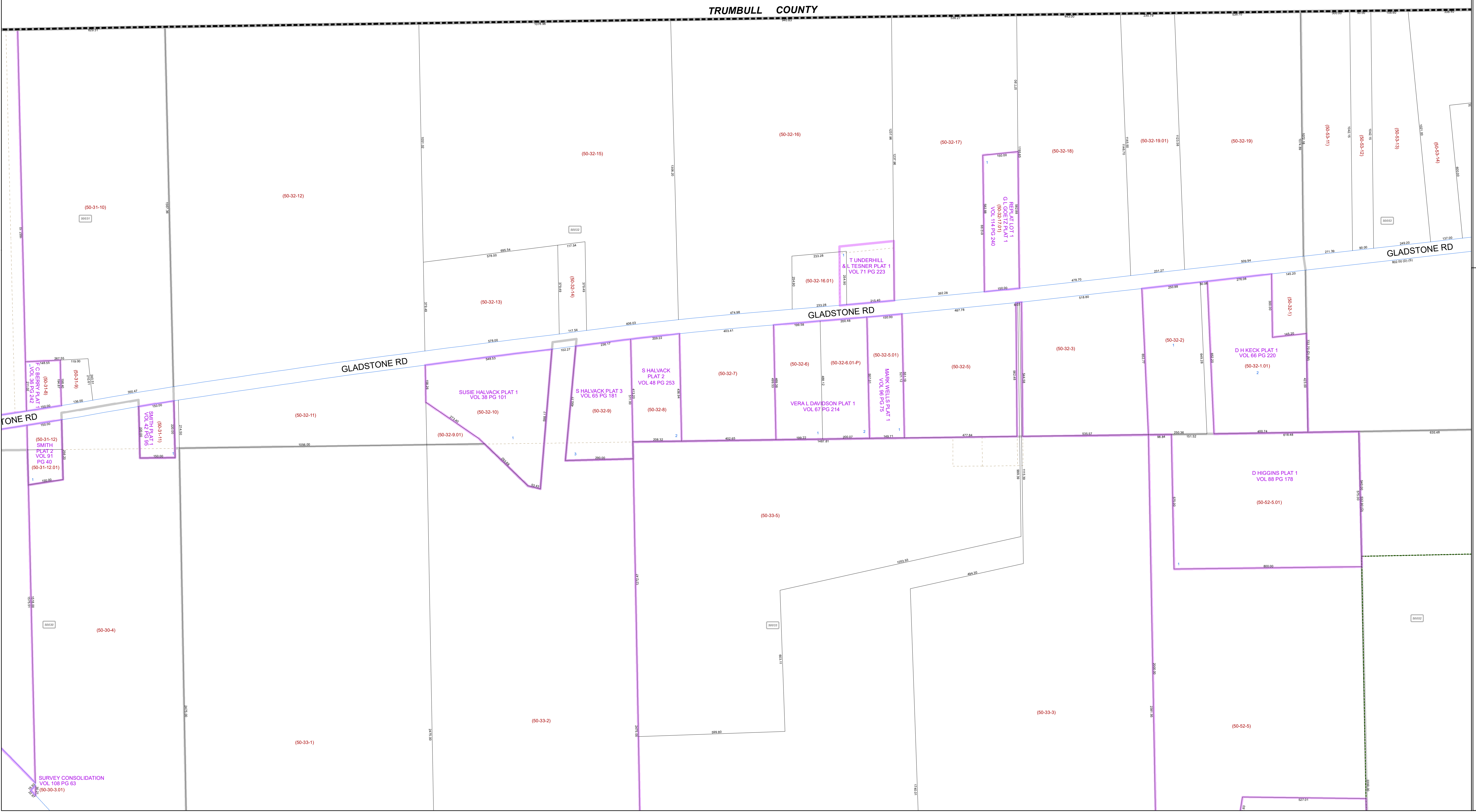


MAHONING COUNTY
OHIO
JACKSON TOWNSHIP
 Lots 3, 4 Tract 16

TAX MAP
50032



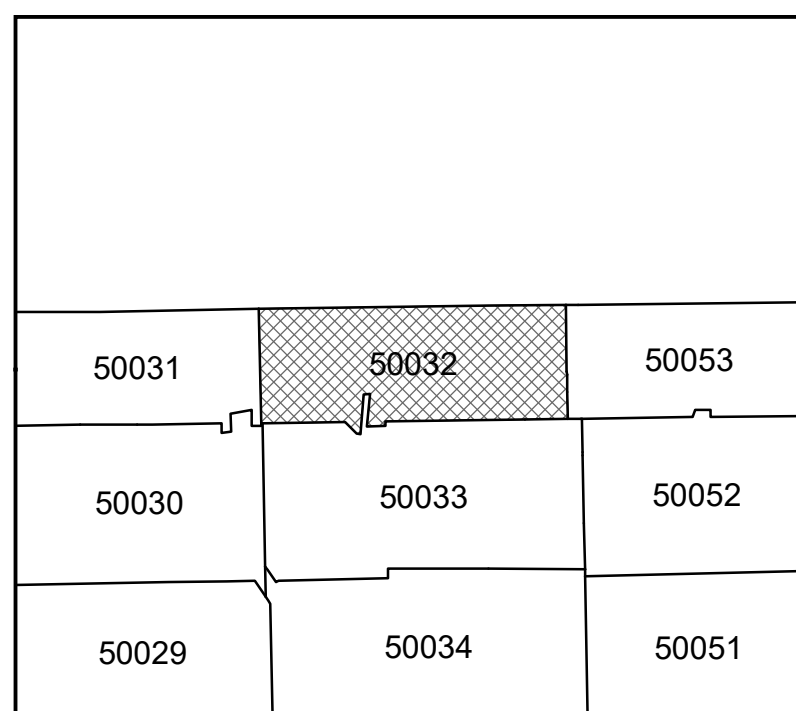
Print Date 12/31/2019



LEGEND

- COUNTY LINE
- TOWNSHIP LINE
- CITY LINE
- VILLAGE LINE
- PLAT OUTLINE
- PARCEL LINE
- OLD PARCEL LINE
- PHASE LINE
- ROAD ROW LINE
- RAILROAD ROW LINE
- (01-20-1.03) PARCEL ID NUMBER
- 345 LOT NUMBER
- BELL PLAT 1 PLAT NAME
- 01004 TAX MAP NUMBER

JACKSON TOWNSHIP
Index Map



SURVEY CONSOLIDATION
 VOL 108 PG 63
 (50-30-3.01)