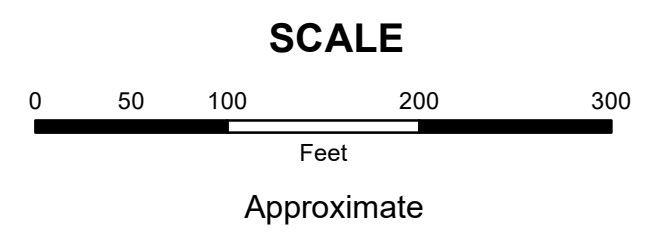


**MAHONING COUNTY
OHIO
AUSTINTOWN TOWNSHIP**

**TAX MAP
48052**

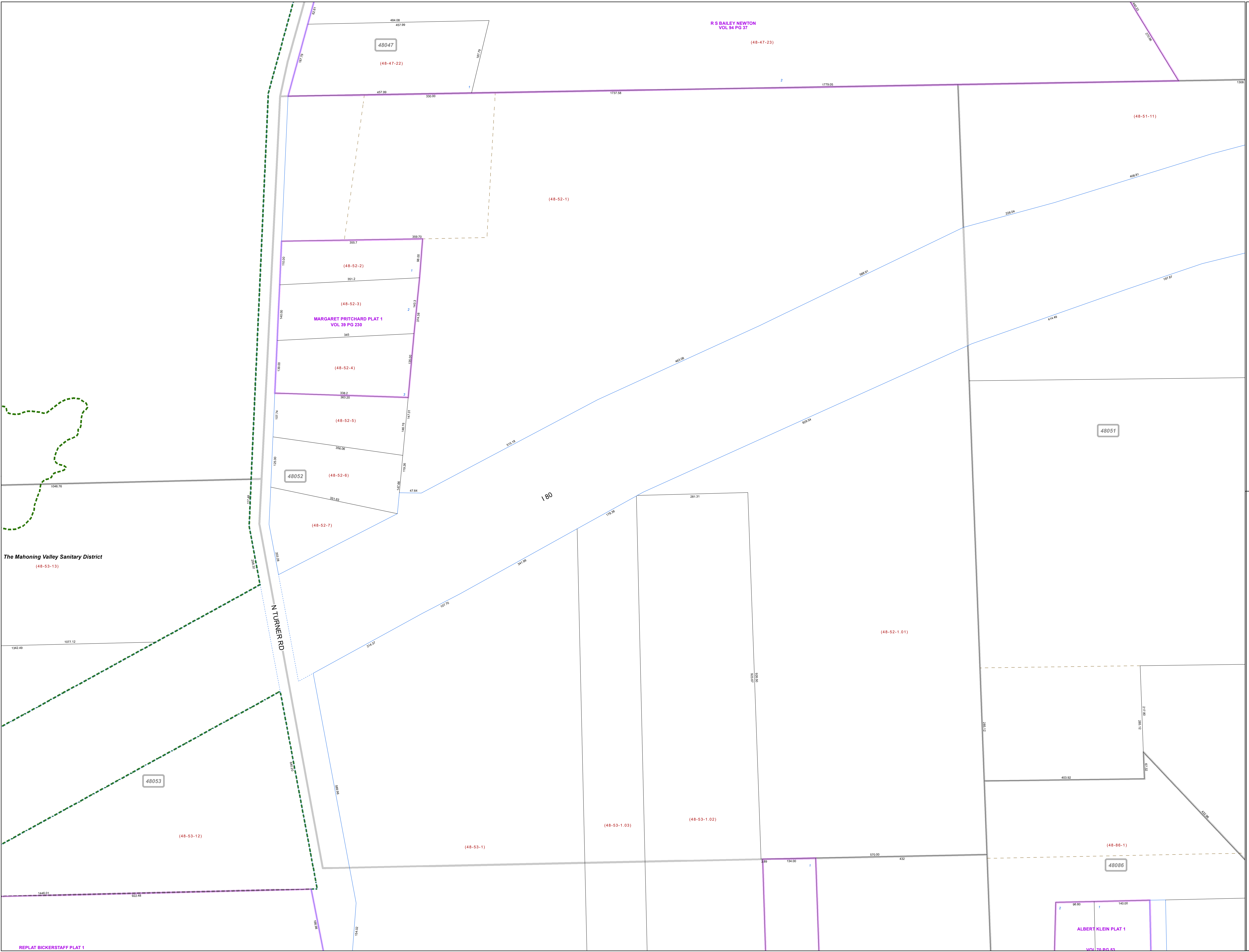
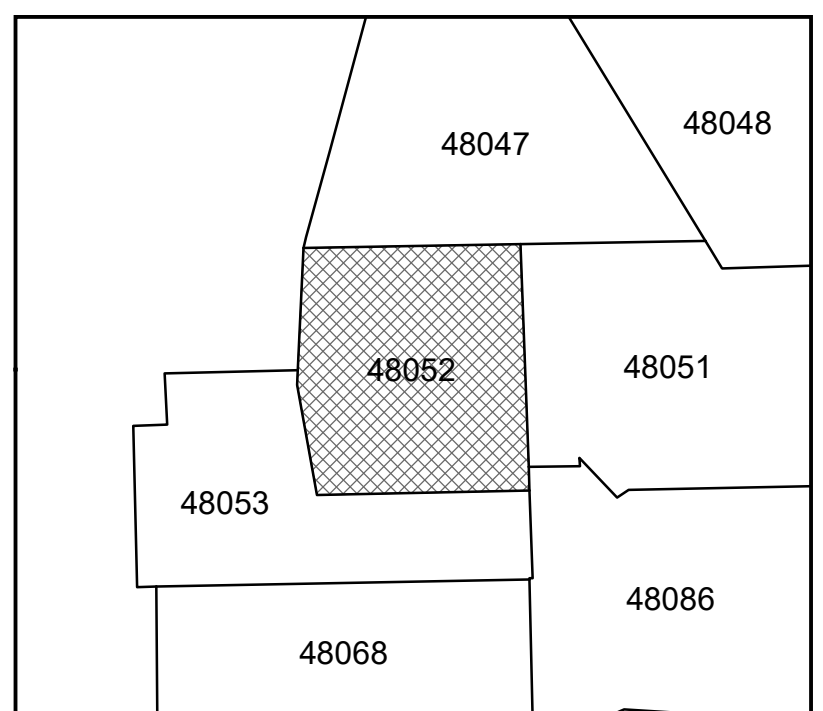


Print Date 12/31/2019

LEGEND

- COUNTY LINE
- TOWNSHIP LINE
- - - - - CITY LINE
- VILLAGE LINE
- PLAT OUTLINE
- PARCEL LINE
- - - - - OLD PARCEL LINE
- PHASE LINE
- ROAD ROW LINE
- RAILROAD ROW LINE
- (01-20-1.03) PARCEL ID NUMBER
- 345 LOT NUMBER
- BELL PLAT 1 PLAT NAME
- 01004 TAX MAP NUMBER

**AUSTINTOWN TOWNSHIP
Index Map**



The Mahoning Valley Sanitary District
(48-53-13)

REPLAT BICKERSTAFF PLAT 1