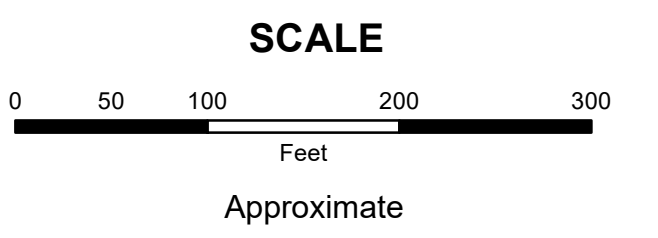


**MAHONING COUNTY
OHIO**
POLAND TOWNSHIP
Great Lot 47-54

**TAX MAP
35119**

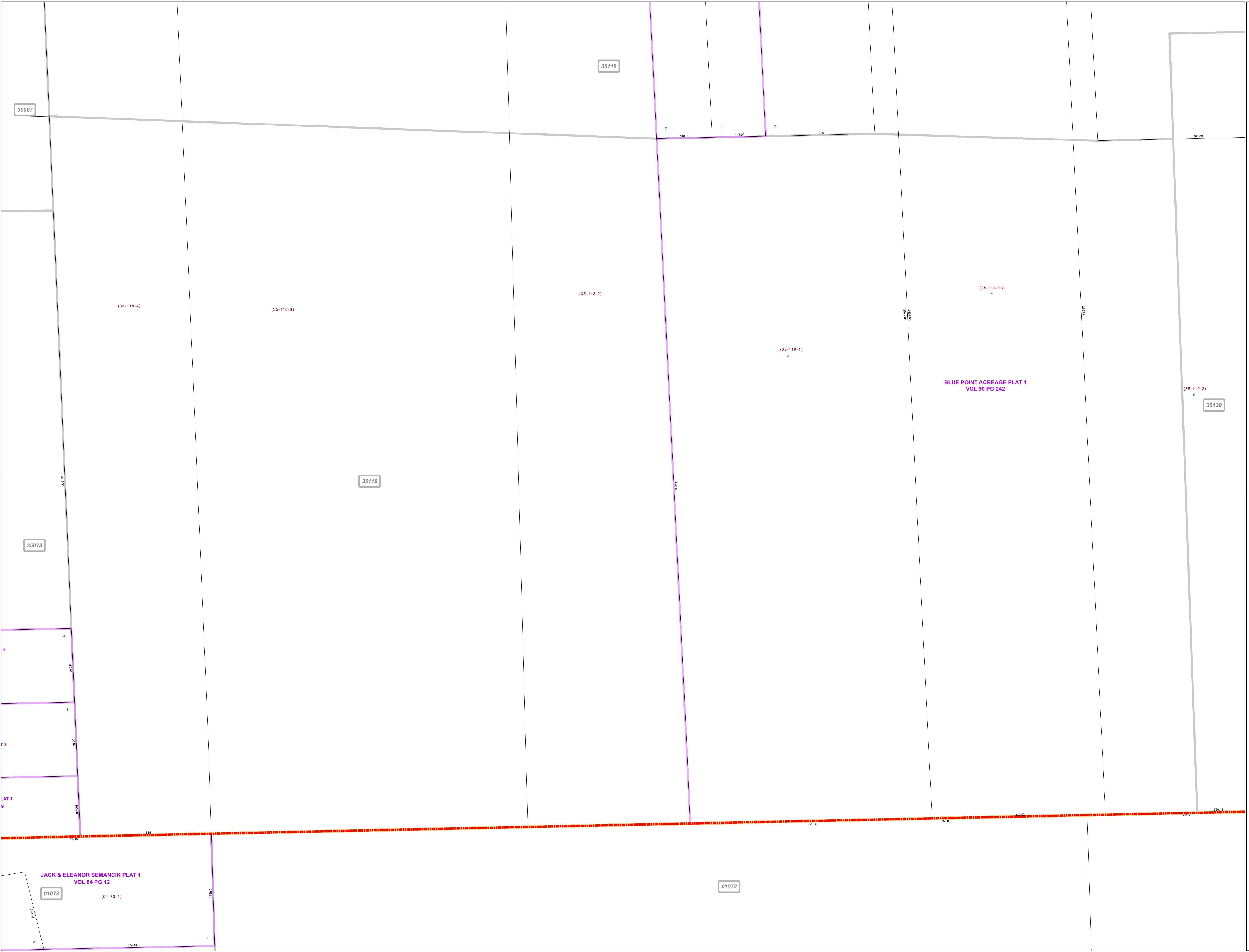
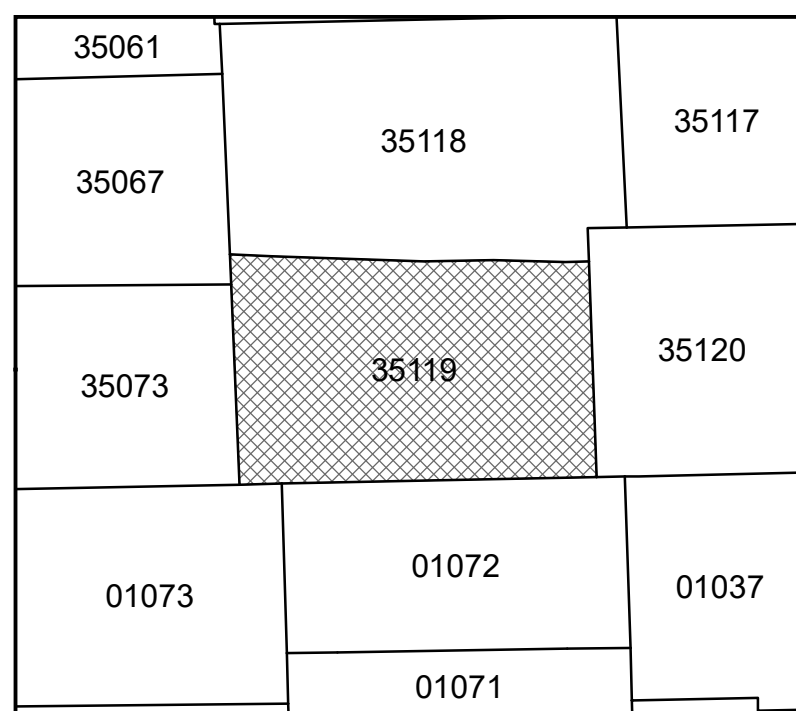


Print Date 12/31/2019

LEGEND

- COUNTY LINE
- TOWNSHIP LINE
- CITY LINE
- VILLAGE LINE
- PLAT OUTLINE
- PARCEL LINE
- OLD PARCEL LINE
- PHASE LINE
- ROAD ROW LINE
- RAILROAD ROW LINE
- (01-20-1.03) PARCEL ID NUMBER
- 345 LOT NUMBER
- BELL PLAT 1 PLAT NAME
- 01004 TAX MAP NUMBER

**POLAND TOWNSHIP
Index Map**



JACK & ELEANOR SEMANCIK PLAT 1
VOL 84 PG 12

01073

(01-73-1)