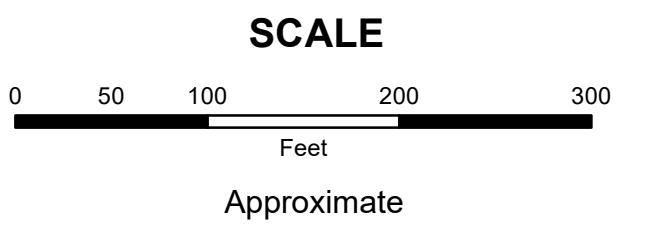


MAHONING COUNTY
OHIO
CANFIELD CITY
 Lot 4, 15 Division 3

TAX MAP
28017

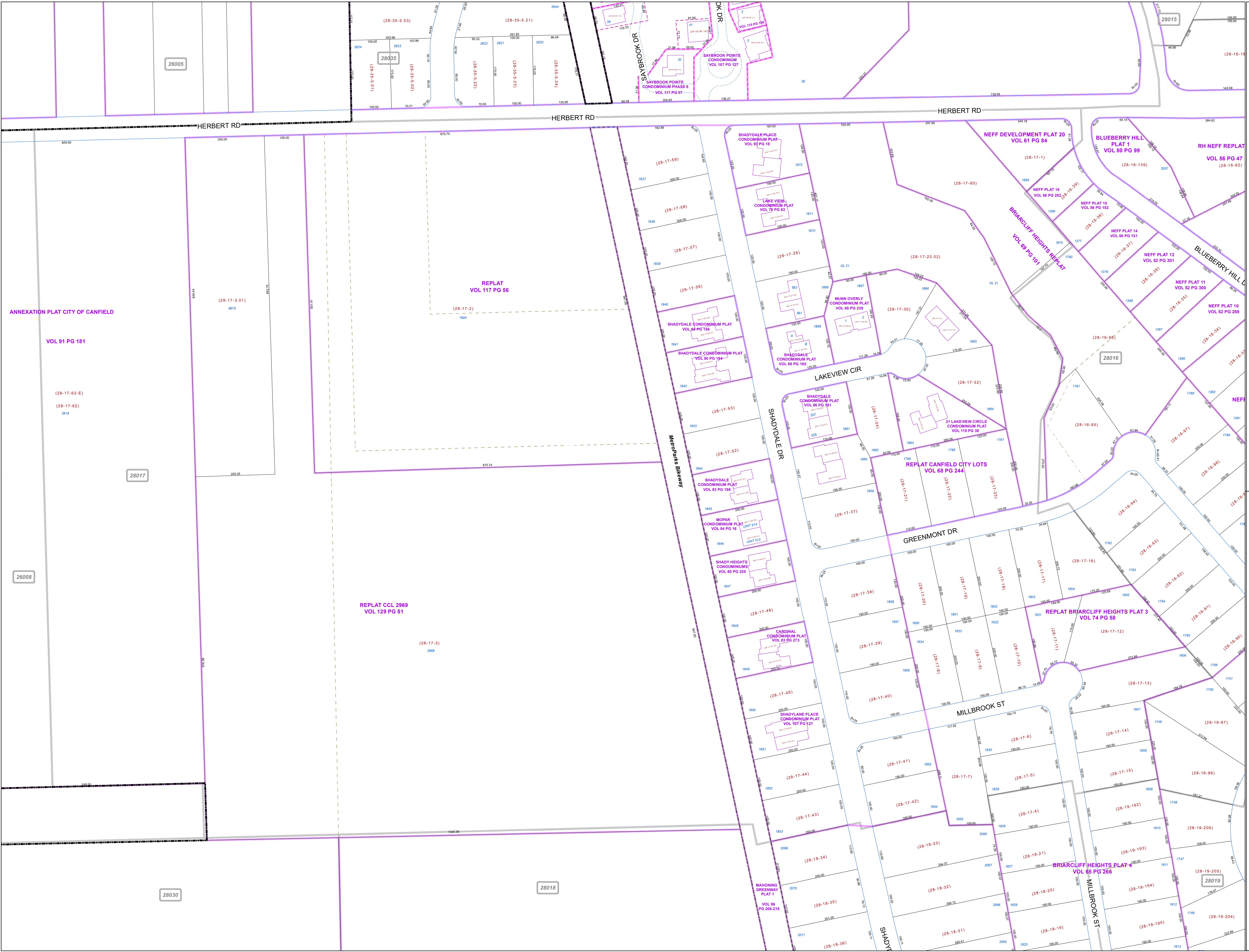
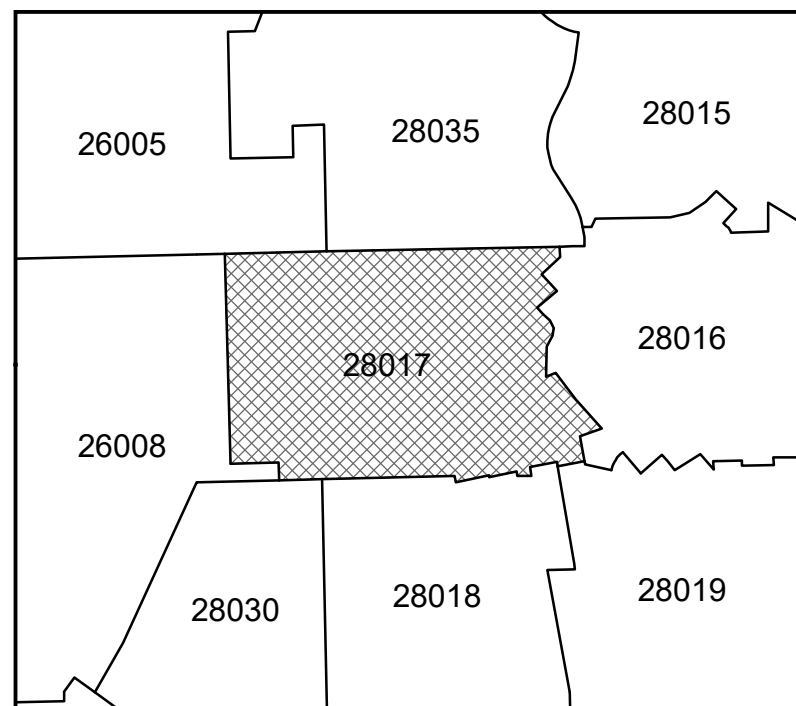


Print Date 12/31/2019

LEGEND

- COUNTY LINE
- TOWNSHIP LINE
- CITY LINE
- VILLAGE LINE
- PLAT OUTLINE
- PARCEL LINE
- OLD PARCEL LINE
- PHASE LINE
- ROAD ROW LINE
- RAILROAD ROW LINE
- (01-20-1.03) PARCEL ID NUMBER
- 345 LOT NUMBER
- BELL PLAT 1 PLAT NAME
- 01004 TAX MAP NUMBER

CANFIELD CITY
Index Map



ANNEXATION PLAT CITY OF CANFIELD

VOL 91 PG 181

(28-17-62-E)
 (28-17-62)
 2819

28017

26008

28030

28018

28019