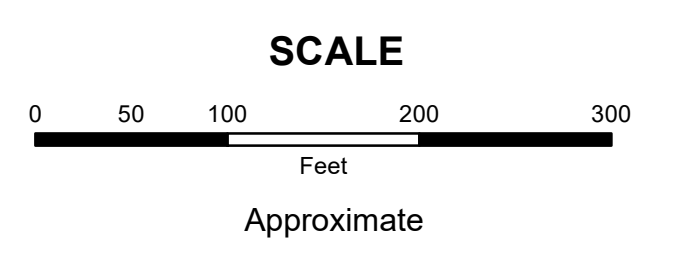
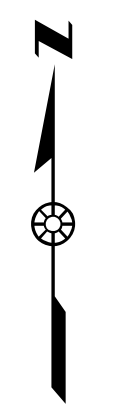


**MAHONING COUNTY**  
**OHIO**  
**SMITH TOWNSHIP**  
 Section 31  
**TAX MAP**  
**19031**

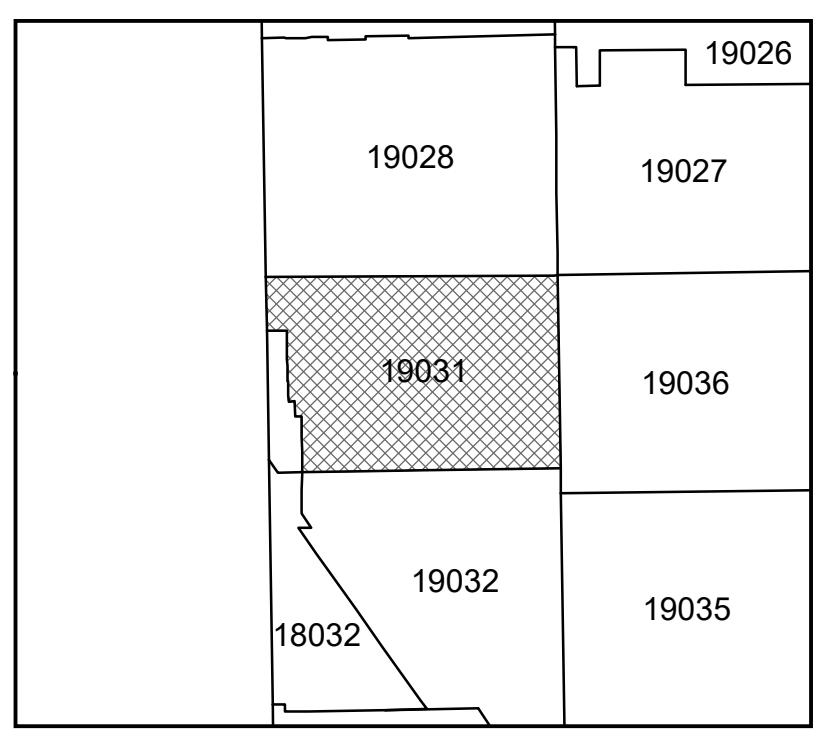


Print Date 12/31/2019

**LEGEND**

- COUNTY LINE
- TOWNSHIP LINE
- CITY LINE
- VILLAGE LINE
- PLAT OUTLINE
- PARCEL LINE
- OLD PARCEL LINE
- PHASE LINE
- ROAD ROW LINE
- RAILROAD ROW LINE
- (01-20-1.03) PARCEL ID NUMBER
- 345 LOT NUMBER
- BELL PLAT 1 PLAT NAME
- 01004 TAX MAP NUMBER

**SMITH TOWNSHIP**  
**Index Map**



**STARK COUNTY**

**MAHONING AVE**

**SMITH TOWNSHIP**