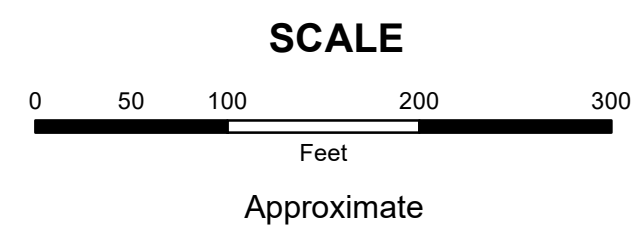


MAHONING COUNTY
OHIO
SMITH TOWNSHIP
 Section 30

TAX MAP
19028

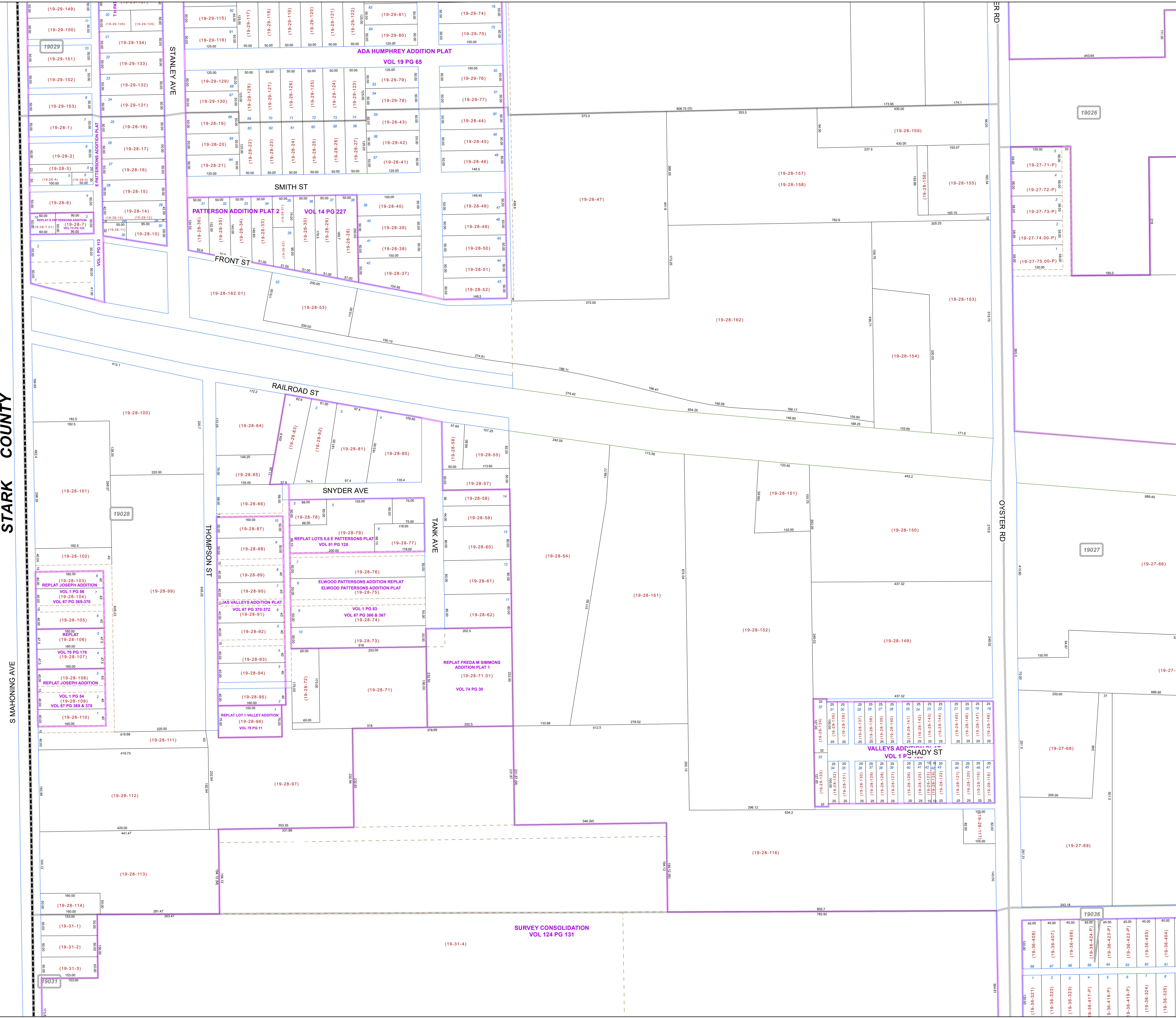
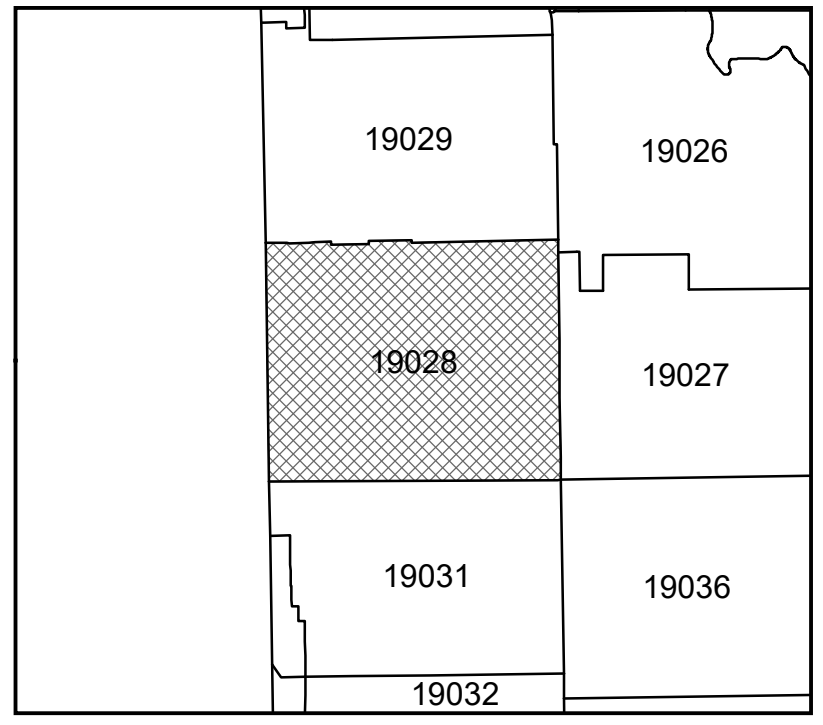


Print Date 12/31/2019

LEGEND

- COUNTY LINE
- TOWNSHIP LINE
- CITY LINE
- VILLAGE LINE
- PLAT OUTLINE
- PARCEL LINE
- OLD PARCEL LINE
- PHASE LINE
- ROAD ROW LINE
- RAILROAD ROW LINE
- (01-20-1.03) PARCEL ID NUMBER
- 345 LOT NUMBER
- BELL PLAT 1 PLAT NAME
- 01004 TAX MAP NUMBER

SMITH TOWNSHIP
 Index Map



STARK COUNTY

S MAHONING AVE

19031

19029

19028

19028

19028

19028

19028

19028

19028

19028

19028

19028

19028

19028

19028

19028

19026

19027

19036

SURVEY CONSOLIDATION
VOL 124 PG 131

ADA HUMPHREY ADDITION PLAT
VOL 19 PG 65

SMITH ST

PATTERSON ADDITION PLAT 2
VOL 14 PG 227

FRONT ST

RAILROAD ST

SNYDER AVE

TANK AVE

THOMPSON ST

VALLEYS ADDITION PLAT
VOL 1 PG 387

SHADY ST

