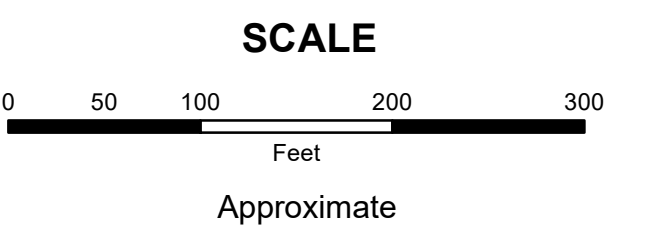


**MAHONING COUNTY**  
**OHIO**  
**GOSHEN TOWNSHIP**  
*Damascus Village*

**TAX MAP**  
**13065**

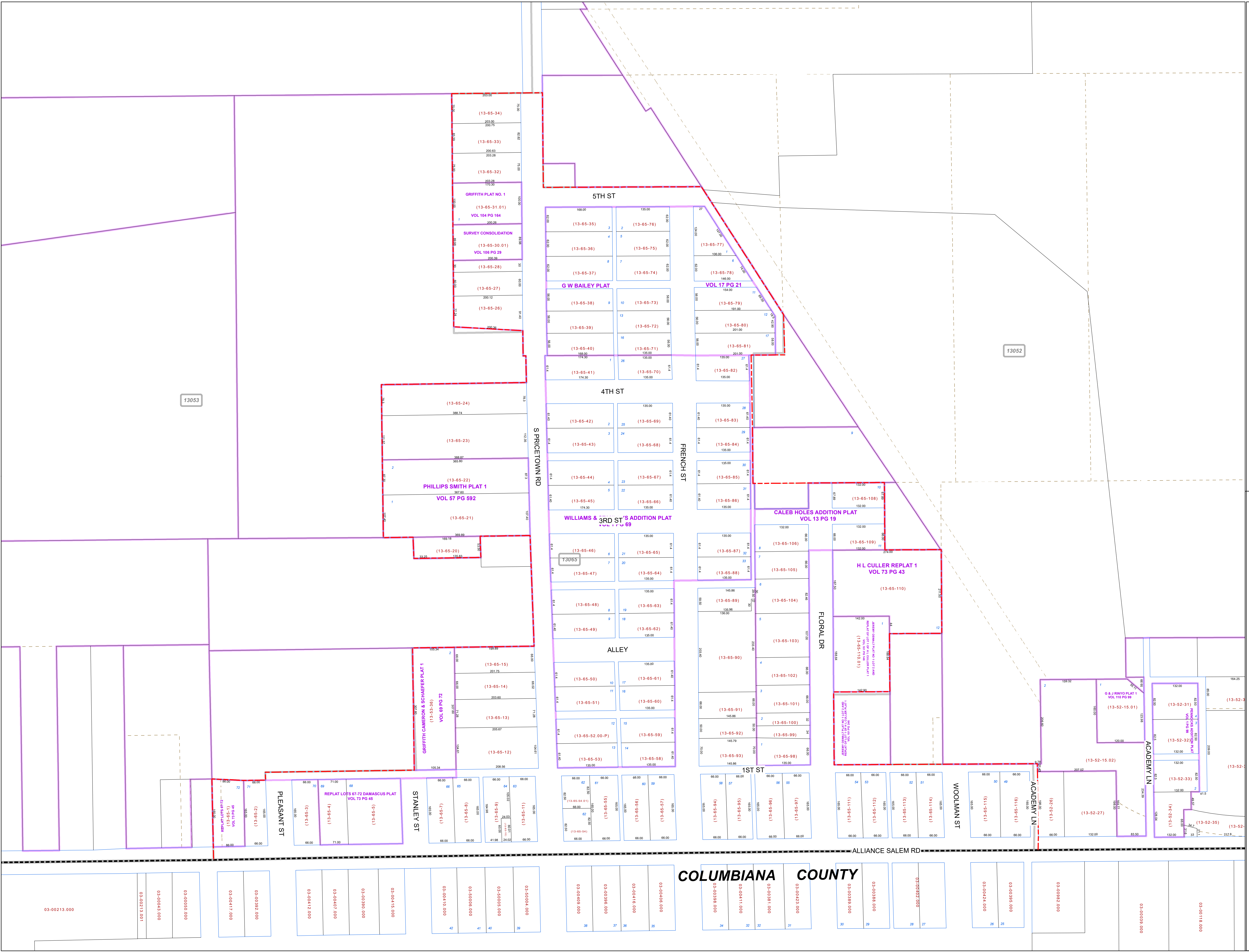
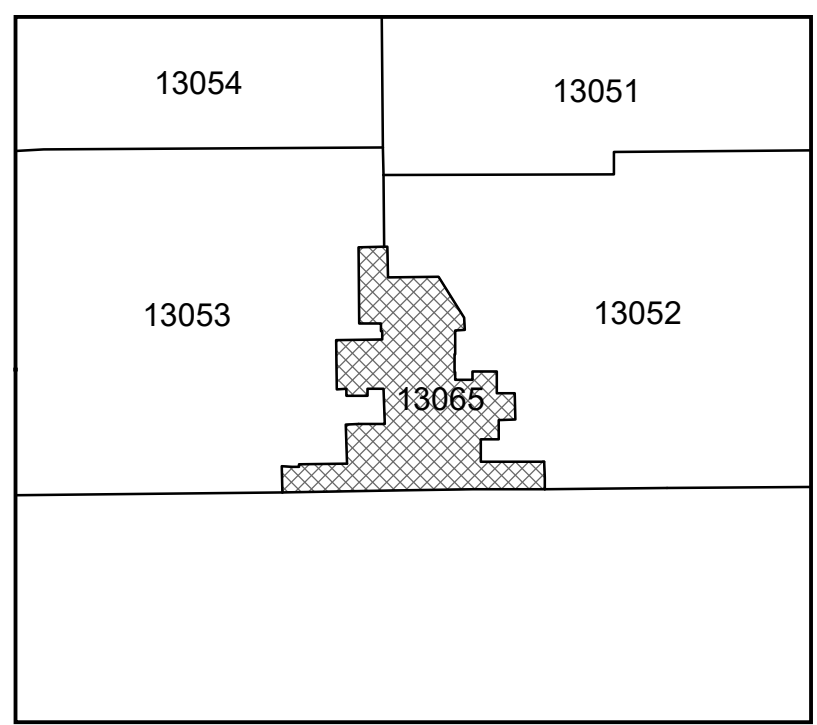


Print Date 12/31/2019

**LEGEND**

- COUNTY LINE
- TOWNSHIP LINE
- CITY LINE
- VILLAGE LINE
- PLAT OUTLINE
- PARCEL LINE
- OLD PARCEL LINE
- PHASE LINE
- ROAD ROW LINE
- RAILROAD ROW LINE
- (01-20-1.03) PARCEL ID NUMBER
- 345 LOT NUMBER
- BELL PLAT 1 PLAT NAME
- 01004 TAX MAP NUMBER

**GOSHEN TOWNSHIP**  
**Index Map**



**COLUMBIANA COUNTY**

03-00213.000 03-00050.000 03-00043.000 03-00047.000 03-00382.000 03-00383.000 03-00413.000 03-00419.000 03-00420.000 03-00421.000 03-00422.000 03-00423.000 03-00424.000 03-00425.000 03-00426.000 03-00427.000 03-00428.000 03-00429.000 03-00430.000 03-00431.000 03-00432.000 03-00433.000 03-00434.000 03-00435.000 03-00436.000 03-00437.000 03-00438.000 03-00439.000 03-00440.000 03-00441.000 03-00442.000 03-00443.000 03-00444.000 03-00445.000 03-00446.000 03-00447.000 03-00448.000 03-00449.000 03-00450.000 03-00451.000 03-00452.000 03-00453.000 03-00454.000 03-00455.000 03-00456.000 03-00457.000 03-00458.000 03-00459.000 03-00460.000 03-00461.000 03-00462.000 03-00463.000 03-00464.000 03-00465.000 03-00466.000 03-00467.000 03-00468.000 03-00469.000 03-00470.000 03-00471.000 03-00472.000 03-00473.000 03-00474.000 03-00475.000 03-00476.000 03-00477.000 03-00478.000 03-00479.000 03-00480.000 03-00481.000 03-00482.000 03-00483.000 03-00484.000 03-00485.000 03-00486.000 03-00487.000 03-00488.000 03-00489.000 03-00490.000 03-00491.000 03-00492.000 03-00493.000 03-00494.000 03-00495.000 03-00496.000 03-00497.000 03-00498.000 03-00499.000 03-00500.000