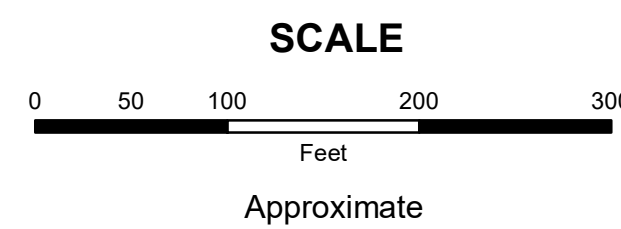


MAHONING COUNTY
OHIO
AUSTINTOWN TOWNSHIP

TAX MAP
48107

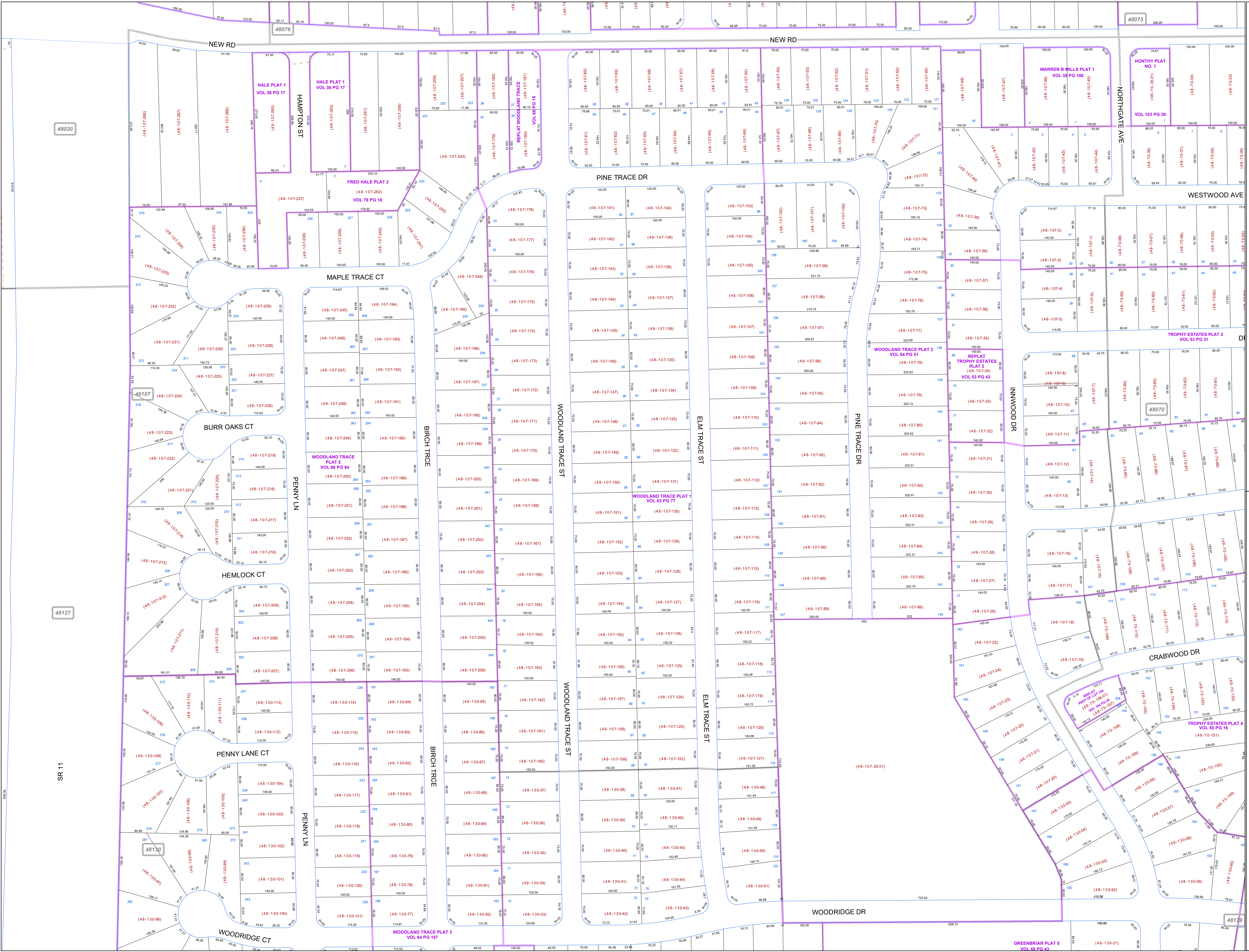
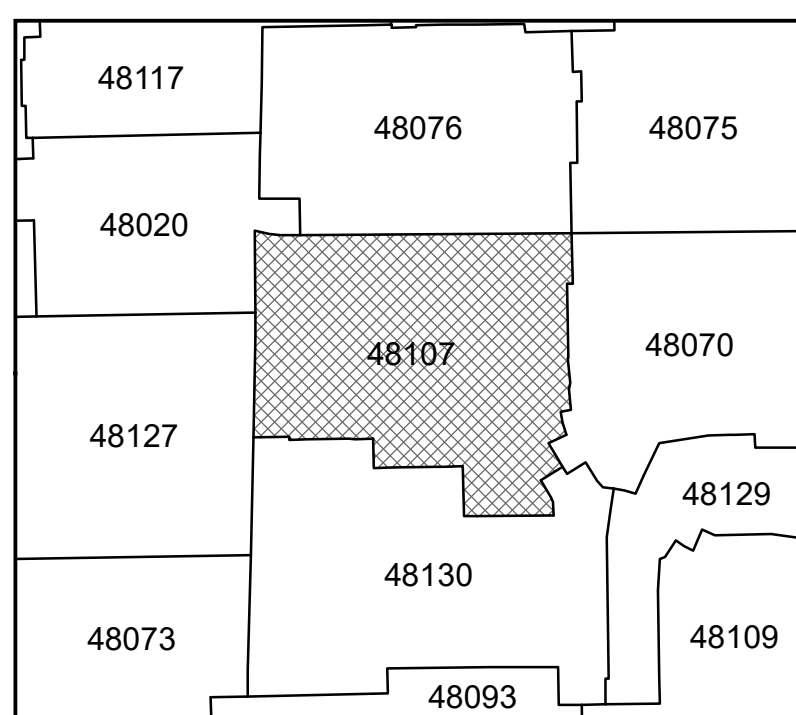


Print Date 12/29/2017

LEGEND

- COUNTY LINE
- TOWNSHIP LINE
- CITY LINE
- VILLAGE LINE
- PLAT OUTLINE
- PARCEL LINE
- OLD PARCEL LINE
- PHASE LINE
- ROAD ROW LINE
- RAILROAD ROW LINE
- (01-20-1.03) PARCEL ID NUMBER
- 345 LOT NUMBER
- BELL PLAT 1 PLAT NAME
- 01004 TAX MAP NUMBER

AUSTINTOWN TOWNSHIP
Index Map



48020

48127

SR 11

48107

48130

48070

48129