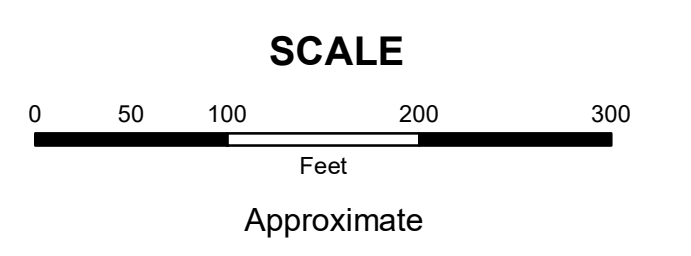
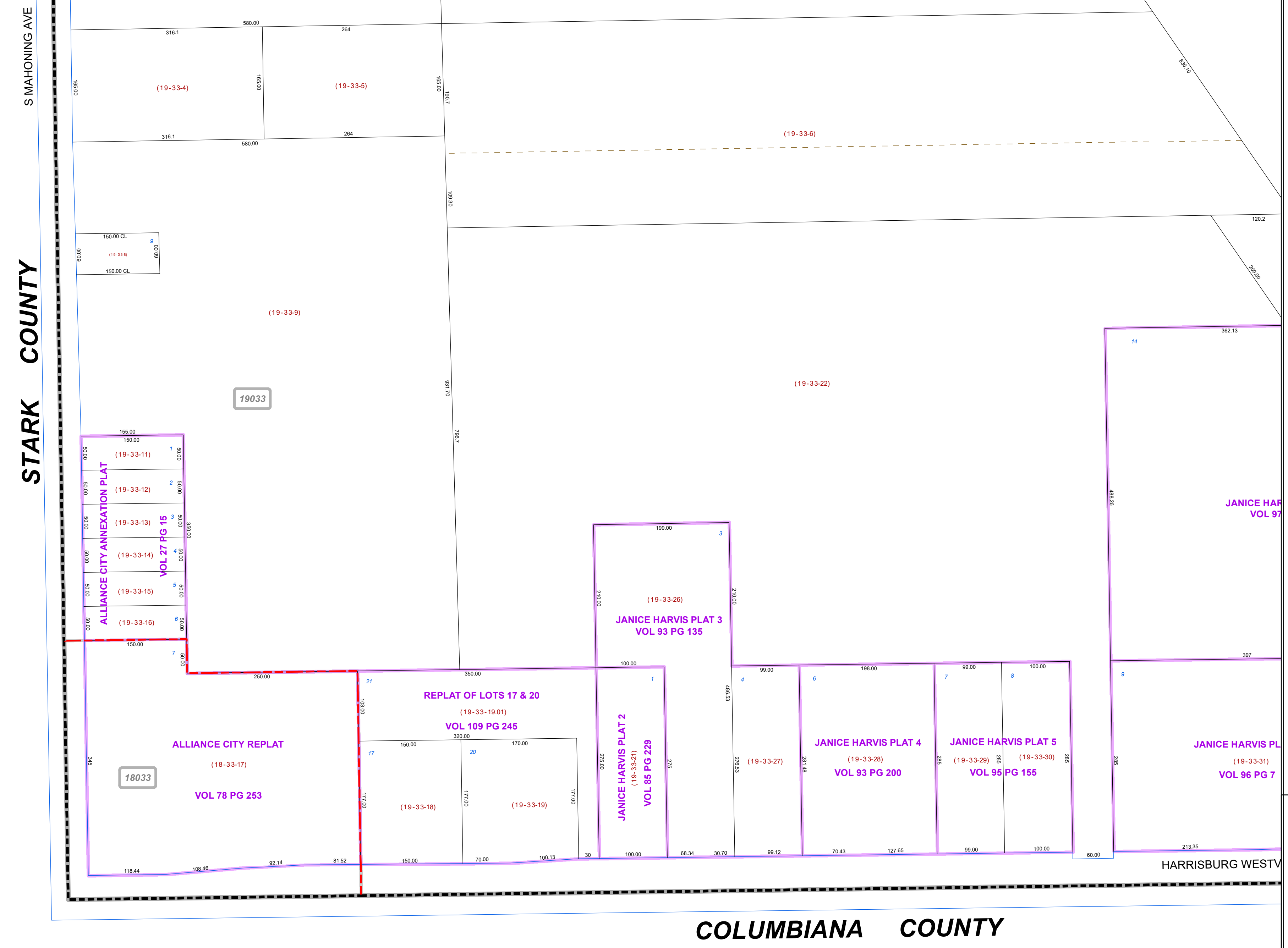


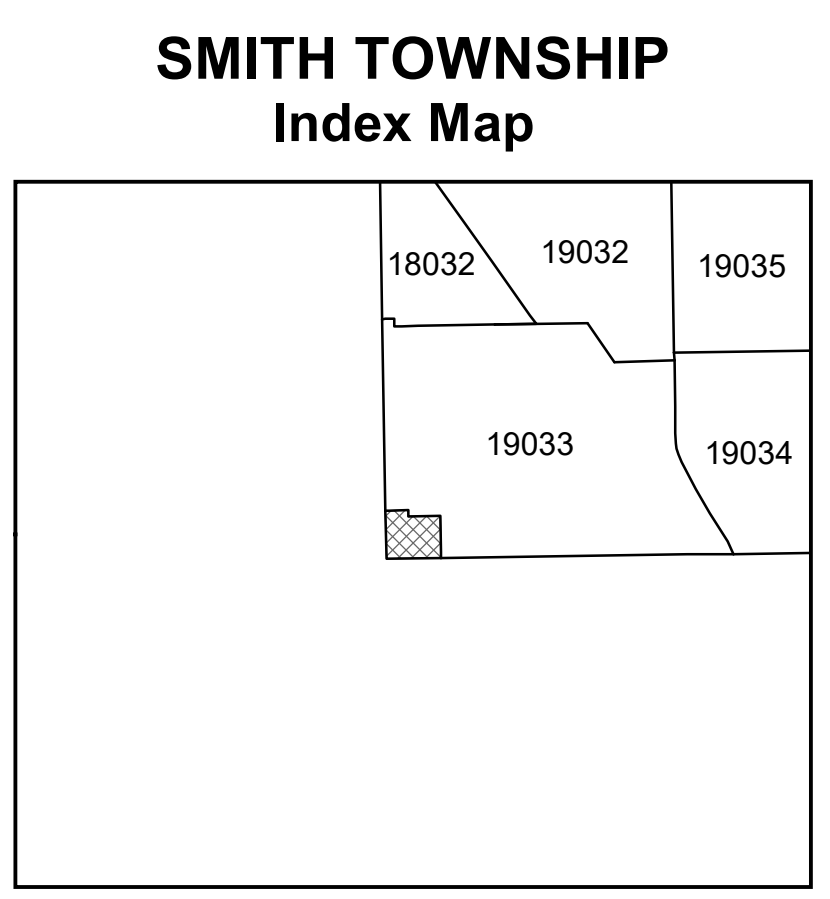
MAHONING COUNTY
OHIO
SMITH TOWNSHIP
Section 31
TAX MAP
18033



Print Date 12/29/2017



- LEGEND**
- COUNTY LINE
 - TOWNSHIP LINE
 - CITY LINE
 - VILLAGE LINE
 - PLAT OUTLINE
 - PARCEL LINE
 - OLD PARCEL LINE
 - PHASE LINE
 - ROAD ROW LINE
 - RAILROAD ROW LINE
 - (01-20-1.03) PARCEL ID NUMBER
 - 345 LOT NUMBER
 - BELL PLAT 1 PLAT NAME
 - 01004 TAX MAP NUMBER



S MAHONING AVE

STARK COUNTY

COLUMBIANA COUNTY

HARRISBURG WEST