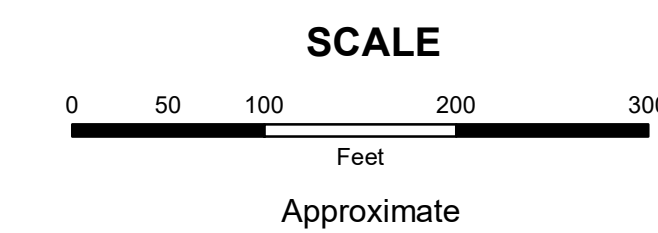



**MAHONING COUNTY
OHIO
SMITH TOWNSHIP
Section 18**

**TAX MAP
16105**

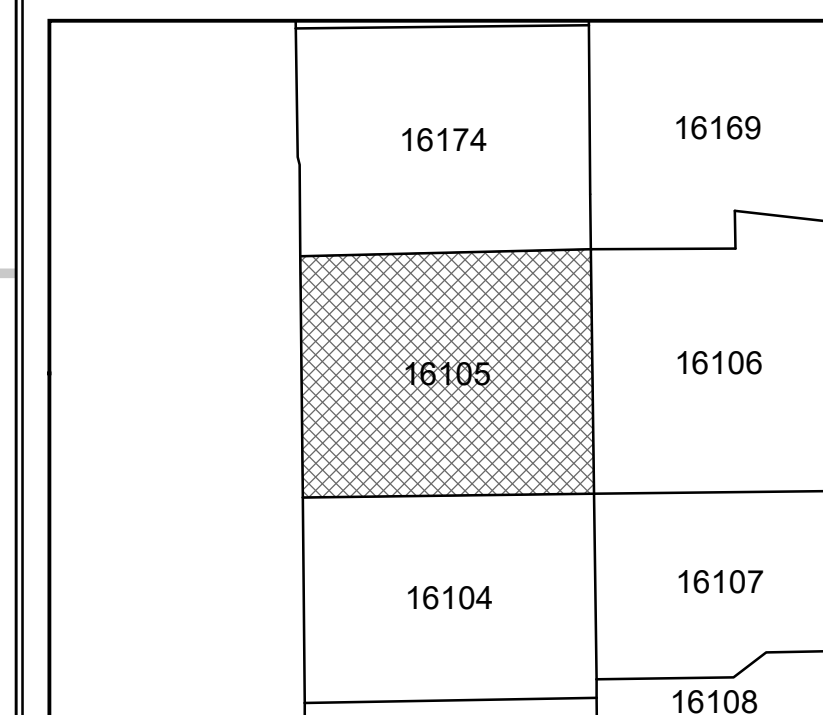


Print Date 12/29/2017

LEGEND

- COUNTY LINE
- - - - - TOWNSHIP LINE
- CITY LINE
- - - - - VILLAGE LINE
- PLAT OUTLINE
- PARCEL LINE
- - - - - OLD PARCEL LINE
- - - - - PHASE LINE
- ROAD ROW LINE
- RAILROAD ROW LINE
- (01-20-1.03) PARCEL ID NUMBER
- 345 LOT NUMBER
- BELL PLAT 1 PLAT NAME
- 01004 TAX MAP NUMBER

**SMITH TOWNSHIP
Index Map**



STARK COUNTY

