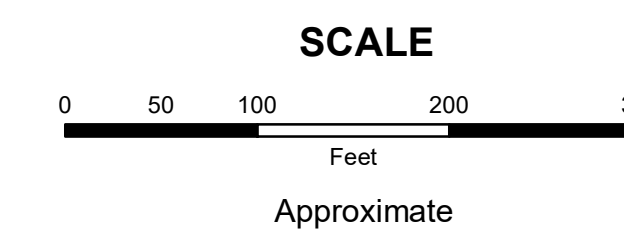



**MAHONING COUNTY
OHIO
SPRINGFIELD TOWNSHIP
Section 24**

**TAX MAP
01011**

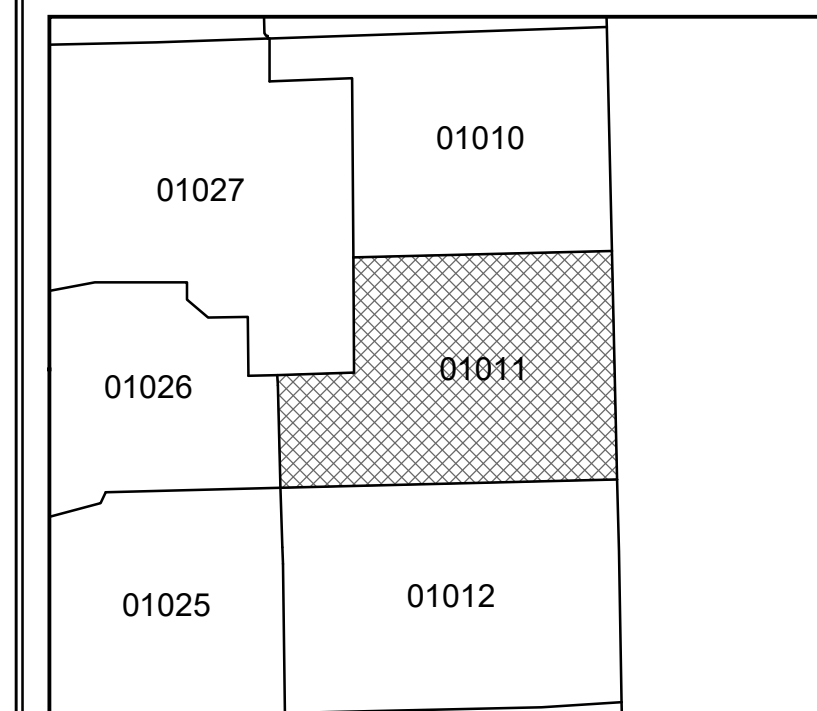


Print Date 12/29/2017

LEGEND

- COUNTY LINE
- TOWNSHIP LINE
- CITY LINE
- VILLAGE LINE
- PLAT OUTLINE
- PARCEL LINE
- OLD PARCEL LINE
- PHASE LINE
- ROAD ROW LINE
- RAILROAD ROW LINE
- (01-20-1.03) PARCEL ID NUMBER
- 345 LOT NUMBER
- BELL PLAT 1 PLAT NAME
- 01004 TAX MAP NUMBER

**SPRINGFIELD TOWNSHIP
Index Map**



STATE OF PENNSYLVANIA

01027

01010

(01-10-1)

(01-11-5)

01011

(01-11-2)

(01-11-3)

(01-11-4)

01026

01025

01012

SURVEY CONSOLIDATION
VOL 126 PG 167