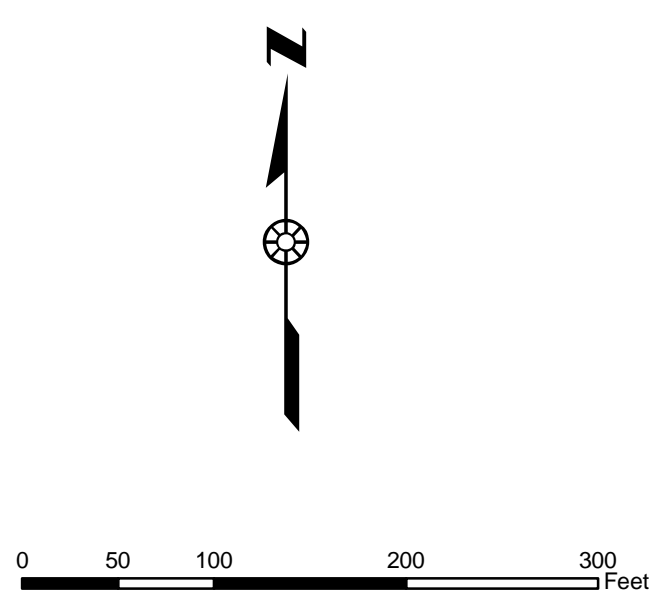


MAHONING COUNTY
OHIO
YOUNGSTOWN CITY

TAX MAP
53194

SCALE
1 inch = 100 feet
Approximate

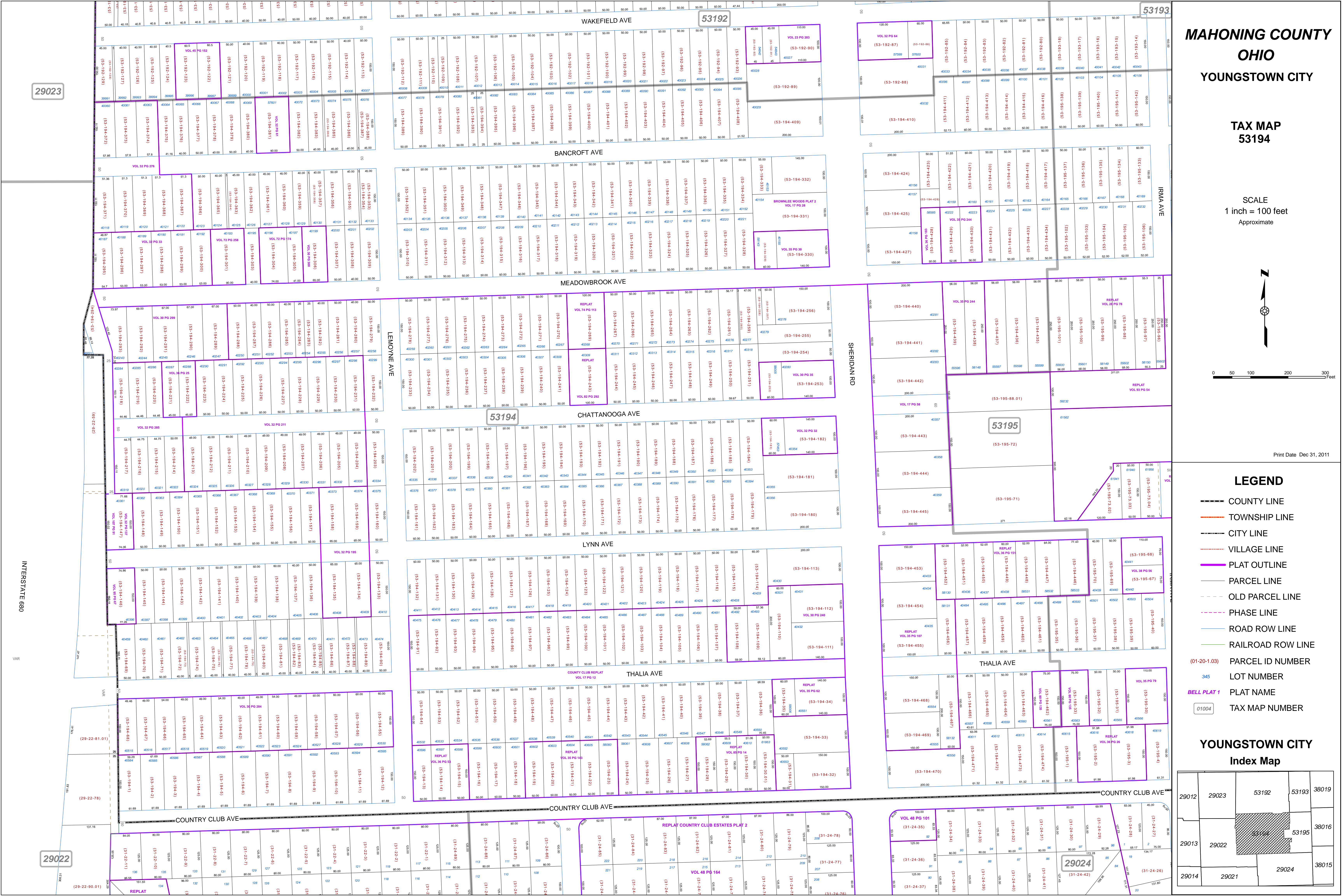
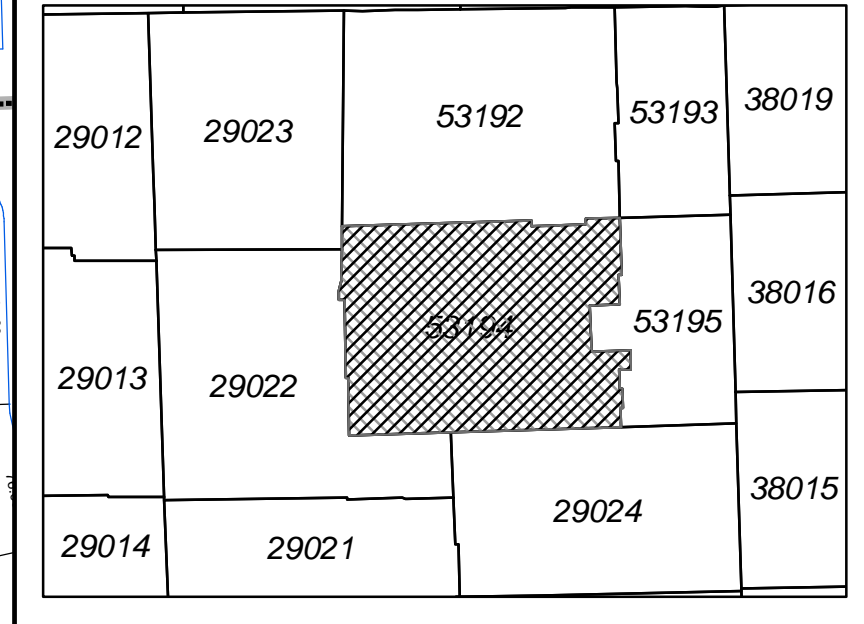


Print Date Dec 31, 2011

LEGEND

- COUNTY LINE
- TOWNSHIP LINE
- CITY LINE
- VILLAGE LINE
- PLAT OUTLINE
- PARCEL LINE
- OLD PARCEL LINE
- PHASE LINE
- ROAD ROW LINE
- RAILROAD ROW LINE
- PARCEL ID NUMBER (01-20-1.03)
- LOT NUMBER (345)
- PLAT NAME (BELL PLAT 1)
- TAX MAP NUMBER (01004)

YOUNGSTOWN CITY
Index Map



29023

53192

53193

53194

53195

INTERSTATE 680

29022

29024