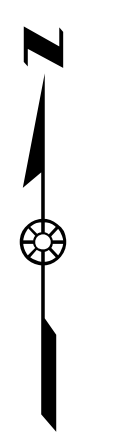


MAHONING COUNTY OHIO YOUNGSTOWN CITY

TAX MAP 53170

SCALE
1 inch = 100 feet
Approximate

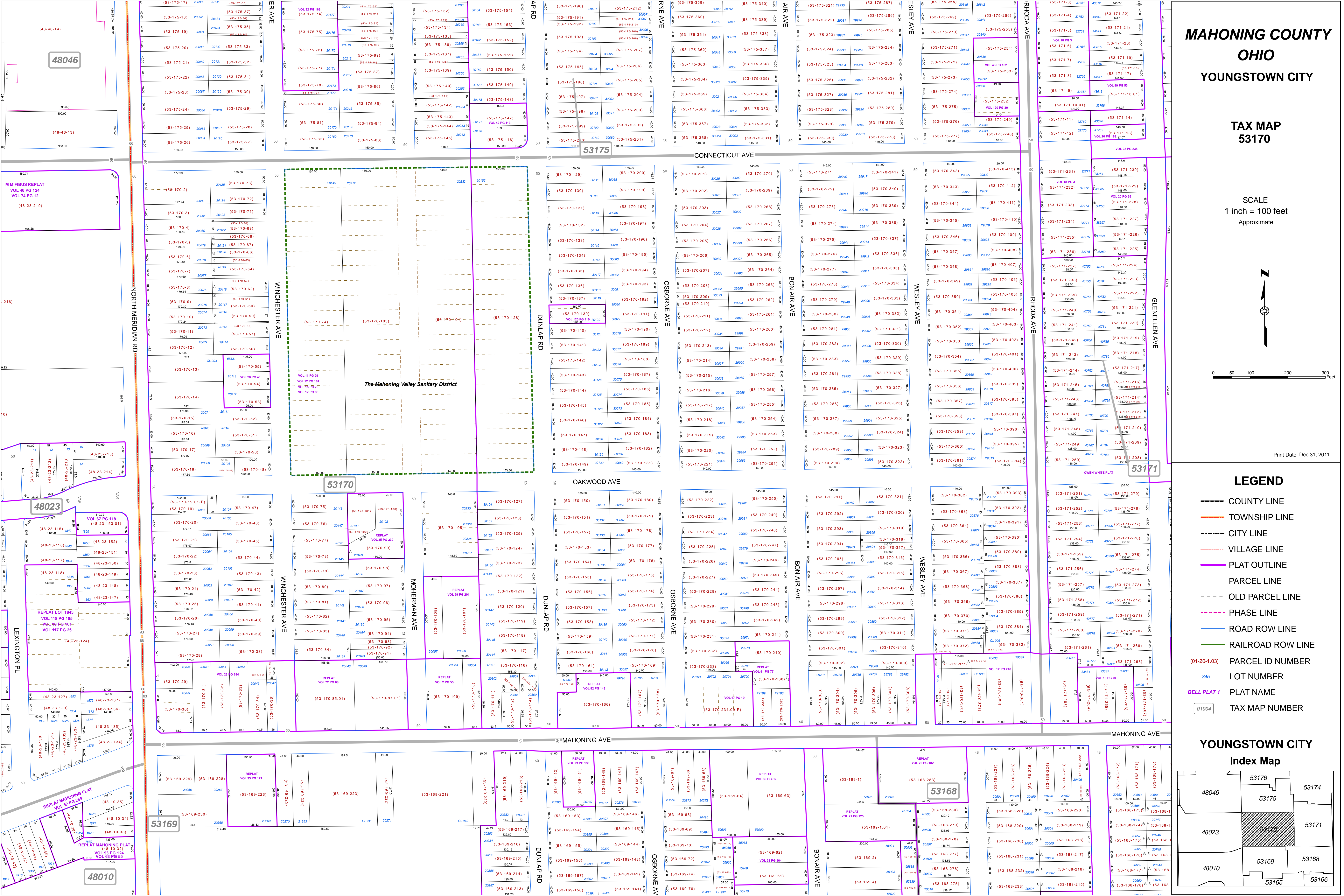
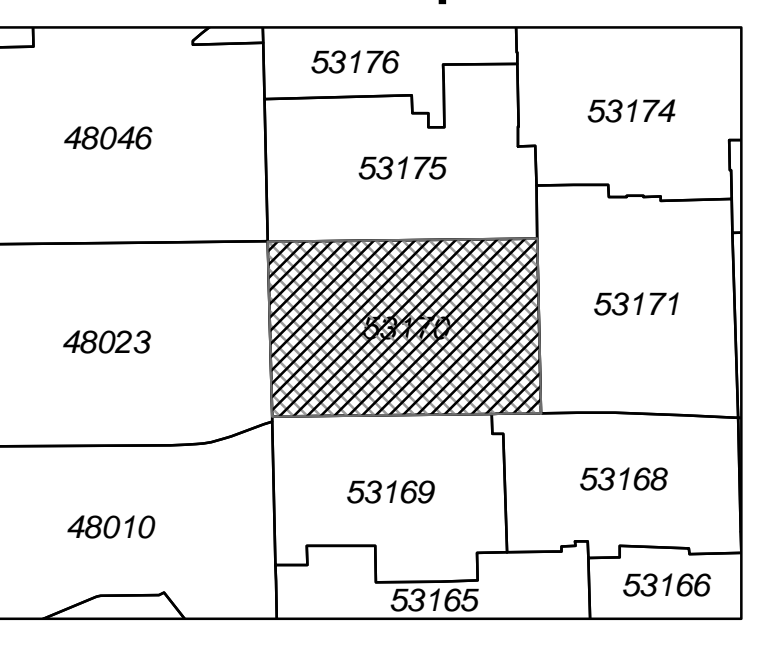


Print Date Dec 31, 2011

LEGEND

- COUNTY LINE
- TOWNSHIP LINE
- CITY LINE
- VILLAGE LINE
- PLAT OUTLINE
- PARCEL LINE
- OLD PARCEL LINE
- PHASE LINE
- ROAD ROW LINE
- RAILROAD ROW LINE
- PARCEL ID NUMBER
- LOT NUMBER
- PLAT NAME
- TAX MAP NUMBER

YOUNGSTOWN CITY Index Map



48046

53175

53171

53170

48023

53168

53169

48010

The Mahoning Valley Sanitary District

M M FIBUS REPLAT
VOL 46 PG 124
VOL 74 PG 12
(48-23-219)

REPLAT LOT 1845
VOL 118 PG 185
VOL 99 PG 181
VOL 117 PG 25
(48-23-124)

REPLAT MAHONING PLAT
VOL 52 PG 208
(48-10-35)

REPLAT MAHONING PLAT
VOL 53 PG 124
VOL 53 PG 55
(48-10-32)