

**MAHONING COUNTY**  
**OHIO**  
**YOUNGSTOWN CITY**

**TAX MAP**  
**53086**















SCALE  
1 inch = 100 feet  
Approximate



0 50 100 200 300 Feet

Print Date Dec 31, 2011

**LEGEND**

-  COUNTY LINE
-  TOWNSHIP LINE
-  CITY LINE
-  VILLAGE LINE
-  PLAT OUTLINE
-  PARCEL LINE
-  OLD PARCEL LINE
-  PHASE LINE
-  ROAD ROW LINE
-  RAILROAD ROW LINE
-  (01-20-1.03) PARCEL ID NUMBER
-  345 LOT NUMBER
-  BELL PLAT 1 PLAT NAME
-  01004 TAX MAP NUMBER

**YOUNGSTOWN CITY**  
**Index Map**

