


# MAHONING COUNTY OHIO CAMPBELL CITY

## TAX MAP 46017

SCALE  
1 inch = 100 feet  
Approximate

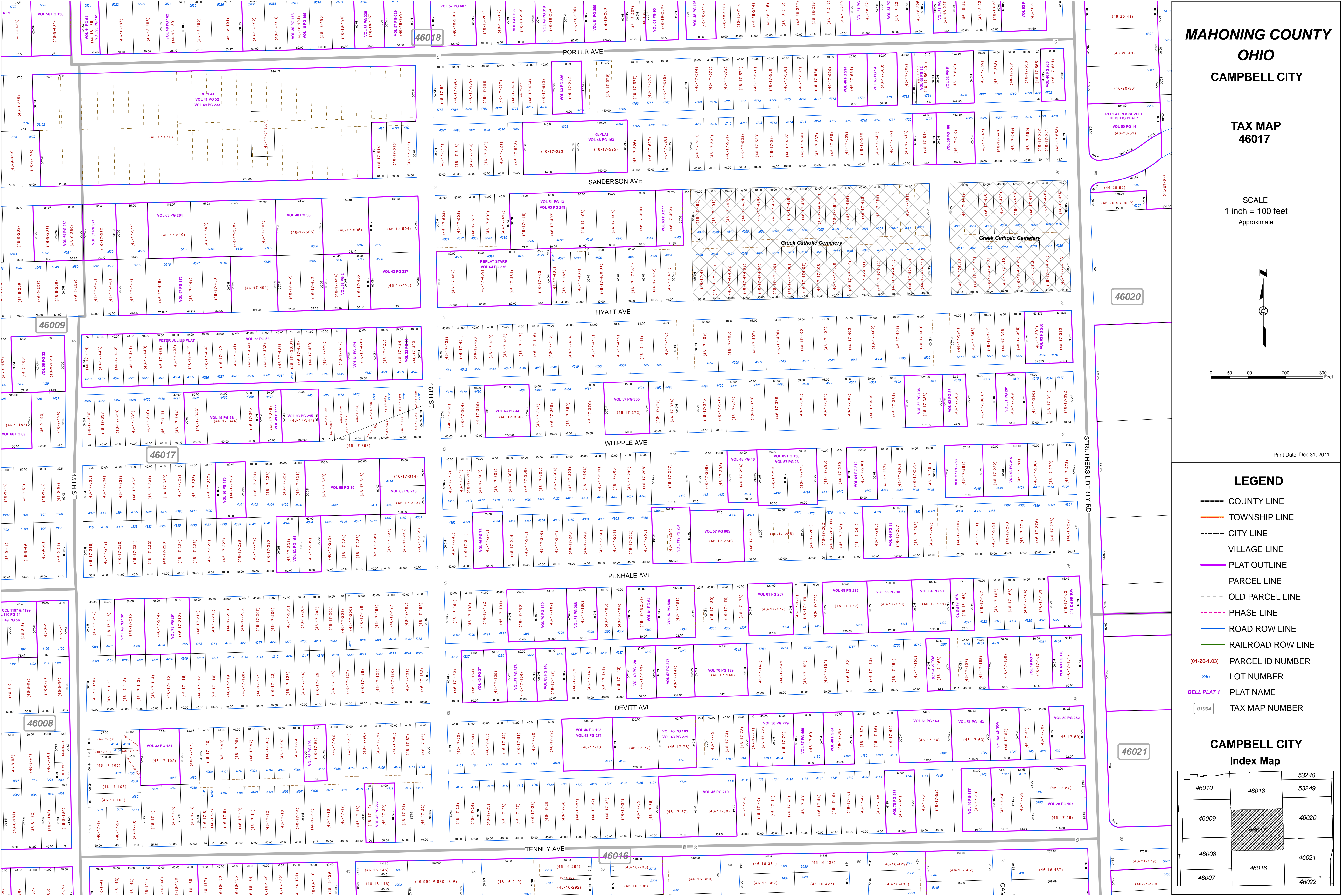
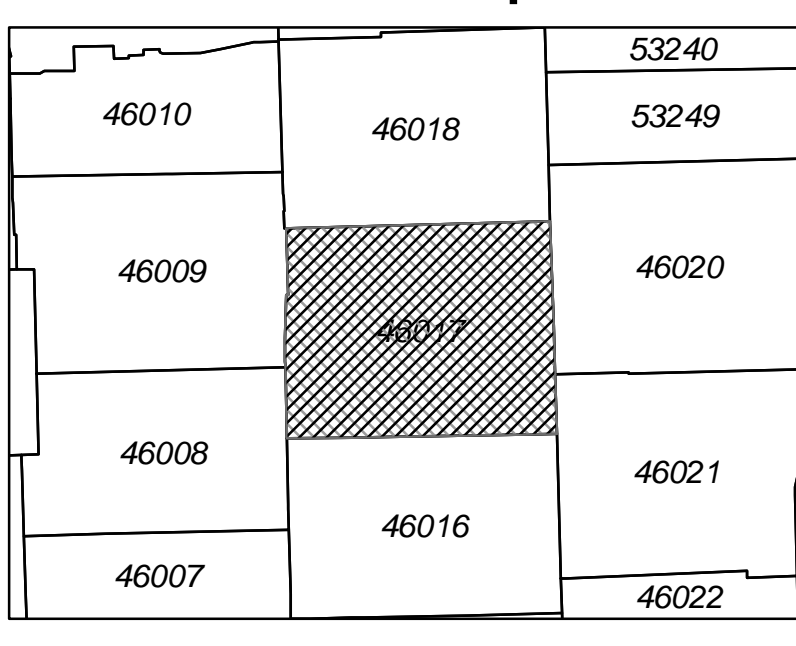


Print Date Dec 31, 2011

### LEGEND

- COUNTY LINE
- TOWNSHIP LINE
- CITY LINE
- VILLAGE LINE
- PLAT OUTLINE
- PARCEL LINE
- OLD PARCEL LINE
- PHASE LINE
- ROAD ROW LINE
- RAILROAD ROW LINE
- (01-20-1.03) PARCEL ID NUMBER
- 345 LOT NUMBER
- BELL PLAT 1 PLAT NAME
- 01004 TAX MAP NUMBER

### CAMPBELL CITY Index Map



46018

46019

46017

46008

46016

46020

46021

46016

46017