

MAHONING COUNTY OHIO

SMITH TOWNSHIP

TAX MAP 15085

SCALE
1 inch = 100 feet
Approximate

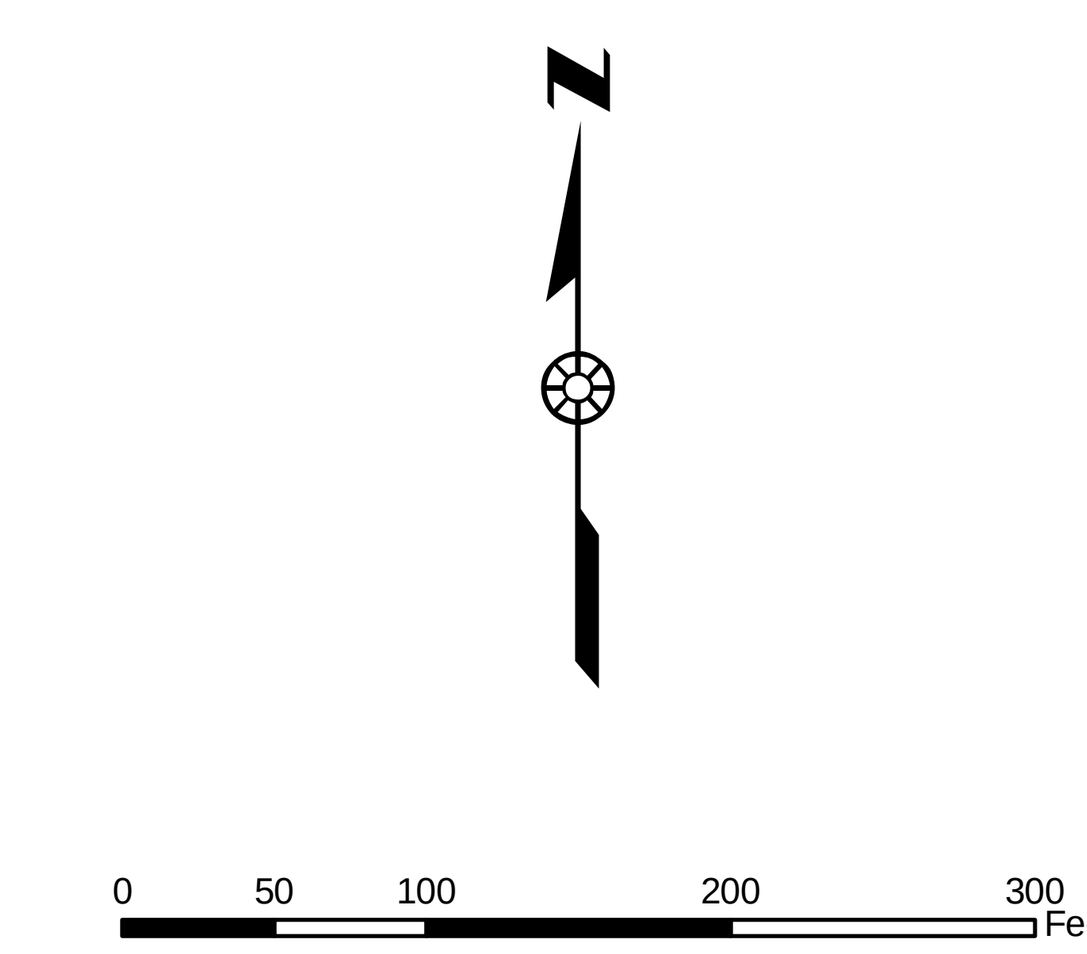

Print Date Dec 31, 2011

LEGEND

- COUNTY LINE
- TOWNSHIP LINE
- CITY LINE
- VILLAGE LINE
- PLAT OUTLINE
- PARCEL LINE
- OLD PARCEL LINE
- PHASE LINE
- ROAD ROW LINE
- RAILROAD ROW LINE
- (01-20-1.03) PARCEL ID NUMBER
- 345 LOT NUMBER
- *BELL PLAT 1* PLAT NAME
- 01004 TAX MAP NUMBER

SMITH TOWNSHIP
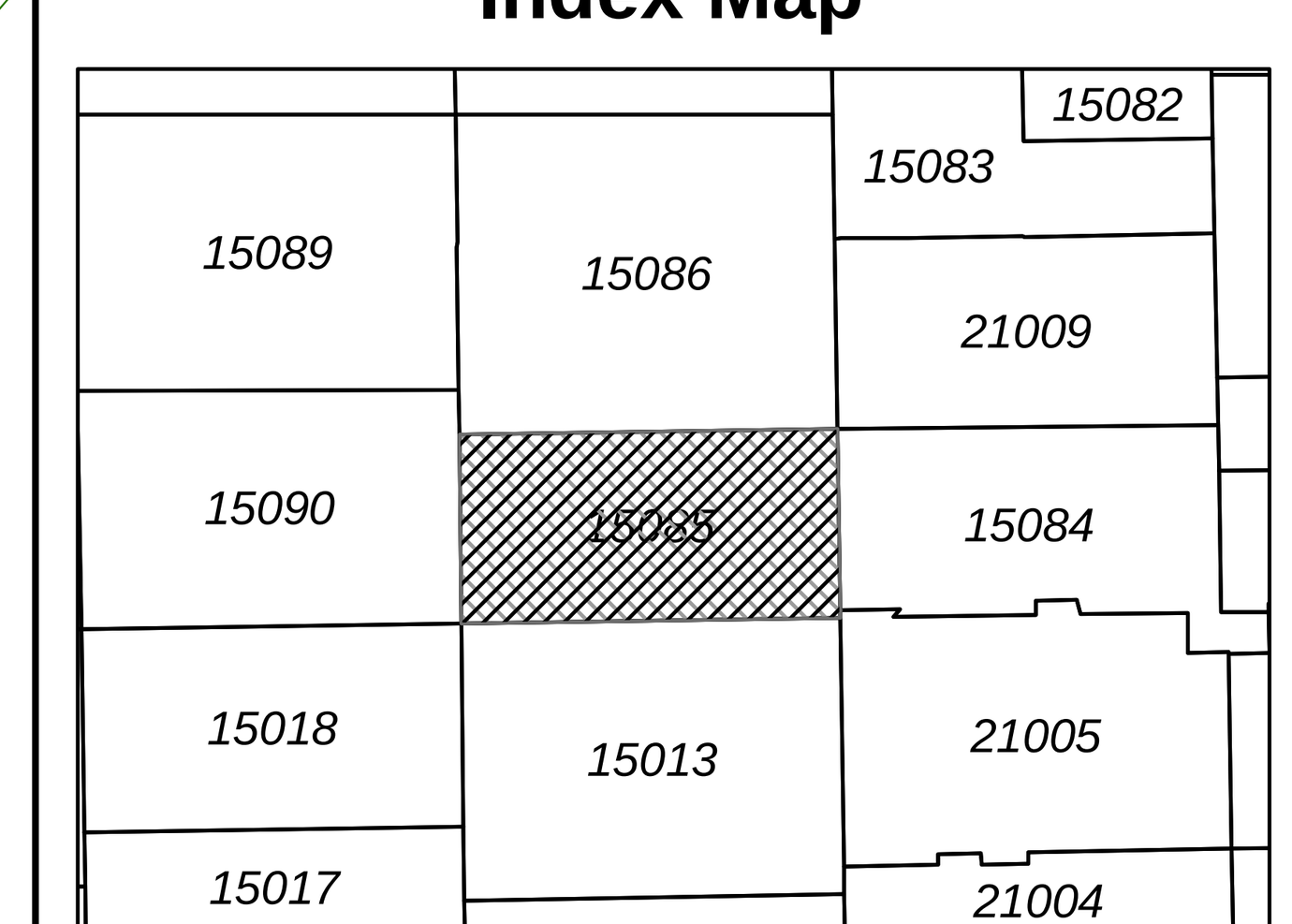
Index Map