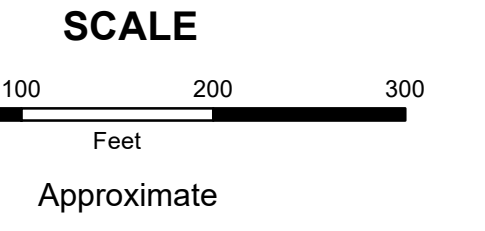



MAHONING COUNTY  
OHIO  
YOUNGSTOWN CITY

TAX MAP  
53194

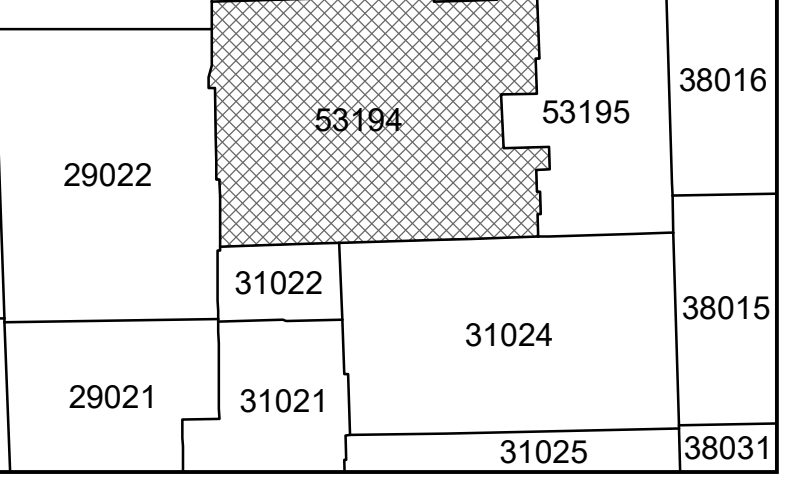


Print Date 1/14/2019

LEGEND

- COUNTY LINE
- TOWNSHIP LINE
- CITY LINE
- VILLAGE LINE
- PLAT OUTLINE
- PARCEL LINE
- OLD PARCEL LINE
- PHASE LINE
- ROAD ROW LINE
- RAILROAD ROW LINE
- PARCEL ID NUMBER (01-20-103)
- LOT NUMBER (345)
- PLAT NAME (BELL PLAT 1)
- TAX MAP NUMBER (01004)

YOUNGSTOWN CITY  
Index Map



29023

53192

53193

53194

53195

29022

31022

31024

1 889