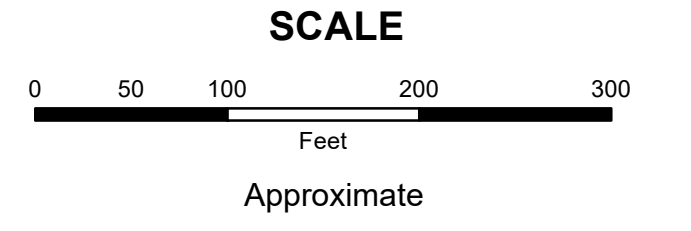
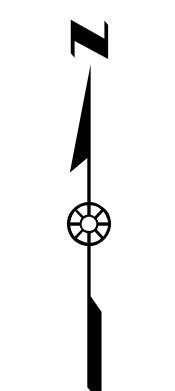


MAHONING COUNTY
OHIO
YOUNGSTOWN CITY

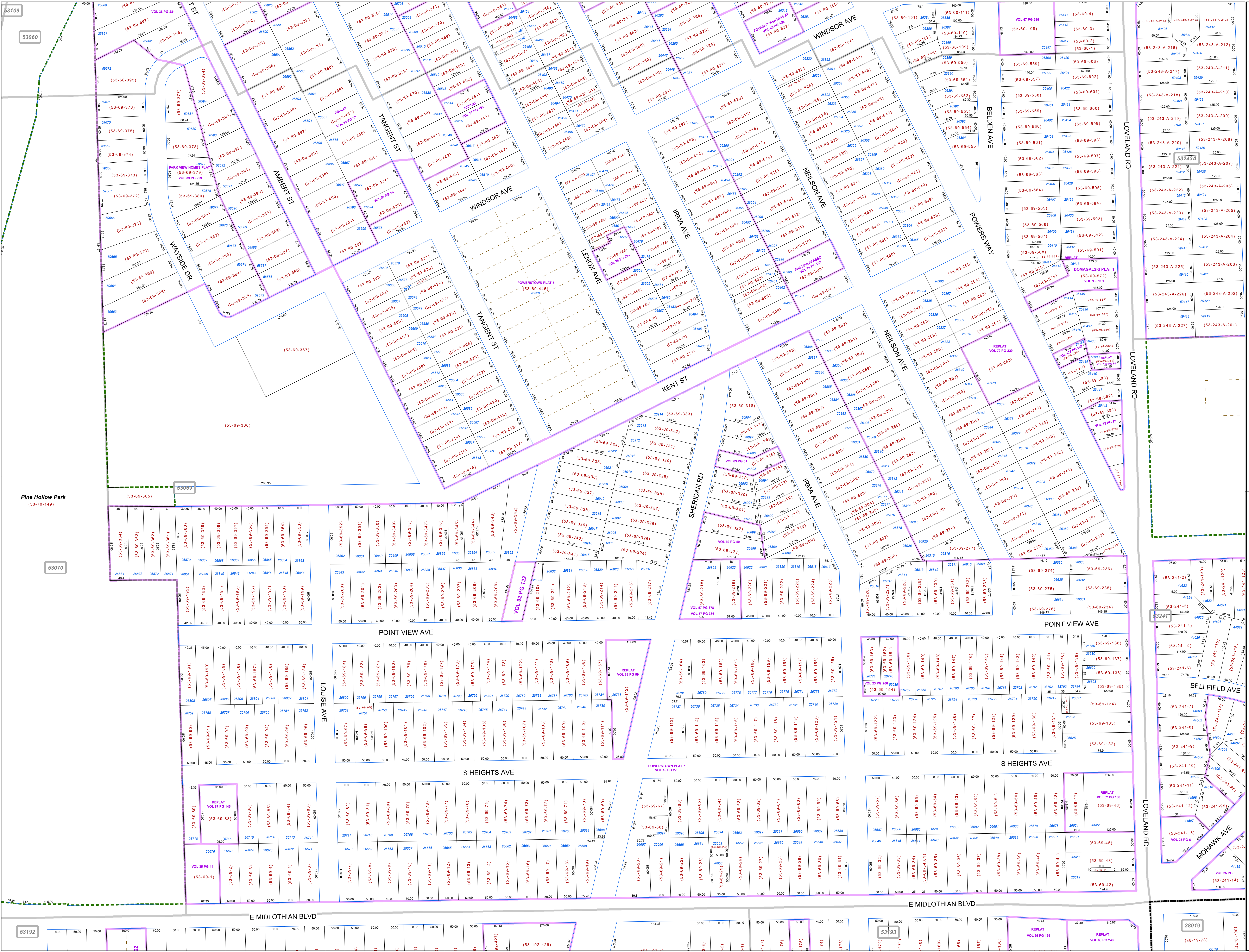
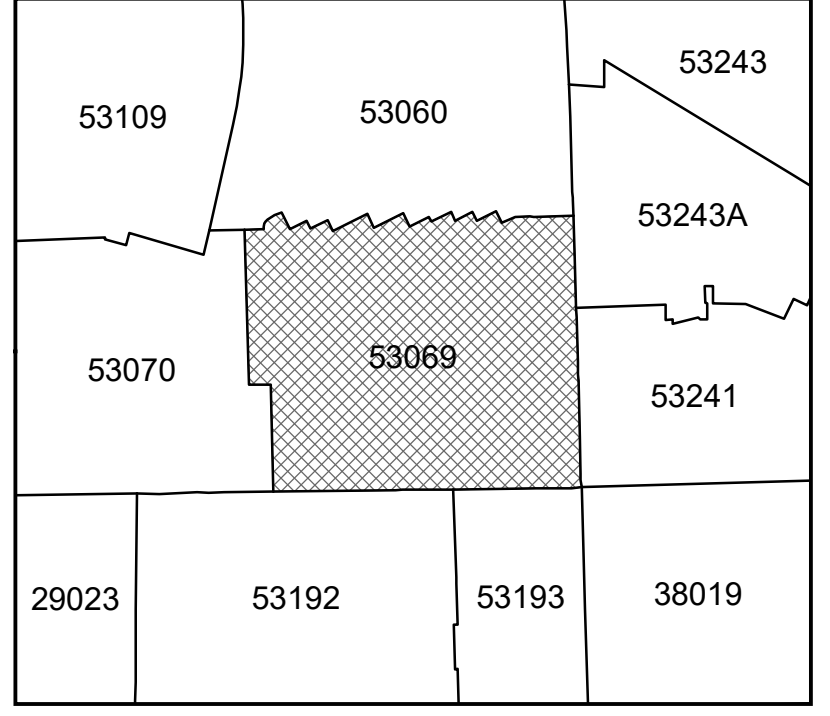
TAX MAP
53069



Print Date 1/14/2019

- LEGEND**
- COUNTY LINE
 - TOWNSHIP LINE
 - CITY LINE
 - VILLAGE LINE
 - PLAT OUTLINE
 - PARCEL LINE
 - OLD PARCEL LINE
 - PHASE LINE
 - ROAD ROW LINE
 - RAILROAD ROW LINE
 - (01-20-1.03) PARCEL ID NUMBER
 - 345 LOT NUMBER
 - BELL PLAT 1 PLAT NAME
 - 01004 TAX MAP NUMBER

YOUNGSTOWN CITY
Index Map



53060

Pine Hollow Park
(53-70-149)

53070

53192

53193

38019

29023

53243

53243A

53241

53194