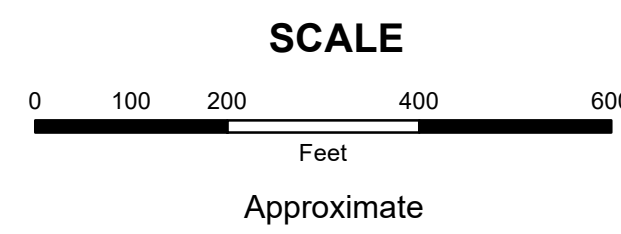
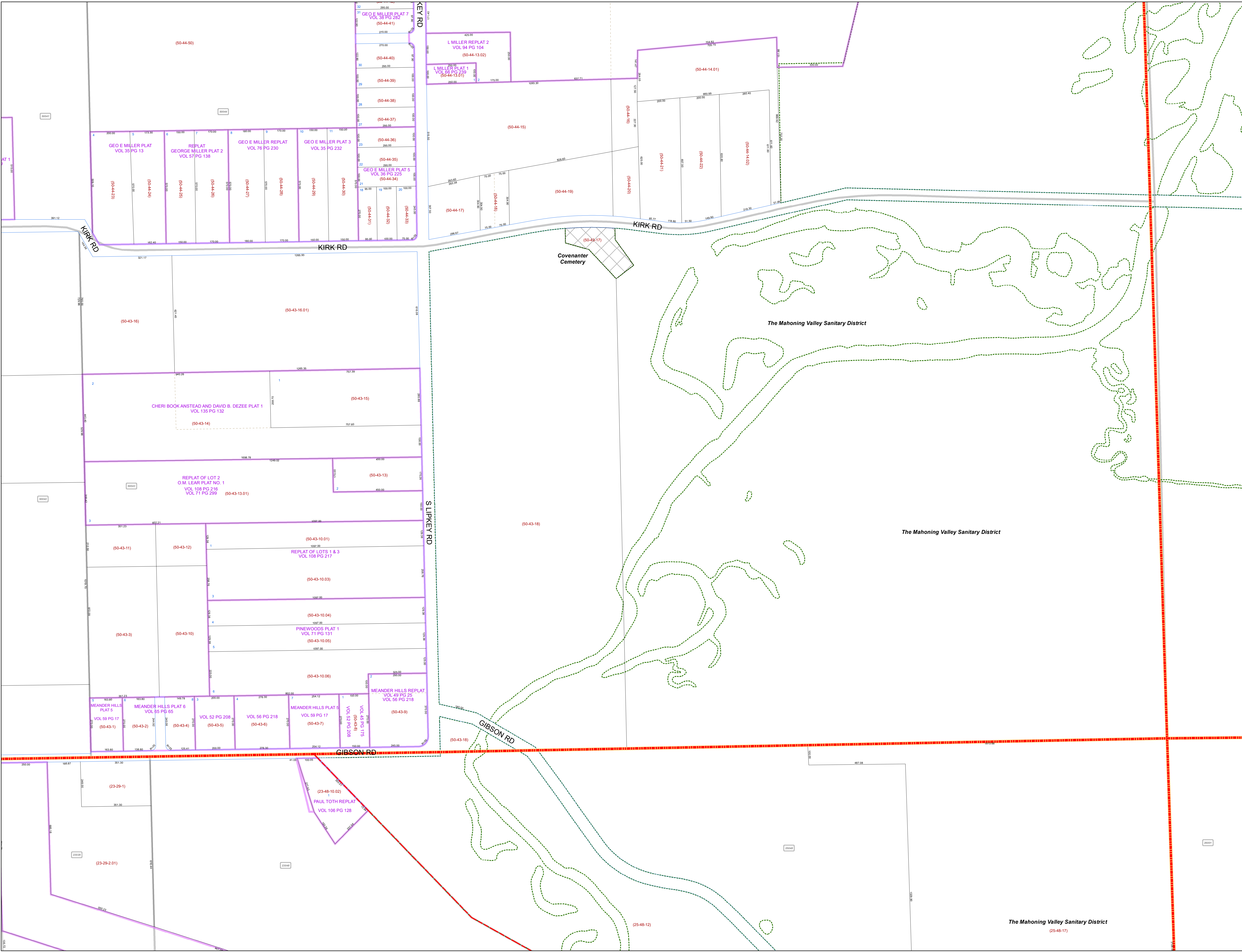


MAHONING COUNTY
OHIO
JACKSON TOWNSHIP
Great Lot 27-28

TAX MAP
50043



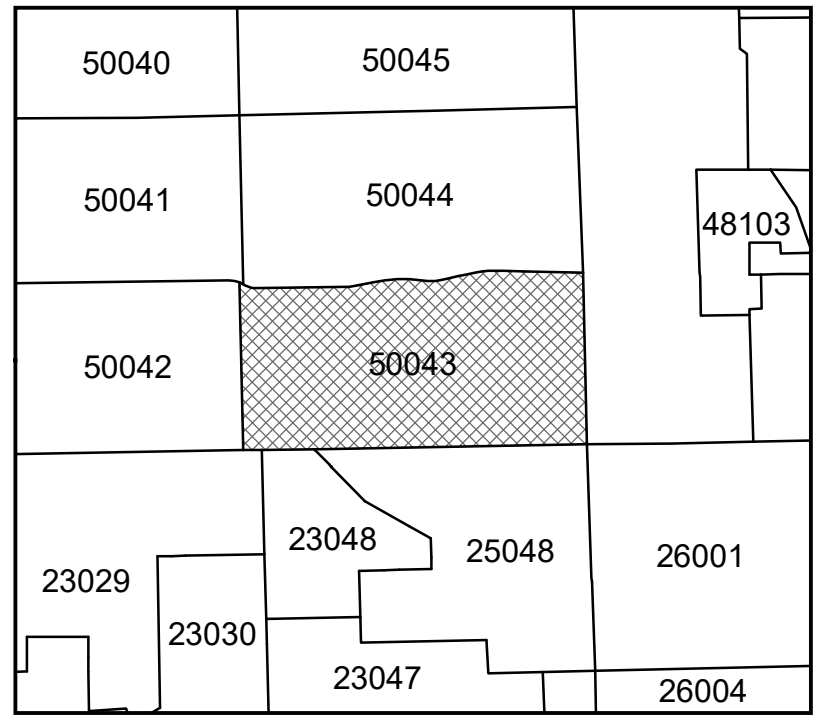
Print Date 1/14/2019



LEGEND

- COUNTY LINE
- TOWNSHIP LINE
- CITY LINE
- VILLAGE LINE
- PLAT OUTLINE
- PARCEL LINE
- OLD PARCEL LINE
- PHASE LINE
- ROAD ROW LINE
- RAILROAD ROW LINE
- PARCEL ID NUMBER
- LOT NUMBER
- PLAT NAME
- TAX MAP NUMBER

JACKSON TOWNSHIP
Index Map



The Mahoning Valley Sanitary District
 (25-48-17)