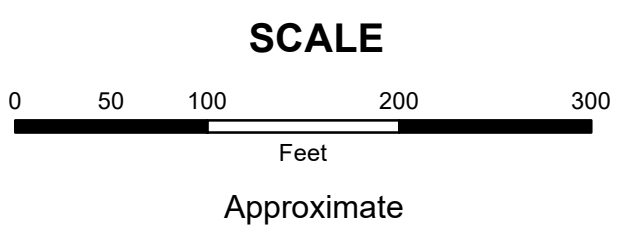


**MAHONING COUNTY
OHIO**

POLAND TOWNSHIP
Great Lot 47-54

**TAX MAP
35119**

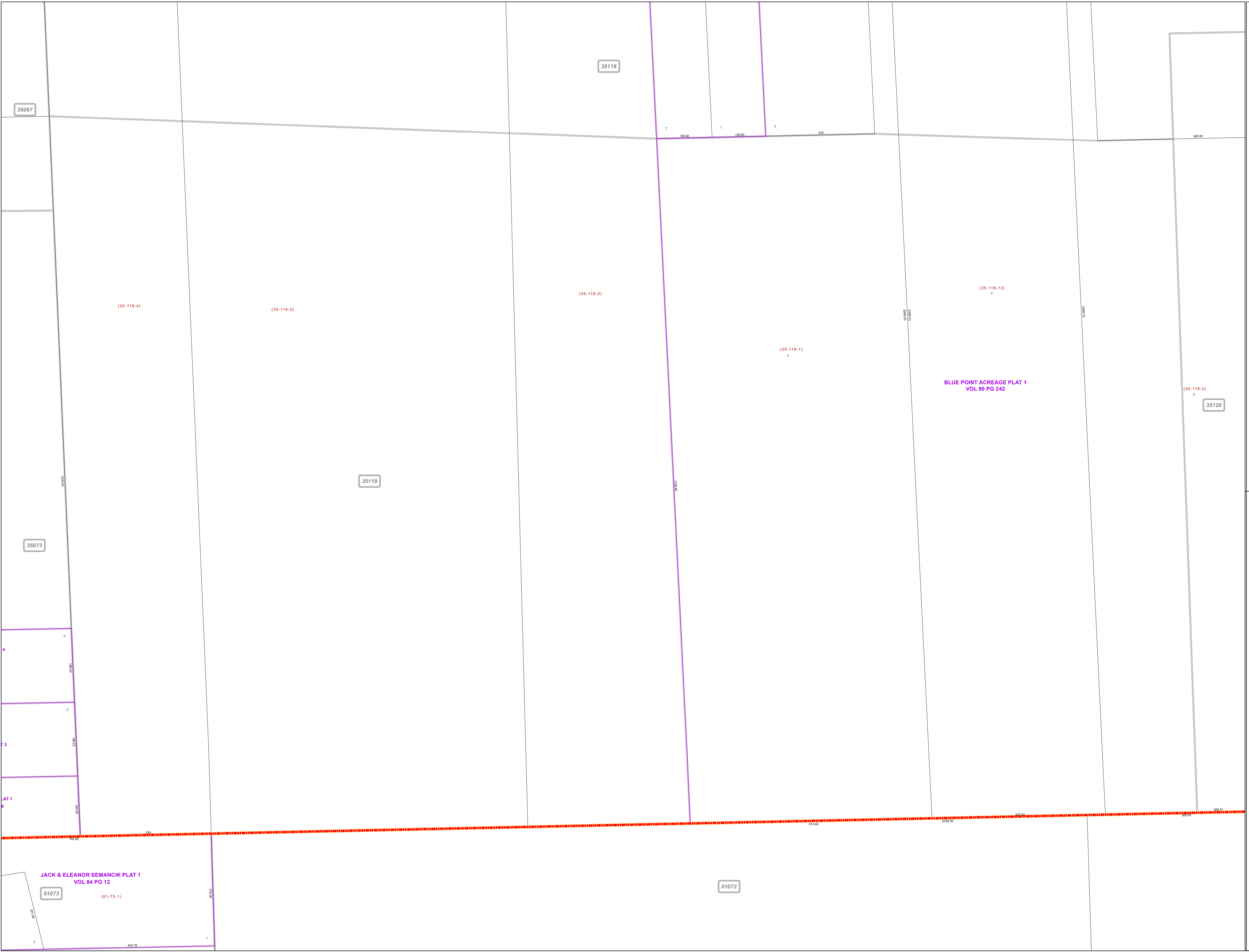
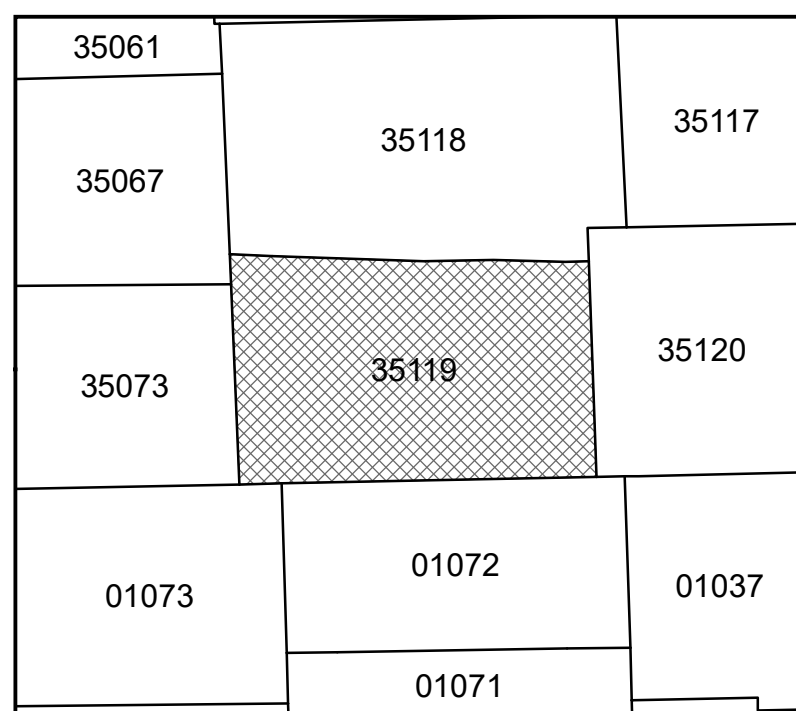


Print Date 1/14/2019

LEGEND

- COUNTY LINE
- TOWNSHIP LINE
- CITY LINE
- VILLAGE LINE
- PLAT OUTLINE
- PARCEL LINE
- OLD PARCEL LINE
- PHASE LINE
- ROAD ROW LINE
- RAILROAD ROW LINE
- (01-20-1.03) PARCEL ID NUMBER
- 345 LOT NUMBER
- BELL PLAT 1 PLAT NAME
- 01004 TAX MAP NUMBER

**POLAND TOWNSHIP
Index Map**



JACK & ELEANOR SEMANCIK PLAT 1
VOL 84 PG 12

01073

(01-73-1)

BLUE POINT ACREAGE PLAT 1
VOL 90 PG 242

(35-118-13)

(35-119-1)

(35-118-2)

(35-118-3)

(35-118-4)

(35-119-2)

35119

35067

35118

35073

35120

01072

01004