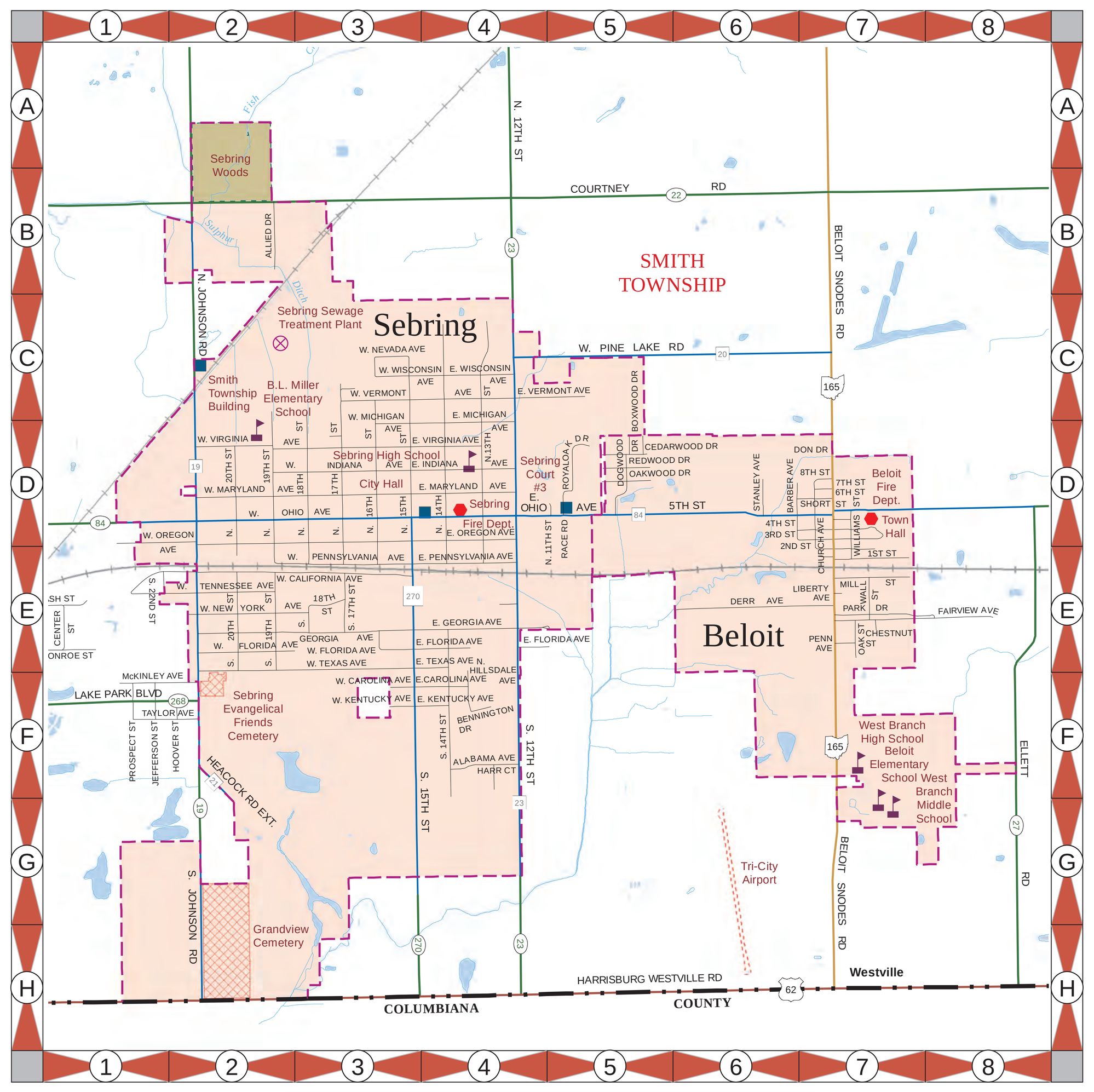

CITY OF SEBRING - VILLAGE OF BELOIT STREET INDEX

- 1ST ST ... E-7
- 2ND ST ... D-7
- 3RD ST ... D-7
- 4TH ST ... D-7
- 5TH ST ... D-8
- 6TH ST ... D-7
- 7TH ST ... D-7
- 8TH ST ... D-7
- ALABAMA AVE ... F-4
- ALLIED DR ... B-2
- ASH ST ... E-1
- BARBER AVE ... D-6
- BARRETT LN ... F-3
- BEECH GROVE DR ... F-3
- BELOIT SNODES RD ... D-7
- BENNINGTON DR ... F-4
- BIERY DR ... F-2
- BOLINGBROOKE DR ... F-2
- BOXWOOD DR ... D-5
- CEDARWOOD DR ... D-5
- CENTER ST ... E-1
- CHESTNUT ST ... E-7
- CHURCH AVE ... D-7
- COURTNEY RD ... B-2
- CRANDALL CIR ... F-3
- DERR AVE ... F-5
- DOGWOOD DR ... D-5
- DON DR ... D-7
- DOW DR ... F-2
- E CAROLINA AVE ... F-4
- E. FLORIDA AVE ... E-4
- E. GEORGIA AVE ... E-3
- E. INDIANA AVE ... D-4
- E. KENTUCKY AVE ... F-4
- E. MARYLAND AVE ... D-4
- E. MICHIGAN AVE ... D-4
- E. OHIO AVE ... D-4
- E. OREGON AVE ... D-4
- E. PENNSYLVANIA AVE ... E-4
- E. TEXAS AVE ... E-3
- E. VERMONT AVE ... C-4
- E. VIRGINIA AVE ... D-4
- E. WISCONSIN AVE ... C-4
- ELFORD DR ... F-2
- ELLET RD ... H-8
- FAIRVIEW AVE ... E-8
- FEDERAL DR ... F-4
- HARRISBURGH - WESTVILLE RD ... H-7
- HARR CT ... F-4
- HEACOCK RD EXT ... G-2
- HOOVER ST ... F-2
- JEFFERSON ST ... F-1
- KEARNS CIR ... F-3
- LAKE PARK BLVD ... F-2
- LANG DR ... F-2
- LATHAM DR ... F-3
- LELA COPE LN ... F-2
- LIBERTY AVE ... E-7
- MAIN ST ... E-7
- McKINLEY AVE ... F-1
- MILL ST ... E-7
- MONROE ST ... E-1
- N. 11TH ST ... D-5
- N. 13TH ST ... C-4
- N. 14TH ST ... D-4
- N. 15TH ST ... D-3
- N. 16TH ST ... D-3
- N. 17TH ST ... D-3
- N. 18TH ST ... D-3
- N. 19TH ST ... D-2
- N. 20TH ST ... D-2
- N. HILLSDALE DR ... F-4
- N. JOHNSON RD ... A-2
- OAK ST ... E-7
- OAKWOOD DR ... D-5
- PARK DR ... E-7
- PENN AVE ... E-7
- PRESTON LN ... F-2
- PROSPECT ST ... F-1
- RACE RD ... D-5
- REDWOOD DR ... D-5
- ROYAL OAK CIR ... D-5
- S. 12TH ST ... E-4
- S. 14TH ST ... E-4
- S. 15TH ST ... E-3
- S. 17TH ST ... E-3
- S. 18TH ST ... E-3
- S. 19TH ST ... E-2
- S. 20TH ST ... E-2
- S. 22ND ST ... E-1
- S. JOHNSON RD ... E-2
- SHORT ST ... D-7
- SMITHERS DR ... F-3
- STANLEY AVE ... D-6
- TAYLOR AVE ... F-1
- W. CALIFORNIA AVE ... E-2
- W. CAROLINA AVE ... F-3
- W. FLORIDA AVE ... E-3
- W. GEORGIA AVE ... E-3
- W. INDIANA AVE ... D-3
- W. KENTUCKY AVE ... F-3
- W. MICHIGAN AVE ... D-3
- W. NEVADA AVE ... C-3
- W. NEW YORK AVE ... E-2
- W. OHIO AVE ... E-3
- W. OREGON AVE ... D-3
- W. PENNSYLVANIA AVE ... E-2
- W. PINE LAKE RD ... C-4
- W. TENNESSEE AVE ... E-2
- W. TEXAS AVE ... E-2
- W. VERMONT AVE ... C-3
- W. VIRGINIA AVE ... D-3
- W. WISCONSIN AVE ... C-3
- WALL ST ... E-7
- WERNER DR ... F-3
- WILLIAMS CIR ... F-3
- WILLIAMS ST ... D-7

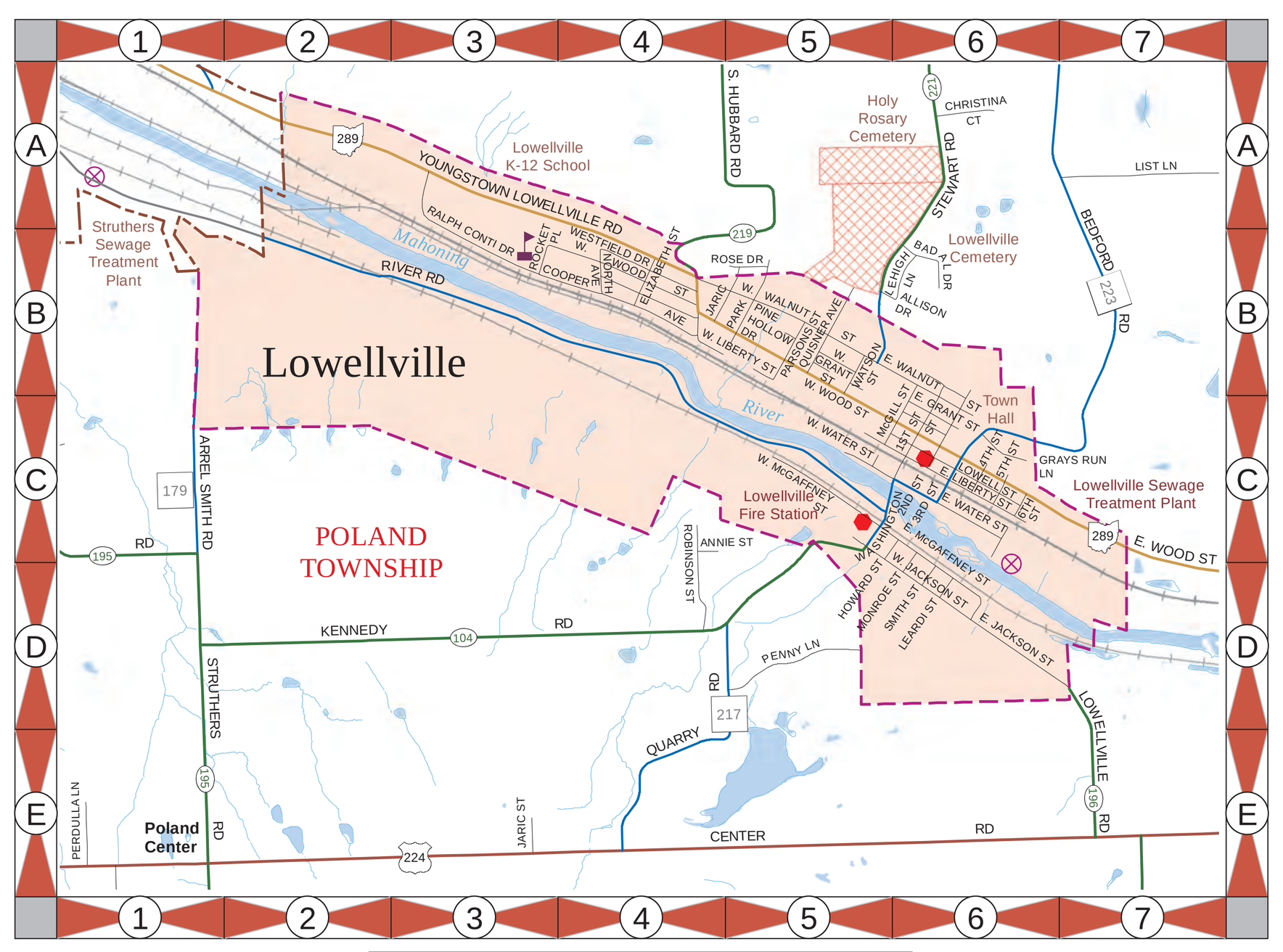

VILLAGE OF LOWELLVILLE STREET INDEX

- 1ST ST ... C-6
- 2ND ST ... C-6
- 3RD ST ... C-6
- 4TH ST ... C-6
- 5TH ST ... C-6
- 6TH ST ... C-6
- ALLISON DR ... B-5
- ANNIE ST ... C-4
- ARREL SMITH RD ... C-1
- BADAL DR ... B-6
- BEDFORD ... C-6
- BROAD ST ... A-1
- CENTER RD ... E-7
- CHRISTINA CT ... A-6
- COIT RD ... A-1
- COOPER AVE ... B-3
- E. JACKSON ST ... D-5
- E. LIBERTY ST ... C-6
- E. McGAFFNEY ST ... C-5
- E. WALNUT ST ... C-6
- E. WATER ST ... C-5
- E. WOOD ST ... C-5
- ELIZABETH ST ... B-4
- GRAYS RUN RD ... C-6
- HIGH ST ... C-6
- HOWARD ST ... D-5
- JARIC AVE ... B-4
- JARIC ST ... E-3
- KENNEDY RD ... D-4
- LEARDI ST ... D-6
- LEHIGH LN ... B-5
- LIST LN ... A-6
- LOWELL ST ... C-6
- LOWELLVILLE RD ... B-2
- McGILL ST ... C-6
- MONROE ST ... D-6
- NORTH AVE ... B-4
- NORTH HEIGHTS AVE ... B-5
- PARK AVE ... B-5
- PARSONS AVE ... B-5
- PENNY LN ... D-4
- PERDULLA LN ... E-1
- PINE HOLLOW DR ... B-5
- POLAND CENTER DR ... E-1
- QUARRY RD ... D-4
- QUISNER AVE ... B-5
- RALPH CONTI DR ... B-3
- RIVER RD ... C-4
- ROBINSON CT ... B-5
- ROBINSON ST ... D-4
- ROCKET PL ... B-3
- ROSE DR ... B-5
- S. HUBBARD RD ... B-4
- SHALLOW CREEK DR ... C-1
- SMITH ST ... D-6
- STEWART RD ... B-5
- STRUTHERS RD ... C-1
- STYMIE RD ... E-7
- W. GRANT ST ... B-5
- W. JACKSON ST ... C-5
- W. LIBERTY ST ... C-5
- W. McGAFFNEY ST ... C-5
- W. WALNUT ST ... B-4
- W. WATER ST ... C-5
- W. WOOD ST ... B-3
- WASHINGTON ST ... C-5
- WATSON ST ... C-5
- WESTFIELD DR ... B-4
- YOUNGSTOWN - LOWELLVILLE RD ... B-4

VILLAGE OF NEW MIDDLETOWN STREET INDEX

- BEECH ST ... A-3
- BRUNGARD RD ... E-3
- CARRIE DR ... C-2
- CARROUSEL WOODS DR ... B-1
- CIRCLE VIEW CT ... D-4
- CIRCLEVIEW DR ... D-4
- COTTON CANDY DR ... B-1
- DEERINGWOOD DR ... C-2
- DELRAY DR ... B-4
- DELTONA DR ... A-3
- E. CALLA RD ... B-4
- E. CANDY APPLE CT ... B-2
- E. CIRCLE VIEW DR ... D-4
- E. MIDDLETOWN RD ... D-5
- EASTWOOD DR ... D-3
- FOSTER AVE ... B-3
- GARDEN CENTER RD ... D-5
- GINGER HILL CT ... B-1
- GOLDEN RYE CIR ... C-4
- HEDGEROW PL ... C-2
- JEFFERY LN ... C-3
- KERRYWOOD DR ... D-3
- LINFORD LN ... C-3
- MAIN ST ... C-3
- MAPLE ST ... A-4
- MAPLEVIEW CT ... D-3
- MAPLEWOOD DR ... D-3
- MEADOWBROOK DR ... C-2
- MIDWAY DR ... C-2
- N. WOODS DR ... B-3
- OAK ST ... A-4
- OHLIN DR ... C-3
- OLENTANGY CIR ... E-4
- RENEE DR ... B-3
- ROBINWOOD DR ... D-2
- SANDY CT ... C-2
- SANDY DR ... C-2
- SHELLY LYNN DR ... B-1
- SKYE DR ... E-4
- STACY DR ... C-3
- STRUTHERS RD ... C-4
- SYCAMORE DR ... C-3
- SYCAMORE HILL CT ... C-4
- SYCAMORE HILL DR ... C-4
- SYCAMORE ST ... A-4
- TREELINE TRL ... A-2
- UNITY RD ... B-1
- W. CANDYAPPLE CT ... B-1
- WARD AVE ... B-3
- WARNER DR ... B-3
- WILLOW ST ... A-4
- WINDSOR WAY ... C-3
- WOODLAND DR ... D-2
- YOUNGSTOWN - PITTSBURGH RD ... E-4

YOUNGSTOWN - BOARDMAN AREA STREET INDEX

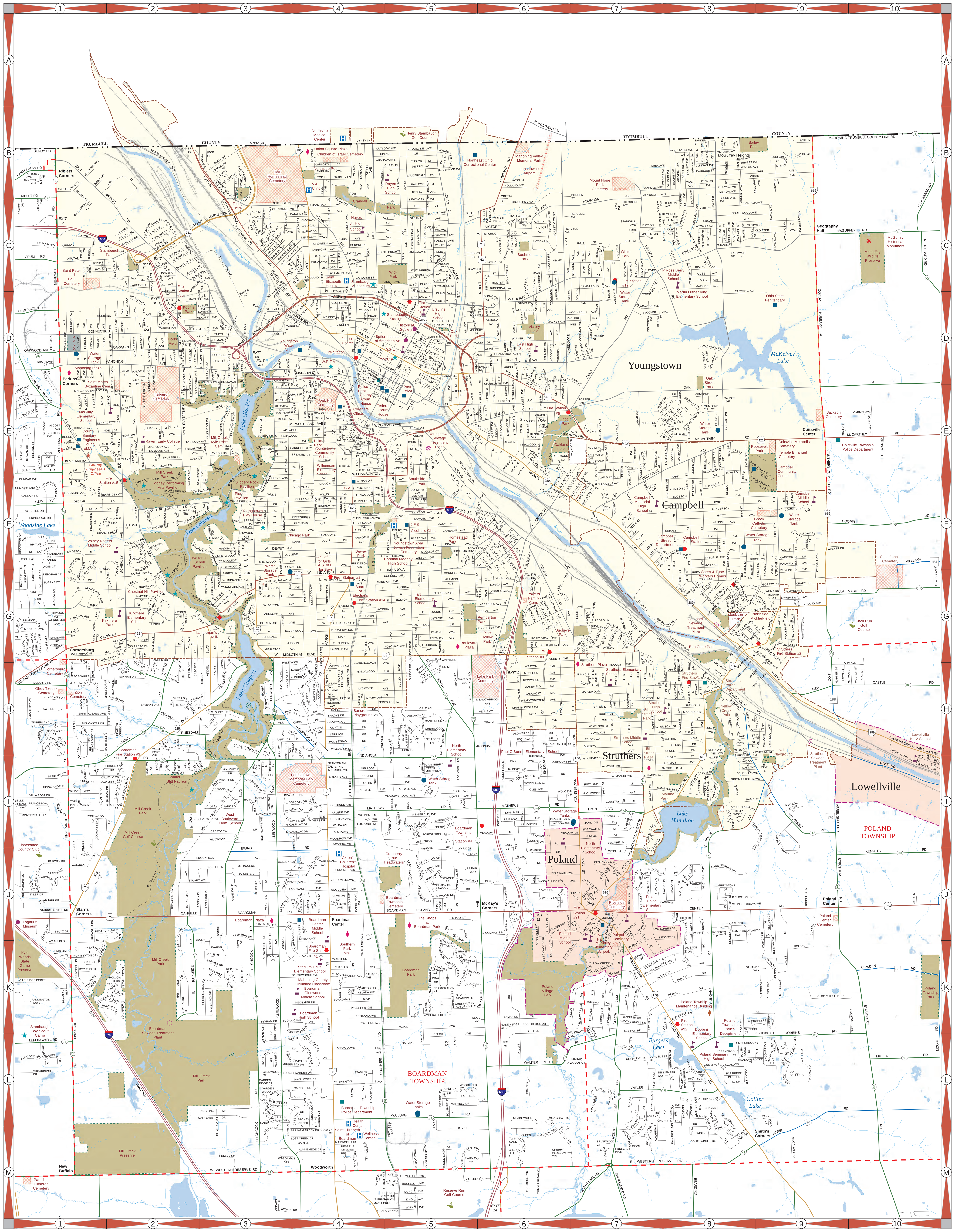

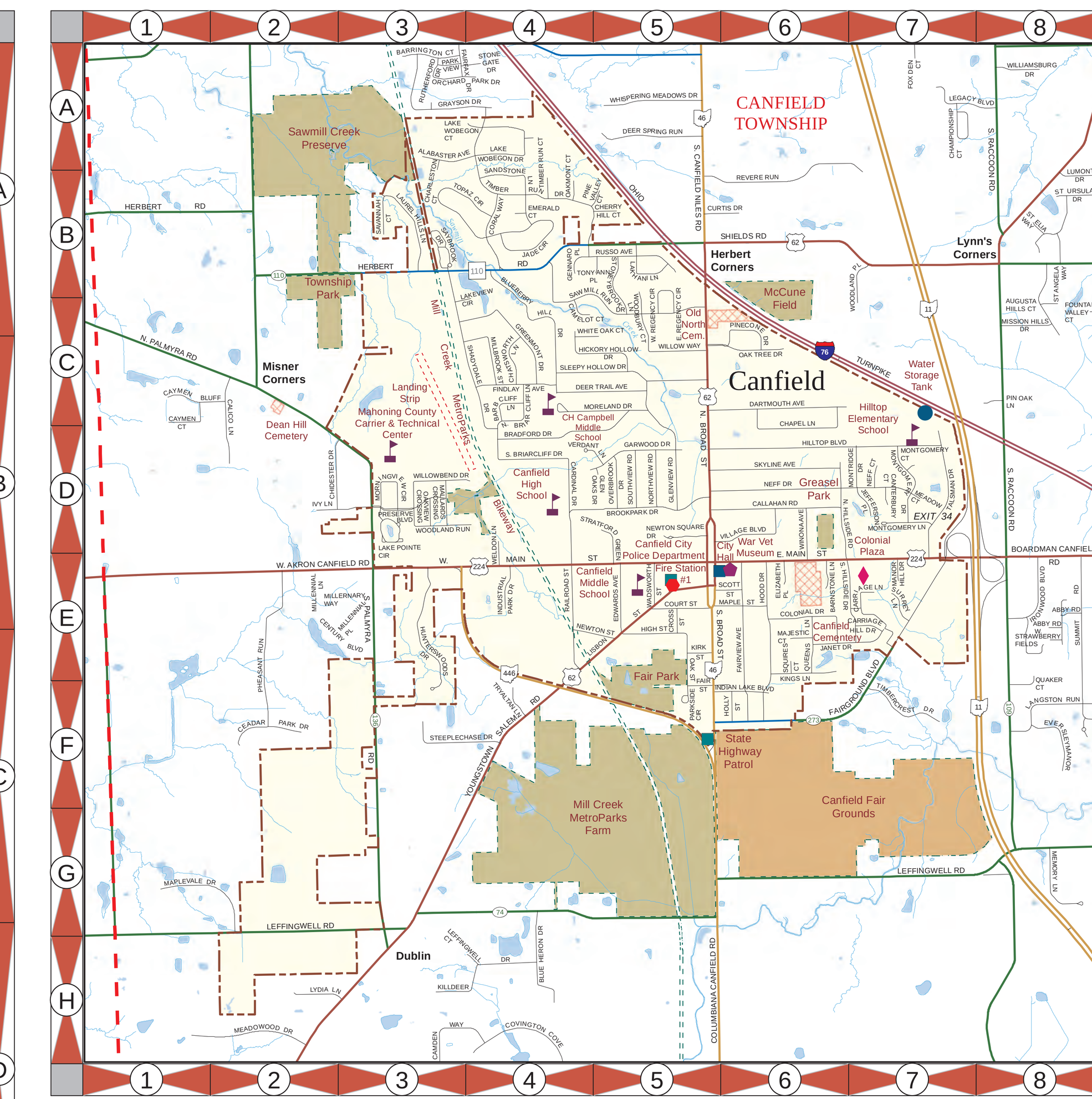

CITY OF CANFIELD STREET INDEX

- ALABASTER AVE ... A-3
- BARBCLIFF LN ... C-4
- BARNSTONE LN ... E-6
- BARRINGTON DR ... A-3
- BLUEBERRY HILL DR ... B-4
- BOARDMAN CANFIELD RD ... D-8
- BRADFORD DR ... C-4
- BROOKPARK DR ... D-5
- CALLAHAN RD ... D-6
- CAMELOT CT ... B-4
- CANTERBURY CT ... D-7
- CARDINAL DR ... C-4
- CARRIAGE HILL DR ... E-6
- CARRIAGE LN ... E-6
- CEDAR PARK DR ... F-2
- CHAMPIONSHIP CT ... A-7
- CHAPEL LN ... D-6
- CHARLESTON CT ... A-3
- CHATSWORTH LN ... C-4
- CHERRY HILL CT ... B-5
- CHIDESTER DR ... D-2
- COLONIAL DR ... E-6
- COLUMBIANA - CANFIELD RD ... H-5
- CORAL WAY ... B-4
- COURT ST ... E-5
- CROSS ST ... E-5
- CURTIS DR ... B-5
- DARTMOUTH AVE ... C-6
- DEER SPRING RUN ... A-4
- DEER TRAIL AVE ... C-4
- E. MAIN ST ... D-6
- E. REGENCY CIR ... C-5
- EDWARDS AVE ... E-5
- ELIZABETH PL ... E-6
- EMERALD CT ... B-4
- FAIR ST ... E-5
- FAIRFAX DR ... A-3
- FAIRGROUND BLVD ... F-6
- FAIRVIEW AVE ... E-6
- FINDLAY AVE ... C-4
- FOX DEN CT ... A-7
- GARWOOD DR ... D-5
- GENNARO PL ... B-4
- GLEN OAKS DR ... D-4
- GLENVIEW RD ... D-5
- GRAYSON DR ... A-3
- GREENMONT DR ... C-4
- HERBERT RD ... B-2
- HICKORY HOLLOW DR ... C-4
- HIGHT ST ... E-5
- HILLTOP BLVD ... D-6
- HOLLY ST ... F-5
- HOOD DR ... E-6
- HUNTERS WOODS BLVD ... E-3
- INDIAN LAKE BLVD ... D-6
- INDUSTRIAL PARK DR ... E-4
- IVY LN ... D-2
- JADE CIR ... B-4
- JANET DR ... E-6
- JEFFERSON PL ... E-6
- KINGS LN ... E-6
- KIRK ST ... E-5
- LAKE POINTE CIR ... D-3
- LAKE WOBEGON CT ... A-4
- LAKE WOBEGON DR ... A-4
- LAKEVIEW CIR ... C-3
- LAKHANI LN ... B-5
- LANGSTON RUN ... F-8
- LAUREL HILLS LN ... B-3
- LEGACY BLVD ... A-7
- LISBON ST ... E-5
- MAJESTIC CT ... E-6
- MALLARDS CROSSING ... D-3
- MANOR HILL DR ... E-7
- MAPLE ST ... E-5
- MEADOW CT ... D-7
- MILLBROOK ST ... C-3
- MISSION HILLS DR ... B-7
- MONTGOMERY CT ... D-7
- MONTGOMERY DR ... D-7
- MONTGOMERY LN ... D-7
- MONTRIDGE DR ... D-6
- MORELAND DR ... C-4
- MORNINGVIEW CIR ... D-3
- N. BRIARCLIFF DR ... C-4
- N. BROAD ST ... D-5
- N. HILLSIDE RD ... D-6
- N. PALMYRA RD ... D-2
- NEFF CT ... E-7
- NEFF DR ... D-7
- NEWTON SQUARE DR ... D-5
- NEWTON ST ... E-5
- NORTHVIEW RD ... D-5
- OAK ST ... E-5
- OAK TREE DR ... C-6
- OAKMONT CT ... B-4
- OAKVIEW CROSSING ... D-3
- ORCHARD PARK DR ... A-3
- OVERBROOK DR ... D-4
- PARK VIEW ... A-3
- PARKSIDE CIR ... F-5
- PHEASANT RUN ... E-2
- PIN OAK LN ... C-8
- PINE VALLEY CT ... B-4
- PINECONE DR ... C-6
- PRESERVE BLVD ... D-3
- QUAKER CT ... E-8
- QUEENS LN ... E-6
- RAILROAD ST ... E-4
- REVERE RUN ... B-6
- RUSSO AVE ... B-5
- RUTHERFORD DR ... A-3
- S. BRIARCLIFF DR ... C-4
- S. BROAD ST ... E-5
- S. CANFIELD NILE RD ... B-5
- S. HILLSIDE DR ... E-6
- S. PALMYRA RD ... E-3
- S. RACCOON RD ... D-8
- SANDSTONE LN ... B-4
- SAVANNAH CT ... B-3
- SAWMILL RUN DR ... B-4
- SAYBROOK DR ... B-3
- SCOTT ST ... E-5
- SHADYDALE DR ... D-3
- SHIELDS RD ... B-6
- SKYLINE AVE ... D-6
- SLEEPY HOLLOW DR ... C-4
- SOUTHVIEW RD ... D-6
- SQUIRES CT ... E-6
- STEEPLECHASE DR ... F-3
- STONE GATE DR ... A-3
- STONEY BROOK LN ... C-4
- STRATFORD GREEN ... D-4
- SURREY LN ... E-7
- TALSMAN DR ... D-7
- TIMBER DR ... A-3
- TIMBER RUN CT ... B-4
- TIMBER RUN DR ... B-4
- TIMBERCREST DR ... E-7
- TONY ANN PL ... B-5
- TOPAZ CIR ... A-3
- TRYALTAN LN ... F-4
- VERDANT LN ... D-4
- VILLAGE BLVD ... D-6
- W. AKRON CANFIELD RD ... E-2
- W. MAIN ST ... E-4
- W. REGENCY CIR ... C-5
- WADSWORTH ST ... E-5
- WELDON LN ... E-4
- WHISPERING MEADOWS DR ... A-5
- WHITE OAK CT ... C-4
- WILLIAMSBURG DR ... A-7
- WILLOW WAY ... C-5
- WILLOWBEND DR ... D-3
- WINONA AVE ... D-6
- WOODBURY CT ... C-5
- WOODLAND PL ... B-6
- WOODLAND RUN ... D-3
- YOUNGSTOWN - SALEM RD ... G-3

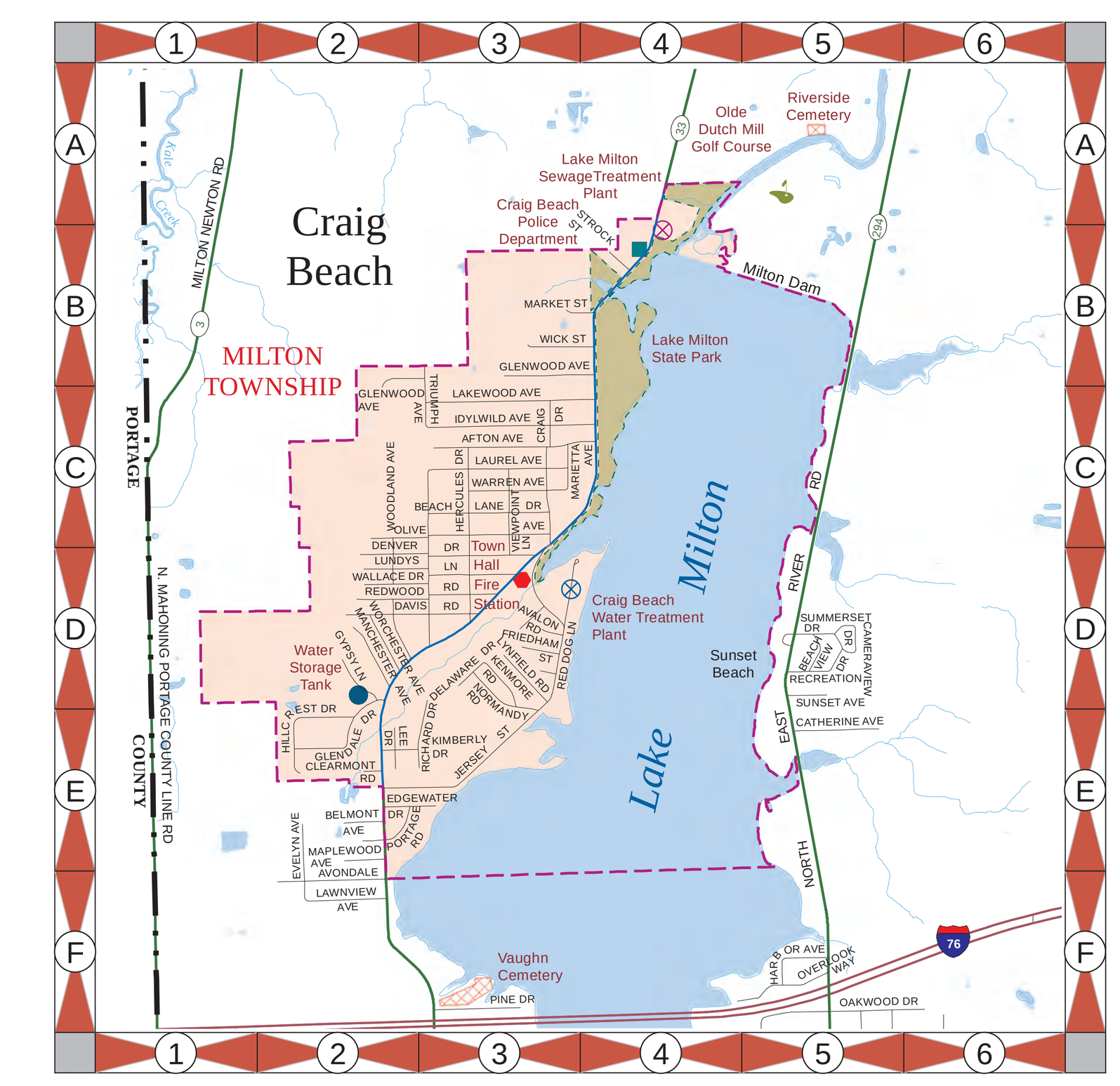

VILLAGE OF CRAIG BEACH STREET INDEX

- 1ST ST ... F-5
- 2ND ST ... F-5
- AFTON AVE ... C-3
- AVALON RD ... D-3
- AVONDALE AVE ... F-2
- BEACH LANE DR ... C-3
- BEACHVIEW DR ... D-5
- BELMONT AVE ... E-2
- CAMERAVIEW DR ... D-5
- CATHERINE AVE ... E-5
- CLEARMONT RD ... E-2
- CRAIG DR ... C-3
- DAVIS RD ... D-3
- DELAWARE DR ... D-3
- DENVER DR ... D-2
- EDGEWATER DR ... E-2
- EVELYN AVE ... F-2
- FRIEDHAM ST ... D-3
- GABANIC AVE ... E-5
- GLENDALE DR ... E-2
- GLENWOOD AVE ... B-3
- GRANDVIEW RD ... B-3
- GYPSY LN ... D-2
- HARBOR AVE ... F-5
- HERCULES DR ... C-3
- HILLCREST DR ... E-2
- IDYLWILD AVE ... C-2
- JERSEY ST ... D-3
- KENMORE RD ... D-3
- KIMBERLY DR ... D-3
- LAKEWOOD AVE ... C-3
- LAUREL AVE ... C-3
- LAWNVIEW AVE ... F-2
- LEE DR ... E-2
- LUNDYS LN ... D-2
- LYNFIELD RD ... D-3
- MANCHESTER AVE ... D-2
- MAPLEWOOD AVE ... E-2
- MARIETTA AVE ... C-3
- MARKET ST ... B-3
- MILTON NEWTON RD ... C-1
- N. EAST RIVER RD ... B-5
- N. MAHONING PORTAGE - COUNTY LINE RD ... F-1
- NORMANDY RD ... D-3
- OAKWOOD DR ... F-5
- OLIVE AVE ... C-3
- OVERLOOK WAY ... F-5
- PINE DR ... F-2
- PORTAGE RD ... E-2
- RECREATION DR ... D-5
- RED DOG LN ... D-3
- RESERVOIR RD ... B-5
- RICHARD DR ... E-2
- S. MAHONING PORTAGE - COUNTY LINE RD ... F-1
- SCHOOL ST ... F-6
- STROCK ST ... B-4
- SUMMERSET DR ... D-5
- SUNSET AVE ... D-5
- TRIUMPH AVE ... C-2
- VIEWPOINT LN ... C-3
- W. MAHONING TRUMBULL - COUNTY LINE RD ... A-1
- WALLACE DR ... D-2
- WARREN AVE ... C-3
- WICK ST ... B-3
- WOODLAND AVE ... B-3
- WORCHESTER AVE ... D-2

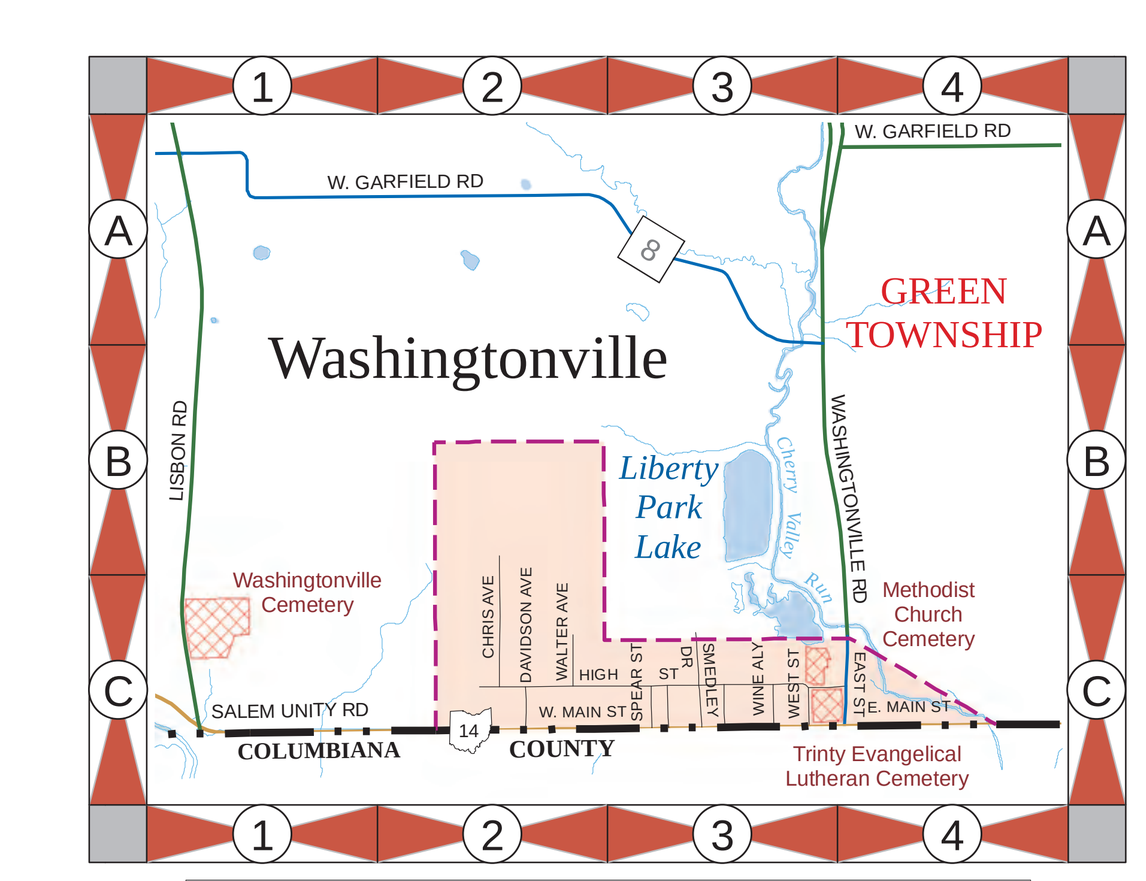

VILLAGE OF WASHINGTONVILLE STREET INDEX

- CHRIS AVE ... C-2
- DAVIDSON AVE ... C-2
- E. MAIN ST ... C-4
- EAST ST ... C-4
- HIGH ST ... C-2
- LISBON RD ... B-2
- SALEM UNITY RD ... C-1
- SMEDLEY RD ... C-3
- SPEAR ST ... C-3
- W. GARFIELD RD ... A-4
- W. MAIN ST ... C-2
- WALTER AVE ... C-2
- WASHINGTONVILLE RD ... C-4
- WEST ST ... C-3
- WINE ALY ... C-3