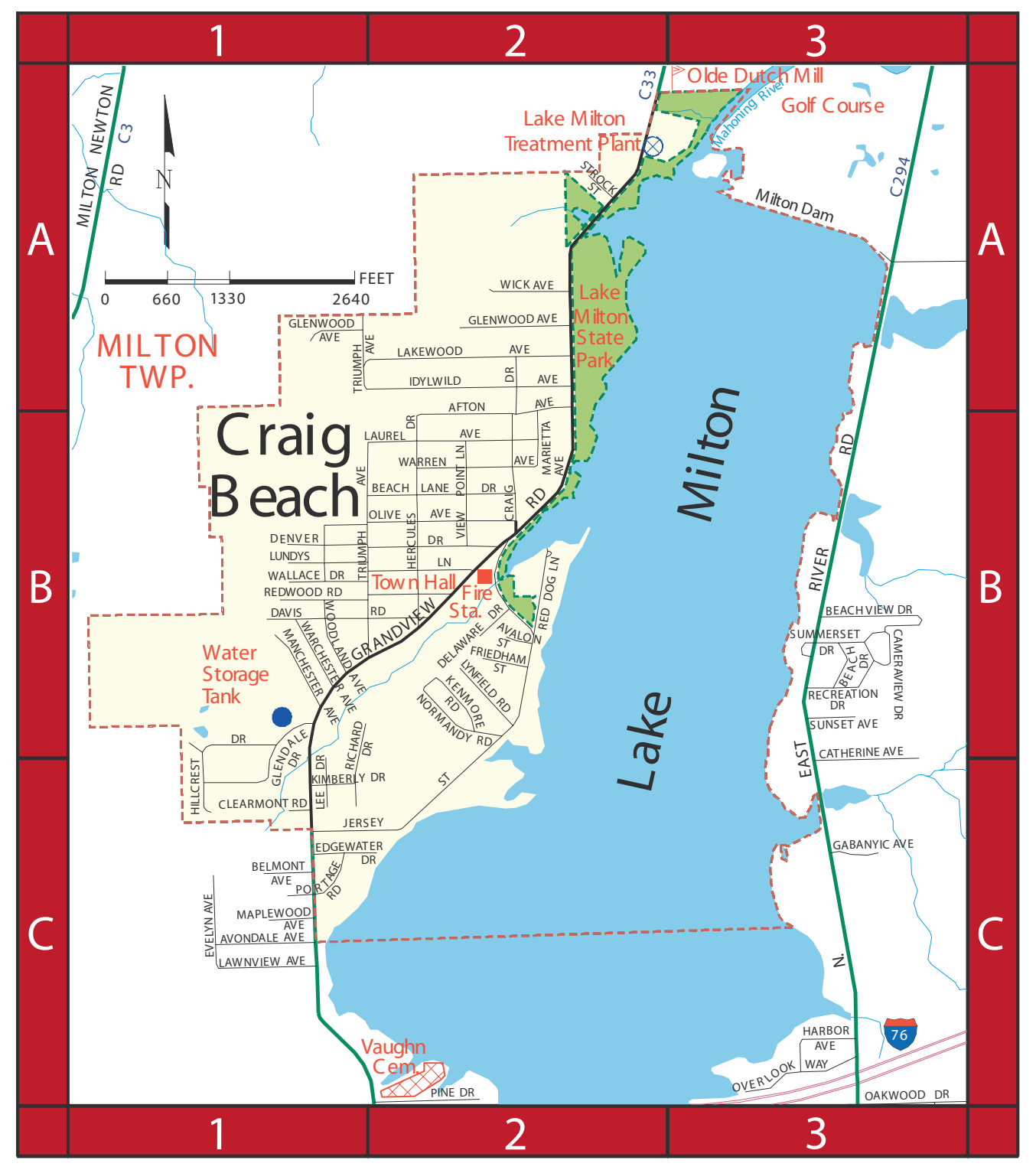
Craig Beach
Milton Lake
MILTON TWP.
Lake Milton Treatment Plant
Olde Dutch Mill Golf Course
Lake Milton State Park
Milton Dam
Town Hall
Fire Sta.
Water Storage Tank
Vaughn Cem.
0 660 1330 2640 FEET

CRAIG BEACH AREA STREET INDEX

AFTON AVE	B2	DENVER DR	B1	LAUREL AVE	B2	RICHARD DR	C1
AVALON ST	B2	EDGEWATER DR	C1	LAWNVIEW AVE	C1	STROCK ST	A2
AVONDALE AVE	C1	EVELYN AVE	C1	LEE DR	C1	SUMMERSET DR	B3
BEACH DR	B3	FRIEDHAM ST	B2	LUNDYS LN	B1	SUNSET AVE	B3
BEACH LANE DR	B2	GABANYIC AVE	C3	LYNFIELD RD	B2	TRIUMPH AVE	B1
BEACH VIEW DR	B3	GLENDALE DR	C1	MANCHESTER AVE	B1	VIEW POINT LN	B2
BELMONT AVE	C1	GLENWOOD AVE	A2	MARIETTA AVE	B2	WALLACE DR	B1
CAMERAVIEW DR	B3	GRANDVIEW RD	C1	MAPLEWOOD AVE	C1	WARCHESTER AVE	B1
CATHERINE AVE	B3	HARBOR AVE	C3	NORMANDY RD	B2	WARREN AVE	B2
CLEARMONT RD	C1	HERCULES DR	B2	OAKWOOD DR	C3	WICK AVE	A2
CRAIG DR	B2	HILLCREST DR	C1	OLIVE AVE	B1	WOODLAND AVE	B1
DAVIS RD	B1	IDYLWILD AVE	A2	OVER LOOK WAY	C3		
DELAWARE DR	B2	JERSEY ST	C1	PORTAGE RD	C1		
		KENMORE RD	B2	RECREATION DR	B3		
		KIMBERLY DR	C1	RED DOG LN	B2		
		LAKEWOOD AVE	A2	REDWOOD RD	B1		

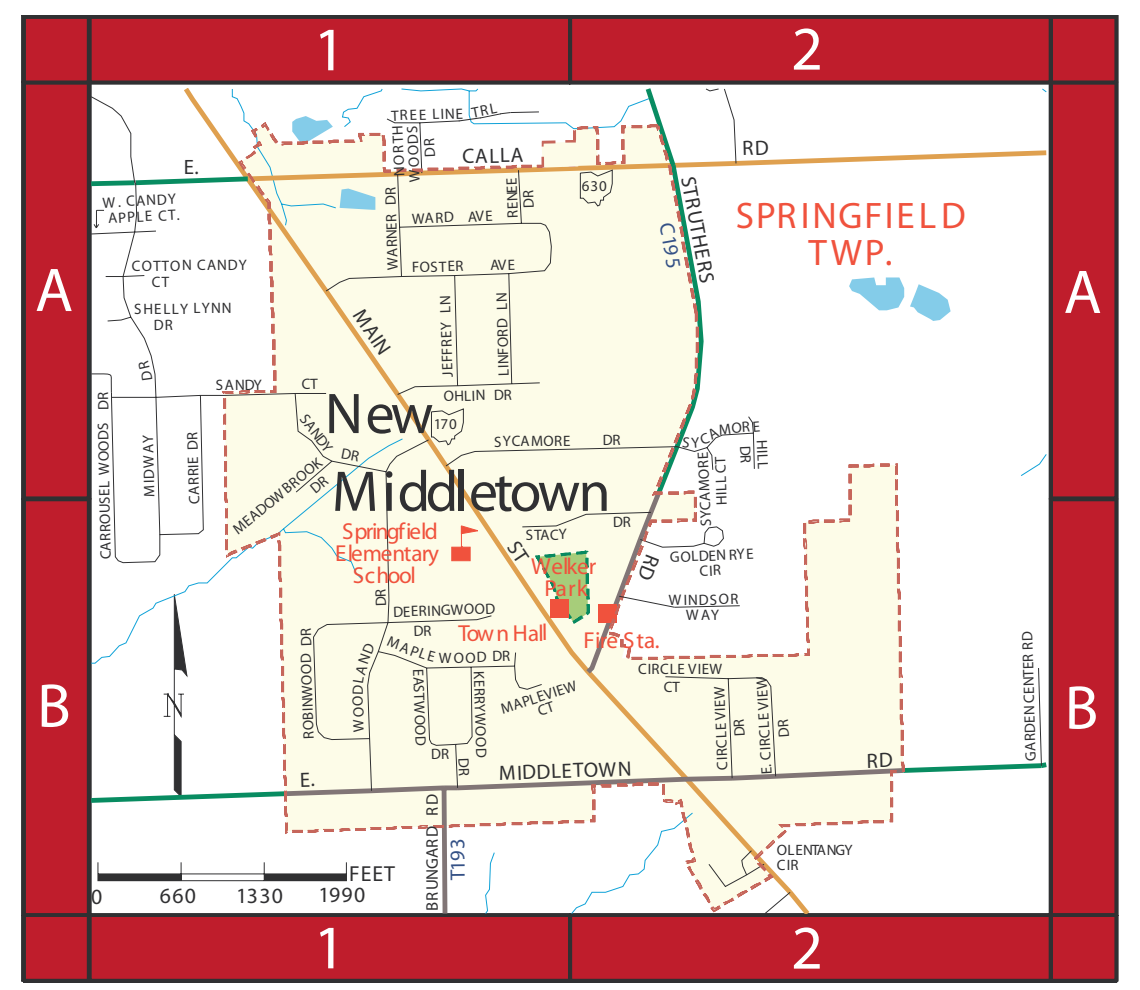
New Middletown
SPRINGFIELD TWP.
Springfield Elementary School
Weller Park
Town Hall
Fire Sta.
0 660 1330 1990 FEET

NEW MIDDLETOWN AREA STREET INDEX

BRUNGARD RD	B1	E. MIDDLETOWN RD	B1	MAPLEVIEW CT	B1	STRUTHERS RD	A2
CARRIE DR	A1	EASTWOOD DR	B1	MAPLEWOOD DR	B1	SYCAMORE DR	A2
CIRCLE VIEW CT. DR	B2	FOSTER AVE	A1	MEADOWBROOK DR	B1	SYCAMORE HILL CT. DR	A2
DEERINGWOOD DR	B1	GOLDEN RYE CIR	B2	OHLIN DR	A1	WARD AVE	A1
E. CALLA RD	A1	JEFFREY LN	A1	RENEE DR	A1	WARNER DR	A1
E. CIRCLE VIEW DR	B2	KERRYWOOD DR	B1	ROBINWOOD DR	B1	WINDSOR WAY	B2
		LINFORD LN	A1	SANDY CT. DR	A1	WOODLAND DR	B1
		MAIN ST	A1	STACY DR	B1		

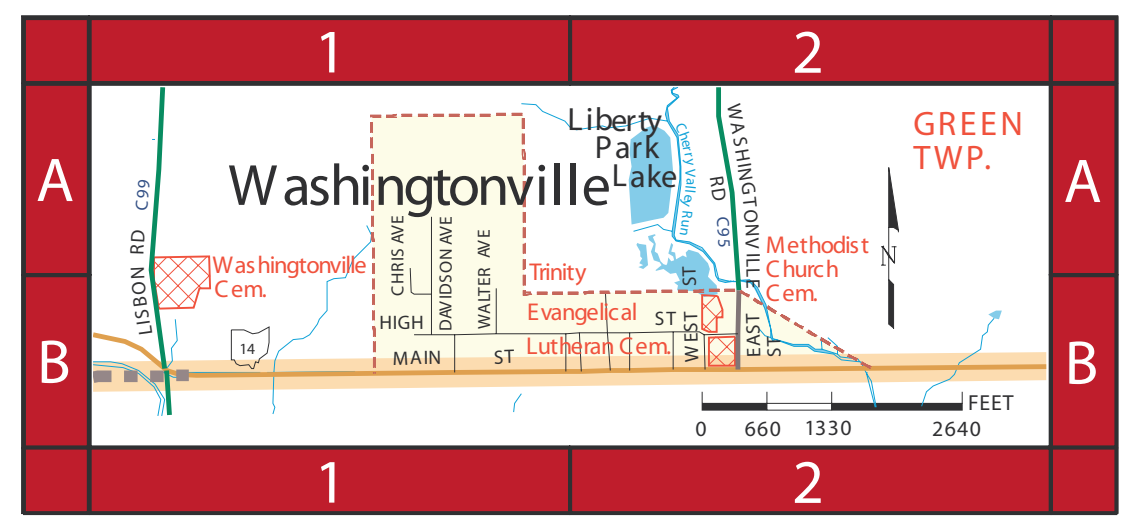
Washingtonville
Liberty Park Lake
GREEN TWP.
Washingtonville Cem.
Trinity Evangelical Lutheran Cem.
Methodist Church Cem.
0 660 1330 2640 FEET

WASHINGTONVILLE AREA STREET INDEX

CHRIS AVE	A1	HIGH ST	B1	WASHINGTONVILLE RD	A2
DAVIDSON AVE	B1	MAIN ST	B1	WEST ST	B2
EAST ST	B2	WALTER AVE	B1		

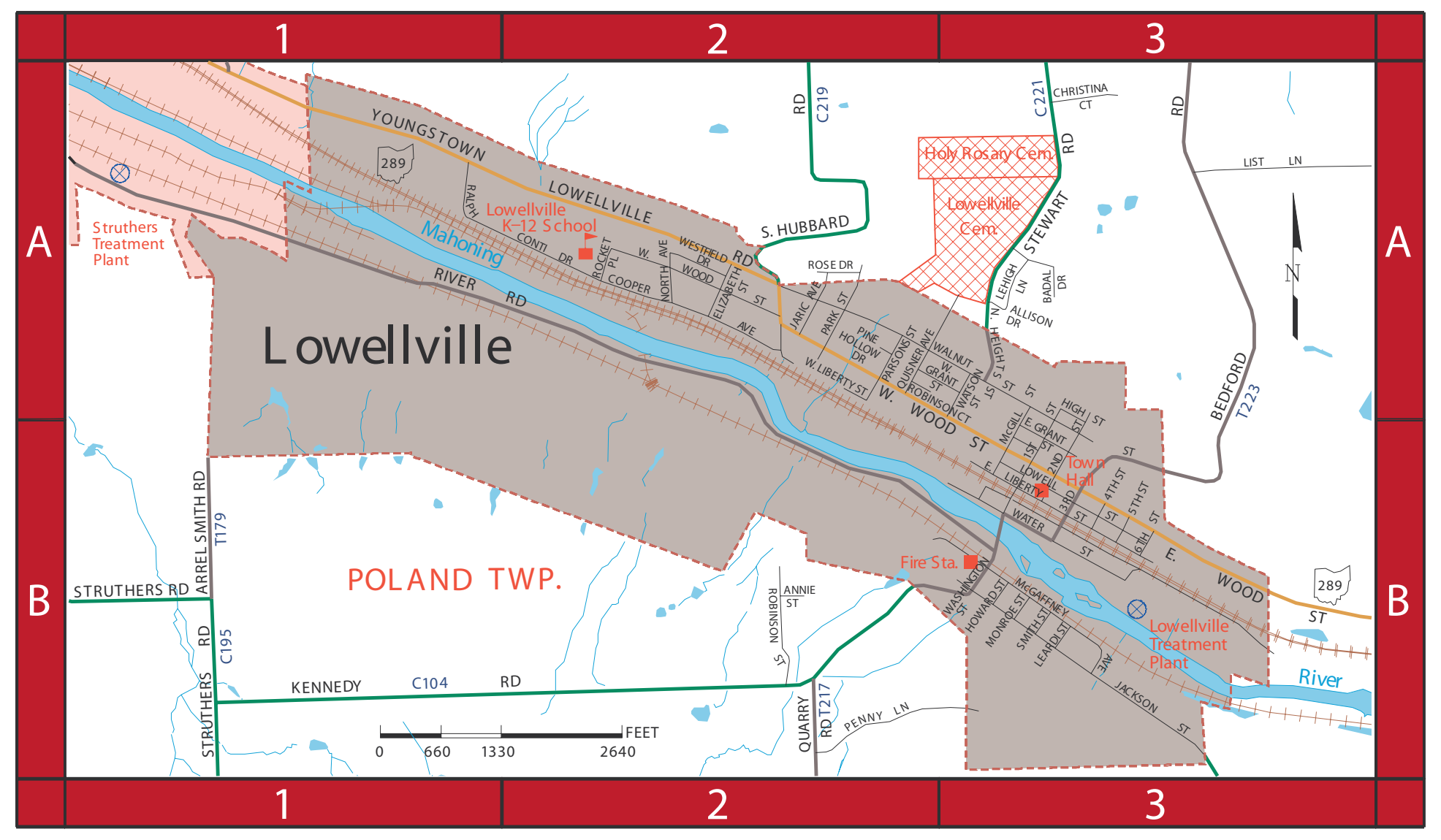
Lowellville
POLAND TWP.
Struthers Treatment Plant
Lowellville K-12 School
Holy Rosary Cem.
Lowellville Cem.
Town Hall
Fire Sta.
Lowellville Treatment Plant
Mahoning River
0 660 1330 2640 FEET

LOWELLVILLE AREA STREET INDEX

1ST, 2ND, 3RD, 4TH, 5TH, & 6TH ST	B3
ALLISON DR	A3
ANNIE ST	B2
ARREL SMITH RD	A1
BADAL DR	A3
CHRISTINA CT	A3
COOPER AVE	A2
E. GRANT ST	B3
E. LIBERTY ST	B3
E. WOOD ST	B3
ELIZABETH ST	A2
HIGH ST	A3
HOWARD ST	B3
JARIC AVE	A2
JACKSON ST	B3
LEARDI ST	B3
LEHIGH LN	A3
LOWELL ST	B3
McGAFFNEY ST	B3
McGILL ST	B3
MONROE ST	B3
N. HEIGHTS ST	A3
NORTH AVE	A2
PARK ST	A2
PARSONS ST	B3
PENNY LN	B2
PINE HOLLOW DR	A2
QUARRY RD	B2
QUISNER AVE	A2
RALPH CONTI DR	A2
RIVER RD	A2
ROBINSON CT	A3
ROBINSON ST	B2
ROCKET PL	A2
ROSE DR	A2
SHALLOW CREEK DR	A1
SMITH ST	B3
STEWART RD	A3
WALNUT ST	A3
WASHINGTON ST	B3
WATER ST	B3
WATSON ST	A3
W. GRANT ST	A2
W. LIBERTY ST	A2
W. WOOD ST	B3
YOUNGSTOWN LOWELLVILLE RD	A2

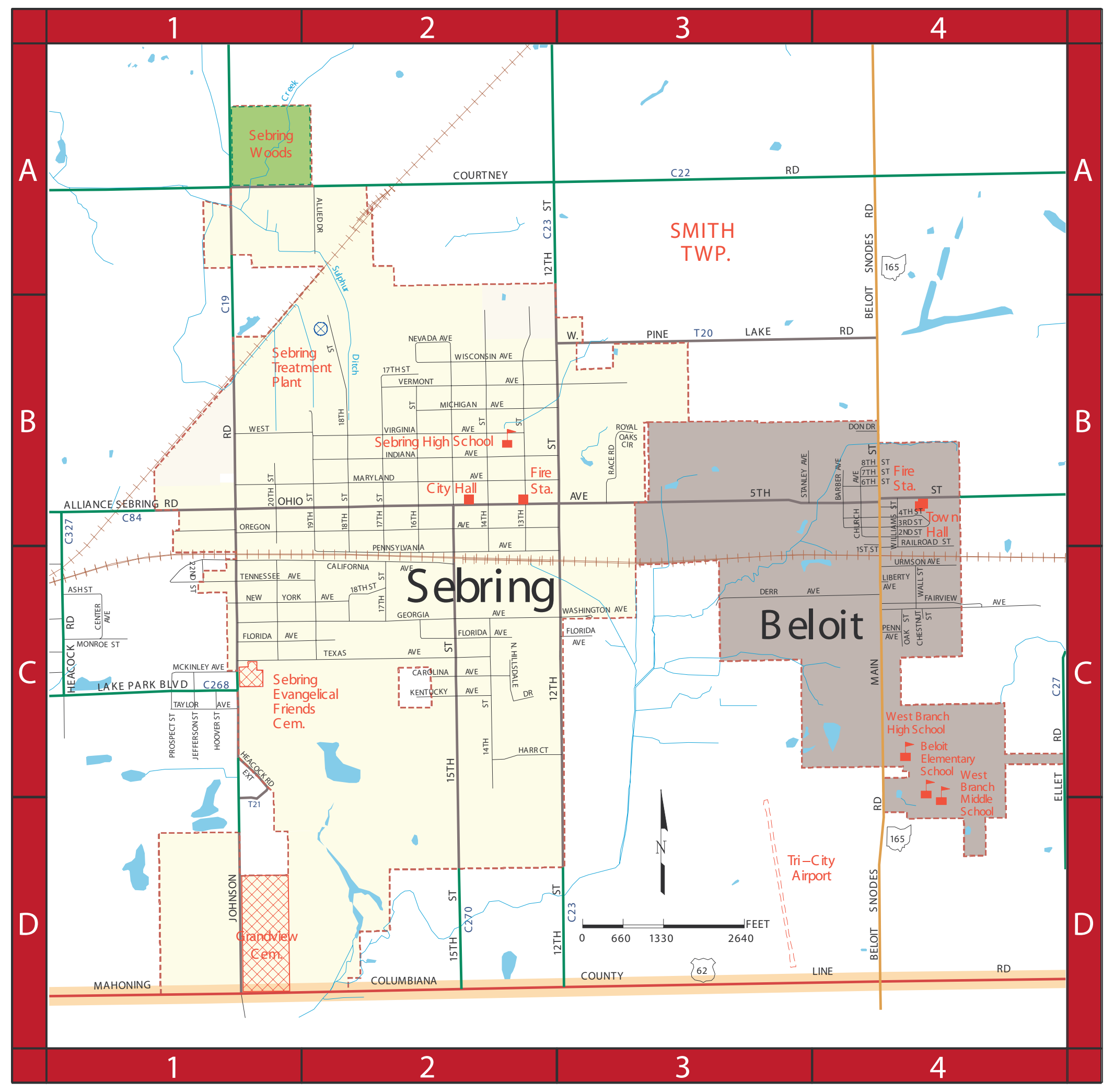
Sebring
Beloit
SMITH TWP.
Sebring Woods
Sebring Treatment Plant
Sebring High School
City Hall
Fire Sta.
Sebring Evangelical Friends Cem.
Grandview Cem.
West Branch High School
Beloit Elementary School
West Branch Middle School
Town Hall
Tri-City Airport
0 660 1330 2640 FEET

BELOIT AREA STREET INDEX

1ST ST	B4
2ND ST	B4
3RD ST	B4
4TH ST	B4
5TH ST	B3
6TH ST	B4
7TH ST	B4
8TH ST	B4
BARBER AVE	B4
CHESTNUT ST	C3
CHURCH AVE	B4
DERR AVE	C3
DON DR	B4
FAIRVIEW AVE	C4
LIBERTY AVE	C4
MAIN ST	C3
OAK ST	C3
PENN AVE	C3
RAILROAD ST	B4
STANLEY AVE	B4
URMSON AVE	C3
WALL ST	C3
WILLIAMS ST	B4

SEBRING AREA STREET INDEX

12TH ST	C2
13TH ST	B2
14TH ST	B2
15TH ST	C2
16TH ST	B2
17TH ST	B2
18TH ST	B2
19TH ST	B1
20TH ST	B1
22ND ST	C1
23RD ST	C1
ALLIANCE SEBRING RD	B1
ALLIED DR	A1
ASH ST	C1
BELOIT SNODES RD	A4
CALIFORNIA AVE	C2
CAROLINA AVE	C2
CENTER AVE	C1
COURTNEY RD	A2
FLORIDA AVE	C1
GEORGIA AVE	C2
HARR CT	C2
HEACOCK RD EXT	C1
HOOVER ST	C1
INDIANA AVE	B2
JEFFERSON ST	C1
JOHNSON RD	D1
KENTUCKY AVE	C2
MAHONING COLUMBIANA COUNTY LINE RD	D1
MARYLAND AVE	B2
MCKINLEY AVE	C1
MICHIGAN AVE	B2
MONROE ST	C1
NEW YORK AVE	C1
N. HILLSDALE DR	C2
OHIO AVE	B1
OREGON AVE	B1
PENNSYLVANIA AVE	B2
PROSPECT ST	C1
RACE RD	B3
ROYAL OAKS CIR	B3
TAYLOR AVE	C1
TENNESSEE AVE	C1
TEXAS AVE	C2
VERMONT AVE	B2
WASHINGTON AVE	C3
W. PINE LAKE RD	B3
WEST VIRGINIA AVE	B2
WISCONSIN AVE	B2

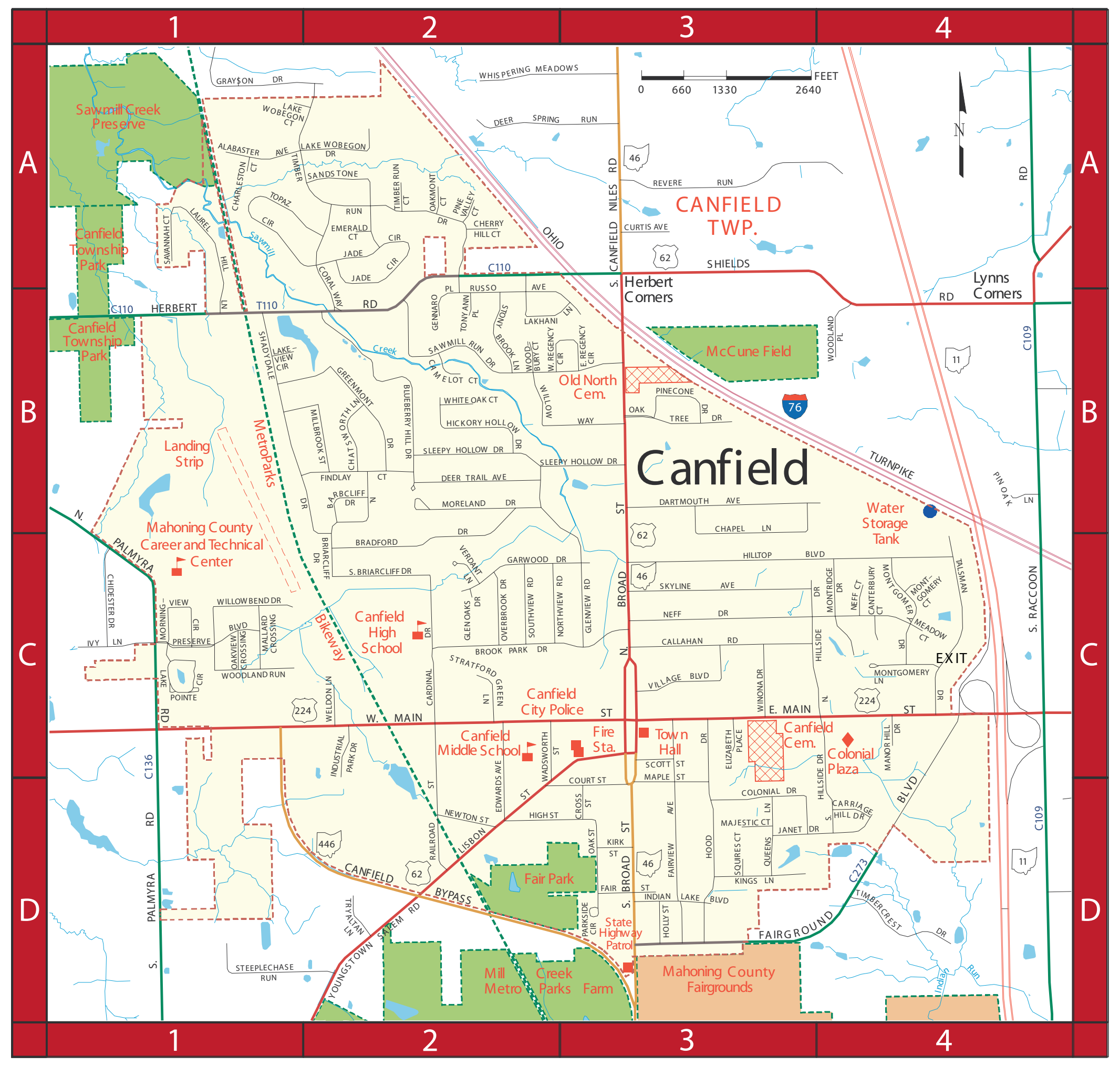
Canfield
CANFIELD TWP.
Sawmill Creek Preserve
Canfield Township Park
Landing Strip
MetroParks
Bikeway
Mahoning County Career and Technical Center
Canfield High School
Canfield Middle School
Canfield City Police
Town Hall
Fire Sta.
Canfield Cem.
Colonial Plaza
Old North Cem.
McCune Field
Water Storage Tank
Fair Park
State Highway Patrol
Mill Creek MetroParks Farm
Mahoning County Fairgrounds
Herbert Corners
Lynns Corners
0 660 1330 2640 FEET

CANFIELD AREA STREET INDEX

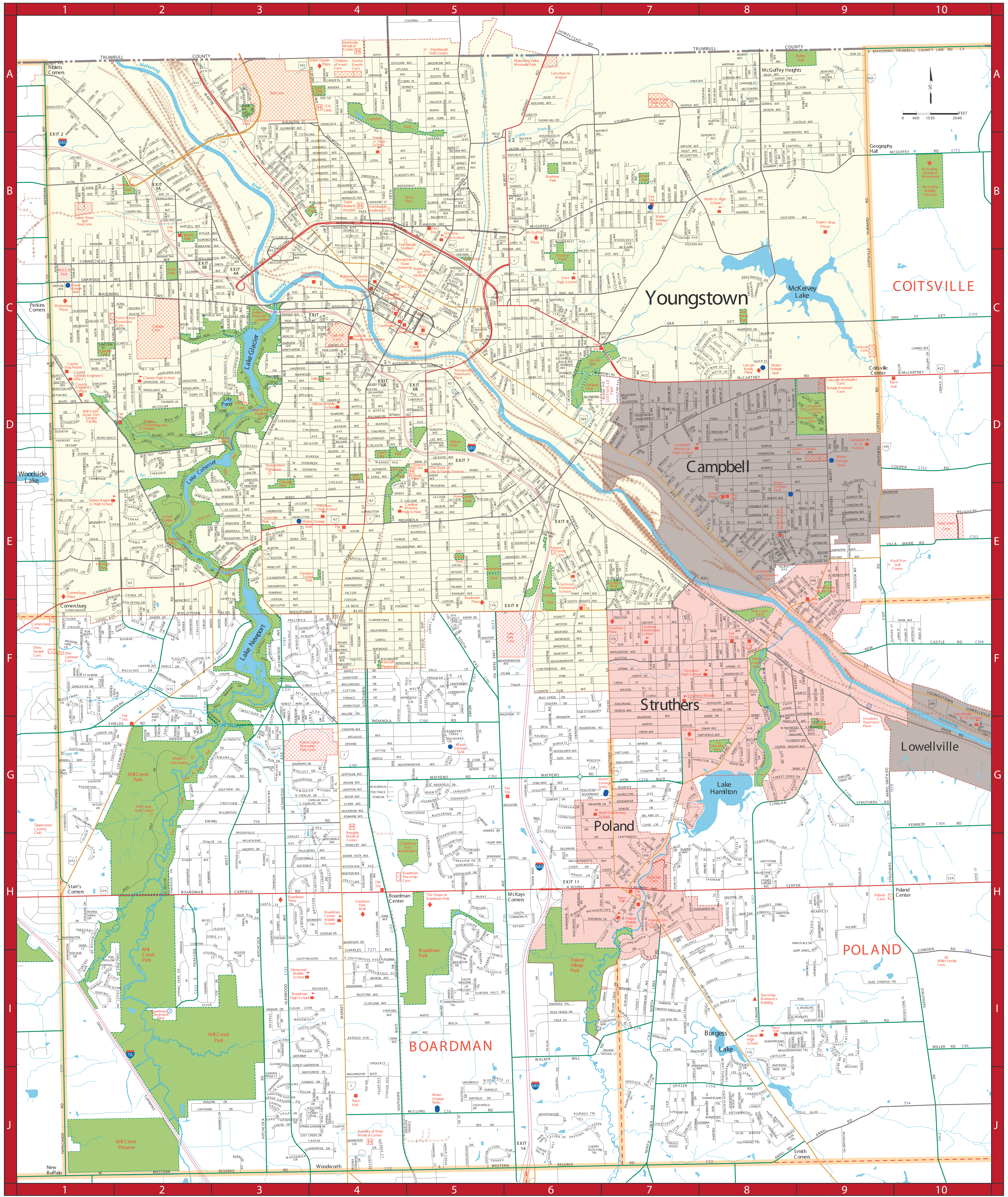
Youngstown
Campbell
Struthers
Lowellville
Poland
BOARDMAN
POLAND
COITSVILLE
McKelvey Lake
Lake Glacier
Lake Cohasset
Lake Newport
Lake Hamilton
Burgess Lake
Woodside Lake
Mill Creek Park
Mill Creek Preserve
Boardman Park
Poland Village Park
Riblets Corners
Perkins Corners
Cornersburg
Starr's Corners
New Buffalo
Woodworth
Boardman Center
McKays Corners
Poland Center
Smith Corners
Coitsville Center
McGuffey Heights
Geography Hall
McGuffey Historical Monument
McGuffey Wildlife Preserve
Super-Max Prison
Youngstown State University
Mahoning River
TRUMBULL COUNTY
0 660 1330 2640 FEET

BOARDMAN TOWNSHIP STREET INDEX

CAMPBELL STREET INDEX

POLAND TOWNSHIP STREET INDEX

YOUNGSTOWN STREET INDEX

STRUTHERS STREET INDEX

POLAND VILLAGE STREET INDEX

COITSVILLE TOWNSHIP STREET INDEX

PATRICK T. GINNETTI, P.E., P.S.
MAHONING COUNTY ENGINEER

940 Bears Den Road
Youngstown, OH 44511
Phone: 330-799-1581

Mathews Sheridan Roundabout

Berlin Station Reclamation

What's happening in your County?

Silica Road Resurfacing


Crory Road Resurfacing

MAHONING COUNTY COMMISSIONERS

2015

Carol Rimedio Righetti

David Ditzler

Anthony Traficanti

PREPARED BY:
MAHONING COUNTY ENGINEER'S OFFICE
940 BEARS DEN ROAD | YOUNGSTOWN, OH 44511

MAHONING COUNTY

PATRICK T. GINNETTI
P.E., P.S.

2015

COUNTY ENGINEER

Mahoning County Statistics

AREA (SQ. MILES)	424
2013 MAHONING COUNTY POPULATION (ESTIMATED)	238,823

POPULATION IS BASED ON THE 2013 US BUREAU OF CENSUS DATA ESTIMATES

CITIES	
Youngstown (County Seat)	65,184
Struthers	10,498
Campbell	8,070
Canfield	7,412

VILLAGES	
Beloit	943
Craig Beach	1,150
Lowellville	1,123
New Middletown	1,591
Poland	2,503
Sebring	4,322

TOWNSHIPS	
Austintown	36,722
Beaver	6,711
Berlin	2,122
Boardman	40,889
Canfield	16,164
Coitsville	1,392
Ellsworth	2,217
Goshen	3,243
Green	3,532
Jackson	2,114
Milton	3,759
Poland	14,960
Smith	4,510
Springfield	6,703

HIGHWAY MILEAGE (as of December 31, 2014)	
County Highways	484.56
Township Highways	528.61
State Highways	174.53
Interstate Highways	55.34
U.S. Highways	59.12

2014 COUNTY MOTOR VEHICLE REGISTRATIONS (statistics from the Ohio BMV)	
Passenger Cars	180,930
Motor Homes	723
Motorcycles	8,177
House Vehicles	1,562
Mopeds	18
Non – Commercial Trailers	11,198
Non – Commercial Trucks	28,982
Farm Trucks	288
Buses	242
Commercial Trailers	7,586
Non –IRP Trucks	10,497
IRP Trucks	4,156
TOTAL	254,359

PHONE NUMBERS	
Mahoning County Engineer	330 - 799 - 1581
District 1	330 - 799 - 1581
District 2	330 - 549 - 2511
District 4	330 - 584 - 3821
Mahoning County Sanitary Engineer	330 - 793 - 5514
Mahoning County Commissioners	330 - 740 - 2130
Sheriff	330 - 480 - 5020
Auditor	330 - 740 - 2010
Treasurer	330 - 740 - 2460
Ohio State Patrol (Mahoning County)	330 - 533 - 6866