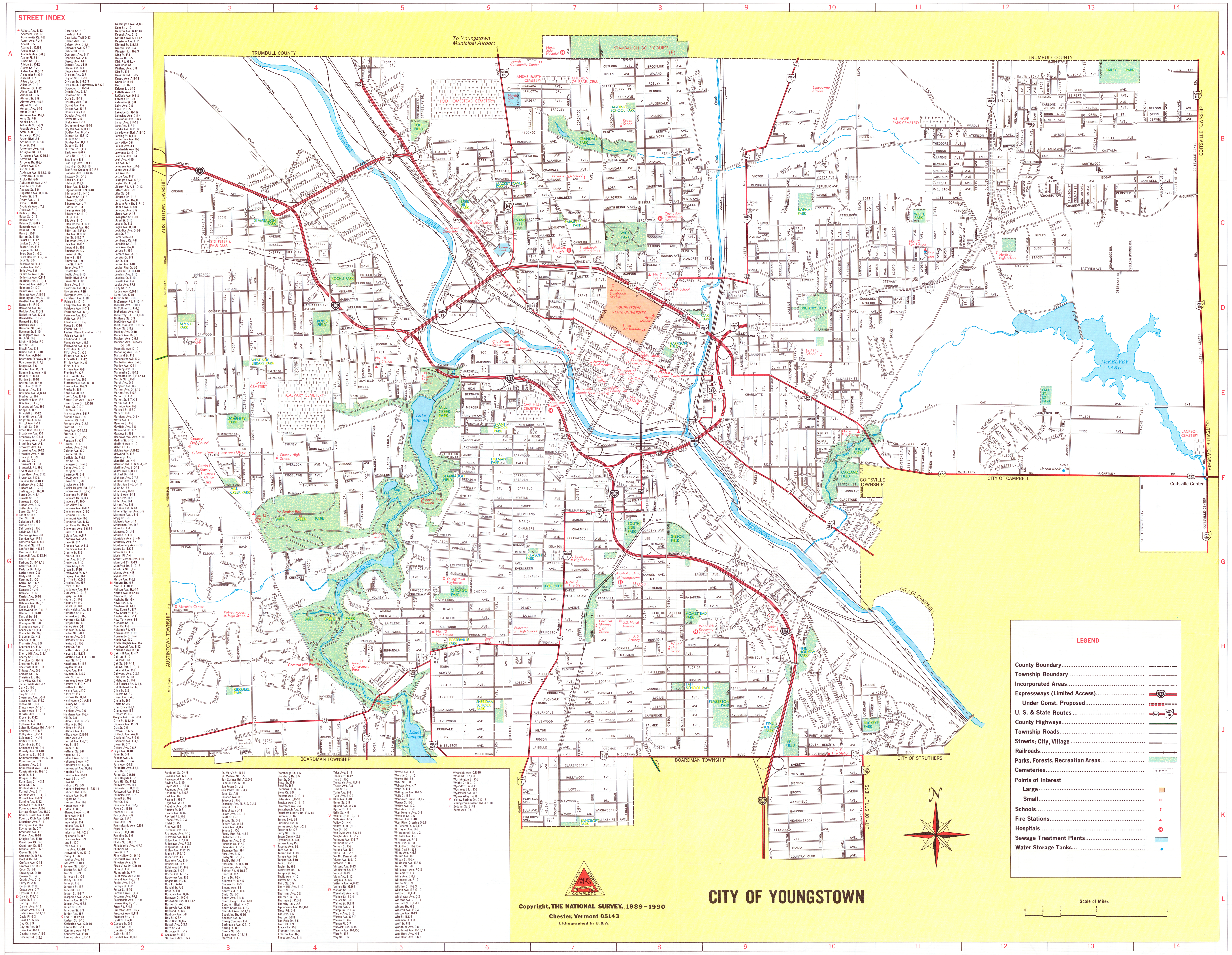
STREET INDEX
CITY OF YOUNGSTOWN
TRUMBULL COUNTY
To Youngstown Municipal Airport
AUSTINTOWN TOWNSHIP
BOARDMAN TOWNSHIP
COITSVILLE TOWNSHIP
CITY OF CAMPBELL
CITY OF STRUTHERS
Coitsville Center
McKELVEY LAKE
YOUNGSTOWN STATE UNIVERSITY
MILL CREEK PARK
Lake Glacier
Lake Newport
MAHONING RIVER
LEGEND
County Boundary
Township Boundary
Incorporated Areas
Expressways (Limited Access)
Under Const. Proposed
U. S. & State Routes
County Highways
Township Roads
Streets; City, Village
Railroads
Parks, Forests, Recreation Areas
Cemeteries
Points of Interest
Large
Small
Schools
Fire Stations
Hospitals
Sewage Treatment Plants
Water Storage Tanks
Scale of Miles
CLEAR MAPS CORRECT COMPLETE
Copyright, THE NATIONAL SURVEY, 1989–1990
Chester, Vermont 05143
Lithographed in U.S.A.

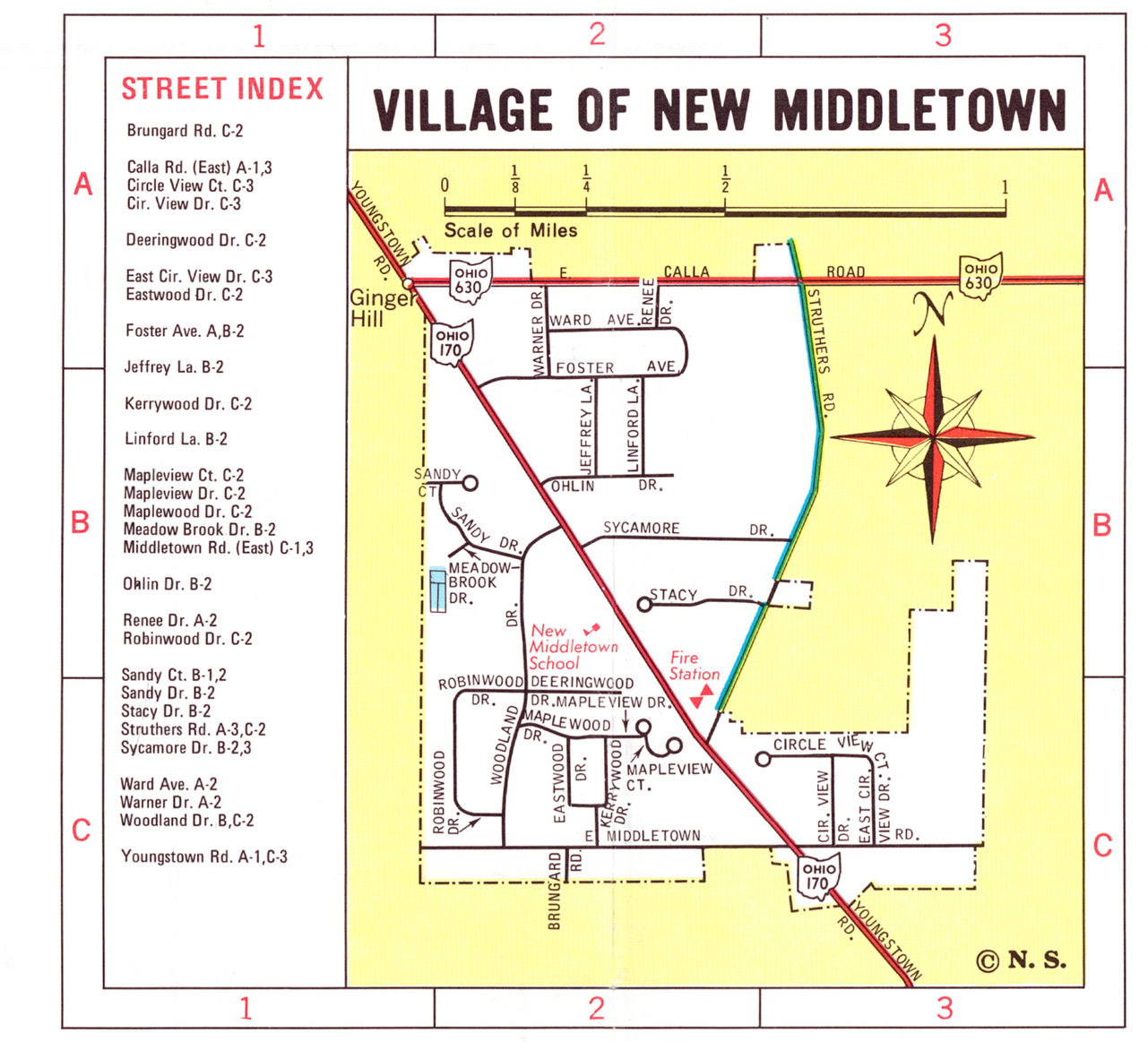
STREET INDEX
VILLAGE OF NEW MIDDLETOWN
Brungard Rd. C-2
Calla Rd. (East) A-1,3
Circle View Ct. C-3
Cir. View Dr. C-3
Deeringwood Dr. C-2
East Cir. View Dr. C-3
Eastwood Dr. C-2
Foster Ave. A,B-2
Jeffrey La. B-2
Kerrywood Dr. C-2
Linford La. B-2
Mapleview Ct. C-2
Mapleview Dr. C-2
Maplewood Dr. C-2
Meadow Brook Dr. B-2
Middletown Rd. (East) C-1,3
Ohlin Dr. B-2
Renee Dr. A-2
Robinwood Dr. C-2
Sandy Ct. B-1,2
Sandy Dr. B-2
Stacy Dr. B-2
Struthers Rd. A-3,C-2
Sycamore Dr. B-2,3
Ward Ave. A-2
Warner Dr. A-2
Woodland Dr. B,C-2
Youngstown Rd. A-1,C-3
Scale of Miles
© N. S.

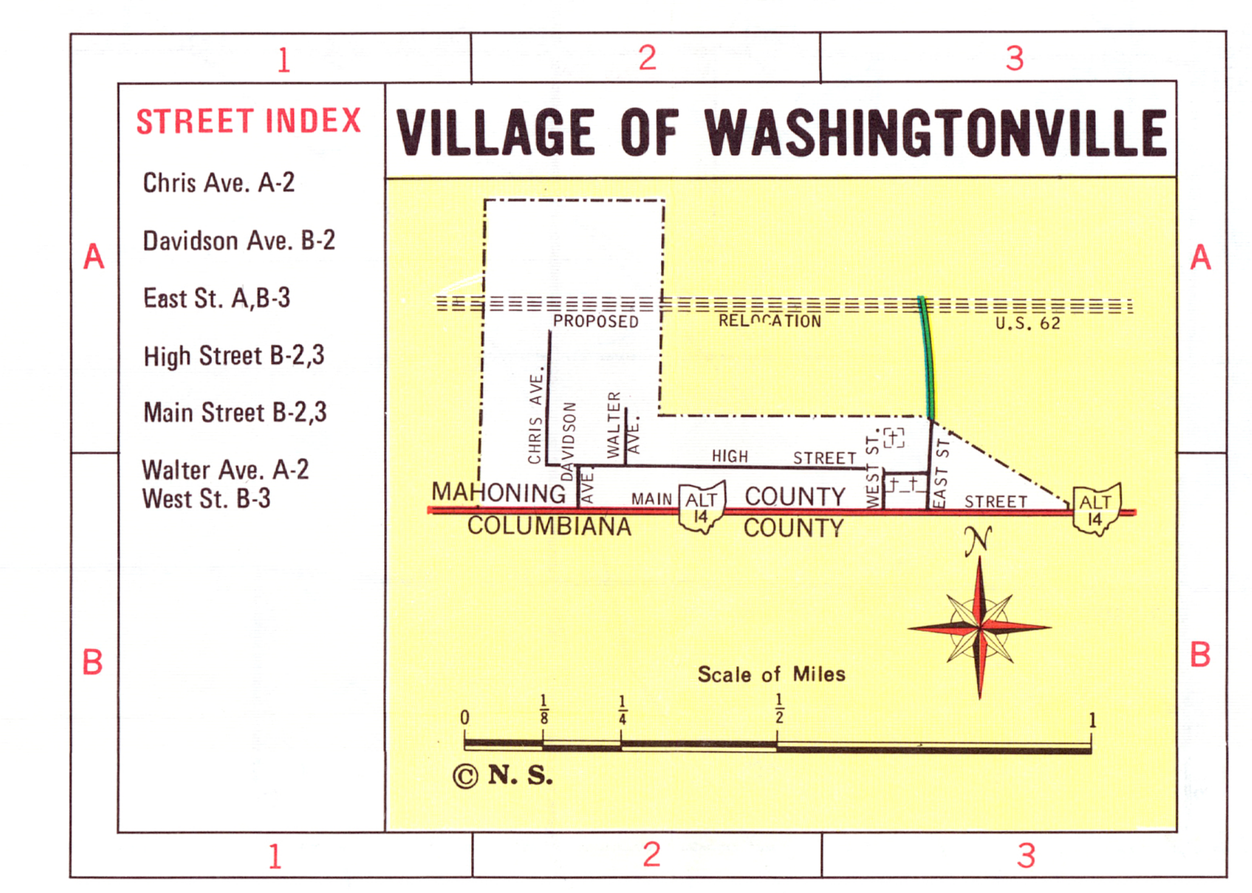
STREET INDEX
VILLAGE OF WASHINGTONVILLE
Chris Ave. A-2
Davidson Ave. B-2
East St. A,B-3
High Street B-2,3
Main Street B-2,3
Walter Ave. A-2
West St. B-3
MAHONING COUNTY
COLUMBIANA COUNTY
Scale of Miles
© N. S.

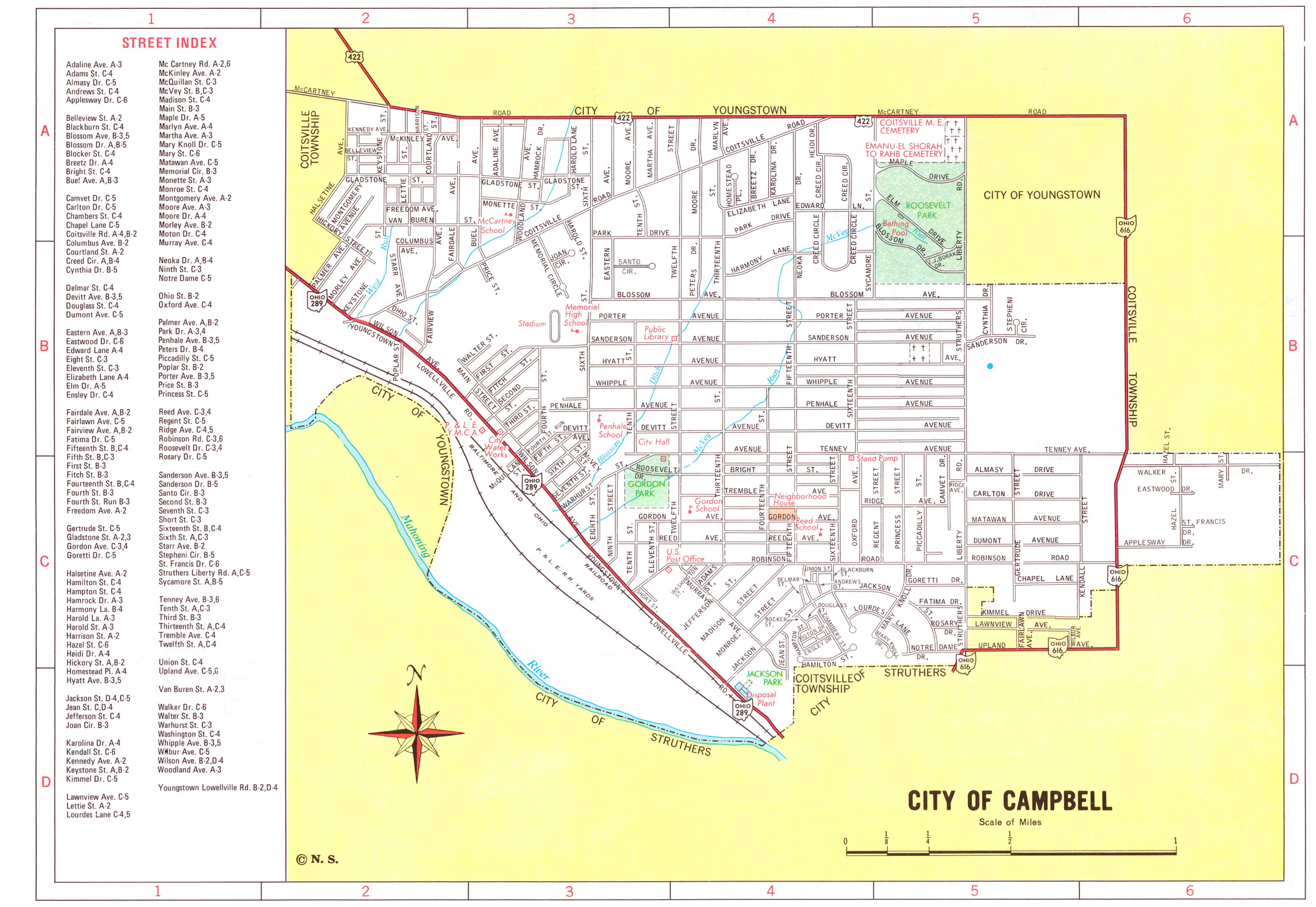
STREET INDEX
CITY OF CAMPBELL
Adaline Ave. A-3
Adams St. C-4
Almasy Dr. C-5
Andrews St. C-4
Applesway Dr. C-6
Belleview St. A-2
Blackburn St. C-4
Blossom Ave. B-3,5
Blossom Dr. A,B-5
Blocker St. C-4
Breetz Dr. A-4
Bright St. C-4
Buel Ave. A,B-3
Camvet Dr. C-5
Carlton Dr. C-5
Chambers St. C-4
Chapel Lane C-5
Coitsville Rd. A-4,B-2
Columbus Ave. B-2
Courtland St. A-2
Creed Cir. A,B-4
Cynthia Dr. B-5
Delmar St. C-4
Devitt Ave. B-3,5
Douglass St. C-4
Dumont Ave. C-5
Eastern Ave. A,B-3
Eastwood Dr. C-6
Edward Lane A-4
Eight St. C-3
Eleventh St. C-3
Elizabeth Lane A-4
Elm Dr. A-5
Ensley Dr. C-4
Fairdale Ave. A,B-2
Fairlawn Ave. C-5
Fairview Ave. A,B-2
Fatima Dr. C-5
Fifteenth St. B,C-4
Fifth St. B,C-3
First St. B-3
Fitch St. B-3
Fourteenth St. B,C-4
Fourth St. B-3
Fourth St. Run B-3
Freedom Ave. A-2
Gertrude St. C-5
Gladstone St. A-2,3
Gordon Ave. C-3,4
Goretti Dr. C-5
Halsetine Ave. A-2
Hamilton St. C-4
Hampton St. C-4
Hamrock Dr. A-3
Harmony La. B-4
Harold La. A-3
Harold St. A-3
Harrison St. A-2
Hazel St. C-6
Heidi Dr. A-4
Hickory St. A,B-2
Homestead Pl. A-4
Hyatt Ave. B-3,5
Jackson St. D-4,C-5
Jean St. C,D-4
Jefferson St. C-4
Joan Cir. B-3
Karolina Dr. A-4
Kendall St. C-6
Kennedy Ave. A-2
Keystone St. A,B-2
Kimmel Dr. C-5
Lawnview Ave. C-5
Lettie St. A-2
Lourdes Lane C-4,5
Mc Cartney Rd. A-2,6
McKinley Ave. A-2
McQuillan St. C-3
McVey St. B,C-3
Madison St. C-4
Main St. B-3
Maple Dr. A-5
Marlyn Ave. A-4
Martha Ave. A-3
Mary Knoll Dr. C-5
Mary St. C-6
Matawan Ave. C-5
Memorial Cir. B-3
Monette St. A-3
Monroe St. C-4
Montgomery Ave. A-2
Moore Ave. A-3
Moore Dr. A-4
Morley Ave. B-2
Moton Dr. C-4
Murray Ave. C-4
Neoka Dr. A,B-4
Ninth St. C-3
Notre Dame C-5
Ohio St. B-2
Oxford Ave. C-4
Palmer Ave. A,B-2
Park Dr. A-3,4
Penhale Ave. B-3,5
Peters Dr. B-4
Piccadilly St. C-5
Poplar St. B-2
Porter Ave. B-3,5
Price St. B-3
Princess St. C-5
Reed Ave. C-3,4
Regent St. C-5
Ridge Ave. C-4,5
Robinson Rd. C-3,6
Roosevelt Dr. C-3,4
Rosary Dr. C-5
Sanderson Ave. B-3,5
Sanderson Dr. B-5
Santo Cir. B-3
Second St. B-3
Seventh St. C-3
Short St. C-3
Sixteenth St. B,C-4
Sixth St. A,C-3
Starr Ave. B-2
Stepheni Cir. B-5
St. Francis Dr. C-6
Struthers Liberty Rd. A,C-5
Sycamore St. A,B-5
Tenney Ave. B-3,6
Tenth St. A,C-3
Third St. B-3
Thirteenth St. A,C-4
Tremble Ave. C-4
Twelfth St. A,C-4
Union St. C-4
Upland Ave. C-5,6
Van Buren St. A-2,3
Walker Dr. C-6
Walter St. B-3
Warhurst St. C-3
Washington St. C-4
Whipple Ave. B-3,5
Wilbur Ave. C-5
Wilson Ave. B-2,D-4
Woodland Ave. A-3
Youngstown Lowellville Rd. B-2,D-4
CITY OF YOUNGSTOWN
COITSVILLE TOWNSHIP
CITY OF STRUTHERS
Scale of Miles
© N. S.

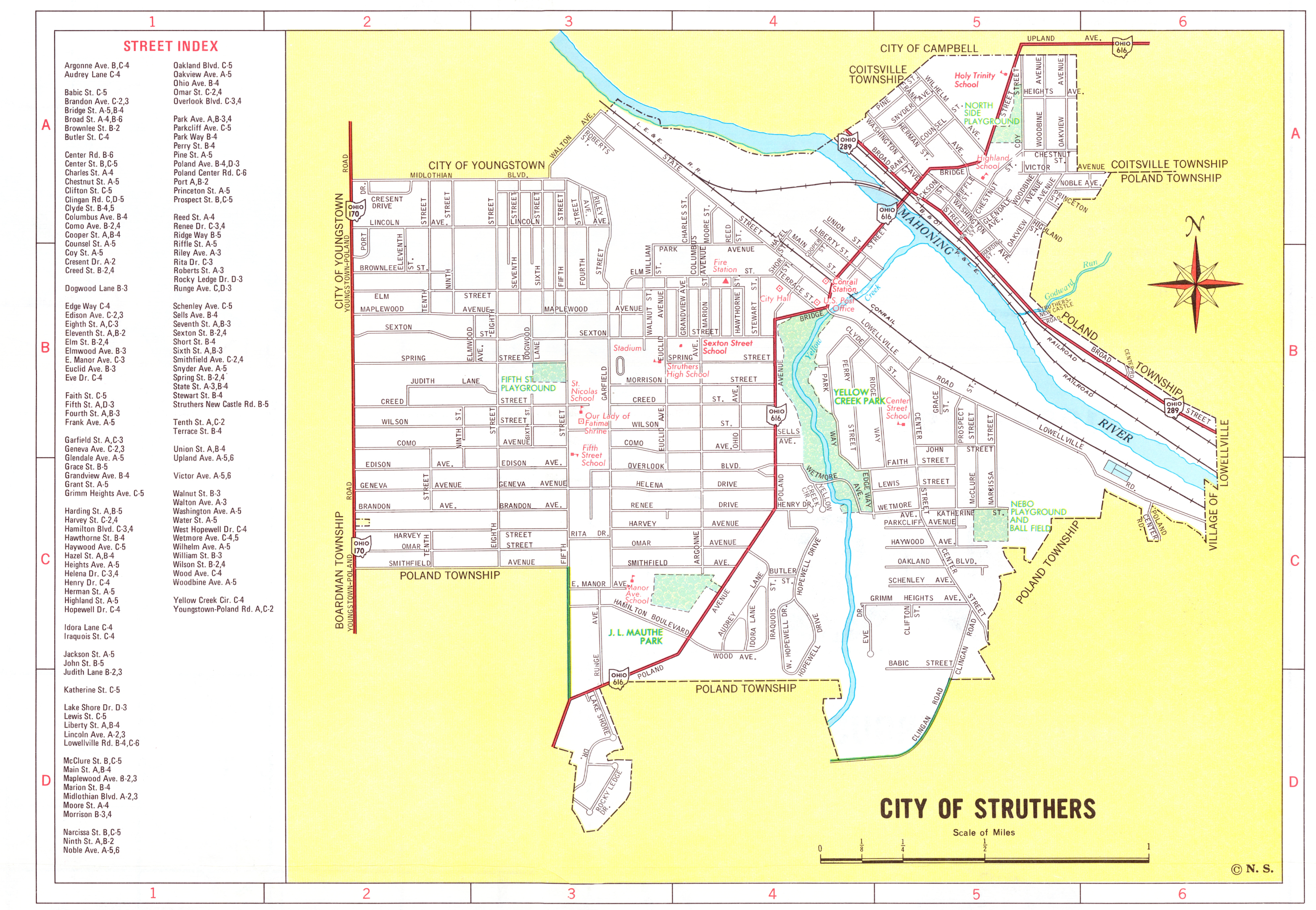
STREET INDEX
CITY OF STRUTHERS
Argonne Ave. B,C-4
Audrey Lane C-4
Babic St. C-5
Brandon Ave. C-2,3
Bridge St. A-5,B-4
Broad St. A-4,B-6
Brownlee St. B-2
Butler St. C-4
Center Rd. B-6
Center St. B,C-5
Charles St. A-4
Chestnut St. A-5
Clifton St. C-5
Clingan Rd. C,D-5
Clyde St. B-4,5
Columbus Ave. B-4
Como Ave. B-2,4
Cooper St. A,B-4
Counsel St. A-5
Coy St. A-5
Cresent Dr. A-2
Creed St. B-2,4
Dogwood Lane B-3
Edge Way C-4
Edison Ave. C-2,3
Eighth St. A,C-3
Eleventh St. A,B-2
Elm St. B-2,4
Elmwood Ave. B-3
E. Manor Ave. C-3
Euclid Ave. B-3
Eve Dr. C-4
Faith St. C-5
Fifth St. A,D-3
Fourth St. A,B-3
Frank Ave. A-5
Garfield St. A,C-3
Geneva Ave. C-2,3
Glendale Ave. A-5
Grace St. B-5
Grandview Ave. B-4
Grant St. A-5
Grimm Heights Ave. C-5
Harding St. A,B-5
Harvey St. C-2,4
Hamilton Blvd. C-3,4
Hawthorne St. B-4
Haywood Ave. C-5
Hazel St. A,B-4
Heights Ave. A-5
Helena Dr. C-3,4
Henry Dr. C-4
Herman St. A-5
Highland St. A-5
Hopewell Dr. C-4
Idora Lane C-4
Iraquois St. C-4
Jackson St. A-5
John St. B-5
Judith Lane B-2,3
Katherine St. C-5
Lake Shore Dr. D-3
Lewis St. C-5
Liberty St. A,B-4
Lincoln Ave. A-2,3
Lowellville Rd. B-4,C-6
McClure St. B,C-5
Main St. A,B-4
Maplewood Ave. B-2,3
Marion St. B-4
Midlothian Blvd. A-2,3
Moore St. A-4
Morrison B-3,4
Narcissa St. B,C-5
Ninth St. A,B-2
Noble Ave. A-5,6
Oakland Blvd. C-5
Oakview Ave. A-5
Ohio Ave. B-4
Omar St. C-2,4
Overlook Blvd. C-3,4
Park Ave. A,B-3,4
Parkcliff Ave. C-5
Park Way B-4
Perry St. B-4
Pine St. A-5
Poland Ave. B-4,D-3
Poland Center Rd. C-6
Port A,B-2
Princeton St. A-5
Prospect St. B,C-5
Reed St. A-4
Renee Dr. C-3,4
Ridge Way B-5
Riffle St. A-5
Riley Ave. A-3
Rita Dr. C-3
Roberts St. A-3
Rocky Ledge Dr. D-3
Runge Ave. C,D-3
Schenley Ave. C-5
Sells Ave. B-4
Seventh St. A,B-3
Sexton St. B-2,4
Short St. B-4
Sixth St. A,B-3
Smithfield Ave. C-2,4
Snyder Ave. A-5
Spring St. B-2,4
State St. A-3,B-4
Stewart St. B-4
Struthers New Castle Rd. B-5
Tenth St. A,C-2
Terrace St. B-4
Union St. A,B-4
Upland Ave. A-5,6
Victor Ave. A-5,6
Walnut St. B-3
Walton Ave. A-3
Washington Ave. A-5
Water St. A-5
West Hopewell Dr. C-4
Wetmore Ave. C-4,5
Wilhelm Ave. A-5
William St. B-3
Wilson St. B-2,4
Wood Ave. C-4
Woodbine Ave. A-5
Yellow Creek Cir. C-4
Youngstown-Poland Rd. A,C-2
CITY OF YOUNGSTOWN
COITSVILLE TOWNSHIP
POLAND TOWNSHIP
BOARDMAN TOWNSHIP
VILLAGE OF LOWELLVILLE
MAHONING RIVER
Scale of Miles
© N. S.

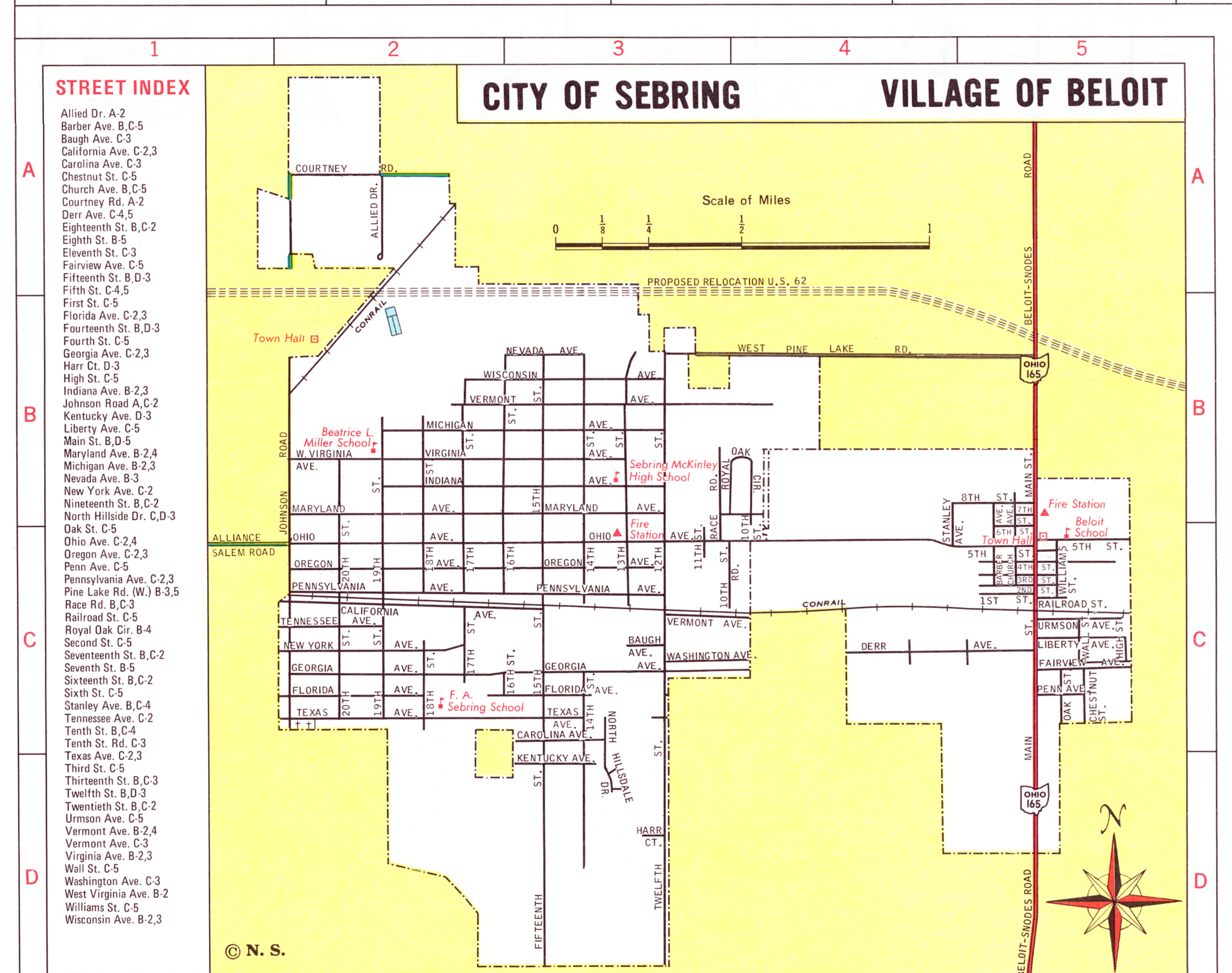
STREET INDEX
CITY OF SEBRING
VILLAGE OF BELOIT
Allied Dr. A-2
Barber Ave. B,C-5
Baugh Ave. C-3
California Ave. C-2,3
Carolina Ave. C-3
Chestnut St. C-5
Church Ave. B,C-5
Courtney Rd. A-2
Derr Ave. C-4,5
Eighteenth St. B,C-2
Eighth St. B-5
Eleventh St. C-3
Fairview Ave. C-5
Fifteenth St. B,D-3
Fifth St. C-4,5
First St. C-5
Florida Ave. C-2,3
Fourteenth St. B,D-3
Fourth St. C-5
Georgia Ave. C-2,3
Harr Ct. D-3
High St. C-5
Indiana Ave. B-2,3
Johnson Road A,C-2
Kentucky Ave. D-3
Liberty Ave. C-5
Main St. B,D-5
Maryland Ave. B-2,4
Michigan Ave. B-2,3
Nevada Ave. B-3
New York Ave. C-2
Nineteenth St. B,C-2
North Hillside Dr. C,D-3
Oak St. C-5
Ohio Ave. C-2,4
Oregon Ave. C-2,3
Penn Ave. C-5
Pennsylvania Ave. C-2,3
Pine Lake Rd. (W.) B-3,5
Race Rd. B,C-3
Railroad St. C-5
Royal Oak Cir. B-4
Second St. C-5
Seventeenth St. B,C-2
Seventh St. B-5
Sixteenth St. B,C-2
Sixth St. C-5
Stanley Ave. B,C-4
Tennessee Ave. C-2
Tenth St. B,C-4
Tenth St. C-3
Tenth St. Rd. C-3
Texas Ave. C-2,3
Third St. C-5
Thirteenth St. B,C-3
Twelfth St. B,D-3
Twentieth St. B,C-2
Urmson Ave. C-5
Vermont Ave. B-2,4
Vermont Ave. C-3
Virginia Ave. B-2,3
Wall St. C-5
Washington Ave. C-3
West Virginia Ave. B-2
Williams St. C-5
Wisconsin Ave. B-2,3
Scale of Miles
PROPOSED RELOCATION U.S. 62
ALLIANCE SALEM ROAD
BELOIT-SNODES ROAD
© N. S.

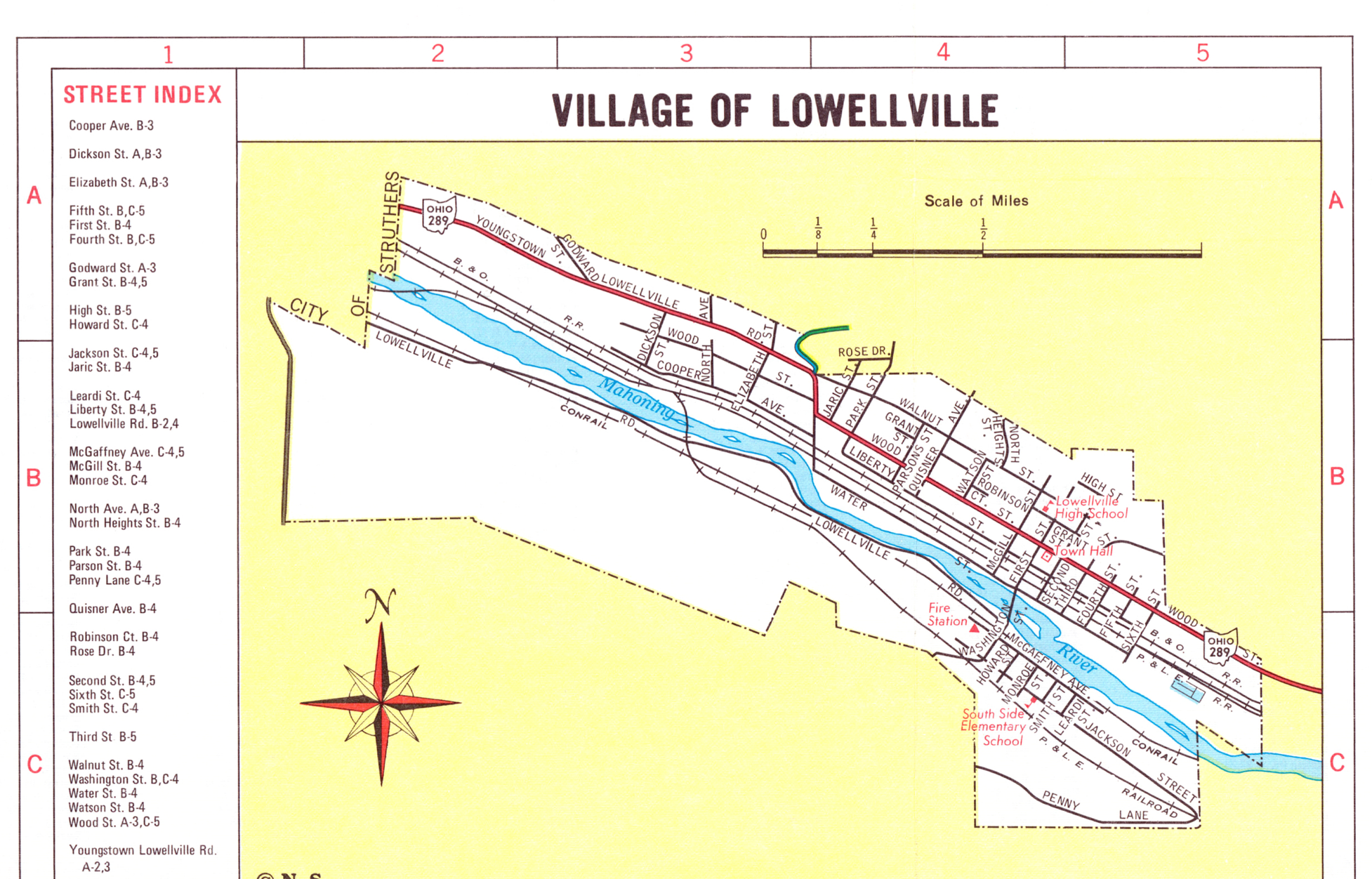
STREET INDEX
VILLAGE OF LOWELLVILLE
Cooper Ave. B-3
Dickson St. A,B-3
Elizabeth St. A,B-3
Fifth St. B,C-5
First St. B-4
Fourth St. B,C-5
Godward St. A-3
Grant St. B-4,5
High St. B-5
Howard St. C-4
Jackson St. C-4,5
Jaric St. B-4
Leardi St. C-4
Liberty St. B-4,5
Lowellville Rd. B-2,4
McGaffney Ave. C-4,5
McGill St. B-4
Monroe St. C-4
North Ave. A,B-3
North Heights St. B-4
Park St. B-4
Parson St. B-4
Penny Lane C-4,5
Quisner Ave. B-4
Robinson Ct. B-4
Rose Dr. B-4
Second St. B-4,5
Sixth St. C-5
Smith St. C-4
Third St. B-5
Walnut St. B-4
Washington St. B,C-4
Water St. B-4
Watson St. B-4
Wood St. A-3,C-5
Youngstown Lowellville Rd. A-2,3
Scale of Miles
© N. S.

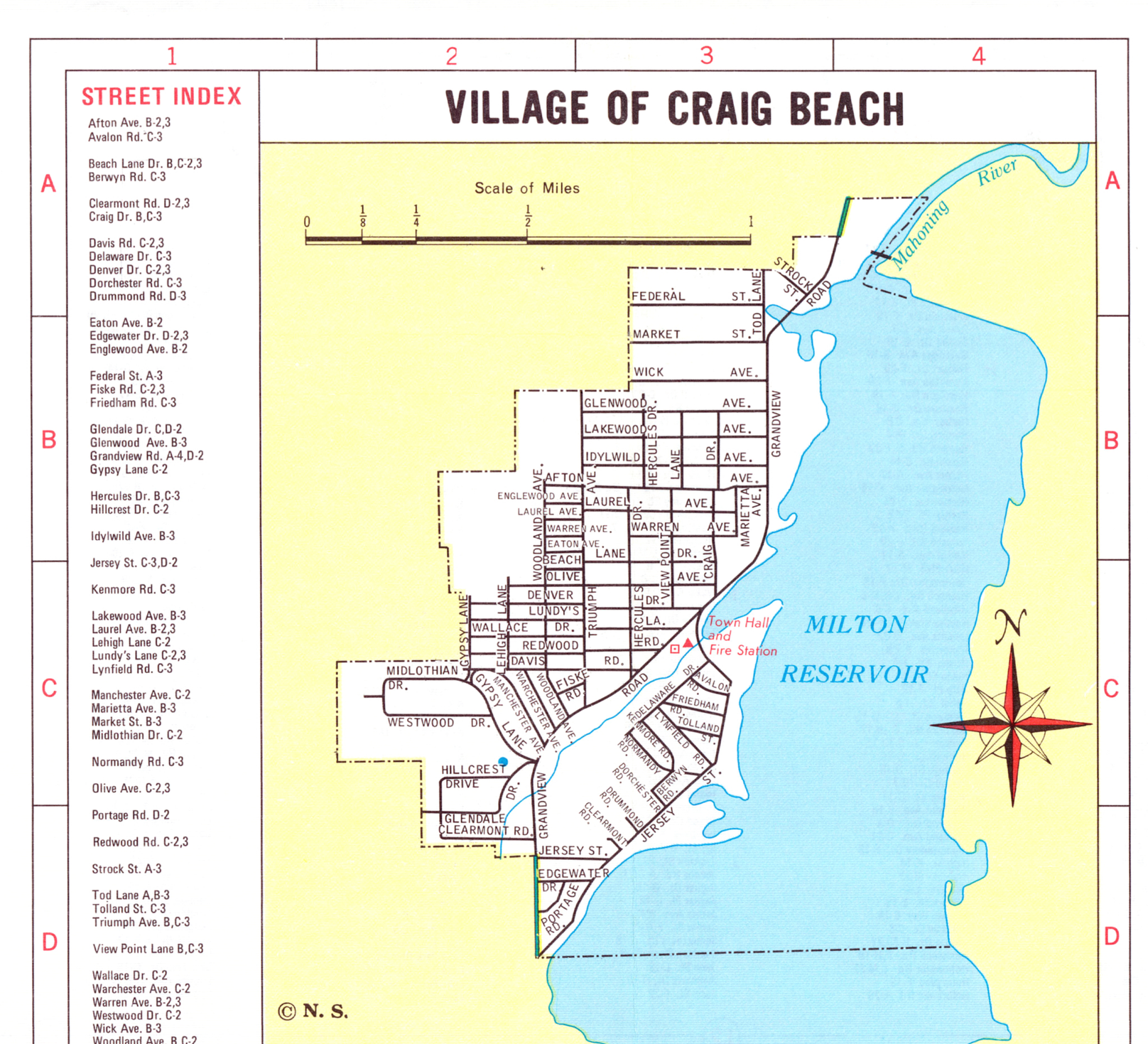
STREET INDEX
VILLAGE OF CRAIG BEACH
Afton Ave. B-2,3
Avalon Rd. C-3
Beach Lane Dr. B,C-2,3
Berwyn Rd. C-3
Clearmont Rd. D-2,3
Craig Dr. B,C-3
Davis Rd. C-2,3
Delaware Dr. C-3
Denver Dr. C-2,3
Dorchester Rd. C-3
Drummond Rd. D-3
Eaton Ave. B-2
Edgewater Dr. D-2,3
Englewood Ave. B-2
Federal St. A-3
Fiske Rd. C-2,3
Friedham Rd. C-3
Glendale Dr. C,D-2
Glenwood Ave. B-3
Grandview Rd. A-4,D-2
Gypsy Lane C-2
Hercules Dr. B,C-3
Hillcrest Dr. C-2
Idylwild Ave. B-3
Jersey St. C-3,D-2
Kenmore Rd. C-3
Lakewood Ave. B-3
Laurel Ave. B-2,3
Lehigh Lane C-2
Lundy's Lane C-2,3
Lynfield Rd. C-3
Manchester Ave. C-2
Marietta Ave. B-3
Market St. B-3
Midlothian Dr. C-2
Normandy Rd. C-3
Olive Ave. C-2,3
Portage Rd. D-2
Redwood Rd. C-2,3
Strock St. A-3
Tod Lane A,B-3
Tolland St. C-3
Triumph Ave. B,C-3
View Point Lane B,C-3
Wallace Dr. C-2
Warchester Ave. C-2
Warren Ave. B-2,3
Westwood Dr. C-2
Wick Ave. B-3
Woodland Ave. B,C-2
MILTON RESERVOIR
Mahoning River
Scale of Miles
© N. S.

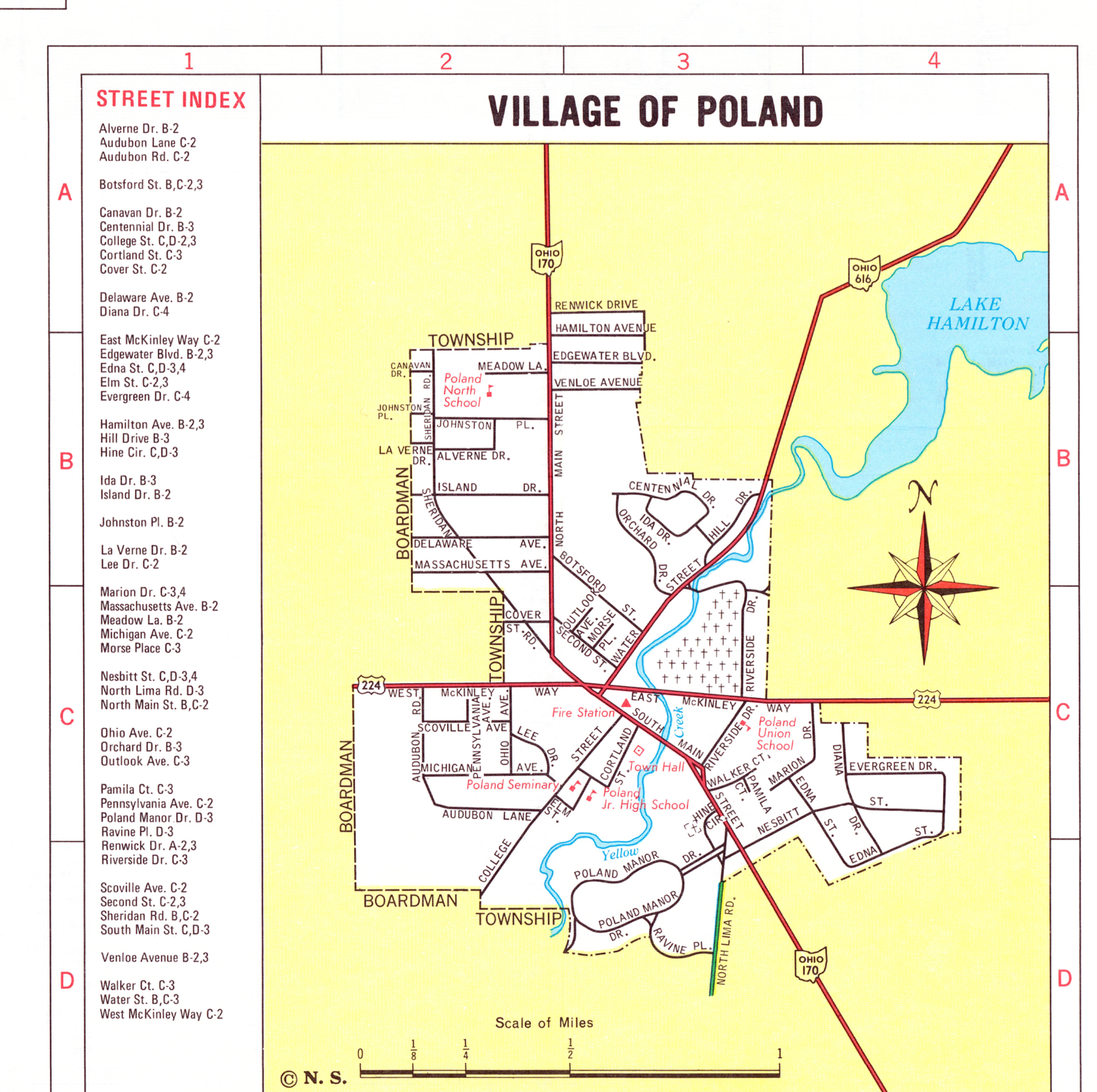
STREET INDEX
VILLAGE OF POLAND
Alverne Dr. B-2
Audubon Lane C-2
Audubon Rd. C-2
Botsford St. B,C-2,3
Canavan Dr. B-2
Centennial Dr. B-3
College St. C,D-2,3
Cortland St. C-3
Cover St. C-2
Delaware Ave. B-2
Diana Dr. C-4
East McKinley Way C-2
Edgewater Blvd. B-2,3
Edna St. C,D-3,4
Elm St. C-2,3
Evergreen Dr. C-4
Hamilton Ave. B-2,3
Hill Drive B-3
Hine Cir. C,D-3
Ida Dr. B-3
Island Dr. B-2
Johnston Pl. B-2
La Verne Dr. B-2
Lee Dr. C-2
Marion Dr. C-3,4
Massachusetts Ave. B-2
Meadow La. B-2
Michigan Ave. C-2
Morse Place C-3
Nesbitt St. C,D-3,4
North Lima Rd. D-3
North Main St. B,C-2
Ohio Ave. C-2
Orchard Dr. B-3
Outlook Ave. C-3
Pamila Ct. C-3
Pennsylvania Ave. C-2
Poland Manor Dr. D-3
Ravine Pl. D-3
Renwick Dr. A-2,3
Riverside Dr. C-3
Scoville Ave. C-2
Second St. C-2,3
Sheridan Rd. B,C-2
South Main St. C,D-3
Venloe Avenue B-2,3
Walker Ct. C-3
Water St. B,C-3
West McKinley Way C-2
LAKE HAMILTON
BOARDMAN TOWNSHIP
Scale of Miles
© N. S.

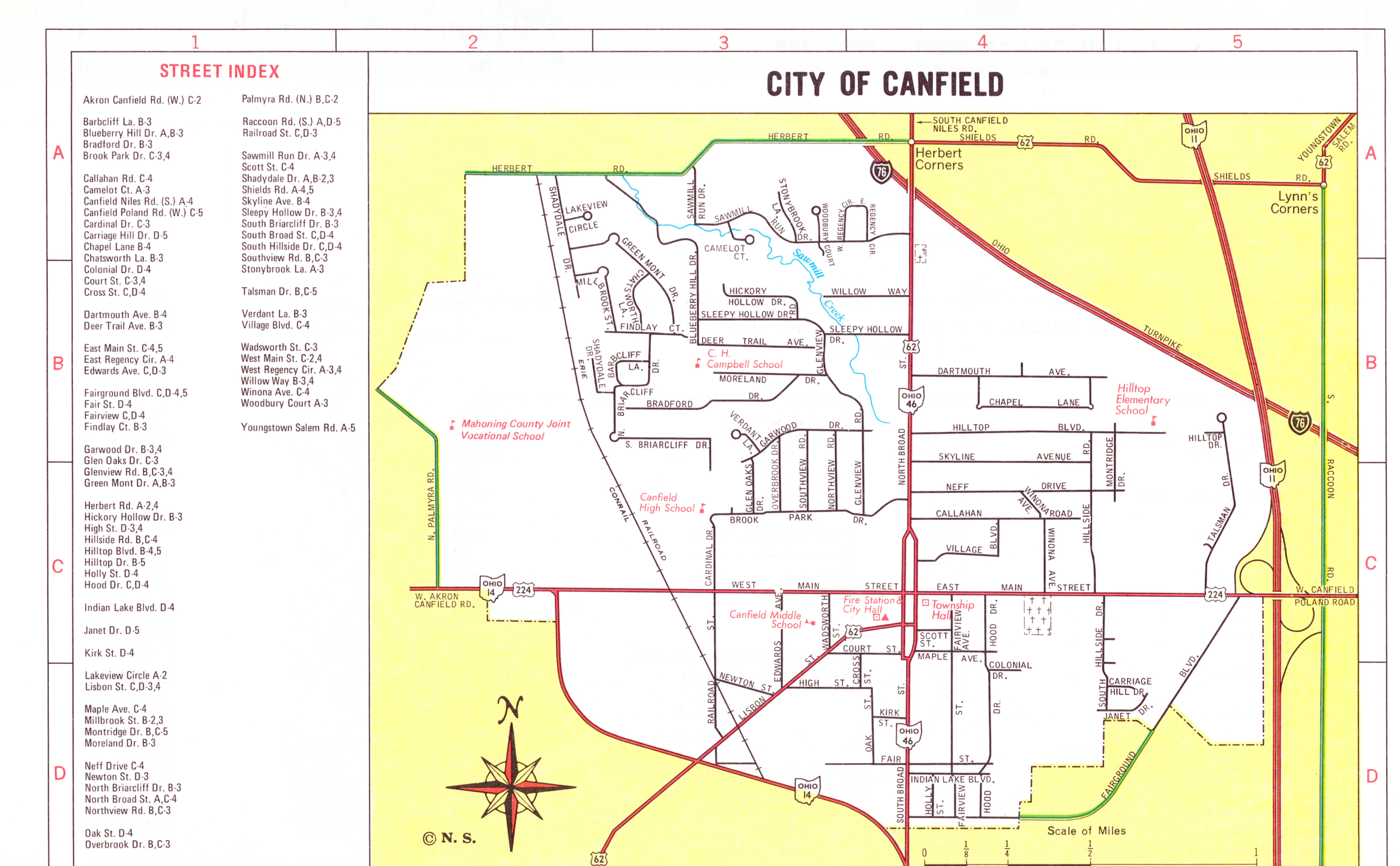
STREET INDEX
CITY OF CANFIELD
Akron Canfield Rd. (W.) C-2
Barbcliff La. B-3
Blueberry Hill Dr. A,B-3
Bradford Dr. B-3
Brook Park Dr. C-3,4
Callahan Rd. C-4
Camelot Ct. A-3
Canfield Niles Rd. (S.) A-4
Canfield Poland Rd. (W.) C-5
Cardinal Dr. C-3
Carriage Hill Dr. D-5
Chapel Lane B-4
Chatsworth La. B-3
Colonial Dr. D-4
Court St. C-3,4
Cross St. C,D-4
Dartmouth Ave. B-4
Deer Trail Ave. B-3
East Main St. C-4,5
East Regency Cir. A-4
Edwards Ave. C,D-3
Fairground Blvd. C,D-4,5
Fair St. D-4
Fairview C,D-4
Findlay Ct. B-3
Garwood Dr. B-3,4
Glen Oaks Dr. C-3
Glenview Rd. B,C-3,4
Green Mont Dr. A,B-3
Herbert Rd. A-2,4
Hickory Hollow Dr. B-3
High St. D-3,4
Hillside Rd. B,C-4
Hilltop Blvd. B-4,5
Hilltop Dr. B-5
Holly St. D-4
Hood Dr. C,D-4
Indian Lake Blvd. D-4
Janet Dr. D-5
Kirk St. D-4
Lakeview Circle A-2
Lisbon St. C,D-3,4
Maple Ave. C-4
Millbrook St. B-2,3
Montridge Dr. B,C-5
Moreland Dr. B-3
Neff Drive C-4
Newton St. D-3
North Briarcliff Dr. B-3
North Broad St. A,C-4
Northview Rd. B,C-3
Oak St. D-4
Overbrook Dr. B,C-3
Palmyra Rd. (N.) B,C-2
Raccoon Rd. (S.) A,D-5
Railroad St. C,D-3
Sawmill Run Dr. A-3,4
Scott St. C-4
Shadydale Dr. A,B-2,3
Shields Rd. A-4,5
Skyline Ave. B-4
Sleepy Hollow Dr. B-3,4
South Briarcliff Dr. B-3
South Broad St. C,D-4
South Hillside Dr. C,D-4
Southview Rd. B,C-3
Stonybrook La. A-3
Talsman Dr. B,C-5
Verdant La. B-3
Village Blvd. C-4
Wadsworth St. C-3
West Main St. C-2,4
West Regency Cir. A-3,4
Willow Way B-3,4
Winona Ave. C-4
Woodbury Court A-3
Youngstown Salem Rd. A-5
Herbert Corners
Lynn's Corners
Scale of Miles
© N. S.