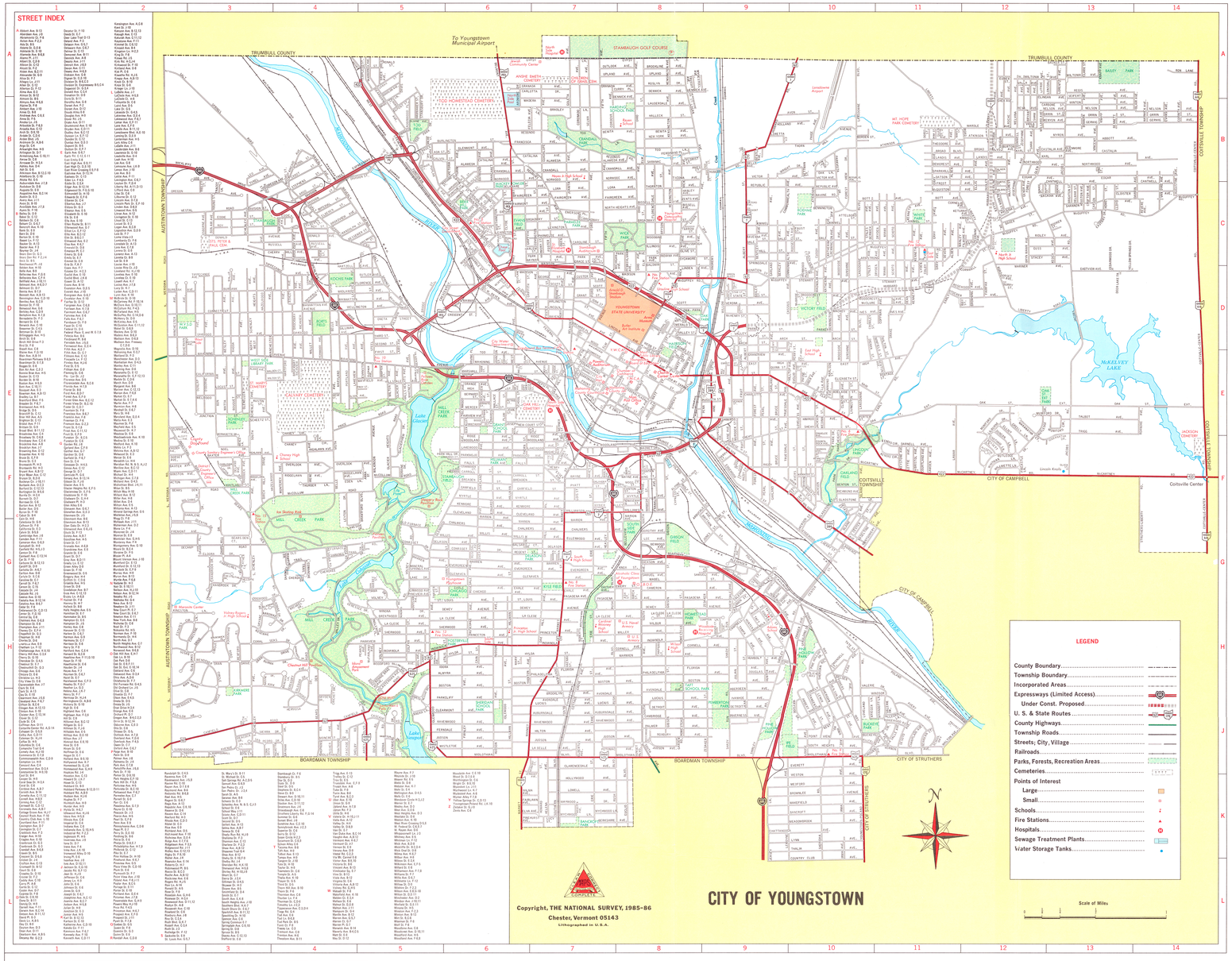
STREET INDEX
CITY OF YOUNGSTOWN
LEGEND
County Boundary
Township Boundary
Incorporated Areas
Expressways (Limited Access)
Under Const. Proposed
U. S. & State Routes
County Highways
Township Roads
Streets; City, Village
Railroads
Parks, Forests, Recreation Areas
Cemeteries
Points of Interest
Large
Small
Schools
Fire Stations
Hospitals
Sewage Treatment Plants
Water Storage Tanks
Scale of Miles
Copyright, THE NATIONAL SURVEY, 1985-86
Chester, Vermont 05143
Lithographed in U.S.A.

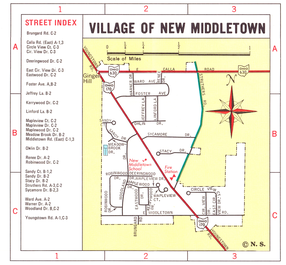
STREET INDEX
VILLAGE OF NEW MIDDLETOWN
Scale of Miles
© N. S.

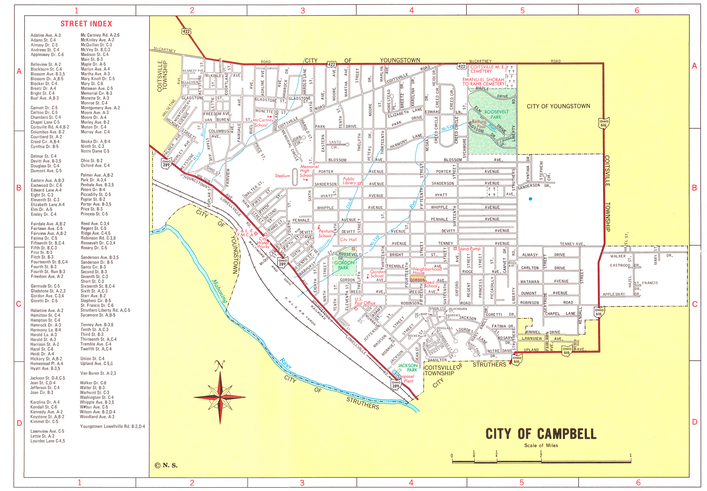
STREET INDEX
CITY OF CAMPBELL
Scale of Miles
© N. S.

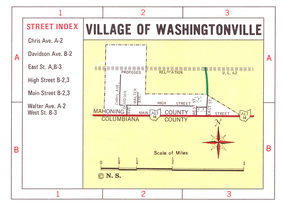
STREET INDEX
VILLAGE OF WASHINGTONVILLE
Scale of Miles
© N. S.

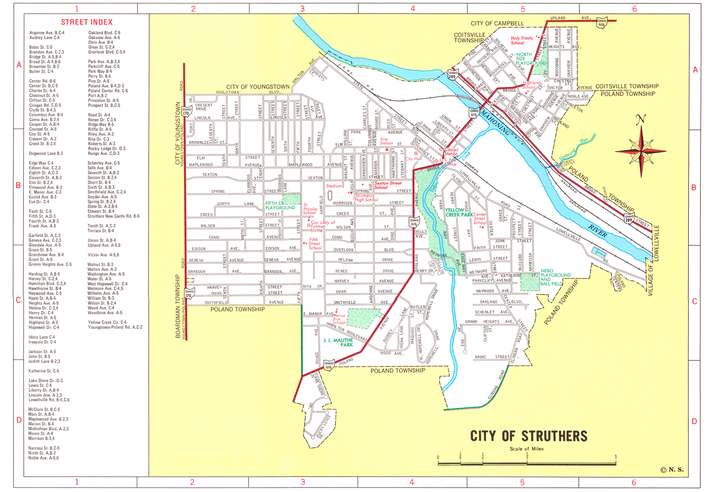
STREET INDEX
CITY OF STRUTHERS
Scale of Miles
© N. S.

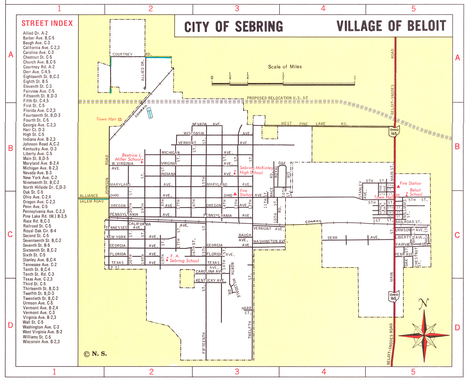
STREET INDEX
CITY OF SEBRING
VILLAGE OF BELOIT
Scale of Miles
© N. S.

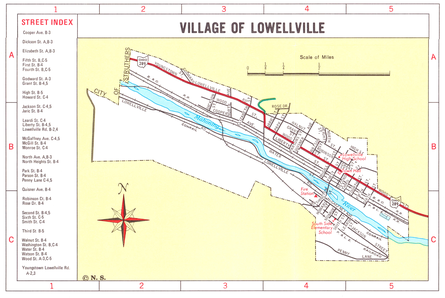
STREET INDEX
VILLAGE OF LOWELLVILLE
Scale of Miles
© N. S.

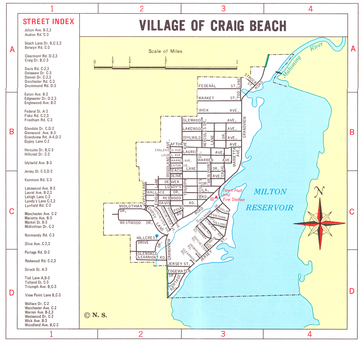
STREET INDEX
VILLAGE OF CRAIG BEACH
Scale of Miles
MILTON RESERVOIR
© N. S.

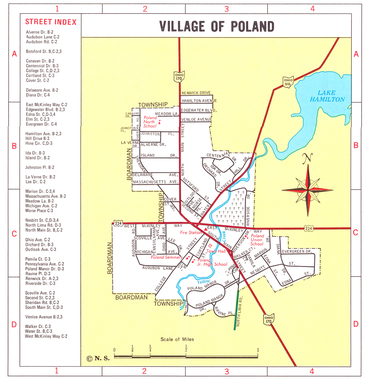
STREET INDEX
VILLAGE OF POLAND
LAKE HAMILTON
Scale of Miles
© N. S.

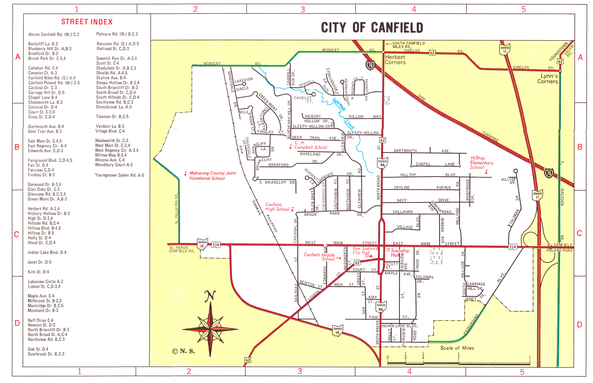
STREET INDEX
CITY OF CANFIELD
Scale of Miles
© N. S.