Mahoning County
Road Records
Volume 7

PUBLIC ROAD PETITION

Youngstown, Ohio May 16, 1969

TO THE HONORABLE BOARD OF COUNTY COMMISSIONERS OF MAHONING COUNTY, OHIO:

The undersigned petitioners, freeholders of said County residing in the vicity of the proposed improvement hereinafter described, respectfully represent that the public convenience and welfare require the Vacating a part of Erie Street, a public road on the line hereinafter described, and make application to you to institute and order proper proceedings in the premises for vacating a part,such road, the same not being a road on the State Highway System.

The following is the general route and termini of said road:
Beginning at a point on the north margin of Indianola Road (C.H. 100), said point being the intersection of the north margin of said Indianola Road with the centerline of Erie Street; thence northerly along said centerline a distance of approximately 175 feet to a point; thence easterly a distance of 25 feet to a point on the rear lot line of Lot No. 61; thence southerly a distance of 175 feet to a point; thence westerly a distance of 25 feet to the place of beginning and containing within said boundaries that area known as part of Erie Street being a 25' right-of-way as recorded in Vol. 31 - Pg. 22, Sonja Heights Plat No. 1, G.L. 19 - 4th Div. of the Mahoning County record of Plats and located in Boardman Township, Mahoning County, Ohio.

Esther Amendolea	214 Indianola Road
William M. Ogden	220 E. Indianola Road
Philomena Ogden	220 E. Indianola Road
Antoinette B. Conti	4940 Grover Dr.
John Conti	4940 Grover Dr.
Roze Zubonia	4949 Grover Dr.
Wilma Lanney	246 Indianola Rd.
Susan Speero	240 Indianola Rd.
Forest W. Clark	4956 Grover Dr.
Mildred E. Clark	4956 Grover Dr.
Richard A. Amendola	214 Indianola Rd.
Wm. McMeans	207 Indianola Rd.
Hazel McMeans	207 Indianold RD.
Nenzi Casentino	208 Indianolad Rd.
Jerold R. Grossen	5235 Erie St.
Barbara J. Grossen	5235 Erie St,
Mary D. Rumbaugh	5234 Erie St.
Ginevieve W. Garretson	5240 Erie St.
Chester W. Garretson	5240 Erie St.
Morgan S. Stooner	195 Indianola Rd.
J. A. Scarnecchia	208 Indianola Rd.
Elizabeth Scarnecchia	204 Indianola Rd.
Clara S. Leonhart	204 Indianola Rd.

Filed Stephen J. Benish, Clerk

NOTICE OF TIME AND PLACE OF VIEW AND OF FINAL HEARING

Vacating a Part of Erie Street
(by publication)

Notice is hereby given that there is before the Board of County Commissioners of Mahoning County, Ohio the matter of vacating part of a Public Road on the line hereinafter described, known as the Erie Street, the general route and termini of which road are as follows:
Beginning at a point on the north margin of Indianola Road (C.H.100) said point being the intersection of the north margin of said Indianola Road with the centerline of Erie St.; thence northerly along said centerline a distance of approximately 175 feet to a point; thence easterly a distance of 25 feet to a point on the rear lot line of Lot No. 61; thence southerly a distance of 175 feet to a point; thence westerly a distance of twenty five feet to the place of beginning and containing within said boundaries that area known as part of Erie St. being a twenty-five foot right-of-way as recorded in Volume 31, page 22, Sonja Heights Plat No. 1 G.L.19, 4th Division of the Mahoning County Record of Plats and located in Boardman Township, Mahoning County, Ohio.

Said Board of County Commissioners has fixed the 6 day of June, 1969 at 10 o'clock A.M. EDST as the date when and proposed vacating site as the place where said Board will view the proposed improvement, and has also fixed the 13 day of June, 1969 at 10 o'clock A.M. EDST at their office in the County Office Bldg. of said County in Youngstown, Ohio, as the time and place for the final hearing on said proposed improvement.

BY ORDER OF THE BOARD OF COUNTY COMMISSIONERS
MAHONING COUNTY, OHIO

STEPHEN J. BENISH, CLERK

2

RESOLUTION -FIXING TIME AND PLACE OF VIEW AND OF FINAL HEARING AND NOTICE THEREOF ON PUBLIC ROAD PETITION

IN THE MATTER OF THE
VACATING A PART OF ERIE STREET
BOARDMAN TOWNSHIP
Public Road
Petitioned for by Clara Sapena Leonhart and other.

OFFICE OF COUNTY COMMISSIONERS
MAHONING COUNTY, OHIO

The Board of County Commissioners of Mahoning County, Ohio, met in regular session on the 19th day of May, 1969, at the office of the Board of County Commissioners with the following members present:

THOMAS J. BARRETT
GEORGE J. BINDAS
JOHN PALERMO

Mr. Barrett moved the adoption of the following Resolution:

WHEREAS, A Petition signed by at least twelve freeholders of the County residing in the vicinity of the proposed improvement has been presented to this Board of County Commissioners requesting said Board to vacate part of Erie Stree as described therein; therefore be it

RESOLVED, That the 6th day of June, 1969 at 10 o'clock A.M. E.D.S.T. be fixed as the date when we will view the proposed improvement, on which date we will meet at proposed vacating site and go over the line of said proposed improvement; and be it further

RESOLVED, That the 13 day of June, 1969 at 10 o'clock A.M. E.D.S.T. be fixed as the date for a final hearing thereof, which hearing will be at the office of the Board; and be it further

RESOLVED, That the Clerk of this Board be and he is hereby directed to give notice of the time and place for both such view and hearing by publication once a week for two consecutive weeks in the Youngstown Vindicator a newspaper published and having general circulation in the County, which said notice shall also state briefly the character of said proposed improvement.

Mr. Palermo, seconded the Resolution and the roll being called upon its adoption, the vote resulted as follows:

Mr. Barrett	Aye
Mr. Bindas	Aye
Mr. Palermo	Aye

Adopted the 19th day of May, 1969.

Stephen J. Benish
Clerk, Board of County Commissioners
Mahoning County, Ohio

THE STATE OF OHIO
MAHONING COUNTY

PROOF OF PUBLICATION

Personally appeared before the undersigned authority Isadora Daley, of the Vindicator Printing Company, publishers of the Youngstown Vindicator and Telegram, a newspaper printed and of general circulation in said County, and State, and being duly sworn on her oath deposes and says that the price hereto attached was published for 2 consecutive weeks and that insertions were as follows:
May 23, 1969, May 30, 1969

Advertisement $35.84 signed Isadore Daley

Sworn to and subscribed before me this 10 day of June A.D. 1969.

Helen I. Kopsco, Notary Public
Mahoning & Trumbull Counties, Ohio
My Commission expires October 25, 1973

RESOLUTION - UPON VIEW OF PROPOSED IMPROVEMENT
ORDER TO COUNTY ENGINEER

IN THE MATTER OF THE VACATING A PART
OF ERIE STREET, BOARDMAN TOWNSHIP
Public Road

Office of County Commissioners
Mahoning County, Ohio

The Board of County Commissioners of Mahoning County, Ohio, met in special session on the 6th day of June, 1969, at the office of Mahoning County Commissioners with the following members present:

Thomas J. Barrett	Absent
George J. Bindas	Aye
John Palermo	Aye

Mr. Palermo moved the adoption of the following Resolution;

WHEREAS, on the 6th day of June, 1969, the time heretofore fixed for view of the proposed improvement, we, the Board of County Commissioners having jurisdiction in said matter, went upon the line of said proposed improvement and made personal view ofthe proposed route and termini thereof, and after full investigation and due consideration of all the facts and conditions pertaining thereto; therefore, be it

RESOLVED, That we do find and consider said improvement of sufficient public importance to instruct the County Engineer to make an accurate survey and plat ofthe same and furnish an accurate and detailed description of the proposed improvement describing the center line and right of way lines thereof.

Said County Engineer shall also furnish an accurate and detailed description of each tract of land which he believe will be necessary to be taken in the event the proposed improvement be made, together with the name of each owner.

Said County Engineer shall also, at the time of making such survey, set stakes at the termini of each right of way line and at all angles between such termini, and at sufficient other points on the right of way lines so that the bounds of the proposed improvement may be discernible to property owners and other interested persons; and be it further

RESOLVED, That the said County Engineer be and he is hereby directed to make a report in writing to this Board, on or before the 13th day of June, 1969, the date fixed for the final hearing, setting forth his opinion either for or against said proposed improvement, and the width to which sais improvement shall be opened, which shall not be less than thirty feet; said report shall be accompanied by said plat and detailed and accurate descriptions, and filed with the County Commissioners, and this cause is continued until said date.

Mr. Bindas seconded the Resolution and the roll being called upon its adoption, the vote resulted as follows:

Mr. Barrett: Absent
Mr. Bindas: Aye
Mr. Palermo: Aye

Adopted the 6th day of June, 1969.

Signed: Stephen J. Benish
Clerk, Board of County Commissioners
Mahoning County, Ohio

REPORT OF COUNTY ENGINEER

In the Matter of the
Vacating a part of
Public Road

County Engineer's Office,
Mahoning County, Ohio
June 10, 1969

Erie Street

TO THE BOARD OF COUNTY COMMISSIONERS of Mahoning County, Ohio:

The undersigned in obedience to your order dated June 6, 1969, proceeded on the 9th day of June, 1969 to make an accurate survey and plate of the Public Road proposed to be improved, and respectfully submits the following report:

An accurate survey and plat, and an accurate and detailed description of each tract of land which the undersigned County Engineer believes will be necessary to be taken in the event the proposed improvement be made a part hereof.

An accurate and detailed description of the proposed improfement describing therein the center line and right of way lines follows:

Beginning at a point on the north margin of Indianola Road (C.H.100), said point being the intersection of the north margin of said Indianola Road with the centerline of Erie Street; thence northerly along said centerline N 03° 18' E a distance of 175 feet to a point; thence S 86° 01' E a distance of 25 feet to a point on the north-west corner of Lot No. 61; thence S 03° 18' W a distance of 175 feet to a point; thence N 86° 01' W a distance of 25 feet to the place of beginning and containing within said boundaries that area known as part of Erie Street being a 25' right of way as recorded in Vol. 31 Pg. 22, Sonja Heights Plat No. 1, G.L. 19, 4th Division of the Mahoning County record of Plats and located in Boardman Township, Mahoning County, Ohio.

Record of Public Hearing - Jr. Vol. 57 Page 296 & 297

signed: Nick DePrim
Asst. County Engineer of Mahoning County

, Filed: Stephen J/ Benish
Clerk Board of County Commissioners

4

RESOLUTION - GRANTING PROPOSED IMPROVEMENT
ORDERING RECORD, ETC.

IN THE MATTER OF THE
VACATING PART OF ERIE STREET

office of County Commissioners
Mahoning County, Ohio

Public Road

Mrs. C. S. Leonhart et al

The Board of County Commissioners of Mahoning County, Ohio met in special session on the 3rd day of October, 1969, at the office of the Board of County Commissioners with the following members present:

George J. Bindas
John Palermo

Mr. Palermo moved the adoption of the following Resolution:

WHEREAS, This day this matter came on to be heard on the report, survey, plat and detailed and accurate descriptions as filed by the County Engineer, and said report having been read in open session, the Board proceeded with the hearing of testimony bearing upon the necessity of the said improvement for the public convenience or welfare and offered either for or against going forward with the proposed improvement by interested persons; and

WHEREAS, said Board has considered said report and all the testimony offered, and all the facts and conditions pertaining to said matter, therefore, be it

RESOLVED, That said Board of County Commissioners do find said improvement will serve the public convenience and welfare; and be it further

RESOLVED, That said improvement as set forth and defined in said report, survey, plat and detailed and accurate descriptions as filed by the County Engineer be and the same is hereby granted and said road is hereby ordered vacated as described by the County Engineer and be it further,'

Resolved, That the County Engineer be and he is hereby directed to cause a record of theproceedings, including the survey and plat and accurate and detailed description of said proposed improvement, to be forthwith entered in the proper road records of said County.

Mr. Bindas seconded the Resolution and the roll being called upon its adoption the vote resulted as follows:

Mr. Barrett	Absent
Mr. Bindas	Aye
Mr. Palermo	Aye

Adopted the 3rd day of October, 1969.

Stephen J. Benish
Clerk, Board of County Commissioners
Mahoning County, Ohio

G.L.6

3RD

G.L.4

DIV.

SHIELDS AND

N 86°-01' W

J. BARGER
.75 A

WILLOWS PLAT
VOL. 19 - PG. 19

239'

207.5'

N 03°-18'E

25'

G.L. 4

ERIE ST 50'

25'

ERIE ST. 50'

N 03°-18'E

G.L. 19 - 4TH DIV.

G.L.21

INDIANOLA HEIGHTS
PLAT

TITUSVILLE RD. 40'

25'

46.72'

150'

61'

71.67'

S 86°-01' E
161.67

LEV CONSTRUCTION CO. INC.

VOL. 31 - PG. 22

175'

65'

60'

65'

4TH

DIV.

PUBLIC ROAD PETITION

YOUNGSTOWN, OHIO SEPT. 26, 1969

TO THE HONORABLE BOARD OF COUNTY COMMISSIONERS OF MAHONING COUNTY, OHIO.

The undersigned petitioners, freeholders of said County residing in the vicinity of the proposed improvement hereinafter described, respectfully represent that the public convenience and welfare require the vacating of certain Unnamed Alleys, public roads on the line hereinafter described, and make application to you to institute and order proper proceedings in the premises for vacating certain unnamed Alleys roads the same but being roads on the State Highway System.

The following is the general route and termini of said roads.

Unnamed Alley No. 1. Beginning at a point on the west margin of High Street, said point being the intersection of said West margin of High St. with the centerline of an Unnamed Alley, 12-ft. in width which separates property now owned by J.R. Colwell and Lot No. 2 as recorded in the Bean's Addition, Vol. 3, page 1 of the Mahoning County record of Plats, as transcribed from the Columbiana records; thence westerly a distance of 132 feet to the rear lot line of Lot No. 2.

Unnamed Alley No. 2. Beginning at a point on said west margin of High St., said point being the intersection of High St. with the centerline of an Unnamed Alley, 12 ft. in width which separates Lots No. 10 & 12 as recorded in said Bean's Addition, Vol. 3, page 1; thence westerly a distance of 132 ft. to the rear lot lines of Lots No. 10 and 12.

Unnamed Alley No. 3. Beginning at a point on the east margin of said High Street, said point being the intersection of said east margin of High Street with the centerline of an Unnamed Alley, 12-ft. in width which separates Lots No. 9 and 11 as recorded in said Bean's Addition Vol. 3 page 1; thence easterly a distance of 132 ft. to the rear lot line of lots No. 9 & 11.

Unnamed Alley No. 4. Beginning at a point on the north margin of Cherry St. said point being the intersection of said north margin of Cherry St. with the centerline of a Unnamed Alley 12 ft. in width and located a distance of 132.13 feet east of the east margin of High St.; thence northerly along said centerline of said Unnambed Alley a distance of 132 ft. along the rear lot line of Lots No. 13 and 15 of the said Bean's Addition, the above described four (4) unnamed Alleys being located in the Village of Petersburg, part of the North half Section 36 in Springfield Township, Mahoning County, Ohio.

CIRCULATOR: MRS. JOHN COLWELL, BOX 126, PETERSBURG, OHIO 44454

Petitioners' Name	Address
Josephine Colwell	High St. Petersburg, Ohio
John R. Colwell	" "
Josephine Clark	" "
Fred Clark	" "
Rosetta Welton	" "
Lewis Welton	" "
Lester Moore	" "
Margaret Moore	" "
Dorothy Solomon	" "
Robert S. Solomon	" "
Irene Rischpater	" "
Fred W. Rischpater	" "
Adeline Susany	" "
Louis Susany	" "
Suzanne Hankison	" "
Joseph Hankinson	Cherry St., Petersburg, Ohio
Letitia Creed	" "
Lester Creed	High St. "
Mrs. Selma Leipply	" "
Webster Leipply	W. Lisbon St., "
Mrs. Gene Yauman	" "
Mrs. Glen W. Kerr	14358 High St. "
Mr. Ralph W. Yauman	High St. "
Dona Dunn	" "
	" "

NOTICE OF TIME AND PLACE OF VIEW AND
OF FINAL HEARING TO VACATE FOUR UNNAMED
ALLEYS IN SPRINGFIELD TOWNSHIP, MAHONING COUNTY, OHIO

Notice is hereby given that there is before the Board of County Commissioners of Mahoning County, Ohio, the matter of vacating four unnamed Alleys, on the line hereinafter described, the general route and termini of which roads are as follows:

(SEE ABOVE FOR DESCRIBTION)

Said Board of County Commissioners has fixed the 30th day of October, 1969 at 10:00 A.M. EST, as the date when and Unnamed Alley #1 on the west margin of High St., as the place where said Board will view the proposed improvement, and has also fixed the 6the day of November 1969 at ten o'clock A.M., EST, County Office Building, 21 West Boardman St., of said County, in Youngstown, Ohio, as the time and place for the final hearing on said proposed improvement.

By Order of the Board of Mahoning County Commissioners
GEORGE J. BINDAS, PRES.
THOMAS J. BARRETT
JOHN PALERMO
STEPHEN J. BENISH, CLERK

JR.VOL. #57,Page ____

8

THE STATE OF OHIO
MAHONING COUNTY

PROOF OF PUBLICATION

Personally appeared before the undersigned authority Roseann Eddy, of the VINDICATOR PRINTING CO., Publishers of the YOUNGSTOWN VINDICATOR AND TELEGRAM, a newspaper printed and of general circulation in said County, and State, and being duly sworn on her oath deposes and says that the notice hereto attached was published for 2 consecutive weeks and that insertions were as follows:

Oct. 15, 1969, Oct. 22, 1969. Advertisement $63.70 Roseann Eddy

Sworn to and subscribed before me this 22nd day of Oct. A.D. 1969.

RESOLUTION-FIXING TIME AND PLACE OF VIEW AND OF FINAL HEARING AND NOTICE THEREOF ON PUBLIC ROAD PETITION

IN THE MATTER OF THE
VACATING FOUR UNNAMED ALLEYS
SPRINGFIELD TOWNSHIP
Public Road

Office of County Commissioners
Mahoning County, Ohio

Petitioned for by Mrs. Jd. Caldwell
and others

The Board of County Commissioners of Mahoning County, Ohio, met in regular session on the 6th day of October, 1969, at the office of the Board of Mahoning County Commissioners with the following members present:

Thomas J. Barrett
George J. Bindas
John Palermo

Mr. Palermo moved the adoption of the following Resolution:
WHEREAS, a petition signed by at least twelve freeholders of the County residing in the vicinity of the proposed improvement has been presented to this Board of County Commissioners requesting said Board to vacate Four Unnamed Alley, as described therein; therefore be it
RESOLVED, that the 30 day of October 1969, at 10:00 o'clock EST A.M. be fixed as the date when we will view the proposed improvement, on which date we will meet at Unnamed Alley #1 on the west margin of High St. and go over the line of said proposed improvement; and be it further,
RESOLVED that the 6th day of November, 1969 at 10 o'clock A.M. EST be fixed as the date for a final hearing thereof, which hearing will be at the office of the Board; and be it further,
RESOLVED, that the Clerk of this Board be and he is hereby directed to give notice of the time and place for both such view and hearing by publication once a week for two consecutive weeds in the Youngstown Vindicator a newspaper published and having general circulation in theCounty, which said notice shall also state briefly the character of saidproposed improvement.

Mr. Barrett seconded the Resolution and the roll being called upon its adoption, the vote resulted as follows:

Mr. Barrett	aye
Mr. Bindas	aye
Mr.Palermo	aye

Adopted the 6th day of October, 1969.

STEPHEN J. BENISH
CLERK, BOARD OF COUNTY COMMISSIONERS

MAHONING COUNTY, OHIO

NOTICE OF TIME AND PLACE OF VIEW AND OF FINAL HEARING
TO VACATE 4 UNNAMED ALLEYS (BY PUBLICATION

Notice is hereby given that there is before the Board of County Commissioners of Mahoning County Ohio, the matter of vacating Four Unnamed Alleys on the line hereinafter described, known as Unnamed Alleys the general route and termini of which Road are as follows: Unnamed Alley No. 1, beginning at a point on the West margin of High Street, said point being the intersection of said West margin of High St. with the centerline of an Unnamed Alley, twelve feet in width which separates property now owned by J.R. Colwell and Lot No. 2 as recorded inthe Bean's Addition, Volume 3, Page 1, of the Mahoning County record of plats, as transcribed from Columbiana Records; thence westerly a distance of 132 feet to the rear lot line of Lot No. 2. UNNAMED ALLEY NO. 2, beginning at a point on said west margin of High Street, said point being the intersection of High Street with the centerline of an Unnamed Alley, twelve feet in width which separates Lots No. 10 and 12 as recorded in said Bean's addition, Volume 3, Page 1; thence westerly a distance of 132 feet to the rear lot lines of Lots No. 10 and 12. UNNAMED ALLEY NO. 3, beginning at a point on the east margin of said High St. saidpoint being the intersection of said east margin of High St. with the centerline of an Unnamed Alley, twelve feet in width, which separages Lots No. 9 and 11 as recorded in said Bean's addition, Volume 3, page 1 thence easterly a distance of 132 feet to the rear lot line of lots No. 9 and 11. UNNAMED ALLEY No. 4, beginning at a point on the north margin of Cherry St., said point being the intersection of said north margin of Cherry St. with the centerline of an Unnamed Alley twelve feet in width and located a distance of 132.13 feet east of the east margin of High Street; thence northerly along said centerline of said unnamed alley a distance of 132 feet along the rear lot line of Lots No.13 and 15 of the said Bean's addition. the above described four (4) unnamed alleys being located in the Village of Petersburg part of the North Half section 36 in Springfield Township, Mahoning County, Ohio.

Said Board of County Commissioners has fixed the 30th day of October, 1969 at 10 o'clock A.M. EST as the date when and UNNAMED alley No. 1, West margin of High St. as the place where said Board will view the proposed improvement and has also fixed the 6th day of November, 1969 at 10 o'clock A.M. EST at their office in the County office Bldg. of said County in Youngstown Ohio, as the time and place for the final hearing on said proposed improvement.

By order of the Board of County Commissioners
Mahoning County, Ohio

Stephen J. Benish, Clerk

RESOLUTION-UPON VIEW OF PROPOSED IMPROVEMENT ORDER TO COUNTY ENGINEER

IN THE MATTER OF THE
VACATING FOUR UNNAMED ALLEYS
SPRINGFIELD TOWNSHIP
Public Road

OFFICE OF COUNTY COMMISSIONERS
MAHONING COUNTY, OHIO

The Board of County Commissionrs of Mahoning County, Ohio, met in regular session on the 30 day of October, 1969 at the office of the Board of County Commissioners with the following members present.

George J. Bindas
John Palermo

Mr. Palermo moved the adoption of the following Resolution;

WHEREAS, on the 30th day of October 1969, the time heretofore fixed for view of the proposed improvement we, the Board of County Commissioners having jurisdiction in said matter, went upon the line of said proposed improvement and made personal view of the proposed route and termini thereof, and after full investigation and due consideration of all the facts and conditions pertaining thereto; therefore, beit

RESOLVED, THAT we do find and consider said improvement of sufficient public importance to instruct the County Engineer to make an accurate survey and plate of the same, and furnish an accurate and detailed description of the proposed improvement describing the center line and right of way lines thereof.

Said County Engineer shall also furnish an accurate and detailed description of each tract of land which he believes will be necessary to be taken in the event the proposed improvement be made, together with the name of each owner.

Said County Engineer shall also, at the time of making such survey, set stakes at the termini of each right of way line and at all angles between such termini, and at sufficient other points on the right of way lines so that the bounds of the proposed improvement may be discernible to property owners and other interested persons; and be it further

RESOLVED, That the said County Engineer be and he is hereby directed to make a report in writing to this Board, on or before the 6th day of November, 1969, the date fixed for the final hearing, setting forth his opinion either for or against said proposed improvement, and the width to which said improvement shall be opened, which shall not be less than thirty feet said report shall be accompanied by said plat and detailed and accurate descriptions, and filed with the County Commissioners, and this cause is continued until said date.

Mr. Bindas seconded the Resolution and the roll being called upon its adoption, the vote resulted as follows:

Mr. Barrett	Absent
Mr. Bindas	Aye
Mr. Palermo	Aye

Adopted the 30th day of October, 1969.

Stephen J. Benish
Clerk, Board of County Commissioners
Mahoning County, Ohio

REPORT OF COUNTY ENGINEER

IN THE MATTER OF THE
VACATING FOUR UNNAMED ALLEYS
SPRINGFIELD TOWNSHIP
Public Road

COUNTY ENGINEER'S OFFICE
MAHONING COUNTY, OHIO
NOVEMBER 3, 1969

TO THE BOARD OF COUNTY COMMISSIONERS OF MAHONING COUNTY, OHIO:

The undersigned in obedience to your order dated October 30, 1969 proceeded on the 3rd day of November, 1969 to make an accurate survey and plat of the Public Road proposed to be improved, and respectfully submits the following report;

In the opinion of the undersigned the proposed improvement should be granted.

An accurate survey and plat, and an accurate and detailed description of each tract of land which the undersigned County Engineer believes will be necessary to be taken in the event the proposed improvement be made, together with the name of each owner, accompany this report and are made a part hereof.

An accurate and detailed description of the proposed improvement describing therein the center line and right of way lines follows:

UNNAMED ALLEY NO. 1, Beginning at a point on the west margin of High Street, said point being the intersection of said west margin of High Street with the centerline of an Unnamed Alley twelve feet in width which separates property now owned by J.R. Colwell and Lot No. 2 as recorded in the Bean's Addition, Volume 3, Page 1 of the Mahoning County Record of Plats, as transcribed from Columbiana records; thence westerly a distance of 132 feet to the rear lot line of Lot No. 2.

UNNAMED ALLEY NO. 2, Beginning at a point on said west margin of High Street, said point being the intersection of High Street with the centerline of an Unnamed Alley, twelve feet in width which separates Lots No. 10 and 12 as recorded in said Bean's Addition, Volume 3, Page 1; thence westerly a distance of 132 feet to rear lot lines of Lots No. 10 and 12.

UNNAMED ALLEY NO. 3. Beginning at a point on the east margin of said High Street, saidpoint being the intersection of said east margin of High Street with the centerline of an Unnamed Alley, twelve feet in width, which separates Lots No. 9 and 11 as recorded in said Bean's Addition, Volume 3, Page 1 thence easterly a distance of 132 feet to the rear lot line of Lots No. 9 and 11.

UNNAMED ALLEY NO. 4 . Beginning at a point on the north margin of Cherry Street, saidpoint being the intersection of said north margin of Cherry Street, with the centerline of an Unnamed Alley twelve feet in width and located a distance of 132.13 feet east of the east margin of High Street; thence northerly along said centerline of said Unnamed Alley a distance of 132 feet along the rear lot line of Lots No. 13 and 15 of the said Bean's Addition, the above described four Unnamed Alleys being located in the Village of Petersburg of the north half section 36 in Springfield Township, Mahoning County, Ohio.

The undesigned recommends the following changes in the proposed improvement which in his judgement should be made in the event the proposed improvement is granted, to-wit:

To exclude the vacation of Alley No. 4.

Record of Public Hearing Jr. Vol. 57 pages 533, 534 and 535

Nick DePrim
Asst. County Engineer of Mahoning County,O.

RESOLUTION
GRANTING PROPOSED IMPROVEMENT ORDERING RECORD, ETC.

In the Matter of the Vacating
certain Unnamed Alleys in
Springfield Township

Office of County Commissioners
Mahoning County, Ohio

The Board of County Commissioners of Mahoning County, Ohio, met in regular session on the 20th day of January, 1970, at the office of the Board of Mahoning County Commissioners with the following members present.

Thomas J. Barrett
George J. Bindas
John Palermo

Mr. Bindas moved the adoption of the following resolution:

WHEREAS, the Board of Mahoning County Commissioners held a public hearing on a petition to vacate four Unnamed Alleys in Springfield Township on November 6, 1969 (Commissioners' Journal Volume 57, Pages 533, 534 and 535); and

WHEREAS, said Board of County Commissioners has considered said report and all the testimony offered, and all the facts and conditions pertaining to said matter.

NOW, THEREFORE, BE IT RESOLVED, by the Board of Mahoning County Commissioners do find said improvement will serve the public convenience and welfare with certain reservations.

RESOLVED, that said improvement be vacated as follows:

UNNAMED ALLEY NO. 1. Beginning at a point on the west margin of High Street, said point being the intersection of said west margin of High Street with the centerline of an Unnamed Alley, twelve feet in width which separates property now owned by J.R. Colwell and Lot No. 2 as recorded in the Bean's addition, Volume 3, page 1 of the Mahoning County Record of Plats, as transcribed from Columbiana Records; thence westerly a distance of 132 feet to the rear lot line of Lot No. 2.

Reserving therefrom the right and easement to enter upon the above captioned boundaries for thepurpose of maintaining or repairing any or all public utilities that may exist therein.

UNNAMED ALLEY NO. 2, Beginning at a point on said west margin of High Street, said point being the intersection of High Street with the centerline of an Unnamed Alley, twelve feet in width which separates Lots 10 and 12 as recorded in said Bean's addition, Volume 3, page 1 thence westerly a distance of 132 feet to rear lot lines of Lots No. 10 and 12.

Reserving therefrom the right and easement to enter upon the above described boundaries for the purpose of maintaining or repairing any or all public utilities that may exist therein.

UNNAMED ALLEY NO. 3, Beginning at a point on the east margin of said High Street, said point being the intersection of said east margin of High Street with the centerline of an Unnamed Alley, twelve feet in width, which separates Lots No. 9 and 11 as recorded in said Bean's addition, Volume 3, Page 1 thence easterly a distance of 132 feet to the rear lot line of Lots No. 9 and 11.

Reserving therefrom the right and easement to enter upon the above described boundaries for the purpose of maintaining or repairing any or all public utilities that may exist therein.

RESOLVED, that said vacating of Unnamed Alley No. 4 be rejected.

RESOLVED, that the County Engineer be and he is hereby directed to cause a record of theproceedings, including the survey and plat and accurate and detailed description of said proposed improvement to be forthwith entered in theproper road records of said County.

Mr. Barrett seconded the motion.

Roll call voting resulted as follows:

Mr. Barrett	Aye
Mr. Bindas	Aye
Mr. Palermo	Aye

WHEREUPON, the President of the Board declared the foregoing Resolution duly adopted this 20 day of January, 1970.

John Palermo
President of the Board

ATTEST:

STEPHEN J. BENISH
Clerk

Jr. Vol. #58 Page 51,52,53,54 and 55

cc-Springfield Township Trustees
Planning Commission
Auditor
Recorder
Mrs. John Colwell, Petitioner

EATON THOMAS 70 A.

E.M. & N.H WILSON

W. WONNER

I & M COLWELL

KNESAL'S ADD.

— CHERRY ST. 40' —

O.L. 12

20'

190.8'

30'

100'

132'

66'

162'

132'

UNNAMED ALLEY 12'

132.13'

3

4

25A

1

3

5

7

9

11

13

15

BEANS ADDITION

79.53'

66'

"

66'

"

66'

"

66'

41'

1

7

66'

162'

45'

HIGH STREET

50'

PRES. PARSONAGE

132'

UNNAMED ALLEY 12'

1

2

4

6

8

10

12

14

16

66'

"

66'

"

66'

"

66'

38.5

31.2'

VOL. 3 - PG. 1

UNNAMED ALLEY 12'

2



13

PUBLIC ROAD PETITION

Youngstown, Ohio January 16, 1970

TO THE HONORABLE BOARD OF COUNTY COMMISSIONERS OF MAHONING COUNTY, OHIO:

We the undersigned petitioners, freeholders of Said County resiging in the vicinity of the proposed improvement hereinafter described, respectfully represent that the public convenience and welfare require the vacation of a section of Roche Way, a section of Margaret Street and all of Santa Ursula Street, public roads on the line hereinafter described, and make application to you to institute and order proper proceedings in the premises for vacating such roads,the same no being roads on the State Highway System.

The following is the general route and termini of said road:

Beginning at the above described roads are situated in the Township of Boardman, County of Mahoning and State of Ohio, and known as being that Section of Roche Way starting on the west line of Lot #21 extended of the Ripley Hill Allotment and extending west to the east right of way line of Glenwood Avenue; the northerly section of Margaret STreet from the northerly line of Roche Way north a distance of 176.1 feet; the entire street known as Santa Ursula. The aforesaid sections of Roche Way, Margaret Street and Santa Ursula are all shown on the Ripley Hill Allotment recorded in Plat Volume 18, page 73, Mahoning County Records of Plats and Ripley Hill second allotment recorded in Volume 20, page 70, Mahoning County Records of Plats; the aforesaid premises are set out on the map attached hereto marked "Exhibit A" and made a part of this petition.

Submitted by: Atty. Bert Rigelhupt
1404 Central Tower, Youngstown, Ohio
Atty. for Roy Thillberg

PETITIONERS NAMES	TAXING DISTRICT OF COUNTY IN WHICH PETITIONER OWNS REAL ESTATE
A.C. Lingenfelter	96 Rocheway
Caroline Lingenfelter	96 Rocheway
George R. Hozlett	91 Rocheway
Ruth A. Hozlett	91 Rocheway
David H. Broberg	42 Rocheway
Helen Broberg	42 Roceway
Dale M. Brown	103 Rocheway
James R. Burnham	92 Rocheway
Trudy Burnham	92 Rocheway
Sandy West	78 Rocheway
Ronald E. West	78 Rocheway
Russell E. Geiger	8162 Market St.
Dorothy F. Geiger	8162 Market St.

RESOLUTION - FIXING TIME AND PLACE OF VIEW AND OF FINAL HEARING AND NOTICE THEREOF ON PUBLIC ROAD PETITION

IN THE MATTER OF THE
VACATING OF PARTS OF ROCHE WAY:
PART OF MARGARET STREET AND SANTA URSULA ST.
Public Roads

OFFICE OF COUNTY COMMISSIONERS
MAHONING COUNTY, OHIO

Petitioned for by Gust A.Thillberg

The Board of County Commissioners of Mahoning County, Ohio met in regular session on the 2nd day of February, 1970 at the office of the Board of County Commissioners with the following members present:

Thomas J. Barrett
George J. Bindas
John Palermo

Mr. Barrett moved the adoption of the following Resolution:

WHEREAS, A Petition signed by at least twelve freeholders of the County residing in the vicinity of the proposed improvement has been presented to this Board of County Commissioners requesting said Board to vacate certain streets as described therein; therefore, be it

RESOLVED, That the 27 day of February, 1970 at 10 o'clock A.M. Eastern Standard Time be fixed as the date when we will view the proposed improvement, on which date we will meet at proposed vacating site (Roche Way and Market St. ext.) and go over the lines of said proposed improvement; and be it further

RESOLVED, That the 6 day of March, 1970 at 10 o'clock Am. Eastern Standard Time, be fixed as the date for a final hearing thereof, which hearing will be at the office of the Board; and be it further

RESOLVED, That the Clerk of this Board be and he is hereby directed to give notice of the time and place for both such view and hearing by publication once a week for two consecutive weeks in the Youngstown Vindicator a newspaper published and having general circulation in the County, which said notice shall also state briefly the character of said proposed improvement.

Mr. Bindas seconded the Resolution and the roll being called upon its adoption, the vote resulted as follows:

Mr. Barrett Aye
Mr. Bindas Aye
Mr. Palermo Aye

Adopted the 2nd day of February, 1970.

Stephen J. Benish
Clerk, Board of Commissioners
Mahoning County, Ohio

16

NOTICE OF TIME AND PLACE OF VIEW AND OF FINAL HEARING
TO VACATE PARTS OF PUBLIC ROADS
(BY PUBLICATION)

Notice is hereby given that there is before the Board of County Commissioners of Mahoning County, Ohio the matter of vacating parts of public roads on the line hereinafter described, known at the Pt. of Rocheway; Pt. of Margaret St. and all of Santa Ursula Street the general route and termini of which roads are as follows:

Beginninat at a section of Roche Way starting on the west line of Lot 21 of the Ripley Hill Allotment and extending west to the east right-of-way line of Glenwood Ave; the northerly section of Margaret St. from the northerly line of Rochway, north a distance of 176.1 feet; the entire street known as Santa Ursula. The aforesaid sections of Roche Way; Margaret St; and Santa Ursula are all shown on the Ripley Hill Allotment recorded in Plat Volume 18, Page 73, Mahoning County Record of Plats and Ripley Hill Second Allotment recorded in Volume 20, Page 70, Mahoning County Record of Plats; the aforesaid premises are set out on the map hereto attached and marked "Exhibit A" and made a part of this petition.

Said Board of County Commissioners has fixed the 27 day of February 1970, at 10 o'clock AM as the date when and proposed vacating site as the place where said Board will view the proposed improvement, and has also fixed the 6 day of March, 1970 at 10 o'clock A.M. E.S.T. at their office in the County Office Building, in Youngstown, Ohio as the time and place for the final hearing on said proposed improvement.

By Order of the Board of County Commissioners
Mahoning County, Ohio

signed: Stephen J. Benish, Clerk

AFFIDAVIT OF PUBLISHER SHOWING PUBLICATION OF NOTICE OF TIME AND PLACE OF VIEW AND OF FINAL HEARING

The State of Ohio -
Mahoning County) PROOF OF PUBLICATION

Personally appeared before the undersigned authority Isadora Daley of THE VINDICATOR PRINTING CO., publishers of the YOUNGSTOWN VINDICATOR AND TELEGRAM, a newspaper printed and of general circulation in said County, and State, and being duly sworn on her oath deposes and says that the notice hereto attached was published for 2 consecutive weeks and that insertions were as follows: Feb. 6, 1970, Feb. 13, 1970.

Isadora Daley

Advertisement $39.20

Sworn to and subscribed before me this 26 day of Feb. A.D. 1970. Agnes Steigauf
Notary Public
My commission expires 11/3/73

RESOLUTION - UPON VIEW OF PROPOSED IMPROVEMENT ORDER TO COUNTY ENGINEER

IN THE MATTER OF THE VACATING PARTS
OF ROCHE WAY: PART OF MARGARET ST.
AND SANTA URSULA ST.
Public Roads

Office of County Commissioners
Mahoning County, Ohio

Boardman Township

The Board of County Commissioners of Mahoning County, Ohio, met in special session on the 27 day of February, 1970, at the office of the Board of Mahoning County Commissioners with the following members present.

Thomas J. Barrett
John Palermo
George J. Bindas

Mr. Barrett moved the adoption of the following Resolution:

WHEREAS, on the 27th day of February, 1970 the time heretofore fixed for view of the proposed improvement, we, the Board of County Commissioners having jurisdiction in said matter, went upon the line of said proposed improvement and made personal view of the proposed route and termini thereof, and after full investigation and due consideration of all the facts and conditions pertaining thereto; therefore, be it,

RESOLVED, That we do find and consider said improvement of sufficient public importance to instruct the County Emgineer to make an accurate survey and plat of the same, and furnish an accurate and detailed description of the proposed improvement describing the center line and right of way lines thereof.

Said County Engineer shall also furnish an accurate and detailed description of each tract of land which he believes will be necessary to be taken in the event theproposed improvement be made, together with the name of each owner.

Said County Engineer shall also furnish an accurate and etailed description of each tract of land which he believes will be necessary to be taken in the event the proposed improvem be made, together with the name of each owner.

Said County Engineer shall also, at the time of making such survey, set stakes at the termini of each right of way line and at all angles between such termini, and at sufficient other points on the right of way lines so that the bounds of the proposed improvement may be discernible to property owners and other interested persons; and be it further

RESOLVED, That the said County Engineer be and he is hereby directed to make a report in writing to this Board, on or before the 6th day of March, 1970 the date fixed for the final hearing, setting forth his opinion either for or against said proposed improvement, and the width to which said improvement shall be opened, which shall not be less than thirty feet; said report shall be accompanied by said plat and detailed and accurate descriptions, and filed with the County Commissioners, and this cause is continued until said date.

Mr. Bindas seconded the Resolution and the roll being called upon it adoption, the vote resulted as follows:

Mr. Barrett	Aye
Mr. Bindas	Aye
Mr. Palermo	Aye

Adopted this 27th day of February, 1970.

signed: STEPHEN J. BENISH
Clerk, Board of County Commissioners
Mahoning County, Ohio

REPORT OF COUNTY ENGINEER

In the Matter of the vacating parts of
Roche Way, Margaret Street and all of Santa Ursula St.
in Boardman Township

COUNTY ENGINEER'S OFFICE
MAHONING COUNTY, OHIO
MARCH 3, 1970

To the Board of County Commissioners of Mahoning County, Ohio:

The undersigned in obedience to your order dated March 2, 1970 proceeded on the 3rd day of March, 1970 to make an accurate survey and plat of the Public Road proposed to be vacated and respectfully submits the following report:

In the opinion of the undersigned the proposed improvement should be granted.

An accurate survey and plat, and an accurate and detailed description of each tract of land which the undersigned County Engineer believes will be necessary to be taken in the event the proposed improvement be made, together with the name of each owner, accompany this report and are made part hereof.

An accurate and detailed description of the proposed improvement describing therein the center line and right of way lines follows:

The northerly section of Margaret Street: Beginning at a point on the north margin of Roche Way said point being the intersection of said north margin of Roche Way with the east margin of Margaret St., said point also being a distance of 830 feet from the centerline of Market St., thence N 03°-25'E a distance of 176.10 feet to a point on the north-west corner of Lot 39; thence N 86°-27'E a distance of 50 feet to the northeast corner of Lot No.40; thence S 03°-25' a distance of 176.10 feet to the said north margin of RocheWay; thence S 86°-27'E a distance of 50 feet to the place of beginning and containing within said boundaries that area known as part of Margaret St. being a 50' right-of-way as recorded in the Mahoning County Record of plats Vol. 18, pg. 72, Ripley Hill Allotment, Lot 13 of the 3rd division of lots located in Boardman Township, Mahoning County, Ohio.

Section of Roche Way: Beginning at a point on the north margin of Roche Way, said point being a distance of 1080 feet from the centerline of Market St., said point also being the southwest corner of Lot 43 as described in Vol. 18 pg. 72 of the Ripley Hill Allotment; thence N 86°-27' W a distance of 1509.70 feet to a point on the east margin of Glenwood Ave., said point also being the south-west corner of Lot 71 as recorded in Vol. 59-Pg. 54-55, Glen-Park Estates Plat No. 1 and Vol. 20, pg. 7 Ripley Hill 2nd Allotment; thence S 03°-17' W a distance of 50 feet to a point on the south margin of Roche Way said point being the northwest corner of Lot 96; thence S 86°-27'E a distance of 1509.60 feet along the said south margin of Roche Way to a point on the northwest corner of Lot 21, said point being 1080 feet from the centerline of Market St.; thence N 03°25' E a distance of 50 feet to the place of beginning and containing within said boundaries that area known as part of Roche Way being a 50' right-of-way as recorded in the Mahoning County Record of Plats; Bol. 18-pg. 72, Ripley Hill Allotment; Vol. 20 pg. 7, Ripley Hill 2nd Allotment and Vol. 59 pg. 54 & 55 of the Glen-Park Estates Plat No. 1 situated in Lot 13 of the 3rd Division of Lots in Boardman Township, Mahoning County, Ohio.

Santa Ursula Street: Beginning at a point on the north margin of Roche Way said point being the intersection of said north margin of Roche Way with the east margin of Santa Ursula St. thence N 03o-25'E a distance of 176.10 feet to a point on the northwest corner of Lot 63; thence N 86°-27'W a distance of 50 feet to a point on the northeast corner of Lot 64; thence S 03°-25' W a distance of 376.10 feet to a point on the southeast cornerof Lot 89; thence S 86°-27' E a distance of 50 feet to the southwest corner of Lot 88; thence N 03°25' E a distance of 200 feet to the point of beginning and containing within said boundaries that area known as Santa Ursula St. being a 50' right-of-way as recorded in the Mahoning County Record of Plats, Vol. 20-pg 7 of the Ripley Hill 2nd Allotment situated in Lot 13 of the 3rd Division in Boardman Township, Mahoning County, Ohio.

Reserving therefrom the right and easement to enter within the above-described boundaries for the purpose of maintaining, repairing and altering any and all public utilities that may exist therein.

Record of Public Hearing - Jr. Vol. 58, Pages 114 & 115

Nick DePrim
Asst. County Engineer of Mahoning County,Ohio

RESOLUTION - GRANTING PROPOSED IMPROVEMENT

IN THE MATTER OF VACATING
PARTS OF ROCHE WAY, MARGARET ST. AND ALL OF
SANTA URSULA STREET IN BOARDMAN TOWNSHIP

OFFICE OF COUNTY COMMISSIONERS
MAHONING COUNTY, OHIO

The Board of County Commissioners of Mahoning County, Ohio met in regular session on the 6 day of April, 1970 at the office of the County Commissioners with the following members present:

George J. Bindas
John Palermo

Mr. Bindas moved the adoption of the following resolution:

WHEREAS, this day this matter came on to be heard on the report survey, plat and detailed and accurate description as filed by the County Engineer, and said report having been read in open session, the Board proceeded with the hearing of the testimony bearing upon the necessity of the said improvement for the public convenience or welfare and offered either for or against going forward with the proposed improvement by interested persons; and

WHEREAS, said Board has considered said report and all the testimony offered, and all the facts and conditions pertaining to said matter.

NOW, THEREFORE BE IT RESOLVED, that said Board of County Commissioners do find said improvement will serve the public convenience and welfare, and be it further,

RESOLVED, that said improvement as set forth and defined in said report, survey, plat and detailed and accurate description as filed by the County Engineer be and the same is hereby granted and said roads are hereby ordered vacated as described by the County Engineer be and the same is hereby granted and said roads are hereby ordered vacated as described by the County Engineer in his report.

Mr. Palermo seconded the Resolution and the roll being called upon its adoption the vote resulted as follows:

Mr. Barrett	Absent
Mr. Bindas	Aye
Mr. Palermo	Aye

The Motion was adopted this 6th day of April, 1970.

signed: JOHN PALERMO
PRESIDENT, BOARD OF COUNTY COMMISSIONERS

ATTEST:

signed: STEPHEN J. BENISH, CLERK

Jr.Vol. #58, Page 173 and 174

cc-Planning Commission
Auditor
Recorder
Boardman Twp. Trustees
Atty. B. Rigelhaupt

WASHINGTON BLVD. 80'

GLENWOOD 80'

MARKET ST

2400.03'

110.10' 176.1' 109.7' 71 70 69 68 67 66 65 64 50' " " " " " " 50'

SANTA URSULA ST.

RIPLEY HILL ALLOTMENTS

63 62 61 60 59 58 57 56 55 54 53 52 51 50 49 48 47 46 45 44 43 42 41 40 50' " " " " " " " " " " " " " " 50' 50' " " " " " " " 50'

MARGARET

39 38 37 36 35 34 33 32 29 28 (176.1) 50' " " " " " " " 50' 100' 100'

233'

C. A. & M. A. SMITH 0.37A CLARENCE J. RIPLEY

L. M. RIPLEY E. P. & M. STITZELL .55A

1 230'

ROCHE WAY 50'

109.6' 150' 96 95 94 93 92 91 90 89 50' " " " " " " 50' 1092' 50'

ST. 50'

88 87 86 85 84 83 82 81 80 79 78 77 76 75 74 26 25 24 23 22 21 20 19 18 50' " " " " " " " " " " " " " " 50' 50' " " " " " " " 50'

ST. 50'

50' 17 16 15 14 13 12 11 10 9 8 7 6 5 50' " " " " " " " " " " " " 50'

180' 2

3

186' 4

ST

SCALE 1" = 100'

AREA TO BE VACATED

PUBLIC ROAD PETITION

Youngstown, Ohio May 4, 1970

To the Honorable Board of County Commissioners of Mahoning County, Ohio:

The undersigned petitioners, freeholders of said County residing in the vicinity of the proposed improvement hereinafter described, respectfully represent that the public convenience and welfare require the vacating of all of an Unnamed Alley a public road on the line hereinafter described, and make application to you to institute and order proper proceedings in the premises for vacating such road, the same not being a road on the State Highway System.

The following is the general route and termini of said road:

Situated in the Township of Boardman, County of Mahoning and State of Ohio: And known as being a public alley located on the south side of Stanton Avenue, having a frontage of thirty (30) feet on the south side of Stanton and a depth of seventy-five (75) feet, said alley containing approximately two thousand two hundred fifty (2250) square feet and located one hundred seventy (170) feet east of Market Street.

(Said alley is outlined in red on the attached map.)

Petitioners' Namees	Taxing District
Victor M. Byrnes	5235 Market St. Dist. 29
Robert Tyger	57 Stanton Ave " "
Mary L. Tyger	57 Stanton Ave. " "
Robert Hindson	6479 Leffingwell Rd. Canfield, O.
William E. Neumann	469 Jaronte Dr. Youngstown, Ohio
Martha J. Neumann	469 Jaronte Dr. Youngstown, Ohio
Bernice Marrie	1729 Mathews Rd. Youngstown, Ohio
Ruth Harrison	363 Melrose Ave. " "
Ronald Apellin	137 Griswold Dr. Youngstown, Ohio
William C. Fassos	42 Stanton Ave. Dist. 29
Betty J. Fassos	42 Stanton Ave. Dist. 29
Florence O. Nichol	25 Stanton Ave. Dist. 29
Emma J. Byinea	5235 Market St. Dist. 29
Marian E. Hall	29 Standon Ave. Dist. 29
Amy A. Carson	41 Stanton Ave. Dist. 29
John Carson	41 Stanton Ave. Dist. 29
Michael E. Zupko	34 Stanton Ave. Dist. 29
Frances E. Zupko	34 Stanton Ave. Dist. 29
Richard Bretz	31 Stanton Ave. Dist. 29
Mary Louise Bretz	31 Stanton Ave. Dist. 29
John T. Hall	29 Stanton Ave. Dist. 29
Ruth M. Llewellyn	38 Stanton Ave. Dist. 29
Anna T. Llewellyn	38 Stanton Ave. Dist. 29
Mrs. Earl Laughlin	53 Stanton Ave. Dist. 29

RESOLUTION -FIXING TIME AND PLACE OF VIEW AND OF FINAL HEARING AND NOTICE THEREOF ON PUBLIC ROAD PETITION

IN THE MATTER OF THE
VACATING OF A PUBLIC ALLEY LOCATED ON
THE SOUTH SIDE OF STANTON AVENUE
BOARDMAN TOWNSHIP
PUBLIC ROAD
PETITIONED FOR BY VICTOR M. BYRNES
AND OTHERS

OFFICE OF COUNTY COMMISSIONERS
MAHONING COUNTY, OHIO

The Board of County Commissioners of Mahoning County, Ohio, met in regular session on the 5 day of May, 1970 at the office of the Board of County Commissioners with the following members present:

, Thomas J. Barrett
George J. Bindas
John Palermo

Mr. Barrett moved the adoption of the following Resolution:

WHEREAS, a petition signed by at least twelve freeholders of the County residing in the vicinity of the proposed improvment has been presented to this Board of County Commissioners requesting said Board to vacate a public alley on the south side of Stanton Avenue as described therein; therefore be it

RESOLVED, that the 27 day of May, 1970 at 9:30 o'clock E.D.S.T. A/M. be fixed as the date when we will view the proposed improvment, on which date we will meet at proposed vacating site and go over the line of said proposed improvement; and be it further,

RESOLVED THAT the 3 day of June, 1970 at 9:30 o'clock E.D.S.T. A.M. be fixed as the date for a final hearing thereof, which hearing will be at the office of the Board, and be it further

RESOLVED, that the Clerk of this Board be and he is hereby directed to give notice of the time and place for both such view and hearing by publication once a week for two consecutive weeks in the Youngstown Vindicator a newspaper published and having general circulation inthe County, which said notice shall also state briefly the character of said proposed improvment.

Mr. Bindas seconded the Resolution and theroll being called upon it adoption, the volted resulted as follows:

Mr. Barrett Aye
Mr. Bindas Aye
Mr. Palermo Aye

Adopted the 5th day of May 1970.

Stephen J. Benish
Clerk, Board of County Commissioners
Mahoning County, Ohio

NOTICE OF TIME AND PLACE OF VIEW AND OF FINAL HEARING -VACATING A PUBLIC ALLEY
(BY PUBLICATION)

Notice is hereby given that there is before the Board of County Commissioners of Mahoning County, Ohio the matter of vacating all of a public road on the line hereinafter described, known as the Unnamed Alley, the general route and termini of which Road are as follows: Beginning at the south side of Stanton Avenue, having a frontage of thirty (30) feet on the south side of Stanton Avenue, having a depth of seventy-five (75) feet, said alley containing approximately two thousant two hundred fifty (2250) square feet and located one hundred (170) feet east of Market Street.

Said Board of County Commissioners has fixed the 27 day of May, 1970 at 9:30 o'clock EDST A.M. as the date when and proposed vacating site as the place where said Board will view the proposed improvement, and has also fixed the 3 day of June, 1970 at 9:30 o'clock A.M. EDST at their office in the County Office Bldg., in Youngstown, Ohio, as the time and place for the final hearing on said proposed improvement.

By Order of the Boardof County Commissioners
Mahoning County, Ohio

Stephen J. Benish
Clerk

RESOLUTION-UPON VIEW OF PROPOSED IMPROVEMENT ORDER TO COUNTY ENGINEER

IN THE MATTER OF THE VACATING OF A
PUBLIC ALLEY LOCATED SOUTH SIDE OF
STANTON AVENUE
Public Road
Boardman Township

Office of County Commissioners
Mahoning County, Ohio

The Board of County Commissioners of Mahoning County, Ohio, met in special session on the 27 day of May, 1970, at the office of Board of County Commissioners, with the following members present:

Thomas J. Barrett
George J. Bindas
John Palermo

Mr. Bindas moved the adoption of the following Resolution:

WHEREAS, on the 27 day of May, 1970 the time heretofore fixed for view of the proposed improvment,we, the Board of County Commissioners having jurisdiction in said matter, went upon the line of said proposed improvement and made personal view of the proposed route and termini thereof, and after full investigation and due consideration of all the facts and conditions pertaining thereto; therefore, be it

RESOLVED, that we do find and consider said improvement of sufficient public importance to instruct the County Engineer to make an accurate survey and plat of the same, and furnish an accurate and detailed description of the proposed imorovement describing the center line and right of way lines thereof.

Said County Engineer shall also furnish an accurate and detailed description of each tract of land which he believes will be necessary to be taken in the event the proposed improvement be made, together with the name of each owner.

Said County Engineer shall also, at the time of making such survey, set stakes at the termini of each right of way line and at all angles between such termini, and at sufficient other points on the right of way lines so that the bounds of the proposed improvement may be discernible to property owners and other interested persons; and be it further

RESOLVED, That the said County Engineer be and he is hereby directed to make a report in writing to this Board, on or before the 3 day of June, 1970, the date fixed for the final hearing, setting forth his opinion eitherfor or against said proposed improvement, and the width to which said improvement shall be opened, which shall not be less than thirty feet; said report shall be accompanied by said plat and detailed and accurate descriptions, and filed with the County Commissioners, and this cause is continued until said date.

Mr. Barrett seconded the Resolution and the roll being called upon its adoption, the vote resulted as follows:

Mr. Barrett Aye
Mr. Bindas Aye
Mr. Palermo Aye

Adopted the 27 day of May, 1970.

Stephen J. Benish
Clerk, Board of County Commissioners
Mahoning County Ohio

REPORT OF COUNTY ENGINEER

IN THE MATTER OF THE
VACATING A PUBLIC ALLEY LOCATED
ON THE SOUTH SIDE OF STANTON AVE.
PUBLIC ROAD
IN BOARDMAN TOWNSHIP

COUNTY ENGINEER'S OFFICE
MAHONING COUNTY, OHIO
JUNE 1, 1970

TO THE BOARD OF COUNTY COMMISSIONERS OF MAHONING COUNTY, OHIO:

The undersigned in obedience to your order dated May 27, 1970 proceeded on the 1st day of June, 1970 to make an accurate survey and plat of the Public Road proposed to be improved, and respec tfully submits the following report.

In the opinion of the undersigned the proposed improvement should be granted.

An accurate survey and plat, and as accurate and detailed description of each tract of land which the undersigned County Engineer believes will be necessary to be taken in the event the proposed improvement be made, together with the name of each owner, accompany this report and are made a part hereof.

An accurate and detailed description of the proposed improvment describing therein the center line and right of way lines follows: Beginning at a point on the south margin of Stanton Ave., said point being the intersection of said south margin of Stanton Ave. with the west line of a 30' wide unnamed Alley, said point further described as being the north-east corner of Lot No. 6 and being a distance of 170 feet easterly from the east margin of Market Street; thence S 02°-30'W a distance of 75 feet to a point, said point being the south-east corner of Lot No. 7; thence S 87°-01'E a distance of 30 feet to a point; thence N 02°-30'E a distance of 75 feet to a point, said point being the no northwest corner of Lot No. 151; thence N 87o01'W a distance of 30 feet to the place of beginning and containing within said boundaries approximately Two thousand two hundred fifty (2250) square feet known as an unnamed Alley 30 feet in width as recorded in the Mahoning County Record of Plats in a replat of a replat of the original plat No. 6 of Residence Park Plat, Vol. 24-Pg.60, and located in G.L. 6, 3rd Division, Boardman Township, Mahoning County, Ohio.

Reserving therefrom the right and easement to enter upon the above described boundaries for the purpose of maintaining or repairing any and all public utilities that may exist therein.

NICK DEPRIM
ASST. COUNTY ENGINEER OF MAHONING COUNTY,OHIO

RESOLUTION- GRANTING PROPOSED IMPROVEMENT - ORDERING RECORD, ETC.

IN THE MATTER OF THE VACATING
A PUBLIC ALLEY LOCATED
ON THE SOUTH SIDE OF STANTON AVE.
PUBLIC ROAD

OFFICE OF COUNTY COMMISSIONERS
MAHONING COUNTY, OHIO

The Board of County Commissioners of Mahoning County, Ohio, met in regular session on the 9th day of June, 1970 at the office of the Board of County Commissioners with the following members present:

Thomas J. Barrett
George J. Bindas
John Palermo

Mr. Barrett moved the adoption of the following Resolution:

WHEREAS, this day this matter came on to be heard on the report, survey, plat and detailed and accurate descriptions as filed by the County Engineer, and said report having been read in open session, the Board proceeded with the hearing of testimony bearing upon the necessity of the said improvement for the public convenience or welfare and offered either for or against going forward with the proposed improvement by interested persons; and

WHEREAS, said Board has considered said report and all the testimony offered, and all the facts and conditions pertaining to said matter; therefore, be it

RESOLVED, That said Board of County Commissioners do find said improvement will serve the public convenience and welfare; and be it further,

RESOLVED AND determined to proceed with said improvement and the same is hereby granted and said road is ordered vacated as described by County Engineer, and be it further

RESOLVED, That the County Engineer be and he is hereby directed to cause a record of theproceedings, including the survey and plat and accurate and detailed description of said proposed improvement, to be forthwith entered in the proper road records of said County; and be it further

Mr. Bindas seconded the Resolution and the roll being called upon its adoption the vote resulted as follows:

Mr. Barrett	Aye
Mr. Bindas	Aye
Mr. Palermo	Aye

Adopted the 9 day of June, 1970.

Stephen J. Benish
Clerk, Board of County Commissioners
Mahoning County, Ohio

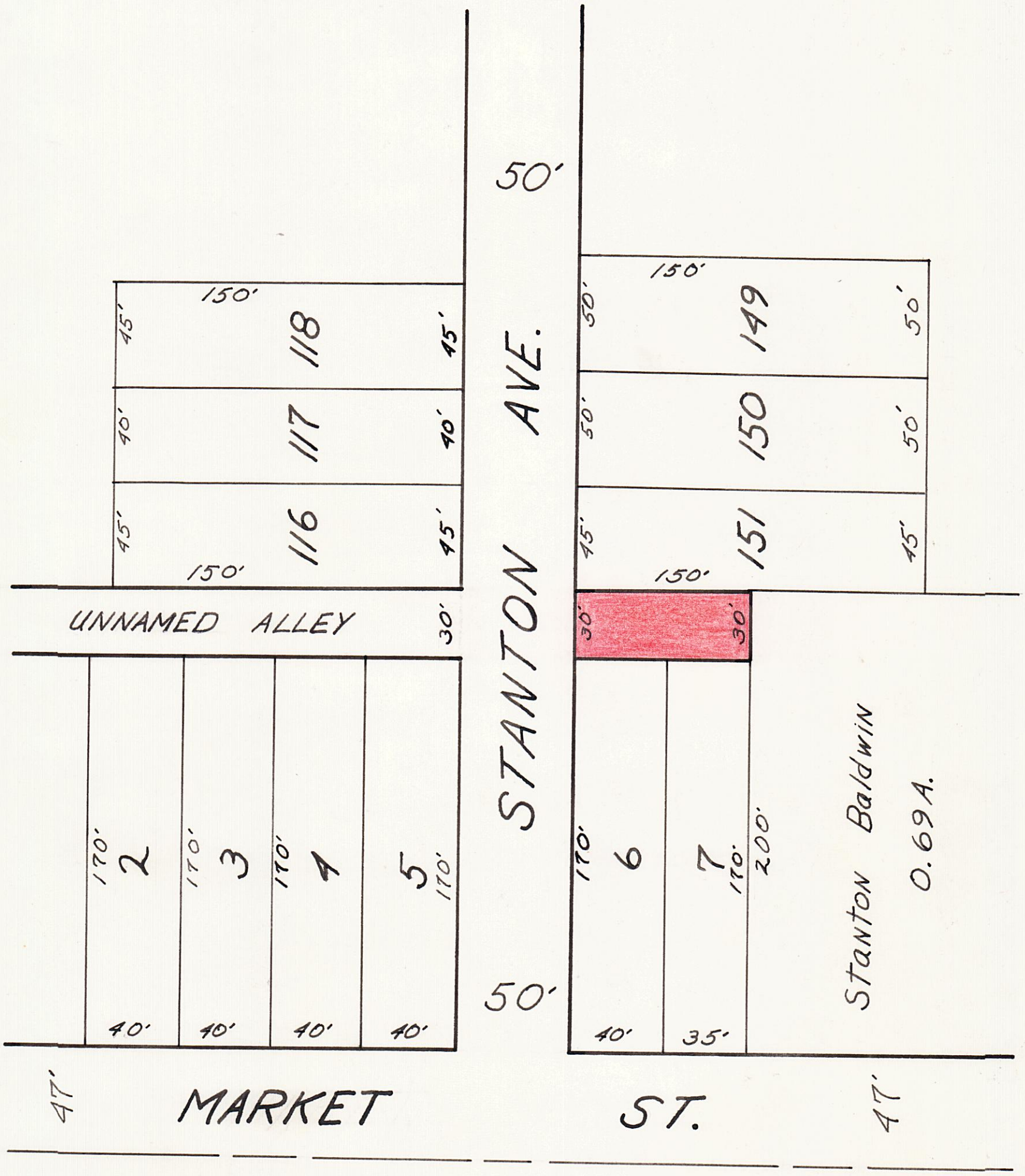
50'
UNNAMED ALLEY
30'
150'
45'
40'
45'
116
117
118
150'
45'
40'
45'
STANTON AVE.
50'
150'
50'
50'
149
150
151
150'
45'
50'
45'
30'
30'
170'
40'
6
7
200'
35'
Stanton Baldwin
0.69 A.
2
3
4
5
40'
170'
47'
MARKET ST.
47'

PUBLIC ROAD PETITION

YOUNGSTOWN, OHIO AUGUST 14, 1970

TO THE HONORABLE BOARD OF COUNTY COMMISSIONERS OF MAHONING COUNTY, OHIO:

The undersigned petitioners, freeholders of said County residing in the vicinity of the proposed improvement hereinafter described, respectfully represent that the public convenience and welfare require the VACATING of TWO UNNAMED ALLEYS, a public road on the line hereinafter described and make application to you to institute and order proper proceedings in the premises for VACATING such road, the same not being a road on the State Highway System.

The following is the general route and termini of said road:

Beginning at a point on the south margin of Alliance - Salem Road (S.R.173), said point being westerly and distant 160 feet from the junction of the south margin of said Alliance-Salem Road with the west margin of Tombaugh Avenue; thence southerly a distance of 270 feet to a point and being the centerline of a 20 foot alley referred to as Alley #1;

Beginning at a point on the west margin of Tombaugh Avenue, said point being 160 feet south of the south margin of Alliance-Salem Road (S.R.173) thence westerly a distance of 320 feet to a point and being the centerline of a 20 foot alley referred to as Alley #2

Petitioners Names	Taxing District of County in which Petition owns real estate
Lester R. Ball	Smith Township, Mahoning County
Mr. & Mrs. R. Hazen	Smith Township, Mahoning County
Mr. & Mrs. R.H. Johns	Smith Township, Mahoning County
Mr. & Mrs. Don Baumer	Smith Township, Mahoning County
Mr. & Mrs. H. W. McLaughlin	Smith Township, Mahoning County
Mr. & Mrs. Don Krahling	Smith Township, Mahoning County
Mr. Alfred Krahling	Smith Township, Mahoning County
Josephine Gabriel	Smith Township, Mahoning County
J. Richards	Smith Township, Mahoning County
Fred Cook	Smith Township, Mahoning County
Fred Blendenbacker	Smith Township, Mahoning County
James C. Blendenbacker	Smith Township, Mahoning County
George A. Ellis	Smith Township, Mahoning County
John E. Krahling	Smith Township, Mahoning County
Julius Pizedas	Smith Township, Mahoning County

Julius Pizedas
c/o Lester Ball R.D. #4
Alliance Sebring Road
Alliance, Ohio

RESOLUTION - FIXING TIME AND PLACE OF VIEW AND OF FINAL HEARING AND NOTICE THEREOF ON PUBLIC ROAD PETITION

IN THE MATTER OF THE
VACATING TWO UNNAMED ALLEYS
SMITH TOWNSHIP
PUBLIC ROAD

OFFICE OF COUNTY COMMISSIONERS
MAHONING COUNTY, OHIO

PETITIONED BY JULIUS PIZEDAS
AND OTHERS

The Board of County Commissioners of Mahoning County, Ohio, met in regular session on the 25 day of August, 1970 at the office of the Board of County Commissioners with the following members present:

THOMAS J. BARRETT
GEORGE J. BINDAS
JOHN PALERMO

Mr. Bindas moved the adoption of the following Resolution:

WHEREAS, A Petition signed by a least twelve freeholders of the County residing in the vicinity of the proposed improvement has been presented to this Board of County Commissioners requesting said Board to Vacate two unnamed alleys as described therein; therefore be it Resolved, That the 24 day of September, 1970 ar 10 o'clock A.M. E.D.S.T. be fixed as the date when we will view the proposed improvement, on which date we will meet at a point of one of the alleys to be vacated on the south margin of said Alliance-Salem Road, 150' west from Tombaugh Avenue and go over the line of said proposed improvement; and be it further,

RESOLVED, That the 1st day of October, 1970 at 10 o'clock A.M. EDST be fixed as the date for a final hearing thereof, which hearing thereof, which hearing will be at the office of the Board; and be it further,

RESOLVED, That the Clerk of this Board be and he is hereby directed to give notice of the time and place for both such view and hearing by publication once a week for two consectutive weeks in the Sebring Times a newspaper published and having general circulation in the County, which said notice shall also state briefly the character of said proposed improvement.

Mr. Barrett seconded the Resolution and the roll being called upon its adoption the vote resulted as follows:

Mr. Barrett Aye
Mr. Bindas Aye
Mr.Palermo Aye

Adopted the 25 day of August, 1970.

Stephen J. Benish
Clerk, Board of County Commissioners
Mahoning County, Ohio

NOTICE OF TIME AND PLACE OF VIEW AND OF FINAL HEARING

TO VACATE UNNAMED ALLEYS

Notice is hereby given that there is before the Board of County Commissioners of Mahoning County, Ohio the matter of vacating two unnamed alleys on the line hereinafter described, the general route and termini of which Road are as follows: Beginning at a point on the south margin of Alliance-Salem Road (S.R. 173) said point being westerly and distant 160 feet from the junction of the south margin of said Alliance Salem Road, with the west margin of Tombaugh Avenue; thence southerly a distance of 270 feet to a point and being the centerline of a 20 foot alley referred to as Alley #1;
and beginning at a point on the west margin of Tombaugh Avenue, said point being 160 feet south of the south margin of Alliance-Salem Rd. (S.R.173) thence westerly a distance of 320 feet to a point and being the centerline of a 20 foot alley referred to as Alley #2.

Said Board of County Commissioners has fixed the 24th day of Sept. 1970 at 10 o'clock A.M. E.D.S.T. as the date when and specified site at Alley #1 as the place where said Board will view the proposed improvement, and has also fixed the 1st day of October, 1970 at 10:00 o'clock A.M. EDS.T. at their office in the County Office Bldg. of said County in Youngstown, Ohio as the time and place for the final hearing on said proposed improvement.

By Order of the Board of County Commissioners
Mahoning County, Ohio

Stephen J. Benish
Clerk

AFFIDAVIT OF PUBLISHER SHOWING PUBLICATION OF NOTICE AND TIME AND PLACE OF VIEW AND OF FINAL HEARING

The State of Ohio, Mahoning County, ss:

Personally appeared before me A.D. Menges, Publisher of the Sebring Times, and made solemn oath that the notice a true copy of which is hereto attached, was published for two consecutive weeks on and after Sept. 4, 1970 in the SEBRING TIMES, a newspaper of general circulation in the county and state aforesaid.

signed Alex D. Menges

Sworn to before me and signed in my presence this 11th day of Sept. 1970.

signed Kathryn V. Goddard
Notary Public in and for Mahoning
County, Ohio
My commission expires Oct. 23, 1972

Printer's Fee $15.00

RESOLUTION-UPON VIEW OF PROPOSED IMPROVEMENT
ORDER TO COUNTY ENGINEER

IN THE MATTER OF THE VACATING
TWO UNNAMED ALLEYS IN SMITH
TOWNSHIP

OFFICE OF COUNTY COMMISSIONERS
MAHONING COUNTY, OHIO

The Board of County Commissioners of Mahoning County, Ohio, met in special session on the 24 day of Sept. 1970 at the office of the Board of County Commissioners with the following members present:

Thomas J. Barrett
John Palermo

Mr. Barrett moved the adoption of the following Resolution:

WHEREAS, on the 24 day of Sept. 1970, the time heretofore fixed for view of the proposed improvement, we, the Board of County Commissioners having jurisdiction in said matter, went upon the line of said proposed improvement and made personal view of the proposed route and termini thereof, and after full investigation and due consideration of all the facts and conditions pertaining thereto; therefore, be it

RESOLVED, that we do find and consider said improvement of sufficient public importance to instruct the County Engineer to made an accurate survey and plat of the same, and furnish an accurate and detailed description of the proposed improvement describing the centerline and right of way lines thereof.

Said County Engineer shall also furnish an accurate and detailed description of each tract of land which he believes will be necessary to be taken in the event the proposed improvement be made, together with the name of each owner.

Said County Engineer shall also, at the time of making such survey, set stakes at the termini of each right of way line and at all angles between such termini, and at sufficient other points on the right of way lines so that the bounds of the proposed improvement may be discernible to property owners and other interested persons; and be it further

RESOLVED, That the said County Engineer be and he is hereby directed to make a report in writing to this Board, on or before the 1st day of October, 1970, the date fixed for the final hearing, setting forth his opinion either for or against said proposed improvement and the width to which said improvement shall be opened, which shall not be less than thirty feet; said report shall be accompanied by said plat and detailed and accurate descriptions, and filed with the County Commissioners, and this cause is continued until said date.

Mr. Bindas seconded the Resolution and the roll being called upon its adoption, the vote resulted as follows:

Mr. Barrett Aye
Mr. Bindas Aye
Mr. Palermo Aye

Adopted the 24th day of September, 1970.

Stephen J. Benish
Clerk, Board of County Commissioners
Mahoning County, Ohio

REPORT OF COUNTY ENGINEER

IN THE MATTER OF THE VACATING
TWO UNNAMED ALLEYS
SMITH TOWNSHIP

COUNTY ENGINEER'S OFFICE
MAHONING COUNTY, OHIO
SEPTEMBER 28, 1970

TO THE BOARD OF COUNTY COMMISSIONERS OF MAHONING COUNTY, OHIO:

The undersigned in obedience to your order dated Sept. 24, 1970 proceeded on the 25th day of September, 1970 to make an accurate survey and plate of the Public Road proposed to be improved, and respectfully submits the following report:

In the opinion of the undersigned the proposed improvement should be granted.

An accurate survey and plat, and an accurate and detailed description of each tract of land which the undersigned County Engineer believes will be necessary to be taken in the event the proposed improvement be made, together with the name of each owner, accompany this report and are made a part hereof.

An accurate and detailed description of the proposed improvement describing therein the center line and right of way lines follows:

ALLEY #1 -Beginning at a point on the south margin of Alliance-Salem Road (S.R.173) said point being westerly a distance of 150 feet from the junction of the south margin of said Alliance-Salem Road with the west margin of Tombaugh Avenue; thence south 00°-00° a distance of 270 feet to a point on the southwest corner of Lot #57; thence S89°-50'W a distance of 20 feet; thence N 00°-00' a distance of 270 feet to a point; thence N 89o-50'E a distance of 20 feet to theplace of beginning and containing within said boundaries that area known as part of an un-unamed Alley, 20 feet in width as described in the Tombaugh Allotment, Vol. 22-Pg. 188 and located in Section 28, Smith Township, Mahoning County, Ohio.

ALLEY #2 - Beginning at a point on the west margin of Tombaugh Avenue, said point being southerly a distance of 150 feet from the junction of the south margin of Alliance-Salem Rd. (S.R.173) with the west margin of said Tombaugh Avenue; thence S 89°-50'W a distance of 320 feet to a point on the south-west corner of Lot #74; thence south 00o-00' a distance of 20 feet to a point; thence N 89°-50'E a distance of 320 feet to a point; thence N 00°-00' a distance of 20 feet to the place of beginning and containing within said boundaries, that area known as part of an un-named Alley, 20 feet in width as described in the Tombaugh Allotment Vol. 22-Pg. 188 and located in Section 28, Smith Township, Mahoning County, Ohio.

signed Michael Fitas, Chief Deputy Engineer
Mahoning County, Ohio

30

RESOLUTION- GRANTING PROPOSED IMPROVMENT -ORDERING RECORD, ETC.

IN THE MATTER OF THE VACATING
OF TWO UNNAMED ALLEYS IN SMITH
TOWNSHIP

OFFICE OF COUNTY COMMISSIONERS
MAHONING COUNTY, OHIO

The Board of County Commissioners of Mahoning County, Ohio, met in special session on the 1st day of October, 1970 at the office of Board of County Commissioners with the following members present:

Thomas J. Barrett
George J. Bindas
John Palermo

Mr. Barrett moved the adoption of the following Resolution:

WHEREAS, This day this matter came on to be heard on the report, survey, plat and detailed and accurate descriptions as filed by the County Engineer, and said report having been read in open session, the Board proceeded with the hearing of testimony bearing upon the necessity of the said improvement for thepublic convenience or welfare and offered either for or against going forward with the proposed improvement by interested persons, and,

WHEREAS, Said Board has considered said report and all the testimony offered, and all the facts and conditions pertaining to said matter; therefore, be it

RESOLVED,That said Board ofCounty Commissioners do find said improvement will serve thepublic convenience and welfare, and be it further

RESOLVED, That said improvement as set forth and defined in said report, survey, plat and detailed and accurate descriptions as filed by the County Engineer be and the same is hereby granted and said road is hereby ordered vacated as described by the County Engineer.

John Krahling, R.D. #4 Alliance, Ohio appeared and was in favor of said vacating. No one appeared against it.
and be it further ~~RESOLVED~~

RESOLVED, That the County Engineer be and he is hereby directed to cause a record of theproceedings, including the survey and plat and accurate and detailed description of said proposed improvement, to be forthwith entered in the proper road records of said County,

Mr. Bindas seconded the Resolution and the roll being called upon its adoption the vote resulted as follows:

Mr. Barrett	Aye
Mr. Bindas	Aye
Mr. Palermo	Aye

Adopted the 1st day of October, 1970.

Stephen J. Benish
Clerk, Board of County Commissioners
Mahoning County, Ohio

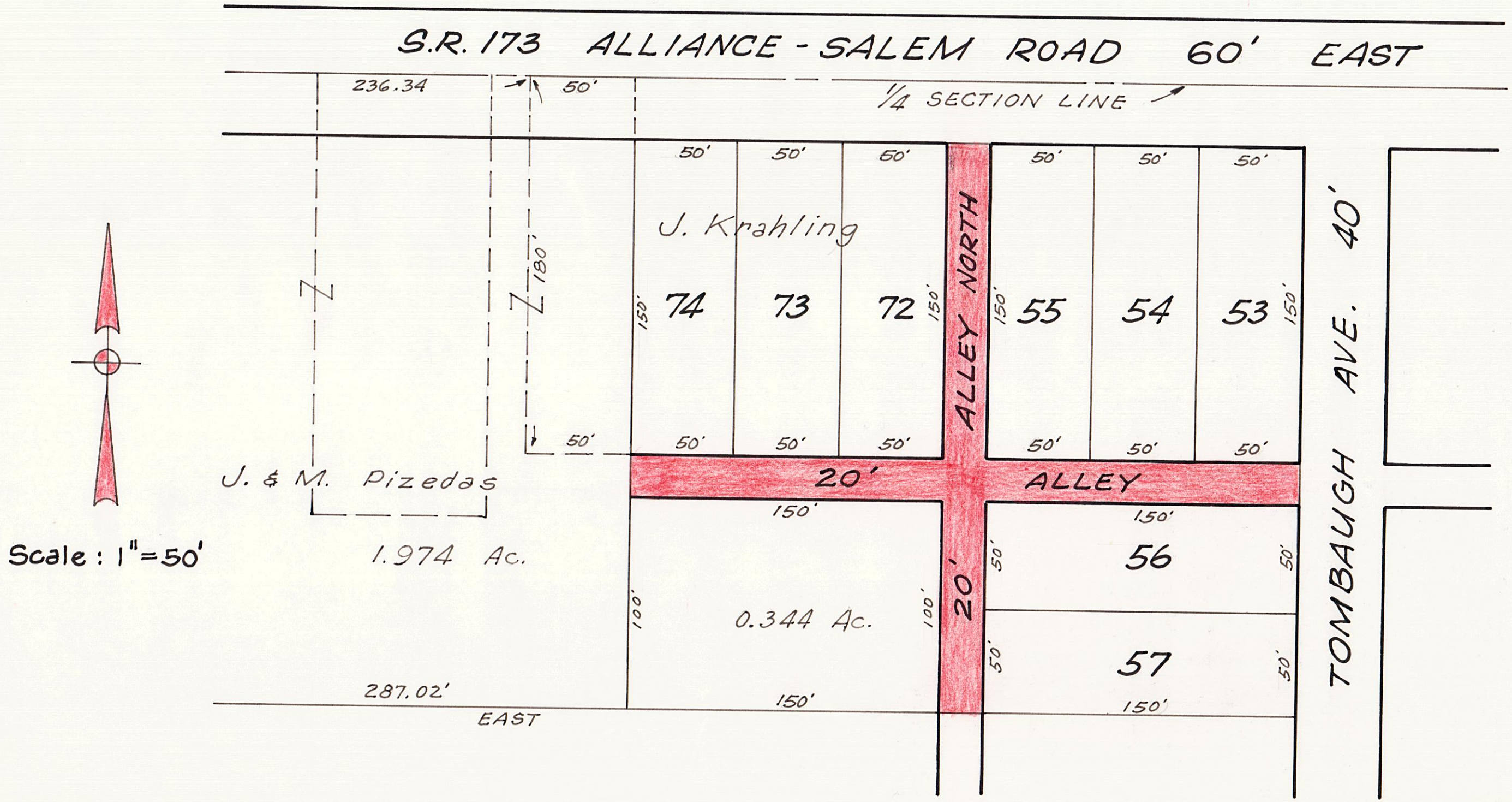
S.R. 173 ALLIANCE - SALEM ROAD 60' EAST
236.34
50'
1/4 SECTION LINE
180'
50'
J. Krahling
74
73
72
55
54
53
150'
50'
ALLEY NORTH
20' ALLEY
20' ALLEY
AVE. 40'
TOMBAUGH
56
57
100'
0.344 Ac.
J. & M. Pizedas
1.974 Ac.
287.02'
EAST
Scale : 1"=50'

PUBLIC ROAD PETITION

YOUNGSTOWN, OHIO SEPT. 29, 1970

To the Honorable Board of County Commissioners of Mahoning County, Ohio:

The undersigned petitioners, freeholders of said County residing in the vicinity of theproposed improvement hereinafter described, respectfully represent that the public convenience and welfare require the vacating of part of Wendover Ave. a public road on the line hereinafter described, and make application to you to institute and order proper proceedings in the premises for vacating such road, the same not being a road on the State Highway System.

The following is the general route and termini of said road:

Beginning at a point on the west margin of Allendale Avenue, said point being the junction of said west margin of Allendale Avenue and the north margin of Wendover Avenue (formerly Coronado Aveneu); thence N 87°-41'W a distance of 353.40 feet to a point on the southwest corner of Lot #152; thence S 02°-07'W a distance of 50 feet to a point on the northwest corner of Lot #119; thence S 87°-41' E a distance of 353.40 feet to a point; thence N 02°-07'E a distance of 50 feet to the place of beginning and containing within said boundaries that are known as part of Wendover Avenue, a 50' right-of-way as described in Lynhaven Plat No. 3, Vol. 23 -Pg. 241 and located in G.L. 17 Austintown Township, Mahoning County, Ohio.

Circulator:
David L. Coman
3296 Allendale Ave.
Youngstown, Ohio 44511

Petitioners' Name	Taxing District of County in which Petitioner owns real estate
Samuel J. David	3302 Allendale
Anne David	3302 Allendale
Leo Wilson	3350 Allendale
Esther M. Wilson	3350 Allendale
Walter Sesenich	3409 Allendale
Patricia Sesenich	3409 Allendale
Thomas F.Kane Jr.	3413 Allendale
Violet Kane	3413 Allendale
Wesley M. Crawley	3423 Allendale
Ethel M. Crowley	3423 Allendale
John M. Midlandin	3435 Allendale
Carol MiReandic	3435 Allendale
Fily Speckert	3457 Allendale
Anna Speckert	3457 Allendale
Oreste Colantone	3590 Allendale
Josephina Colantone	3590 Allendale
Josephine Turjanica	3426 Allendale Ave.
Joseph Turjanica	3426 Allendale
Madeline Williams	3303 Allendale
Thos. E. Williams	3303 Allendale
Philip Christian	3250 Allendale
Mabel Christian	3250 Allendale
Verna Barger	3191 Allendale
Nina Helmick	3210 Allendale

RESOLUTION-FIXING TIME AND PLACE OF VIEW AND OF FINAL HEARING AND NOTICE THEREOF ON PUBLIC ROAD PETITION

IN THE MATTER OF THE
VACATING PT. OF WENDOVER AVE.
PUBLIC ROAD
PETITIONED FOR BY SAMUEL J. DAVID
AND OTHERS

OFFICE OF COUNTY COMMISSIONERS
MAHONING COUNTY, OHIO

The Board of County Commissioners of Mahoning County, Ohio , met in regular session on the 13 day of October, 1970 at the office of the Board of County Commissioners with the following members present:

Thomas J. Barrett
George J. Bindas
John Palermo

Mr. Bindas moved the adoption of the following Resolution:

WHEREAS, A petition signed by at least twelve freeholders of the County residing inthe vicinity of the proposed improvement has been presented to this Board of County Commissioners requesting said Board to vacate Pt. of Wendover Ave. a public road as described therein; therefore, be it

RESOLVED, that the 6 day of November, 1970 at 10:00 o'clock A.M. EST be fixed as the date when we will view theproposed improvement, on which date we will meet at proposed vacating site and go over the line of said proposed improvement; and be it further,

RESOLVED, That the Clerk of this Board be and he is hereby directed to give notice of the time and place for both such view and hearing by publication once a week for two consecutive weeks in the Youngstown Vindicator a newspaper published and having general circulation in the County, which said notice shall also state briefly the character of said proposed improvement.

Mr. Barrett seconded the Resolution and the roll being called upon its adoption the vote resulted as follows:

Mr. Barrett Aye
Mr. Bindas Aye
Mr. Palermo Aye

Adopted the 13 day of October, 1970.

(signed) Stephen J. Benish
Clerk, Board of County Commissioners
Mahoning County, Ohio

NOTICE OF TIME AND PLACE OF VIEW AND OF FINAL HEARING
VACATING PT. OF WENDOVER PUBLIC ROAD
(BY PUBLICATION)

Notice is hereby given that there is before the Board of County Commissioners of Mahoning County, Ohio, the matter of vacating part of Wendover Avenue a Public Road on the line hereinafater described, the general route and termini of which Road are as follows: Beginning at a point on the west margin of Allendale Avenue, said point being the junction of said West margin of Allendale Avenue and the north margin of Wendover Avenue (formerly Coronado Avenye); thence N 87°-41'W a distance of 353.40 feet to a point on the southwest corner of Lot #152; thence S 02°-07'W a distance of fifty feet to a point on the Northwest corner of lot #119, thence S 87°-41' E a distance of 353.40 feet to a point; thence N 02°-07'E a distance of fifty feet to the place of beginning and containing within said boundaries that area known as part of Wendover Avenue; a fifty-foot right of way as described in Lynhaven Plat #3, Vol. 23-Page 241 and located in G.L. 17 Austintown Township, Mahoning County, Ohio.

Said Board of County Commissioners has fixed the 6th day of November 1970 at 10 o'clock A.M. E.S.T. as the date when and proposed vacating site as the place where said Board will view the proposed improvement, and has also fixed the 13 day of November 1970 at 10 o'clock A.M. E.S.T. at their office in the Court House of said County, in Youngstown, Ohio as the time and place for the final hearing on said proposed improvement.

By Order of the Board of County Commissioners
Mahoning County, Ohio
signed Stephen J. Benish
Clerk

THE STATE OF OHIO
MAHONING COUNTY

PROOF OF PUBLICATION

Personally appeared before the undersigned authority, Isadora Daley of the Vindicator Printing Co. publishers of the Youngstown Vindicator and Telegram, a news paper printed and of general circulation in said County, and State, and being duly sworn, on her oath deposes and says that the notice hereto attached was published for 2 consecutive weeks and that insertions were as follows:

Oct. 23 1970, Oct. 30, 1970

Advertisement $36.75 (signed) Isadora Daley

Sworn to and subscribed before me this 3 day of Nov.1970
Agnes Steigauf
Notary Public
My commission expires Nov. 3, 1973.

RESOLUTION-UPON VIEW OF PROPOSED IMPROVEMENT ORDER
TO COUNTY ENGINEER

IN THE MATTER OF THE
VACATING PART OF WENDOVER
AVE., AUSTINTOWN TOWNSHIP
PUBLIC ROAD

OFFICE OF COUNTY COMMISSIONERS
MAHONING COUNTY, OHIO

MAHONING COUNTY

The Board of County Commissioners of Mahoning County, Ohio, met in special session on the 6 day of November, 1970 at the office of Board of County Commissioners, with the following members present.

Thomas J. Barrett
George J. Bindas
John Palermo

Mr. Barrett moved the adoption of the following Resolution:

WHEREAS, on the 6th day of November, 1970, the time heretofore fixed for view of the proposed improvement, we, the Boardof County Commissioners having jurisdiction in said matter went upon the line of said proposed improvement and made personal view of the proposed route and termini thereof, and after full investigation and due consideration of all the facts and conditions pertaining thereto; therefore, be it

RESOLVIED, That we do find and consider said improvement of sufficient public importance to instruct the County Engineer to make an accurate survey and plate of the same, and furnish an accurate and detailed description of the proposed improvement describing the center line and right of way lines thereof.

Said County Engineer shall also furnish an accurate and detailed description of each tract of land which he believes will be necessary to be taken in the event the proposed improvement be made, together with the name of each owner.

Said County Engineer shall also, at the time of making such survey, set stakes at the termini of each right of way line and at all angles between such termini, and at sufficient other points on the right of way lines so that the bounds of the proposed improvement may be discernible to property owners and other interested persons; and be it further,

RESOLVIED, That the said County Engineer be and is hereby directed to make a report in writing to this Board, on or before the 13 day of November 1970, the date fixed for the final hearing, setting forth his opinion either for or against said proposed improvement, and the width to which said improvement shall be opened, which shall not be less than thirty feet, said report shall be accompanied by said plat and detailed and accurate descriptions, and filed with the County Commissioners, and this cause is continued until said date.

Mr. Bindas seconded the Resolution and the roll being called upon its adoption, the vote resulted as follows:

Mr. Barrett Aye
Mr. Bindas Aye
Mr. Palermo Aye

Adopted the 6th day of November, 1970.

signed Stephen J. Benish
Clerk, Board of County Commissioners
Mahoning County, Ohio

REPORT OF COUNTY ENGINEER

IN THE MATTER OF THE
VACATING PART OF WENDOVER AVE.
Public Road
Austintown Township

COUNTY ENGINEER'S OFFICE
MAHONING COUNTY, OHIO.
NOVEMBER 10, 1970

To the Board of County Commissioners, Mahoning County, Ohio:

The undersigned in obedience to your order dated November 6, 1970 proceeded on the 10 day of November, 1970 to make an accurate survey and plat of the public road proposed to be improvement, and respectfully submits the following report:

In the opinion of the undersigned the proposed improvement should be granted.

An accurate survey and plat, and an accurate and detailed description of each tract of land which the undersigned County Engineer believes will be necessary to be taken in the event the proposed improvement be made, together with the name of eacn owner, accompany this reporty and are made a part hereof.

An accurate and detailed description of theproposed improvement describing therein the center line and right of way lines follows: Beginning at a point on the west margin of Allendale Avenue, said point being the junction of said west margin of Allendale Avenue and the north margin of Wendover Aven. (formerly Coronado Ave.); thence N 87°-41'W a distance of 353.40 feet to a point on the southwest corner of Lot #152, thence S 02°-07'W a distance of fifty feet to a point on the northwest corner of Lot 119; thence S 87°-41'E a distance of 353.40 feet to a point; thence N 02°-07' E a distance of fifty feet to the place of beginning and containing within said boundaries that area known as part of Wendover Ave. a fifty-foot right-of-way as described in Lynhaven Plat #3, Vol. 23 page 241 and located in G.L. 17 Austintown Township, Mahoning County, Ohio.

Reserving therefrom the right and easement to enter upon the above described boundaries for the purpose of maintaining or repairing any and all public utilities that may exist therein.

Record of Public Hearing - Jr. Vol. 58 Page 509

signed - Nick DePrim
Asst. County Engineer of
Mahoning County, Ohio

RESOLUTION GRANTING PROPOSED IMPROVEMENT-ORDERING RECORD, ETC.

IN THE MATTER OF VACATING
PART OF WENDOVER AVE.
AUSTINTOWN TOWNSHIP

OFFICE OF COUNTY COMMISSIONERS
MAHONING COUNTY, OHIO

The Board of County Commissioners of Mahoning County, Ohio met in regular session on the 13 day of January 1971 at the office of the County Commissioners with the following members present:

Thomas J. Barrett
George J. Bindas
John Palermo

Mr. Bindas moved the adoption of the following resolutions:

WHEREAS, this day this matter came on to be heard on the report survey, plat and detailed and accurate description as filed at the County Engineer, and said report having been read in open session, the Board proceeded with the hearing of testimony bearing upon the necessity of the said improvement for the public convenience or welfare and offered either for or against going forward with the proposed improvement by interested persons: and

WHEREAS, SAID Board has considered said report and all the testimony offered, and all the facts and conditions pertaining to said matter, therefore, be it

RESOLVED, that said Board of County Commissioners do find said improvement will serve the public convenience and welfare, and be it further,

RESOLVED, that said improvement as set forth and defined in said report, survey, plat and detailed and accurate description as filed by the County Engineer be and the same is hereby granted and said Road is hereby ordered vacated as described by the County Engineer:

"Beginning at a point on the west margin of Allendale Ave. said point being the junction of said West margin of Allendale Avenue and the north margin of Wendover Ave. (foremerly Coronado Avenue); thence N 87°-41'W a distance of 353.40 feet to a point on the southwest corner of Lot #152; thence S 02°-07'W a distance of fifty feet to a point on the northwest corner of Lot 119; thence S 87°-41'E a distance of 353.40 feet to a point; thence N 02°-07'E a distance of fifty feet to the place of beginning and containing within said boundaries that area known as part of Wendover Avenue, a fifty-foot right of way as described in Lynhaven Plat #3, Vol. 23, Page 241 and located in G.L. 17 Austintown Township, Mahoning County, Ohio.

Reserving therefrom the right and easement to enter upon the above described boundaries for thepurpose of maintaining or repairing and all public utilities that may exist therein:

Mr. Palermo seconded the resolution and the roll being called upon its adoption the vote resulted as follows:

Mr. Barrett Aye
Mr. Bindas Aye
Mr. Palermo Aye

Adopted this 13 day of January 1971.

signed Stephen J. Benish
Clerk of theBoard

Jr.Vol. #59 Pages 26-29

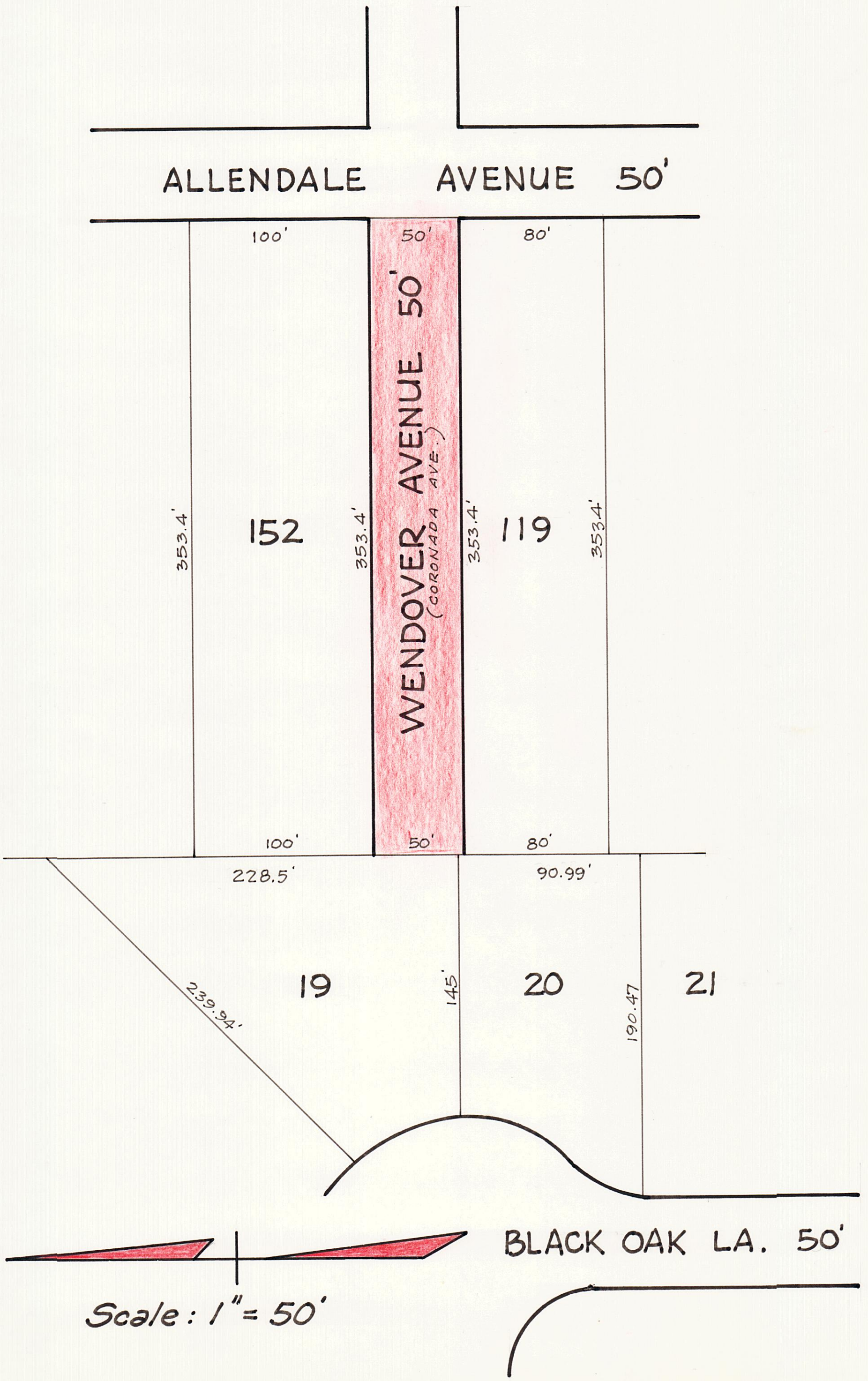
ALLENDALE AVENUE 50'
100'
50'
80'
WENDOVER AVENUE 50'
(CORONADA AVE.)
353.4'
353.4'
353.4'
353.4'
152
119
100'
50'
80'
228.5'
90.99'
239.94'
145'
190.47'
19
20
21
BLACK OAK LA. 50'
Scale: 1" = 50'

PUBLIC ROAD PETITION

YOUNGSTOWN, OHIO NOVEMBER 1970.

TO THE HONORABLE BOARD OF COUNTY COMMISSIONERS OF MAHONING COUNTY, OHIO.

The undersigned petitioners, freeholders of said County residing in the vicinity of the proposed improvement hereinafter described, respectfully represent that the public convenience and welfare require the vacating of a part of a Public Road on the line hereinafter described, and make application to you to institute and order proper proceedings in the premises for facating such road, the same not being a road on the State Highway System.

The following is the general route and termini of said road:

Beginning at the east limit of the property of the State of Ohio north of the intersection of I-80S and Canfield-Niles Road (State Route 46) approximately midway between Lots 12 and 13 of Young & Webb Plat No. 1 as recorded in Mahoning County Record of Plats, Volume 22, Page 111, and proceeding easterly to the east line of said Young & Webb Plat No. 1.

The metes and bounds description of the road to be vacated is as follows:

Situated in the Township of Austintown, County of Mahoning and State of Ohio;

Known as and being part of Tract 4 in Austintown Township, Mahoning County, Ohio. Bounded and described as follows: Beginning for same at the Southeast corner of Lot No. 13 in the Young & Webb Plat No. 1; thence S2o-22'-30"W a distance of 60.00 feet to the Northeast corner of Lot No. 12 in said addition; thence N87°-37'-30"W with the North line of said Lot No. 12 a distance of 101.16 feet to a point on the new right of way line of an exit ramp from Interstate Route 80 to State Route 46; thence N 1°-57'W along said right of way line a distance of 60.18 feet to a point on the South line of Lot No. 13; thence S 87°-37'-30"E along said lot line a distance of 105.84 feet to the place of beginning and containing 0.142 acres of land more or less.

Petitioners' Name	Taxing District of County in which Petitioner owns real estate
Clarkins at Youngstown, Inc. by Charles R. Inler, Its Asst.Supt.	Austintown Township, Mahoning County, Ohio
Kenneth R. Lunn	469 S. Edgehill, Austintown
Frand W. Lozier	13 Kleber Ave. "
Elsie J. Moretti	4215 Elmwood Ave., "
Mrs. B. Carroll	255 N. Main St., "
Mrs. Georgia Collins	5627 DePauw "
Adora L. Davis	1745 Lancaster Dr. "
James D. Carman	396 W. Va. Sebring, Smith Township
Edgar Gruthridge	33 Bouquet, Youngstown
Margaret Mackey	5141 Webb Rd.,Austintown
Samuel Sangulosi	4102 Burkey Rd. "
Joyce Tolle	573 Notre Dame, "
Dorothy Kunde	133 Kimberly Ave.
Robert Lloyd	1034 N. Niles Canfield Rd. Austintown
Blanche B. Lloyd	1034 N. Niles Canfield Rd. "
Frances Tompkins	5417 Webb Rd., Austintown

RESOLUTION-FIXING THE TIME AND PLACE OF VIEW AND OF FINAL HEARING AND NOTICE THEREOF ON PUBLIC ROAD PETITION

IN THE MATTER OF THE
VACATING A PART OF A PUBLIC ROAD
BEGINNING AT THE EAST LIMIT OF
PROPERTY OF THE S/O North of Intersection
of I-80S, etc.

Office of County Commissioners
Mahoning County, Ohio

Petitioned for by Clarkins, Inc.

The Board of County Commissioners of Mahoning County, Ohio, met in regular session on the 8 day of December 1970, at the office of the Board of County Commissioners with the following members present:

Thomas J. Barrett
George J. Bindas
John Palermo

Mr. Barrett moved the adoption of the following Resolution:

WHEREAS, A Petition signed by at least twelve freeholders of the County residing in the vicinity of the proposed improvement has been presented to this Board of County Commissioners requesting said Board to vacate part of a Public Road as described therein; thefore, be it

RESOLVED, That the 8 day of January 1971 at 10:30 o'clock A.M. E.S.T. be fixed as the date when we will view the proposed improvement on which date we will meet at proposed vacating site and go over the line of said proposed improvement; and be it further

RESOLVED, That the 15 day of January 1971 at 10:30 o'clock A.M. E.S.T. be fixed as the date for a final hearing thereof, which hearing will be at the office of the Board; and be it further

RESOLVED, That the Clerk of this Board be and he is hereby directed to give notice of the time and place for both such view and hearing by publication once a week for two consecutive weeks in the Youngstown Vindicator a newspaper published and having general circulation in the County, which said notice shall also state briefly the character of said proposed improvement.

Mr. Bindas seconded the Resolution and roll being called upon its adoption the vote resulted as follows:

Mr. Barrett Aye
Mr. Bindas Aye
Mr. Palermo Aye

Adopted the 8th day of Dec. 1970.

Stephen J. Benish
Clerk, Board of Co.Commissioners
Mahoning County,Ohio

40

NOTICE OF TIME AND PLACE OF VIEW AND OF FINAL HEARING
VACATING PART OF A PUBLIC ROAD

BY PUBLICATION

Notice is hereby given that there is before the Board of County Commissioners of Mahoning County, Ohio, the matter of Vacating part of a public road on the line hereinafter described, the general route and termini of which Road are as follows: Beginning at the East limit of the property of the State of Ohio north of the intersection of I-80S and Canfield Niles Rd. (S.R. 46) approximately midway between lots 12 and 13 of Youngs and Webb Plat No. 1 as recorded in Mahoning County Record of Plats, Volume 22, Page 011, and proceeding easterly to the East line of said Young and Webb Plat No. 1.

The Metes and Bounds description of the road to be vacated is as follows:

Situated in the Township of Austintown, County of Mahoning, State of Ohio:

Known as and being part of Tract 4 in Austintown Township, Mahoning County, Ohio. Bounded and described as follows: Beginning for same at the Southeast corner of Lot No. 13 in the Young and Webb Plat No. 1; thence S2°-22'-30"W a distance of 60.00 feet to the Northeast corner of Lot No. 12 in said addition; thence N 87°-37'30"W with the north line of said Lot No. 12 a distance of 101.16 feet to a point on the new right of way line of an exit ramp from Interstate Route 80 to State Route 46 --then N 1°-57'-W along said right of way line a distance of 60.18 feet to a point on the south line of lot 13; thence S 07°37'30"E along said lot line of a distance of 105.84 feet to the place of beginning and containing 0.142 acres of land more or less.

Said Board of County Commissioners has fixed the 8th day of January, 1971, at 10:30 o'clock A.M. E.S.T. as the date when and proposed vacating site as the place where said Board will view the proposed improvement, and has also fixed the 15 day of January 1971, at 10:30 o'clock A.M. at their office in the County Office Bldg. in Youngstown, Ohio, as the time and place for the final hearing on said proposed improvement.

By Order of the Board of County Commissioners
Mahoning County, Ohio

Signed - Stephen J. Benish
Clerk

THE STATE OF OHIO
MAHONING COUNTY PROOF OF PUBLICATION

Personally appeared before the undersigned authority, Isadora Daley, of the Vindicator Printing Co., publishers of the Youngstown Vindicator and Telegram, a newspaper printed and of general circulation in said County, and State, and being duly sworn on her oath deposes and says that the notice hereto attached was published for 2 consecutive weeks and that insertions were as follows:

Dec. 19, 1970, Dec. 26, 1970

Advertisement $49.00

Total $49.00

Sworn to and subscribed me this 30 day of Dec. A.D. 1970.

Agnes Steigaug
Notary Public

My Commission expires Nov. 3, 1973

RESOLUTION - UPON VIEW OF PROPOSED IMPROVEMENT
ORDER TO COUNTY ENGINEER

IN THE MATTER OF THE
VACATING PART OF A PUBLIC ROAD

OFFICE OF COUNTY COMMISSIONERS
MAHONING COUNTY, OHIO

ADJACENT TO CLARKINS, INC.
AUSTINTOWN TOWNSHIP

The Board of County Commissioners of Mahoning County, Ohio, met in special session on the 8 day of January, 1971 at the office of the Board of County Commissioners with the following members present:

Thomas J. Barrett
George J. Bindas
John Palermo

Mr. Palermo moved the adoption of the following Resolution:

WHEREAS, on the 8 day of January, 1971, the ime heretofore fixed for view of the proposed improvement, we, the Board of County Commissioners having jurisdiction in said matter, went upon the line of said proposed improvement and made personal view of the proposed route and termini thereof, and after full investigation and due consideration of all the facts and conditions pertaining thereto; therefore, be it

RESOLVED, That we do find and consider said improvement of sufficient public importance to instruct the County Engineer to make an accurate survey and plat of the same, and furnish an accurate and detailed description of theproposed improvement describing the center line and right of way lines thereof.

Said County Engineer shall also furnish an accurate and detailed description of each tract of land which he believes will be necessary to be taken in the event the proposed improvement be made, together with the name of each owner.

Said County Engineer shall also, at the time of making such survey, set stakes at the termini of each right of way line and at all angles between such termini and at sufficient other points on the right of way lines so that the bounds of the proposed improvement may be discernible to property owners and other interested persons, and be it further,

RESOLVED, That the said County Engineer be and he is hereby directed to make a report in writing to this Board, on or before the 15 day of January 1971, the date fixed for the final hearing, setting forth his opinion either for or against said proposed improvement, and the width to which said improvement shall be opened, which shall not be less than thirty feet; said report shall be accompanied by said plat and detailed and accurate descriptions and filed with the County Commissioners, and this cause is continued until said date.

Mr. Bindas seconded the Resolution and the roll being called upon its adoption, the vote resulted as follows:

Mr. Barrett Aye
Mr. Bindas Aye
Mr. Palermo Aye

Adopted the 8 day of January, 1971.

Signed Stephen J. Benish
Clerk, Board of County Commissioners

Mahoning County, Ohio

REPORT OF COUNTY ENGINEER

IN THE MATTER OF THE
VACATING PART OF A PUBLIC ROAD
ADJACENT TO CLARKINS INC.
AUSTINTOWN TOWNSHIP

County Engineer's Office
Mahoning County, Ohio
January 12, 1971

To the Board of County Commissioners of Mahoning County, Ohio:

The undersigned in obedience to your order dated January 11, 1971, proceeded on the 12 day of January, 1971 to make an accurace survey and plate of the Public Road proposed to be improved, and respectfully submits the following report:

In the opinion of the undersigned the proposed improvement should be granted.

An accurace survey and plat, and an accurate and detailed description of each tract of land which the undersigned County Engineer believes will be necessary to be taken in the event theproposed improvement be made, together with the name of each owner,accompany this report and are made a part hereof.

An accurate and detailed description of theproposed improvement describing therein the center line and right of way lines follows:

Beginning at the east limits of the property of the State of Ohio north of the intersection of I-80S and Canfield-Niles Road (S.R. 46) approximately midway between Lots 12 and 13 of the Young and Webb Plat No. 1 as recorded in Mahoning County Record of Plats, Volume 22, Page 111, and proceeding easterly to the east line of said Young and Webb Plat No. 1. The metes and bounds description of the road to be vacated as follows: "Situated in the Township of Austintown, County of Mahoning, State of Ohio: Known as and being part of Tract 4 Austintown Township, Mahoning County, Ohio. Bounded and described as follows:

Beginning for same at the southeast corner of Lot No. 13 in the Young and Webb Plat No. 1: thence S2°-22'-30"W a distance of 60.00 feet to the northeast corner of Lot No. 12 in said addition; thence n 87°-37'-30"W with the north line of said Lot No. 12 a distance of 101.16 feet to a point on the new right of way line of an exit ramp from Interstate Route 80 to State Route 46; thence N 1°-57'W along said right of way line a distance of 60.18 feet to a point on the south line of Lot No. 13; thence S 87° 37'30"E along said lot line a distance of 105.84 feet to the place of beginning and and containing 0.142 acres of land more or less.

Reserving therefrom the right and easement to enter upon the above described boundaries for the purpose of maintaining or repairing any and all public utilities that may exist therein.

Present at Public Hearing were the following:

Atty. Paul E. Weimer, 3200 S. Arlington Rd., Akron
Carl E. Hartman, Clarkins, 3200 S. Arlingto Rd. Akron
Att. C. Kenneth Clark, Jr., 1200 Mahoning Bank Bldg.
G.D. Tablack, Taxpayer - No one objected.

Jr. Vol. 59 Page

Signed Nick DePrim
Asst. County Engineer, of Mahoning County, Ohio

RESOLUTION-GRANTING PROPOSED IMPROVEMENT
ORDERING RECORD, ETC.

IN THE MATTER OF THE
VACATING A PART OF A PUBLIC ROAD
ADJACENT TO CLARKINS INC.
AUSTINTOWN TOWNSHIP

OFFICE OF COUNTY COMMISSIONERS
MAHONING COUNTY, OHIO

The Board of County Commissioners of Mahoning County, Ohio met in special session on the 15 day of January, 1971 at the office of the Board of County Commissioners with the following members present;

Thomas J. Barrett
George J. Bindas
John Palermo

Mr. Bindas moved the adoption of the following Resolution:

WHEREAS, this day this matter came on to be heard on the report, survey, plat and detailed and accurate descriptions as filed by the County Engineer, and said report having been read in open session, the Board proceeded with the hearing of testimony bearing upon the necessity of the said improvement for the public convenience or welfare and offered either for or against going forward with the proposed improvement by interested persons; and

WHEREAS, Said Board has considered said report and all the testimony offered, and all the facts and conditions pertaining to said matter; therefore, be it

RESOLVED, That said Board of County Commissioners do find said improvement will serve the public convenience and welfare, and be it further

RESOLVED, That said improvement as set forth and defined in said report, survey, plat and detailed and accurate descriptions as filed by the County Engineer be and same is hereby granted and said road is hereby ordered vacated as described by the County Engineer, and be it further

RESOLVED, That the County Engineer be and he is hereby directed to cause a record of the proceedings, including the survey and plat and accurate and detailed description of said proposed improvement, to be forthwith entered in the proper road records of said County;

Mr. Palermo seconded the Resolution and the roll being called upon its adoption the vote resulted as follows:

Mr. Barrett Aye
Mr. Bindas Aye
Mr. Palermo Aye

Adopted the 15 day of January, 1971.

Stephen J. Benish
Clerk, Board of County Commissioners
Mahoning County, Ohio

OAKWOOD ALLOT.

LOU - IDA BLVD. 60'

CANFIELD - NILES ROAD 66'

VOL. 27 - PG. 43

VOL. 111 PG. 22

WEBB PLAT

STATE OF OHIO .206 A.

STATE OF OHIO

CASE 177928

CASE #177233

H. BERNARD & M. LEE DOROTHY L. HOOD 1.937 A. 1.88 A.

CLARKINS AT YOUNGSTOWN INC.
18.98 Ac.

PORTION VACATED
0.142 Ac.

CLARKINS AT YOUNGSTOWN INC.
1.88 Ac.
2.06 Ac.

CASE 177928
STATE OF OHIO
.057

M.C. PRICE
1. A

SCALE : 1" = 100'

PUBLIC ROAD PETITION

YOUNGSTOWN, OHIO, DEC. 4, 1968

TO THE HONORABLE BOARD OF COUNTY COMMISSIONERS OF MAHONING COUNTY, OHIO

The undersigned petitioners, freeholders of said County residing in the vicinity of the proposed improvement hereinafter described, respectfully represent that the public convenience and welfare require the vacating of a Part of Dover Avenue a Public Road on the line hereinafter described, and make application to you to institute and order proper proceedings in the premises for Vacating such road, the same not being a road on the State Highway System:

The following is the general route and termini of said road:

Beginning at a point where the north line of Cook Avenue intersects the centerline of Dover Avenue, said centerline being approximately 705 feet from the west property line of Evans Avenue, thence northerly along said centerline of Dover Avenue a distance of 117.34 feet to the rear lot line of Lots No.79 and 80 as recorded in Vol. 37 Page 53 of Jefferson Heights Plat, the above described being a 50' right of way and located in Boardman Township, Mahoning County, Ohio.

Petitioner - Louis A. Merdich
1110 Wilshire Dr.
Youngstown, Ohio 799-9520

PETITIONERS'NAMES	TAXING DISTRICT OF COUNTY IN WHICH PETITIONER OWNS REAL ESTATE
Merdich Bros. Realty Co.	1110 Wilshire, Boardman Township
Louis A. Merdich	1110 Wilshire " "
Dorel Realty Co.	1150 Wilshire, " "
Dorothy A. Merdich	1110 Wilshire, " "
Elinor L. Merdich	Cook Ave. " "
Peter R. Merdich	1150 Wilshire " "
Stephen R. Mesnak	1949 Holbrooke " "
Barbara Mesnak	1949 Holbrooke " "
Frank Colla	Cook Ave. " "
Joe Ranalli	672 Moyer " "
Michael Georgoffi	241 S. Schenley " "
George Guerrie	Shields Road " "
Dorothy Mesnyak	Afton Ave., " "
Theodore Soroka	4106 Simon Rd. " "
Pauline R. Olson	406 Ridgefield Ave " "
Geno J. Parisi	4597 Euclid Blvd. " "
Frank Mesnyak	392 Afton, " "
Andrew D'Apolito	437 Melbourne " "
Elinor Merdic	

NOTICE OF TIME AND PLACE OF VIEW AND OF FINAL HEARING VACATING PART OF DOVER (BY PUBLICATION)

NOTICE IS HEREBY GIVEN THAT THERE IS BEFORE THE BOARD OF COUNTY COMMISSIONERS OF MAHONING COUNTY, OHIO THE MATTER OF FACATING A PART , A PUBLIC ROAD ON THE LINE HEREINAFTE DESCRIBED, KNOWN AS THE DOVER AVENU E, THE GENERAL ROUTE AND TERMINI OF WHICH ROAD ARE AS FOLLOWS:

Beginning at a point where the North line ofCook Avenue intersects the centerline of Dover Avenue, said centerline being approximately 705 feet from the West property line of Evans Avenue, thence northerly along said centerline of Dover Avenue a distance of 117.34 feet to the rear lot line of Lots No. 79 and 80 as recorded in Vol. 37 page 53 of Jefferson Heights Plat, the above described being a fifty-foot right of way and located in Boardman Township, Mahoning County, Ohio.

Said Board of County Commissioners has fixed the 19th day of February, 1971 at 10:30 o'clock A.M. E.S.T. as the date when and proposed vacating site as the place where said Board will view the proposed improvement, and has fixed the 26 day of February, 1971 at 10:30 o'clock A.M., at their office in the County Office Bldg. of said County, in Youngstown, Ohio as the time and place for the final hearing on said proposed improvement.

By order of the Board of County Commissioners,
Mahoning County, Ohio

(signed) Stephen J. Benish
Clerk

RESOLUTION -UPON VIEW OF PROPOSED IMPROVEMENT - ORDER TO COUNTY ENGINEER

IN THE MATTER OF THE
VACATING OF A PART OF DOVER ROAD
BOARDMAN TOWNSHIP
Public Road

OFFICE OF COUNTY COMMISSIONERS
MAHONING COUNTY, OHIO

The Board of County Commissioners of Mahoning County, Ohio met in special session on the 19th day of February, 1971 at the office of Boa rd of County Commissioners with the following members present:

Thomas J. Barrett
George J. Bindas

Mr. Bindas moved the adoption of the following Resolution:

WHEREAS, on the 19 day of February 1971 the time heretofore fixed for view of the proposed improvement, we, the Board of County Commissioners having jurisdiction in said matter, went upon the line of said proposed improvment and made personal view of the proposed route and termini thereof, and after full investigation and due consideration of all the facts and conditions pertaining thereto; therefore, be it

RESOLVED, That we do find and consider said improvement of sufficient public importance to instruct the County Engineer to make an accurate survey and plat of the same, and furnish an accurate and detailed description of the proposed improvement describing the center line and right of way lines thereof.

Said County Engineer shall also furnish an accurate and detailed description of each tract of land which he believe will be necessary to be taken in the event the proposed improvement be made, together with the name of each owner.

Said County Engineer shall also, at the time of making such survey, set stakes at the termini of each right of way line and at all angles between such termini, and at sufficient other points on the right of way lines so that the bounds of the proposed improvement may be discernible to property owners and other interested persons, and be it further

RESOLVED, That the said County Engineer be andhe is hereby directed to make a report in writing to this Board, on or before the 26 day of February, 1971, the date fixed for the final hearing, setting forth his opinion either for or against said proposed improvement, and the width to which said improvement shall be opened, which shall not be less than thirty feet; said report shall be accompanied by said plat and detailed and accurate descriptions, and filed with the County Commissioners, and this cause is continued until said date.

Mr. Barrett seconded the Resolution and the roll being called upon its adoption, the vote resulted as follows:

Mr. Barrett	Aye
Mr. Bindas	Aye
Mr. Palermo	Absent

Adopted the 19 day of February, 1971.

Signed Stephen J. Benish
Clerk, Board of County Commissioners
Mahoning County, Ohio

REPORT OF COUNTY ENGINEER

IN THE MATTER OF THE VACATING PART OF
DOVER AVENUE, BOARDMAN TOWNSHIP

COUNTY ENGINEER'S OFFICE
MAHONING COUNTY, OHIO
FEBRUARY 22, 1971

TO THE BOARD OF COUNTY COMMISSIONERS OF MAHONING COUNTY, OHIO:

The undersigned in obedience to your order dated Feb. 19, 1971, proceeded on the 22nd day of February, 1971 to make an accurate survey and plat of the Public Road proposed to be improved and respectfully submits the following report.

In the opinion of the undersigned the proposed improvement should be grated.

An accurate survey and plat, and an accurate and detailed description of each tract of land which the undersigned County Engineer believes will be necessary to be taken inthe event the proposed improvement be made, together with the name of each owner, accompany this report and are made a part hereof.

An accurate and detailed description of the proposed improvement describing therein the center line and right of way lines follows:

REPORT OF COUNTY ENGINEER (CONTINUED)

Beginning at a point where the north line of Cook Avenue intersects the east line of Dover Avenue, said intersection being approximately 680 feet fromthe west property line of Evans Avenue; thence N 01°-58'E a distance of 117.34 feet to the north-west corner of Lot No. 34; thence N 86°-55' W a distance of 50 feet to the north-east corner of Lot No. 35; thence S 01° -58' W a distance of 117.34 feet to the north margin of Cook Avenue; thence S 86°-55' E a distance of 50 feet to the place of beginning; thence S 86° -55' E a distance of 50 feet to the place of beginning and containing within said boundaries that area known as part of Dover Avenue, a 50' right of way as recorded in Vol. 20 Page 94 of the Suburban Homesite Company Plant and located in Boardman Township, Mahoning County, Ohio.

Reserving, therefrom the right and easement to enter upon the above described boundaries for the purpose of maintaining or repairing any and all public utilities that may exist therein.

Record of Public Hearing
Jr. Vol. 59 Page 121

NICK DEPRIM
ASST. COUNTY ENGINEER
MAHONING COUNTY, OHIO

RESOLUTION -GRANTING PROPOSED IMPROVEMENT
ORDERING RECORD ETC.

IN THE MATTER OF THE
VACATING PART OF DOVER AVE.
BOARDMAN TOWNSHIP
PUBLIC ROAD

OFFICE OF COUNTY COMMISSIONERS
MAHONING COUNTY, OHIO

THE BOARD OF COUNTY COMMISSIONERS of Mahoning County, Ohio met in Regular session on the 2nd day of March, 1971 at the office of County Commissioners with the following members present:

Thomas J. Barrett
George J. Bindas

Mr. Bindas moved the adoption of the following Resolution:

WHEREAS, This day this matter came on to be heard on the report, survey, plat and detailed and accurate descriptions as filed by the County Engineer, and said report having been read in open session, the Board proceeded with the hearing of testimony bearing upon the necessity of said improvement for the public convenience or welfare and offered either for or against going forward with the proposed improvement by interested persons; and,

WHEREAS, Said Board has considered said report and all the testimony offered and all the facts and conditions pertaining to said matter; therefore, be it

RESOLVED, That said Board of County Commissioners do find said improvement will serve the public convenience and welfare; and be it further,

RESOLVED, That said improvement as set forth and defined in said report, survey, plat and detailed and accurate descriptions as filed by the County Engineer, be and the same is hereby granted and said road is hereby ordered vacated as described by the County Engineer, and be it further

RESOLVED, That the County Engineer be and he is hereby directed to cause a record of the proceedings, including the survey and plat and accurate and detailed description of said proposed improvement, to be forthwith entered in the proper road records of said County, and

Mr. Barrett seconded the Resolution and the roll being called upon it adoption the vote resulted as follows:

Mr. Barrett	Aye
Mr. Bindas	Aye
Mr. Palermo	Absent

Adopted the 2nd day of March, 1971.

signed Stephen J. Benish
Clerk, board of County Commissioners
Mahoning County, Ohio

48

AFFIDAVIT OF PUBLISHER SHOWING PUBLICATION OF NOTICE OF TIME AND PLACE OF VIEW AND OF FINAL HEARING

The State of Ohio)
Mahoning County)

PROOF OF PUBLICATION

Personally appeared before the undersigned authority, of the Vindicator Printing Co., publishers of the Youngstown Vindicator and Telegram, a newspaper printed and of general circulation in said County, and State, and being duly sworn on his oath deposes and says that the notice hereto attached was published for 2 days and that insertions were as follows:

Feb. 5, 1971 Feb. 12, 1971.

Advertisement $31.80

Sworn to and subscribed before me this 20 day of Feb. A.D. 1971

signed Agnes Steigauf
Notary Public
Mahoning County, Ohio

My Commissioner expires Nov. 3, 1973

AFTON AVE.

COOK AVE.

MOYER AVE.

EVANS AVE. 50'

DOVER AVE. 50'

VOL. 37 PAGE 53

RE-PLAT
110
0.765 A
Vol. 49 Pg. 8

SUBURBAN HOMESITE
VOL. 20 PG. 91

RESOLUTION

ABANDONMENT OF AN UNNAMED ALLEY IN WILLOW PLAT, PT. OF G.L. #4, 3RD DIVISION, BOARDMAN TOWNSHIP, MAHONING COUNTY, OHIO

WHEREAS, the abutting landowners of Lot #61 of the Willows Replat as originally recorded in Vol. #22, Page 231 of the Boardman Township Trustees in a Resolution enacted by said Board March 29, 1971, requested the unnamed Alley be vacated since it has not been used for approximately thirty years; and,

WHEREAS, the abutting landowners of Lots #60 and #118 of the Willows Replat, the Lyden Land Company, 739 Andrews Ave., Youngstown 44505, recommended the vacating of such unnamed Alley; and,

WHEREAS, the Mahoning County Planning Commission recommends said vacating, and to replat the lots to have records correct.

NOW, THEREFORE, BE IT RESOLVED, by the Board of Mahoning County Commissioners that the following described unnamed Alley be vacated pursuant to Ohio Revised Code 5553.04.2;

"An unnamed Alley 20' x 110' located 220.2' East of the right-of-way line of Market Street (S.R. #7) recorded in Willow's Replat, Vol. 46, Page 131 - 1960 in G.L. #4, 3rd Division, Boardman Township, Mahoning County, Ohio.

Reserving therefrom the right and easement to enter upon the above described boundaries for thepurpose of maintaining or repairing any and all public utilities that may exist therein."

BE IT FURTHER RESOLVED, by the Board of Mahoning County Commissioners that the recommendation of the Mahoning County Planning Commission be considered, and certified copies of this Resolution be forwarded to the Mahoning County Planning Commission; Mahoning County Engineer, Mahoning County Auditor, Mahoning County Tax Map; Mahoning County Recorder, Boardman Township Trustees; and Lyden Land Co.

It was moved by Mr. Palermo, and seconded by Mr. Bindas, that the foregoing Resolution be approved this 29th day of April, 1971.

Roll Call voting resulted as follows:

Mr. Barrett: Aye
Mr. Bindas: Aye
Mr. Palermo: Aye

WHEREUPON THE PRESIDENT OF THE BOARD DECLARED THE FOREGOING RESOLUTION DULY ADOPTED THIS 29 DAY OF APRIL, 1971.

Signed/Thomas J. Barrett
Thomas J. Barrett, President

ATTEST:

Stephen J. Benish, Clerk

Jr.Vol. #59, PAGE 229

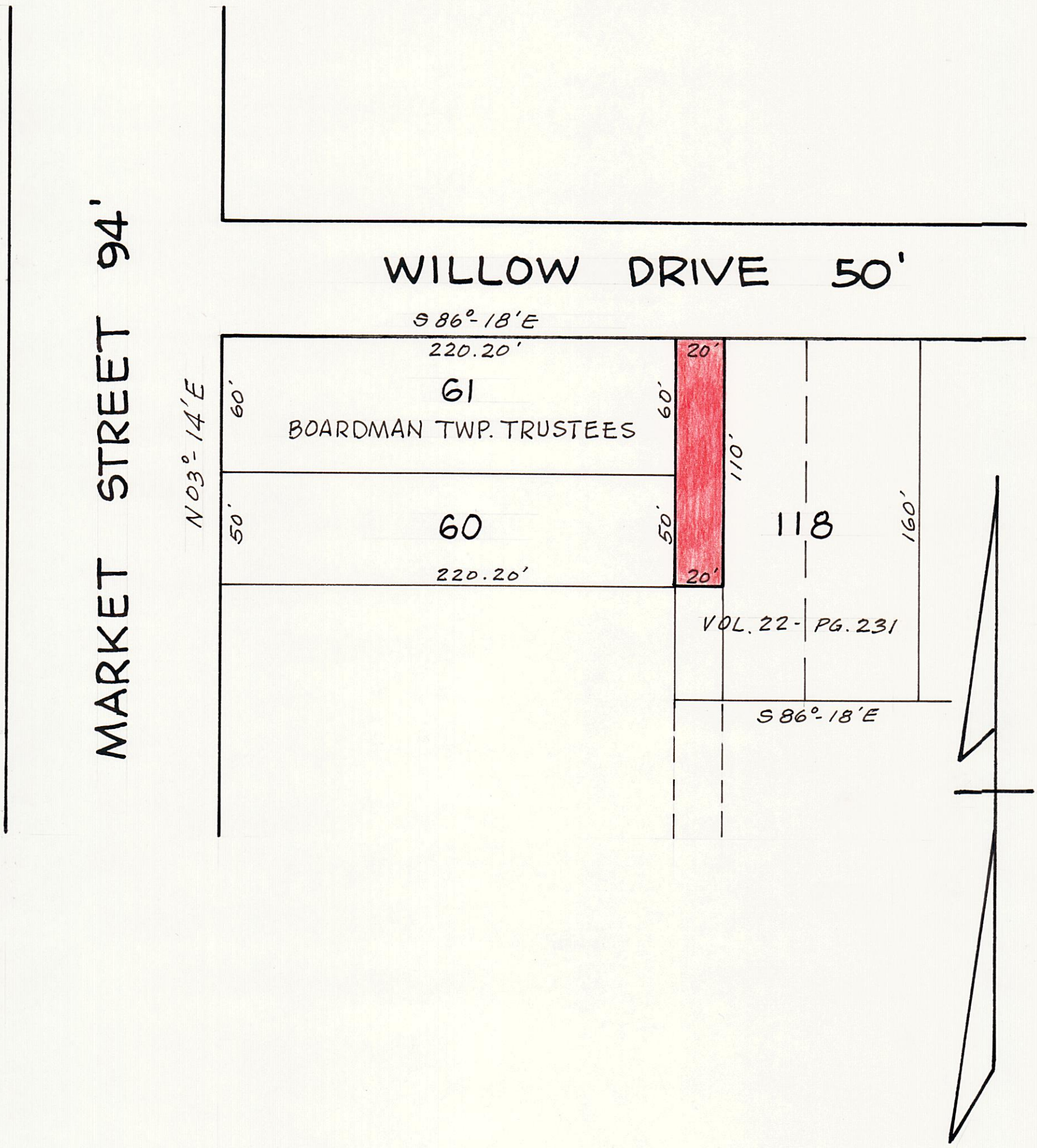
94'
MARKET STREET
WILLOW DRIVE 50'
S 86°-18'E
220.20'
20'
61
BOARDMAN TWP. TRUSTEES
60'
60'
N 03°-14'E
110'
50'
60
50'
118
160'
220.20'
20'
VOL. 22 - PG. 231
S 86°-18'E

PUBLIC ROAD PETITION

YOUNGSTOWN, OHIO NOV. 24, 1971

TO THE HONORABLE BOARD OF COUNTY COMMISSIONERS OF MAHONING COUNTY, OHIO.

The Undersigned Petitioners, freeholders of said County residing in the vicinity of the proposed improvement hereinafter described, respectfully present that the public convenience and welfare require the Vacating of an Unnamed Road a Public Road on the line hereinafter described, and make application to you to institute and order proper proceedings in the premises for vacating such road, the same not being a road on the State Highway System.

The following is the general route and termini of said road:

Beginning at a point on the northwest corner of Lot No. 18 as recorded in Vol. 40, page 35 of the Mahoning County Record of Plats, said point also being, the southwest corner of Lot No. 1 o f the Venloe Park Plat No. 1, Vol. 46, page 88; thence S 00°15'W along the west line of said Lot No. 18 a distance of 142 feet to a point; thence southerly along the arc of a circle a distance of 39.27 feet to a point on the north margin of Bel Aire Lane; thence N 89°-45'W along said north margin of Bel Aire Lane, xhexxxx Nx a distance of 100 feet to a point; thence northerly along the arc of a circle a distance of 39.27 feet to a point on the east line of Lot No. 19 as described in the Claremont Heights Plat No. 1, Vol. 37, page 30; thence N 00°-15'E a distance of 142 feet to a point on the northeast xxxxxxx corner of said Lot No. 19; thence S 89° 45'E a distance of 50 feet to the place of beginning and containing within said boundaries that area known as an Unnamed Road BEING a 50' right of way located in part of G.L. 4, Poland Township, Mahoning County, Ohio.

Reserving therefrom the right and easement to enter upon the above described boundaries for the purpose of maintaining or repairing any and all public utilities that may exist therein.

Circulator: Mr. John H. Parks, 20 Bel Aire Lane, Poland, Ohio 44514 Phone: 757-3848

Mrs. Gordon N. Peterson Jr.	2419 Venloe Dr. Poland, Ohio
Mr. Jack Tonelly, (Edward Toriello)	18 Bel Aire Lane, Poland, Ohio
Mrs. Thomas G. Benko	Venloe Dr., Poland, Ohio
Mrs. Lewis Iasanto	2417 Venloe Dr. Poland, Ohio
Mrs. AnthonySwiez	179 Edgewater Dr. Poland, Ohio
Mrs. Madalyn Denny	69 Clyde Dr. Poland, Ohio
Mrs. Joseph Rayon	Clyde Dr., Poland, Ohio
Mrs. John Best	
Mohn McBride	64 Bel Aire Lane, Poland, O.
James D. Duncan	66 Bel Aire Lane, Poland, O.
John D. Wilson	
Mrs. Julius Balough	67 Clyde St. Poland,O.
Darrell Penny	26 Bel Aire Lane Poland
John H. Parks	20 Bel Aie Lan,Poland

RESOLUTION FIXING TIME AND PLACE OF VIEW AND OF FINAL HEARING AND NOTICE THEREOF ON PUBLIC ROAD PETITION

IN THE MATTER OF THE
VACATING OF AN UNNAMED STREET, POLAND TOWNSHIP
PETITIONED BY JOHN H. PARKS

OFFICE OF COUNTY COMMISSIONERS
MAHONING COUNTY, OHIO

The Board of County Commissioners of Mahoning County, Ohio met in regular session on the 14 day of December, 1971 at the office of the Board of Mahoning County Commissioners, with the following members present:

Thomas J. Barrett
George J. Bindas
John Palermo

Mr. Bindas moved the adoption of the following Resolution:

WHEREAS, A Petition signed by at least twelve freeholders of the County residing in the vicinity of the proposed improvement has been presented to this Board of County Commissioners requesting said Board to Vacate an Unnamed Public Road as descrived therein; therefore, be it

RESOLVED, that the 28 day of January 1972 at 10:00 o'clock A.M. EST be fixed as the date when we will view the proposed improvement, on which date we will meet at Proposed vacating site and go over the line of said proposed improvement; and be it further

RESOLVED, that the Clerk of this Board be and he is hereby directed to give notice of the time and place for both such view and hearing by publication once a week for two consecutive weeks in the YOUNGSTOWN VINDICATION a newspaper published and having general circulation in the County, which said notice shall also state briefly the chracter of said proposed improvement.

Mr. John Palermo seconded the Resolution and the roll be called upon its adoption, the vote resulted as follows:

Mr. Barrett Aye
Mr. Bindas Aye
Mr. Palermo Aye

Adopted the 14 day of December, 1971.

Signed: Stephen J. Benish
Clerk, Board of County Commissioners
Mahoning County, Ohio.

NOTICE OF TIME AND PLACE OF VIEW AND OF FINAL HEARING - BY PUBLICATION - PUBLIC ROAD

Notice is hereby given that there is before the Board of County Commissioners of Mahoning County, Ohio, the matter of Vacating an Unnamed Street on the line hereinafter described, known as an Unnamed Street, the general route and termini of which Road are as follows:

Beginning at a point on the northwest corner of Lot No. 18 as recorded in Vol. 40, Page 35 of the Mahoning County Record of Plats, said point also being the southwest corner of Lot No. 1 of the Venloe Park Plating No. 1, Vol. 46, Page 88, thence S 00°-15'W along the west line of said Lot No. 18 a distance of 142 feet to a point; thence southerly along the arc of a circle a distance of 39.27 feet to a point on the North margin of Bel Aire Lane; thence N 89°-45'W along said North margin of Bel Aire Lane a distance of 100 feet to a point; thence northerly along the arc of a circle a distance of 39.27 feet to a point on the East line of Lot No. 19 as described in the Claremont Heights Plat No. 1, Vol. 38 - Page 30; thence N 00°-15' E a distance of 142 feet to a point on the northeast corner of said Lot No. 19 thence S 89°-45'E a distance of 50 feet to the place of beginning and containing within said boundaries that area known as an Unnamed Road being a 50' right of way located in Part of G.L. 4, Poland Township, Mahoning County, Ohio.

Reserving therefrom the right and easement to enter upon the above described boundaries for the purpose of maintaining or repairing any and all public utilities that may exist therein.

Said Board of County Commissioners has fixed the 28th day of January, 1972 at 10 o'clock A.M. E.S.T. at their office in the County Office Bldg. of Said County, in Youngstown, Ohio as the time and place for the final hearing on said proposed improvement.

By Order of the Board of County Commissioners
Mahoning County, Ohio

signed/ Stephen J. Benish
Clerk

RESOLUTION - UPON VIEW OF PROPOSED IMPROVEMENT - ORDER TO THE COUNTY ENGINEER

IN THE MATTER OF THE VACATING OF AN UNNAMED STREET
POLAND, TOWNSHIP

OFFICE OF THE COUNTY COMMISSIONERS
MAHONING COUNTY, OHIO

The Board of County Commissioners of Mahoning County, Ohio met in special session on the 28 day of January, 1972 at the office of the Board of Mahoning Commissioners with the following members present.

Thomas J. Barrett
George J. Bindas
John Palermo

Mr. Palermo moved the adoption of the following Resolution:

WHEREAS, on the 28 day of January, 1972 the time heretofore fixed for view of the proposed improvement, we the Board of County Commissioners having jurisdiction in said matter, went upon the line of said proposed improvement and made personal view of the proposed route and termini thereof, and after full investigation and due consideration of all the facts and conditions pertaining thereto, therefore be it,

RESOLVED, that we do find and consider said improvement of sufficient public importance to instruct the County Engineer to make an accurate survey and plat of the same, and furnish an accurate and detailed description of the proposed improvement describing the center line and right of way lines thereof.

Said County Engineer shall also furnish an accurate and detailed description of each tract of land which he believes will be necessary to be taken in the event the proposed improvement be made, together with the name of each owner.

Said County Engineer shall also, at the time of making such survey, set stakes at the termini of each right of way line and at all angles between such termini, and at sufficient other points on the right of way lines so that the bounds of the proposed improvement may be discernable to property owners and other interested persons; and be it further

RESOLVED, that the said County Engineer be and he is hereby directed to make a report in writing to this Board, on or before the 4 day of February 1972, the date fixed for the final hearing, setting forth his opinion either for or against said proposed improvement and the width to which said improvement shall be opened, which shall not be less than thirty feet said report shall be accompanied by said plat and detailed and accurate descriptions, and filed with the County Commissioners, and this cause is continued until said date.

Mr. Barrett seconded the Resolution and the roll being called upon its adotpion, the vote resulted as follows:

Mr. Barrett Aye
Mr. Bindas Aye
Mr. Palermo Aye

Adopted the 28 day of January, 1972.

Signed. Stephen J. Benish
Clerk, Board of County Commissioners
Mahoning County, Ohio

REPORT OF COUNTY ENGINEER

IN THE MATTER OF THE VACATING OF AN
UNNAMED STREET
POLAND TOWNSHIP

COUNTY ENGINEERS OFFICE
MAHONING COUNTY, OHIO
JANUARY 31, 1972

TO THE BOARD OF COUNTY COMMISSIONERS OF MAHONING COUNTY, OHIO

The undersigned in obedience to your order dated January 28, 1972 proceeded on the 31 day of January 1972, to make an accurate survey and plat of the Public Road proposed to be improved, and respectfully submits the following report:

In the opinion of the undersigned the proposed improvement should be granted.

An accurate survey and plat, and an accurate and detailed description of each tract of land which the undersigned County Engineer believes will be necessary to be taken in the event the proposed improvement be made, together with the name of each owner, accompany this report and are made a part hereof.

An accurate and detailed description of the proposed improvement describing therein the centerline and right of way lines as described in the preceding pages.

The undersigned recommends the following changes in the proposed improvement which in his judgement should be made im the event the proposed improvement be granted, towit:

RECORD OF PUBLIC HEARING COMMISSIONERS JR. VOL. 60 PAGE 68.

NICK DEPRIM
ASST. COUNTY ENGINEER OF MAHONING COUNTY, OHIO

RECORD OF A PUBLIC HEARING TO VACATE AN UNNAMED STREET IN POLAND TOWNSHIP, MAHONING COUNTY, OHIO

The Board of Mahoning County Commissioners held a public hearing at 10:00 A.M. EST, February 4, 1972 in the Commissioners Conference Room, on a Petition to vacate an Unnamed Street, Poland Township, Ohio.

The following individuals were present:

Commission Thomas J. Barrett
George J. Bindas
John Palermo
Clerk Stephen J. Benish
Trustee John K. Raupple
Mrs. Kay Parks,20 Bel Aire Lanes
Mr. John H. Parks, 20 Bel Aire Lanes
Margie M. Penny, 26 Bel Aire Lane
Darrell Penny, 26 Bel Aire Len

All legal steps were taken as prescribed by State statute.

No one present at the hearing opposed said vacating.

Mr. John Parks stated he took care of the property and he saw no useful purpose for the road. Mr. Darrel Penny concurred with Mr. Parks views. Mr. J. K. Raupple favored the vacating. Commissioner Bindas read the Engineers report with the reservation for easements for utilities at present and in the future.

It was moved by Mr. Palermo, and seconded by Mr. Barrett, that siad street be vacated based on the County Engineers recommendation.
Roll Call voting resulted as follows:

Mr. Barrett Aye
Mr. Bindas Aye
Mr. Palermo Aye

WHEREUPON, the President of the Board declared the foregoing a record of the public hearing and that it be spread upon the Commissioners Journal.

signed/ George J. Bindas
President

ATTEST: Signed. Stephen J. Benish, Clerk

Jr.Vol. 60 Page 68

RESOLUTION - GRANTING PROPOSED IMPROVEMENT - ORDERING RECORD ETC.

IN THE MATTER OF THE VACATING OF AN UNNAMED STREET
POLAND TOWNSHIP

OFFICE OF COUNTY COMMISSIONERS
MAHONING COUNTY, OHIO

The Board of County Commissioners of Mahoning County, Ohio, met in special session on the 4th day of February 1972, at the office of the Board of Co. Comm. with the following members present;

Mr. Thomas J. Barrett
Mr. George J. Bindas
Mr. John Palermo

Mr. Palermo moved the adoption of the following Resolution:

WHEREAS, this day this matter came on to be heard on the report, survey, plat and etailed and accurate descriptions as filed by the County Engineer, and said report having been read in open session, the Board proceeded with the hearing of testimony bearing upon the necessity of the said improvement for the public convenience or welfare and offered either for or against going forward with the proposed improvement by interested persons; and

WHEREAS, said Board was considered said report and all the testimony offered, and all the facts and conditions pertaining to said matter, therefore, be it

RESOLVED, that said Board of County Commissioners do find said improvement will serve the public convenience and welfare; and be it further

RESOLVED, that said improvement as set forth and defined in said report, survey, plat and detailed and accurate descriptions as filed by the County Engineer be and the same is hereby granted and said road is hereby ordered vacaed as described in Engineer's Report with easement reservations for present and future utilities, and be it further,

RESOLVED, that the County Engineer be and he is hereby directed to cause a record of the proceedings , including the survey and plat and accurate and detailed description of said proposed improvement, to be forthwith entered in the proper road records of said County; and be it

MR. BARRETT SECOND THE RESOLUTION AND THE ROLL BEING CALLED UPON ITS ADOPTION THE VOTE RESULTED AS FOLLOWS:

Mr. Barrett Aye
Mr. Bindas Aye
Mr. Palermo Aye

Adopted the 4 day of February, 1972.

Signed/ Stephen J. Benish
Clerk, Board of County Commissioners
Mahoning County, Ohio

VENLOE AVE. 50'

83' 83' 68' 68'

44 45 1 2

VOL. 36 - PG. 52 VENLOE PLAT VOL. 46 - PG. 8 PARK No. 1

83' 83' 68' 68'

75' 50' 75' 63.67

167' 142' 142' 166.64'

19 18

CLAREMONT HEIGHTS PLAT No. 1

VOL. 40 - PG. 35

R=25' R=25' 9.05'

39.27 39.27

50' 41.15'

BEL AIRE LANE 50'

60' 60' 68' 93'

71 70 69 68

VOL. 37 - PG. 30

BEL-AIRE LANE

CLYDE ST.

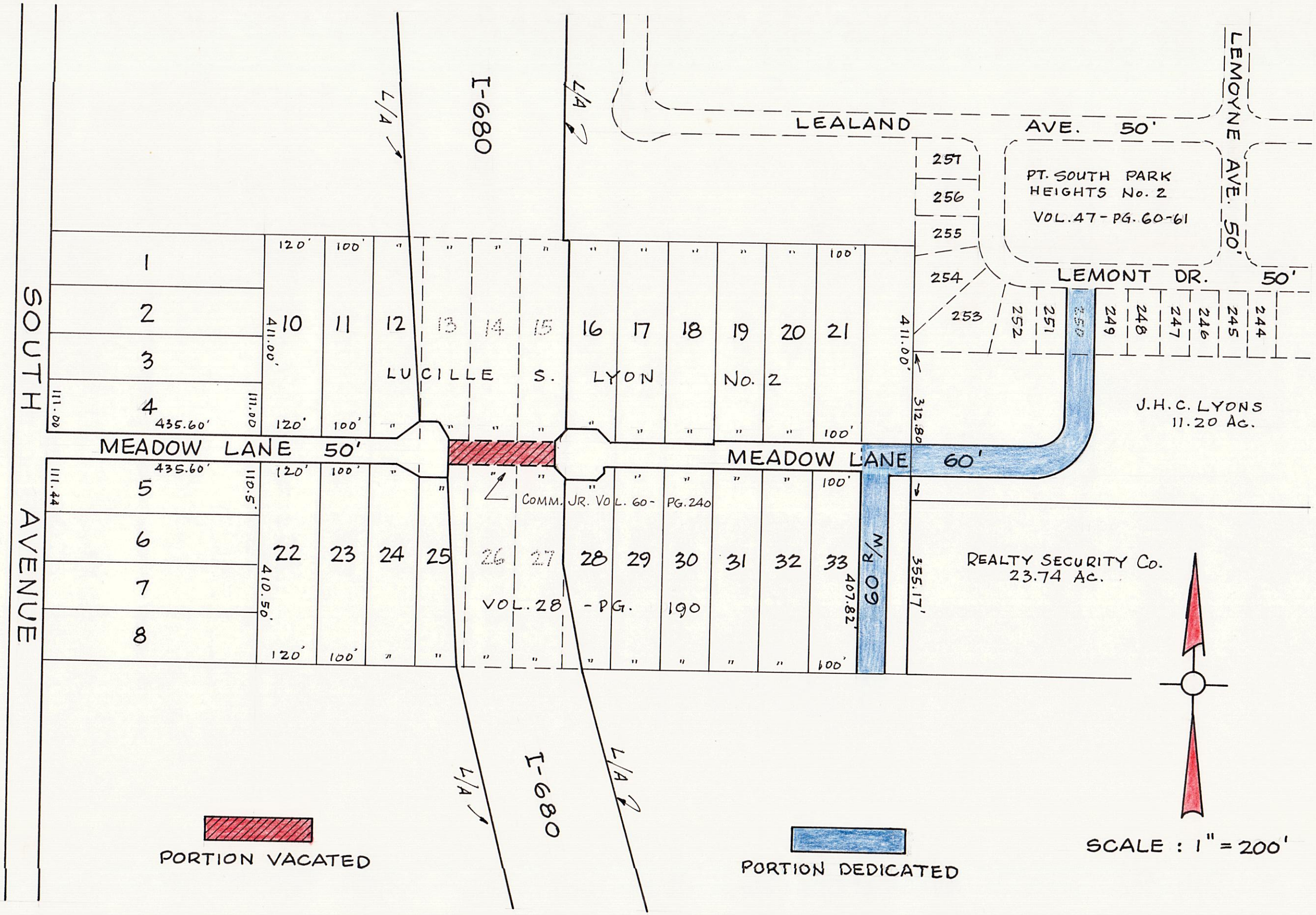
SOUTH AVENUE
I-680
L/A
LEALAND AVE. 50'
LEMOYNE AVE. 50'
LEMONT DR. 50'
PT. SOUTH PARK HEIGHTS No. 2
VOL. 47 - PG. 60-61
LUCILLE S. LYON No. 2
MEADOW LANE 50'
MEADOW LANE 60'
COMM. JR. VOL. 60 - PG. 240
VOL. 28 - PG. 190
J.H.C. LYONS 11.20 Ac.
REALTY SECURITY CO. 23.74 Ac.
R/W 09
411.00'
312.80'
355.17'
407.82'
410.50'
435.60'
111.00
111.44
110.5'
120'
100'
1
2
3
4
5
6
7
8
10
11
12
13
14
15
16
17
18
19
20
21
22
23
24
25
26
27
28
29
30
31
32
33
251
252
253
254
255
256
257
249
248
247
246
245
244
PORTION VACATED
PORTION DEDICATED
SCALE : 1" = 200'

PUBLIC ROAD PETITION

Mahoning County, Ohio September 12, 1972

TO THE HONORABLE BOARD OF COUNTY COMMISSIONERS OF MAHONING COUNTY, OHIO:

The undersigned petitioners, freeholders of said County residing in the vicinity of the proposed improvement hereinafter described, respectfully represent that the public convenience and welfare require the Vacating of Two (2) adjoining unnamed alleys. Public Roads on the line hereinafter described, and make application to you to institute and order proper proceedings in the premises for Vacating such roads the same not being roads on the State Highway System.

The following is the general route and termini of said roads:
Unnamed Alley No. 1:

Beginning at a point on the east margin of Twelfth Street thence easterly between Lots No. 23 and 24 and Lots No. 31 and 32 to the west margin of First East Street, being an unnamed Alley 16.5 feet in width and ~~360~~ 376.50' feet in length and located in Section 2, North Benton, Smith Township, Mahoning County, Ohio.

Unnamed Alley No. 2:

Beginning at a point on the South margin of First Street South between Lots No. 21 and 34 thence southerly a distance of 436.5 feet to the rear lot lines of Lots No. 27 and 28, being an unnamed Alley 16.5 feet in width and located in Section 2, North Benton, Smith Township, Mahoning County, Ohio

Circulator: Ruth M. Ailes
Box 26 - 9379 12 St.
North Benton, Ohio 44449 Ph. 584-2541

Jr. 60, Pags 423-426

Thad J. Sosnick
Eleanor J. Sosnick
Blanche M. Ailes
Harry Watkins
Helen Watkins
William H. Jones
Lillian M. Jones
Ray R. Ogden
Betty D. Ogden
Glenn S. Burkey
Minerva J. Burkey
Kenneth C. O'Brock
Sharen G. O'Brock
James R. Bradway
Denna Bradway
Ralph Malnisberry
Earl C. Hoyle
Ella G. Hoyle
Ruth M. Ailes
Jackie P. Hilton
Ruth Ellen Hilton
Dora E. Hartzell
Burl Gibson
Ella Faye Gibson
Ethel Campbell

RESOLUTION - FIXING TIME AND PLACE OF VIEW AND OF FINAL HEARING AND NOTICE THEREOF ON PUBLIC ROAD PETITION

IN THE MATTER OF THE
VACATING UNNAMED ALLEY #1
AND UNNAMED ALLEY #2, SMITH
TOWNSHIP
Public Road
Petitioned for by Ruth M. Ailes
and others.

OFFICE OF COUNTY COMMISSIONERS
MAHONING COUNTY, OHIO.

The Board of County Commissioners of Mahoning County, Ohio, met in regular session on the 26th day of September, 1972 at the office of Board of Mahoning County Commissioners with the following members present:

THOMAS J. BARRETT
GEORGE J. BINDAS

Mr. Barrett moved the adoption of the following Resolution:

WHEREAS, A Petition signed by at least twelve freeholders of the County residing in the vicinity of the proposed improvement has been presented to this Board of County Commissioners requesting said Board to vacate a Public Road as described therein; therefore, be it

RESOLVED, That the 10 day of November, 1972 at 11:30 o'clock A. M. be fixed as the date when we will view the proposed improvement, on which date we will meet at proposed vacating site and go over the line of said proposed improvement; and be it further

RESOLVED,, That the Clerk of this Board be and he is hereby directed to give notice of the time and place for both such view and hearing by publication once a week for two consecutive weeks in the Sebring Times a newspaper published and having general circulation in the County, which said notice shall also state briefly the character of said proposed improvement.

Mr. Bindas seconded the Resolution and the roll being called upon its adoption, the vote resulted as follows:

Mr. Barrett, Aye
Mr. Bindas, Aye
Mr. Palermo, Absent

Adopted the 26 day of September, 1972

Stephen J. Benish
Clerk, Board of County Commissioners
Mahonig County, Ohio

Jr. No. 60, Page 423-426

NOTICE OF TIME AND PLACE OF VIEW AND OF FINAL HEARING

To Vacate Unnamed Alleys

Notice is hereby given that there is before the Board of County Commissioners of Mahoning County, Ohio, the matter of vacating Unnamed Alley #1 and Unnamed Alley #2 a public Road on the line hereinafter described, known as the general route and termini of which Road are as follows: Beginning as follows:

Unnamed Alley No. 1

Beginning at a point on the East margin of Twelfth Street thence easterly between Lots No. 23 and 24 and Lots No. 31 and 32 to the West margin of First East Street, being an unnamed alley 16.5 feet in width and ~~360~~ 376.50' feet in length and located in Section 2, North Benton, Smith Township, Mahoning County, Ohio

Unnamed Alley No. 2

Beginning at a point on the South margin of First Street, south between Lots No. 21 and 34 thence southerly a distance of 436.5 feet to the rear lot lines of lots 27 ans 28 being an unnamed alley 16.5 feet in width and located in Section 2, North Benton, Smith Township, Mahoning County, Ohio.

Said Board of County Commissioners has fixed the 10 day of November, 1972 at 11:30 o'clock A.M. E. S. T. as the date when and the proposed site as the place where said Board will view the proposed improvement, and has also fixed the 17 day of November, 1972, at 11:30 o'clock A. M.,E.S.T. at their office in the County Office Building of said County, in Youngstown, Ohio as the time and place for the final hearing on said proposed improvement.

By Order of the Board of County Commissioners,

Mahoning Count, Ohio
Stephen J. Benish, Clerk

Jr. 60, Pgs. 423 - 426

RESOLUTION - UPON VIEW OF PROPOSED IMPROVEMENT ORDER TO COUNTY ENGINEER

In the Matter of the Vacating Two Unnamed Alleys, Smith Township Public Road

Office of County Commissioners
Mahoning County, Ohio

The Board of County Commissioners of Mahoning County, Ohio, met in special session on the 10 day of November, 1972 at the office of Bd. of Mahoning County Commissioners with the following members present:

Thomas J. Barrett
George J. Bindas
John Palermo

Mr. Palermo moved the adoption of the following Resolution:

WHEREAS, On the 10 day of November, 1972, the time heretofore fixed for view of the proposed improvement, we, the Board of County Commissioners having jurisdiction in said matter, went upon the line of said proposed improvement and made personal view of the proposed route and termini thereof, and after fill investigation and due consideration of all the facts and conditions pertaining thereto; therefore, be it

RESOLVED, That we do find and consider said improvement of sufficient public importance to instruct the County Engineer to make an accurate survey and plat of the same and furnish an accurate and detailed description of the proposed improvement describing the center line and right of way lines thereof.

Said County Engineer shall also furnish an accurate and detailed description of each tract of land which he believes will be necessary to be taken in the event the proposed improvement be made, together with the name of each owner.

Said County Engineer shall also, at the time of making such survey, set stakes at the termini of each right of way line and at all angles between such termini, and at sufficient other points on the right of way lines so that the bounds of the proposed improvement may by discernible to property owners and other interested persons; and be it further

RESOLVED, That the said County Engineer be and he is hereby directed to make a report in writing to this Board, on or before the 17 day of November, 1972 the date fixed for the final hearing, setting forth his opinion either for or against said proposed improvement and the width to which said improvement shall be opened, which shall not be less than thirty feet; said report shall be accompanied by said plat and detailed and accurate descriptions, and filed with the County Commissioners, and this cause is continued until said date.

Mr. Barrett seconded the Resolution and the roll being called upon its adoption, the vote resulted as follows:

Mr. Barrett, Aye
Mr. Bindas, Aye
Mr. Palermo, Aye

Adopted the 10 day of November, 1972

Stephen J. Benish
Clerk, Board of County Commissioners,
Mahoning County, Ohio

Jr. No. 60, Page 423-426

REPORT OF COUNTY ENGINEER

In the Matter of the Vacating Unnamed Alley No. 1 and Unnamed Alley No. 2
Public Road
Smith Township

County Engineer's Office
Mahoning County, Ohio
November 13, 1972

To the Board of County Commissioners of Mahoning County, Ohio:

The undersigned in obedience to your order dated November 10, 1972 proceeded on the 13 day of November, 1972 to make an accurate survey and plat of the Public Road proposed to be improved and respectfully submits the following report:

In the opinion of the undersigend the proposed improvement should be granted.

An accurate survey and plat, and an accurate and detailed description of each tract of land which the undersigned County Engineer believes will be necessary to be taken in the event the proposed improvement be made, together with the name of each owner, accompany this report and are made a part hereof.

An accurate and detailed description of the proposed improvement describing therein the center line and right of way lines follows:

Unnamed Alley No. 1:

Beginning at a point on the east margin of Twelfth Street said point being southerly a distance of 180 feet from the intersection of said east margin of Twelfth Street and the south margin of First Street South; thencey N 890-47'E Along the south line of Lot No. 23 and Lot No. 32 a distance of 376.50 feet to a point on the west margin of First East Street; thence S 0°-14'W a distance of 16.5 feet to a point; thence S 890-47'W along the north line of Lot No. 31 and Lot No. 24 a distance of 376.50 feet to a point' thence N 0°-14'E a distance of 16.5 feet to ~~a distance of 376.50 feet to a point thence N 0°-14'E a distance of 16.5 feet to a distance of 376.50 feet to a point, thence N 0°-14'E a distance of 16.5 feet to~~ the place of beginning and containing within these boundaries as Unnamed Alley No. 1 being 16.5 feet in width and located in Section 2, North Benton, Smith Township, Mahoning County, Ohio

Unnamed Alley No. 2:

Beginning at a point on the south margin of First Street South said point being easterly a distance of 180 feet from the intersection of said south margin of First Street South and the east margin of Twelfth Street; thence S 0°-14'W along thre rear lot lines of lots 21 through Lots 27 a distance of 436.50 feet to a point; thence N 89°-47'E a distance of 16.5 feet to a point; thence N 0°-14'E along the west line of Lots 28 through Lots 34 a distance of 436.50 feet to a point; thence N 89°-47'E a distance of 16.5 feet to the place of beginning and containing within these boundaries an Unnamed Alley No. 2 being 16.5 feet in width and located in Section 2 North Benton, Smith Township, Mahoning County, Ohio.

Reserving therfrom the right and easement to enter upon the above described boundaries for the purpose of maintaining or repairing any and all public utilities that may exist therein and in the future.

This public road vacation has been determined to be unsuitable for non-motorized vehicular recreational uses.

Record of Public Hearing See Commissioners' Jr. Vol. #60, Page 418
Jr. 60 Pags 423-426

Nick DePrim
Deputy County Engineer of Mahoning County, Ohio

RESOLUTION - GRANTING PROPOSED IMPROVEMENT-ORDERING RECORD, ETC.

In the matter of the Vacating Unnamed Alley No. 1 and Unnamed Alley No. 2 Public Road Smith Township

Office of County Commissioners, Mahoning County, Ohio

The Board of County Commissioners of Mahoning County, Ohio, met in special session on the 17 day of November, 1972 at the office of Board of Mahoning County Commissioners with the following members present:

Thomas J. Barrett
George J. Bindas

Mr. Barrett moved the adoption of the following Resolution:

WHEREAS, This day this matter came on to be heard on the report, survey, plat and detailed and accurate descriptions as filed by the County Engineer, and said report having been read in open session, the Board proceeded with the hearing of testimony bearing upon the necessity of the said improvement for the public convenience or welfare and offered either for or against going forward with the proposed improvement by interested persons; and

WHEREAS, Said Board has considered said report and all the testimony offered, and all the facts and conditions pertaining to said matter; therefore, be it

RESOLVED, That said Board of County Commissioners do find said improvement will serve the public convenience and welfare; and be it further

RESOLVED, That said improvement as set forth and defined in said report, survey, plat and detailed and accurate descriptions as filed by the County Engineer be and the same is hereby granted and said road is hereby ordered vacated as in the County Engineer's description and be it further

RESOLVED, That the County Engineer be and he is hereby directed to cause a record of the proceedings, including the survey and plat and accurate and detailed description of said proposed improvement, to be forthwith entered in the proper road records of said County; and be it further

Mr. Bindas seconded the Resolution and the roll being called upon its adoption the vote resulted as follows:

Mr. Barrett, Aye
Mr. Bindas, Aye
Mr. Palermo, Absent

Adopted the 17 day of November, 1972

Clerk, Board of County Commissioners
Mahoning County, Ohio

Jr. No. 60, Page 423-426

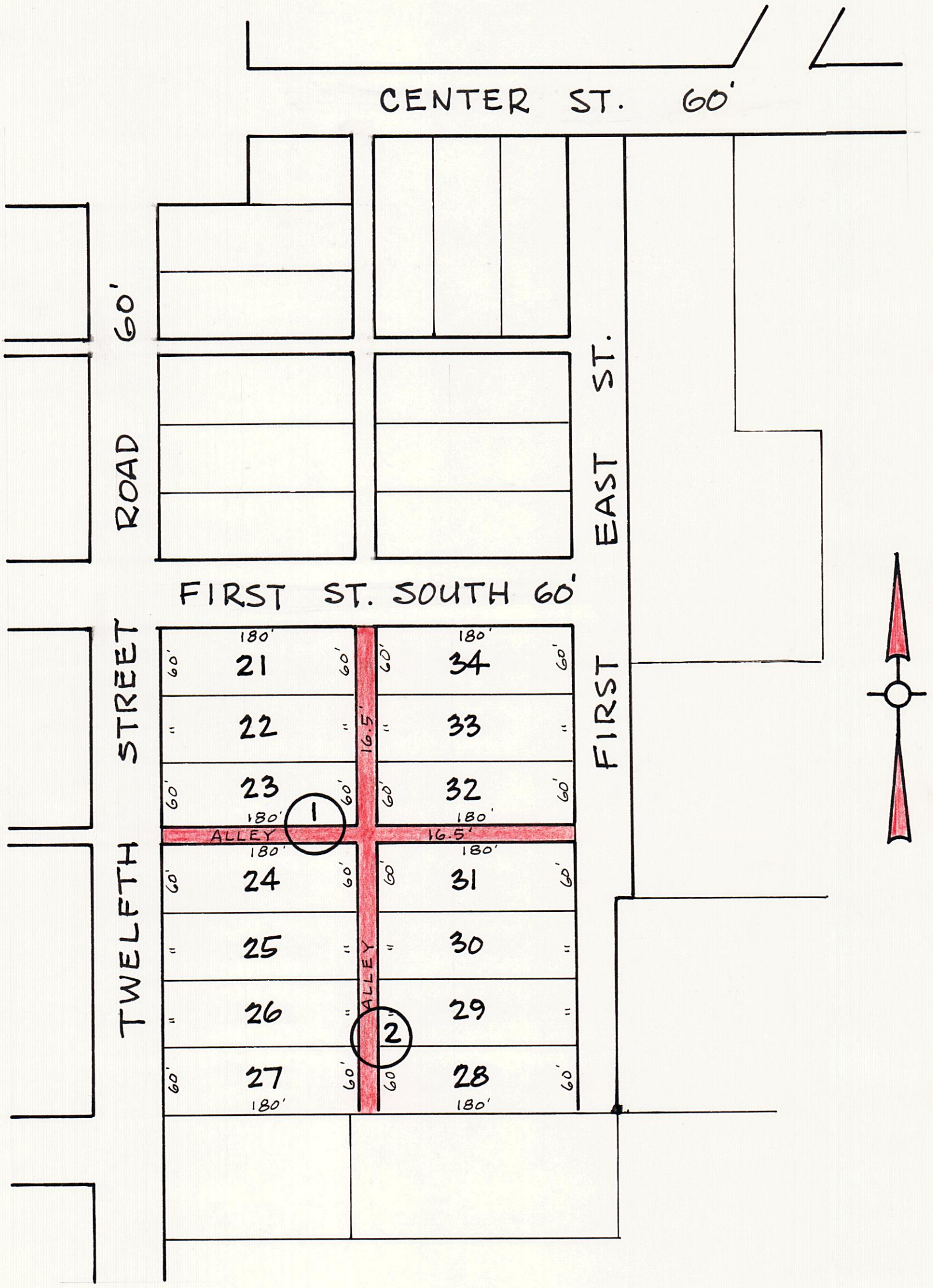
CENTER ST. 60'
60'
ROAD
FIRST ST. SOUTH 60'
TWELFTH STREET
FIRST EAST ST.
180'
60'
21
22
23
24
25
26
27
34
33
32
31
30
29
28
16.5'
ALLEY
1
2

PUBLIC ROAD PETITION

MAHONING COUNTY, OHIO AUG. 24, 1972

TO THE HONORABLE BOARD OF COUNTY COMMISSIONERS, OF MAHONING COUNTY, OHIO:

The undersigned petitioners, freeholders of said County residing in the vicinity of the proposed improvement hereinafter described, respectfully represent that the public convenience and welfare require the vacating of part of Eight Street a Public Road on the line hereinafter described, and make application to you to institute and order proper proceedings in the premises for vacating such road, the same not being a road on the State Highway System.

The following is the general route and termini of said road:

Beginning at a point where the north line of Lyon Blvd. intersects the west line of Eighth Street said point also being the southeast corner of Lot 184 of Lyon Park Plat Division "B" thence N 1°-08'-E a distance of 340.00 feet to the south line of Country Lane which is also the northeast corner of Lot 183; thence S 88°-52' E a distance of 50 feet to a point which is the northwest corner of Lot 1; thence S-1°-08'W a distance of 340.00 feet to the north line of Lyon Blvd. which is also the southwest corner of Lot No. 185; thence N 88°-52'W a distance of 50 feet to the place of beginning and containing within said boundaries that area known as part ot Eight Street, a 50 foot right of way as recorded in Vol. 21 pages 81 and 82 of the Lyon Park Plat Division "B" and located in Poland Township, Mahoning County, Ohio.

Reserving, therefrom the right and easement to enter upon the above described boundaries for the purpose of maintaining or repairing any and all public utilities that may exist therein.

Circulator: Mrs. Helen Bonwick, 206 Lyon Blvd. Poland, Ohio 44514

Petitioners Names		Taxing District of County in which Petitioner owns Real Estate
Joseph Marchetti		
Edith Marchetti		
Steve Vivo	197 Country Lane	Mahoning Struthers S.D. Poland Twp.
Helen M. Vivo	"	"
Carmel Mondora	204 Country Lane	"
John Lang		"
Chas. L. Bowick		"
Olive S. Pickford		"
Fred Pickford		"
Paul Klem		"
A. Colleen Kline		"
Albert R. Denmeade		"
Judith A. Denmeade		"
Robert S. Gelonese		"
Evelyn Gelonese		"

NOTICE OF TIME AND PLACE OF VIEW AND OF FINAL HEARING
TO VACATE PART OF EIGHT STREET, POLAND TOWNSHIP, MAHONING COUNTY, OHIO

NOTICE is hereby given that there is before the Board of County Commissioners of Mahoning County, Ohio the matter of vacating part of Eight Street, Poland Township, Mahoning County, Ohio, the general route and termini are as follows:

Beginning at a point where the north line of Lyon Blvd., intersects the west line of Eight Street said point also being the southeast corner of Lot 184 of Lyon Park Plat Division "B" thence N 1°09'E a distance of 340.00 feet to the south line of Country Lane which is also the northeast corner of Lot 183; thence S 88°-52'E a distance of 50 feet to a point which is the northwest corner of Lot 1; thence S 1°-08'W a distance of 340.00 feet to the north line of Lyon Blvd. which is also the southwest corner of Lot 185; thence N 88°-52'-W a distance of 50 feet to the place of beginning and containing within said boundaries that area knows as part of Eight Street, a fifty (50) foot right of way as recorded in Vol. 21 pages 81 and 82 of the Lyon Park Plat Division "B" and located in Poland Township, Mahoning County, Ohio.

Reserving, therefrom, the right and easement to enter upon the above described boundaries for the purpose of maintaining or repairing any and all public utilities that may exist therein.

Said board of County Commissioners has fixed the 10 day of November, 1972, at ten o'clock (10:00) A.M., Eastern Standard Time, as the date when and the proposed site as the place where said Board will view the proposed improvement, and has also fixed the 17th day of November, 1972 at ten o'clock (10:00) A.M. Eastern Standard Time, at their office in the County Office Bldg,, 21 W. Boardman Street, Youngstown, Ohio as the time and place for the final hearing on said proposed improvement.

By Order of the Board of County Commissioners
Mahoning County
Thomas J. Barrett
George J. Bindas
John Palermo

Signed Stephen J. Benish
Clerk of the Board

Published Oct. 25 and Nov. 1, 1972.

RESOLUTION-FIXING TIME AND PLACE OF VIEW AND OF FINAL HEARING AND NOTICE THEREFORE ON PUBLIC ROAD PETITION

IN THE MATTER OF THE VACATING
A PART OF EIGHTH STREET, POLAND TOWNSHIP
A PUBLIC ROAD
PETITIONED FOR BY JOSEPH MARCHETTI AND OTHERS.

OFFICE OF COUNTY COMMISSIONERS
MAHONING COUNTY, OHIO

THE Board of County Commissioners of Mahoning County, Ohio, met in regular sesson the the 3 day of October, 1972, at the office of the Board of County Commissioners with the following members present.

Thomas J. Barrett
George J. Bindas
John Palermo

Mr. Palermo moved the adopted of the following Resolution:

WHEREAS, a petition signed by at least twelve freeholders of the County residing in the vicinity of the proposed improvment has been presented to this Board of County Commissioners requesting said Board to vacate part of a Public Road as described therein; therefore, be it

RESOLVED, that the 10 day of November 1972 at 10:00 o'clock A.M. E.S.T. be fixed as the date when we will view the proposed improvement, on which date we will meet at proposed vacating site and go over the line of said proposed improvement; and be it further,

RESOLVED, that the 17 day of November 1972 at 10 o'clock A.M. E.S.T. be fixed as the date for a final hearing thereof, which hearing will be at the office of the Boardd, and be it further,

RESOLVED, that the Clerk of this Board be and he is hereby directed to give notice of the time and place for both such view and hearing by publication once a week for two consecutive weeks in the Youngstown Vindicator a newspaper published and having general circulation in the County, which said notice shall also state briefly the character of said proposed improvement.

Mr. Barrett seconded the Resolution and the roll being called upon its adoption, the vote resulted as follows:

Mr. Barrett Aye
Mr. Bindas Aye
Mr. Palermo Aye

Adopted the 3rd day of October, 1972

Signed - Stephen J. Benish
Clerk of the Board of County Commissioners
Mahoning County, Ohio

NOTICE OF TIME AND PLACE OF VIEW AND OF FINAL HEARING TO VACATE A PART OF EIGHTH ST. A PUBLIC ROAD

(BY PUBLICATION)

Notice is hereby given that there is before the Board of County Commissioners of Mahoning County, Ohio the matter of vacating a public road on the line hereinafter described, known as Eight Street the general route and termini of which Road are as follows:

Beginning at a point where the north line of Lyon Blvd., intersects the west line of Eight Street, said point also being the southeast corner of Lot 184 of Lyon Park Plate Division "B" thence N 1°-08' E, a distance of 340.00 feet to the south line of Country Lane which is also the northeast corner of Lot 183; thence S 88° 52' E a distance of 50 feet to a point which is the northwest corner of Lot 1; thence S 1°-08' W a distance of 340.00 feet to the North line of Lyon Blvd; which is also the southwest corner of Lot 185; thence N 88°-52' W a distance of 50 feet to the place of beginning and containing within said boundaries that area known as part of Eight Street, a fifty (50') foot right of way as recorded in Vol. 21, pages 81 and 82 of the Lyon Park Plat Division "B" and located in Poland Township, Mahoning County, Ohio.

Reserving, therefrom the right and easement to enter upon the above described boundaries for the purpose of maintaining or repairing and all public utilities, that may exist therein.

Said Board of County Commissioners has fixed the 10 day of Nov. 1972 at 10 o'clock EST as the date when and proposed vacating site as the place where said Board will view the proposed improvement, and has also fixed the 17 day of November 1972 at 10:00 o'clock A.M. EST at their office in the County Office Bldg. of said County, in Youngstown, Ohio as the time and place for the final hearing on said proposed improvement.

By Order of the Board of County Commissioners
Mahoning County, Ohio Signed Stephen J. Benish, Clerk

PROOF OF PUBLICATION - THE STATE OF OHIO, MAHONING COUNTY

Personally appeared before the undersigned authority, Isadora Daley of the Vindicator Printing Co., publishers of the Youngstown Vindicator and Telegram, a newspaper printed and of general circulation in said County, and State, and being duly sworn on her oath deposes and says that the notice hereto attached was published for 2 consecutive weeks and that insertions were as follows:

Oct. 25, 1972 Nov. 1, 1972
Advertisement 39.20
Total 39.20

Sworn and subscribed before me this 1 day of Dec. A.D. 1972 Signed Fedellia M. Smith Notary Public

RESOLUTION - UPON VIEW OF PROPOSED IMPROVEMENT -ORDER TO COUNTY ENGINEER

IN THE MATTER OF THE
VACATING A PART OF EIGHTH STREET
A PUBLIC ROAD POLAND TOWNSHIP

OFFICE OF COUNTY COMMISSIONERS
MAHONING COUNTY, OHIO

The Board of County Commissioners of Mahoning County, Ohio met in special session on the 10 day of November, 1972 at the office of the Board of County Commissioners with the following members present:

Thomas J. Barrett
George J. Bindas
John Palermo

Mr. Palermo moved the adoption of the following Resolution:

WHEREAS, on the 10 day of November, 1972 the time heretofore fixed for view of the proposed improvement, we, the Board of County Commissioners having jurisdiction in said matter, went upon the line of said proposed improvement and made personal view of the proposed route and termini thereof, and after full investigation and due consideration of all the facts and conditions pertaining thereto; therefore be it

RESOLVED,That we do find and consider said improvement of sufficient public importance to instruct the County Engineer to make an accurate survey and plate of the same and furnish and accurate and detailed description of the proposed improvement describing the center line and right of way lines thereof.

Said County Engineer shall also furnish an accurate and detailed description of each tract of land which he believe will be necessary to be taken in the event the proposed improvement be made, together with the name of each owner.

Said County Engineer shall also, at the time of making such survey, set stakes at the termini of each right of way line and at all angles between such termini, and at sufficient other points on the right of way lines so that the bounds of the proposed improvement may be discernible to property owners and other intrested persons; and be it further

RESOLVED, That the said County Engineer be and he is hereby directed to make a report in writing to this Board, on or before the 17 day of November 1972, the date fixed for the final hearing, setting forth his opinion either for or against said proposed improvement, said report shallbe accompanied by said plat and detailed and accurate descriptions, and filed with the County Commissioners, and this cause is continued until said date.

Mr. Barrett seconded the Resolution and the roll being called upon its adoption, the vote resulted as follows:

Mr. Barrett	Aye
Mr. Bindas	Aye
Mr. Palermo	Aye

Adopted the 10 day of November 1972.

Stephen J. Benish, Clerk
Board of County Commissioners
Mahoning County, Ohio

REPORT OF COUNTY ENGINEER

IN THE MATTER OF THE VACATING A PART OF
EIGHTH STREET A PUBLIC ROAD IN POLAND TOWNSHIP

COUNTY ENGINEER'S OFFICE
MAHONING COUNTY, OHIO
NOVEMBER 13, 1972

TO THE BOARD OF COUNTY COMMISSIONERS OF MAHONING COUNTY, OHIO.

The undersigned in obedience to your order dated Nov. 10, 1972 proceeded on the 13 day of Nov. 1972 to make an accurate survey and plate of the Public Road proposed to be improved and respectfully submits the following report:

In the opinion of the undersigned the proposed improvement should be granted.

An accurate survey and plat, and an accurate and detailed description of each tract of land which the undersigned County Engineer believes will be necessary to be taken in the event the proposed improvement be made, together with the name of each owner, accompany this report and are made a part thereof.

An accurate and detailed description of the proposed improvement describing therein the center line and right of way lines follows:

Beginning at a point on the south margin of Country Lane, said point being westerly a distance of 1032.96 feet from the intersection of the west margin of Fifth St. and the south margin of Country Lane; thence along the arc of a 25' radius a distance of 39.27 feet to a point on the east margin of Eighth Street as recorded in Vol. 52, page 106 of the Gelonese Plat No. 1, Lot No. 1; thence S 0°-50'W a distance of 289.90 feet to a point on the eest line of Lot No. 185; thence along the arc of a 25' radius a distance of 39.27 feet to a point on the north margin of Lyon Blvd. as recorded in Vol. 21, pag. 73-74 of the Lyon Park Plat, thence S 88°-56' W a distance of 100 feet to a point on the south margin of Lot No. 184; thence along the arc of a 25' radius a distance of 39.27 feet to a point on the west margin of Eighth Street; thence N 0°-50' E a distance of 289.83 feet to a point on the east line of Lot No. 183; thence along the arc of a 25' radius a distance of 39.27 feet to a point on the south margin of Country Lane; thence S 88° 56' E a distance of 100 feet to the place of beginning and containing within said boundaries that area known as part of Eighth Street, a 50 foot right of way as recorded in Vol. 21, pages 81 and 82 of the Lyon Park Plat, Division "B" and located in G.L. 3 and G.L. 4, Poland Township, Mahoning County, Ohio

Reserving the right and easement to enter upon the above described boundaries for the purpose of maintaining or repairing any and all public utilities that may exist therein, and future utilities.

This public road vacation has been determined to be unsuitable for non motorized vehicular recreational uses.

RESOLUTION - GRANTING PROPOSED IMPROVEMENT - ORDERING RECORD, ETC.

IN THE MATTER OF THE VACATING A PART OF EIGHTH STREET
POLAND TOWNSHIP, PUBLIC ROAD

OFFICE OF COUNTY COMMISSIONERS
MAHONING COUNTY, OHIO

The Board of County Commissioners of Mahoning County, Ohio met in regular sesssion on the 12 day of December, 1972 at the office of the Board of County Commissioners with the following members present:

Thomas J. Barrett
George J. Bindas
John Palermo

Mr. Palermo moved the adoption of the following Resolution:

WHEREAS, this day this matter came on to be heard on the report, survey, plat and detailed and accurate descriptions as filed by the County Engineer, and said report having been read in open session, the Board proceeded with the hearing of testimony bearing upon the necessity of the said improvement for the public convenience or welfare and offered eith for or against going forward with the proposed improvement by interested persons; and.

WHEREAS, Said Board has considered said report and all the testimony offered and all the facts and conditions pertaining to said matter; therefore, be it

RESOLVED, that said Board of County Commissioners do find said improvement will serve the public convenience and welfare, and be it further

RESOLVED, that said improvement as set forth and defined in said report, survey, plat and detailed and accurate descriptions as filed by the County Engineer be and the same is hereby granted and said road is hereby ordered vacated as described by the county engineer. and be it further,

RESOLVED that the County Engineer be and he is hereby directed to cause a record of the proceedings including the survey and accurate and detailed descriptions of said proposed improvement, to be forthwith entered in the proper road records of said County.

Mr. Barrett seconded the Resolution and the roll being called upon its adoption the voted resulted as follows:

Mr. Barrett	Aye
Mr. Bindas	Aye
Mr. Palermo	Aye

Adopted the 12th day of December 1972.

Stephen J. Benish, Clerk
Board of County Commissioners
Mahoning County, Ohio

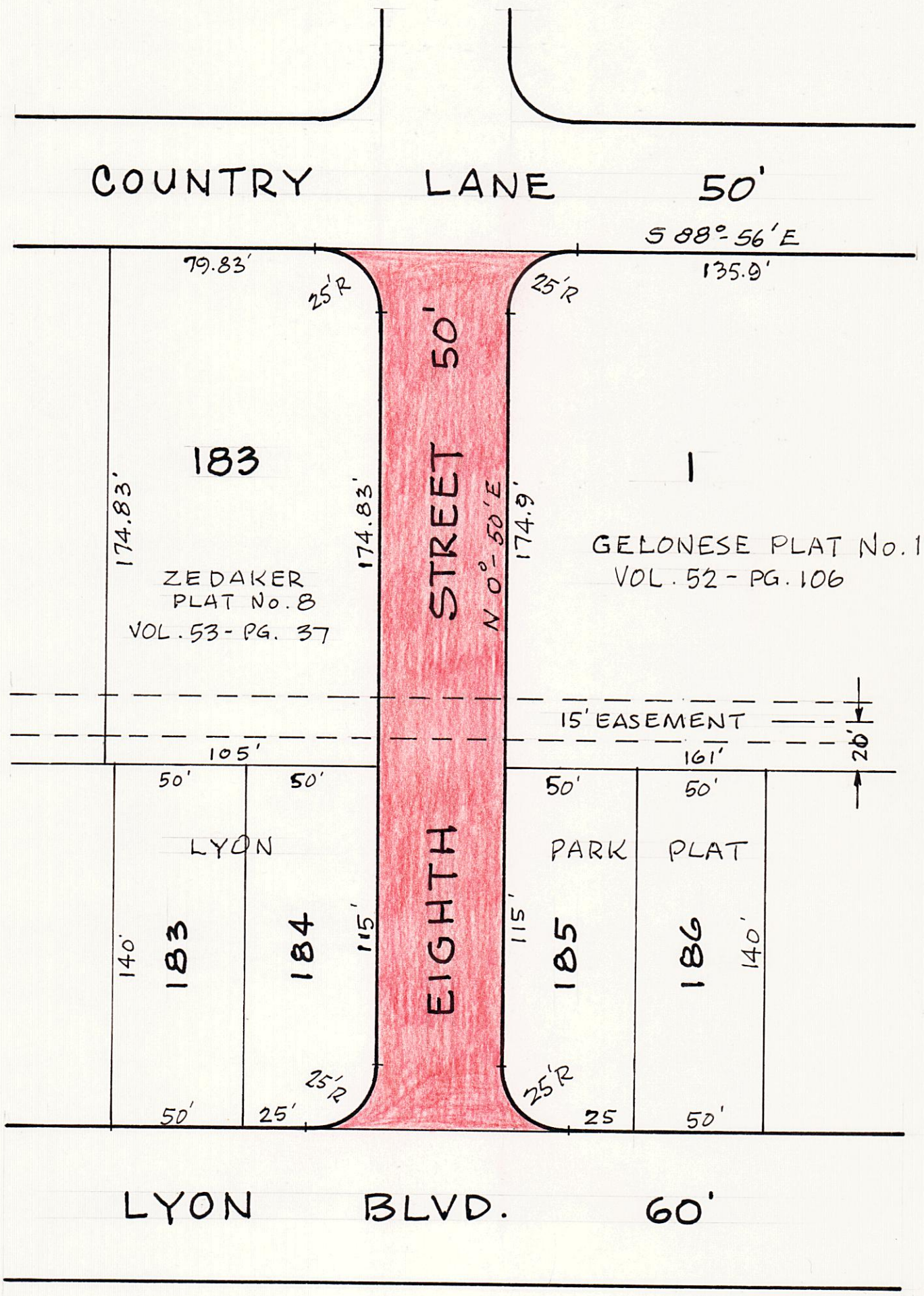
COUNTRY LANE 50'
S 88°-56'E
135.9'
79.83'
25'R
25'R
183
1
174.83'
174.83'
174.9'
EIGHTH STREET 50'
N 0°-50'E
ZEDAKER
PLAT No.8
VOL.53-PG.37
GELONESE PLAT No.1
VOL.52-PG.106
15' EASEMENT
26'
105'
161'
50'
50'
50'
50'
LYON
PARK PLAT
140'
183
184
115'
115'
185
186
140'
25'R
25'R
50'
25'
25
50'
LYON BLVD. 60'

PUBLIC ROAD PETITION

MAHONING COUNTY, OHIO DEC. 12, 1972

TO THE HONORABLE BOARD OF COUNTY COMMISSIONERS OF MAHONING COUNTY, OHIO:

The undersigned petitioners, freeholders of said County residing in the vicinity of the proposed improvement hereinafter described, respectfully represent that the public convenience and welfare require the Vacating of a Part of a public road on the line hereinafter described, xxxx

76

NOTICE OF TIME AND AND PLACE OF VIEW AND OF FINAL HEARING TO VACATE PART OF IRMA AVENUE

(BY PUBLICATION)

Notice is hereby given that there is before the Board of County Commissioners of Mahoning County, Ohio of vacating part of a Public Road on the line hereinafter described, know as Irma Avenue the general route and termini of which Road are as follows:

Beginning at a point on the North Margin of Brandon Ave. Said point being easterly and distant 762.41 feet from the intersection of the east margin of Sheridan Ave. with the said north margin of Brandon Avenue; thence nortehrly a distance of approximately 202 feet and being fifty feet in width and known as Irma Avenue of the Elmwood Place Plat recorded in Volume 15, page 40 of the Mahoning County Record of Plats, Pt. G.L. 20, 4th Division, Boardman Township, Mahoning County, Ohio.

Said Board of County Commissioners has fixed the 24th day of January 1973 at 10:00 A.M. EST at their office in the County Office Bldg. of said County, in Youngstown, Ohio,as the time and place for the final hearing on said proposed improvement.

By Order of the County Commissioners
of Mahoning County, Ohio

signed Stephen J. Benish, Clerk

PROOF OF PUBLICATION - THE STATE OF OHIO, MAHONING COUNTY

Personally appeared before the undersigned authority, Isadora Daley of the Vindicator Printing Co., publishers of the Youngstown Vindicator and Telegram =a newspaper printed and of general circulation in said County, and State and being duly sworn on her oathedeposes and says that the notice hereto attached was published for 2 consecutive weeks and that insertions were as follows:

Jan. 6, 1973 Jan. 13, 1973 signed Isadora Daley TOTAL$34.30

Fedellia M. Smith, Notary Public
My commission expires Sept. 4, 1976

RESOLUTION- UPON VIEW OF PROPOSED IMPROVEMENT ORDER TO COUNTY ENGINEER

IN THE MATTER OF THE
VACATING PART OF IRMA AVENUE
BOARDMAN TOWNSHIP
PUBLIC ROAD

OFFICE OF COUNTY COMMISSIONERS
MAHONING COUNTY,OHIO

The Board of County Commissioners of Mahoning County, Ohio met in Special session on the 29th day of January 1973, at the office of the Board of Mahoning County Commissioners with the following members present.

Thomas J. Barrett
George J. Bindas
John Palermo

Mr. Bindas moved the adoption of the following Resolution:

WHEREAS, on the 29th day of January, 1973 the time heretofore fixed for view of the proposed improvement we, the Board of County Commissioners having jurisdiction in said matter, went upon the line of said proposed improvment and made personal view of the proposed route and termini thereof, and after full investigation and due consideration of all the facts and conditions pertaining thereto; therefore be it

RESOLVED, That we do find and consider said improvement of sufficient public importance to instruct the County Engineer to make an accurate survey and palte of the same, and furnish an accurate and detailed description of the proposed improvement describing the center line and right of way lines thereof.

Said County Engineer shall also furnish an accurate and detailed description of each tract of land which he believes will be necessary to be taken in the event the proposed improvement be made, together with the name of each owner.

Said County Engineer shall also, at the time of making such survey, set stakes at the termini of each right of way line and at all angles between such termini, and at sufficient other points on the right of way lines so that the bounds of the proposed improvement may be discernible to property owners and other interested persons, and be it further,

RESOLVED that the said County Engineer be and he is hereby directed to make a report in writing to this Board, on or before the 31 day of January 1973, the date fixed for the final hearing, setting forth his opinion either for or against said proposed improvement, and the width to which said improvement shall be opened, which shall not be less than thirty feet; said report shall be accompanied by said plat and detailed and accurate descriptions, and filed with the County Commissioners, and this cause is continued until said date.

Mr. Barrett seconded the Resolution and the roll being called upon its adoption, the vote resulted as follows:

Mr. Barrett Aye
Mr. Bindas Aye
Mr. Palermo Aye

Adopted the 29 day of January, 1973.

signed Stephen J. Benish, Clerk
Board of County Commissioners
Mahoning County, Ohio

REPORT OF COUNTY ENGINEER

IN THE MATTER OF THE
VACATING PART OF IRMA AVENUE
Public Road

COUNTY ENGINEER'S OFFICE
MAHONING COUNTY, OHIO
JANUARY 29, 1973

BOARDMAN TOWNSHIP

TO THE BOARD OF COUNTY COMMISSIONERS OF MAHONING COUNTY, OHIO:

The undersigned in obedience to your order dated January 29, 1973 proceeded on the 29 day of January, 1973 to make an accurate survey and plate of the Public Road proposed to be improved, and respectfully submits the following report.

In the opinion of the undersigned the proposed improvement should be granted.

An accurate survey and plat, and an accurate and detailed description of each tract of land which the undersigned County Engineer believe will be necessary to be taken in the event the proposed improvement be made, together with the name of each owner, accompany this report and are made a part hereof.

An accurate and detailed description of the proposed improvement describing therein the center line and right of way lines follows:

Beginning at a point on the north margin of Brandon Ave. said point being the southeast corner of Lot #7 as described in the Mahoning County record of Plats, Vol. 15 page 30; said point also being easterly and distant 762.41 feet from the intersection of the east margin of Sheridian Avenue with the said nath margin of Brandon Avenue; thence N 02° 22'E along the west margin of Irma Avenue a distance of 201.53 feet to a point on the northeast corner of said Lot #7, being also the rear lot line of Lot #45; thence S 87°-03'E a distance of 50 feet to a point on the northwest corner of Lot #5; thence S 02°22'W along the east margin of Irma Avenue a distan ce of 201.5 feet to a point on the southwest corner of said Lot #5; thence N 87°-05'W a distance of 50 feet to the place of beginning, containing within said boundaries that area known as Irma Avenue, a 50' right of way as recorded in volume 15 page 40, Elmwood Place Plat, Part G.L. 20, 4th Division Boardman Township, Mahoning County, Ohio.

This public road vacation has been determined to be unsuitable for non-motorized vehicular recreational uses.

Reserving the right and easement to enter upon the above described boundaries for the purpose of maintaining or repairing any and all public utilities that may exist therein and any future easements.

Mahoning County Planning Commission recommends a replat of the lots involved.

RECORD OF PUBLIC HEARING JR. VOL. 61 Pages 67 & 68

signed Nick DePrim
Asst. County Engineer
Mahoning County, Ohio

RESOLUTION -GRANTING PROPOSED IMPROVEMENT -ORDERING RECORD ETC.

IN THE MATTER OF THE VACATING PART OF IRMA AVENUE
PUBLIC ROAD

OFFICE OF COUNTY COMMISSIONERS
MAHONING COUNTY, OHIO

BOARDMAN TOWNSHIP

The Board of County Commissioners of Mahoning County, Ohio =met in Special session on the 31 day of January 1973, at the office of the Board of County Commissioners with the following members present.

Thomas J. Barrett
George J. Bindas
John Palermo

Mr. Barrett moved the adoption of the following Resolution:

WHEREAS, this day this matter came on to be heard on the report, survey, plat and detailed and accurate descriptions as filed by the County Engineer, and said report having been read in open session the Board proceeded with the hearing of testimony bearing upon the necessity of the said improvement for the public convenience or welfare and offered either for or against going forward with the proposed improvement by interested persons; and,

WHEREAS, Said Board has considered said report and all the testimony offered, and all the facts and conditions pertaining to said matter; therefore, be it

RESOLVED, that said Board of County Commissioners do find said improvmeent will serve the public convenience and welfare; and be it further

RESOLVED, that said improvement as set forth and defined in said report, survey, plat and detailed and accurate descriptions as filed by the County Engineer be and the same is hereby granted and said road is hereby ordered vacated as described by the County Engineer with provisions for all utility, sewer and water easements and Lots 5 and 7 to be replatted to include dedicated vacated area, and be it further

RESOLVED, that the County Engineer be and he is hereby directed to cause a record of the proceedings including the survey and plat and accurate and detailed description of said proposed improvement, to be forthwith entered in the proper road records of said County, ~~and~~ ~~be~~ ~~it~~

Mr. Bindas seconded the Resolution and the roll being called upon its adoption the vote resulted as follows:

Mr. Barrett Aye
Mr. Bindas Aye
Mr. Palermo Aye

Adopted the 31 day of January, 1973.

signed Stephen J. Benish
Clerk, Board of County Commissioners
Mahoning County, Ohio

SCALE: 1"=60'

61 | 62 | 63 | 27 | 28 | 29 | 34 | 33 | 32

85.11' | 85.11' | 89.13' | 81.78' | 70' | 45.0' | R=30' | 23.56' | 81.20' | 31.25' | 80.38' | 48.73' | 49.74' | 100' | 84.08' | 84' | 84' | 84' | 125' | 125' | 127.56' | 125' | 106.70'

TAM-O-SHANTER DRIVE 50'

47 | 46 | 45 | 30 | 31

84' | 84' | 106.43' | 76.06' | 93.38' | 304.54'

8 | 7 | 5 | 4 | 3 | 73

100' | 135.48' | 50' | 114.52' | 100' | 65' | 201.53' | 201.50' | 201.42'

ELMWOOD PLACE PLAT

VOL. 15 PG. 40

IRMA AVE. 50'

100' | 137.41' | 50' | 112.59' | 100' | 65'

BRANDON AVENUE 50'

PUBLIC ROAD PETITION

YOUNGSTOWN, OHIO APRIL 3, 1973

TO THE HONORABLE BOARD OF COUNTY COMMISSIONERS OF MAHONING COUNTY, OHIO:

The undersigned petitioners, freeholders of said County residing in the vicinity of the proposed improv-ment hereinafter described, respectfully represent that the public convenience and welfare require the vacating of Unnamed Alley No. 5, Unnamed Alley No. 6 and Unnamed Alley No. 7 a public road on the line hereinafter described, and make application to you to institute and order proper proceedings in the premises for vacating such road, the same not being a road on the State Highway System:

The following is the general route and termini of said road:

Unnamed Alley No. 5: Beginning at a point on the north margin of Center Street, thence northerly between Lots No. 9, 10, 11, 12, 13, 14 and Lots No. 43, 44, 45, 46 to the north line of Lots No. 9 & 46, being an Unnamed Alley 16.5 feet in width and 375.5 feet in length and located in Section 2, North Benton, Smith Township, Mahoning County, Ohio.

Unnamed Alley No. 6: Beginning at a point on the west line of Lot No. 2 as described in the C. Ring Plat No. 1, Vol. 56, page 117, thence westerly between Lots No. 41, 42, 43 and 44 to the rear line of Lots No. 43 and 44, being an Unnamed Alley 16.5 feet in width and 180 feet in length and located in Section 2, North Benton, Smith Township, Mahoning County, Ohio.

Unnamed Alley No. 7: Beginning at a point on the north margin of the formerly vacated First Street North; thence northerly a distance of 142 ± feet to a point on the south margin of the Cleveland-East Liverpool Road, being an unnamed Alley 16.5 feet in width and located in Section 2, North Benton, Smith Township, Mahoning County, Ohio.

Reserving therefrom the right and easement to enter upon the above described boundaries for the purpose of maintaining or repairing any and all public utilities that may exist therein and any future easements.

This public vacating has been determined to be unsuitable for non-motorized vehicular recreational uses.

PETITIONER'S NAME	TAXING DISTRICT OF COUNTY IN WHICH PETITIONER OWNS REAL ESTATE
Earl C. Hoyle	9065 N. 12th St. N. Benton
Ella G. Hoyle	"
Robert J. Malmsberry	Box 347 North Benton
Margaret Moore	Box 336 Center St. N. Benton
Bernard Moore	"
George A. Clark	18955 Center St., N. Benton
Mary M. Clark	"
Myron V. Yeager	9201 Center St., N. Benton
Dorothy R. Yeager	"
Helen H. Hammond	9175 N. 12th St., N. Benton
Agnes L. Harden	9163 N. 12th St., N. Benton
Douglas Harden Sr.	"
James R. Bradway	9117 N. 12th St. N. Benton
Deanna J. Bradway	"
Leslie H. Allen Jr.	9093 N. 12th St. North Benton
Pauline Allen	9093 N. 12th St. North Benton
Donal Bradway Jr.	Box 324 N. Benton
Diana Bradway	Box 324 N. Benton
Lloyd E. Mick	Box 328 Center St., N. Benton
Glenn Burkey	Box 333 N. Benton, O.
Minerva J. Burkey	Box 333 N. Benton
Joyce D Saumier	18916 Center St., N. Benton
Robert Saumier	18916 E. Center St.

RESOLUTION -FIXING TIME AND PLACE OF VIEW AND OF FINAL HEARING AND NOTICE THEREOF ON PUBLIC ROAD PETITION

IN THE MATTER OF VACATING UNNAMED ALLEY NO. 5, 6 and 7 SMITH TOWNSHIP
public road

Mahoning County, Ohio-Office of County Commissioners

Petitioned by Earl C. Hoyle and others

The Board of County Commissioners, Mahoning County, Ohio, met in regular session on the 17 day of April 1973, at the office of the Board of County Commissioners with the following members present:

Thomas J. Barrett
George J. Bindas
J. Palermo

Mr. Barrett moved the adoption of the following Resolution:

WHEREAS, a Petition signed by at least twelve freeholders of the County residing in the vicinity of the proposed improvement has been presented to this Board of County Commissioners requesting said Board to vacate Unnamed Alley #5,6, and 7 public roads as described therefore, be it

RESOLVED that the 1 day of June, 1973 at 11:00 o'clock A.M./as EDST fixed as the date when we will view the proposed improvement, on which date we will meet at Unnamed Alley #5 first and go over the line of said proposed improvement; and be it further

RESOLVED, that the 8 day of June 1973, at 11:00 o'clock AM EDST be fixed as the date for a final hearing thereof, which hearing will be at the office of the Board; and be it further

RESOLVED, that the Clerk of the Board be and he is hereby directed to give notice of the time and place for both such view and hearing by publication once a week for two consecutive weeks in the Sebring Times a newspaper published and haveing general circulation in the County, which said notice shall also state briefly the character of said proposed improvement.

Mr. Bindas seconded the Resolution and the roll being called upon its adoption, the vote resulted as follows:

Mr. Barrett	Aye
Mr. Bindas	Aye
Mr. Palermo	Aye

Adopted the 17 day of April, 1973.

Stephen J. Benish
Clerk, Board of County Commissioners
Mahoning County Ohio

AFFIDAVIT OF PUBLISHER SHOWING PUBLICATION OF NOTICE OF TIME AND PLACE OF VIEW AND OF FINAL HEARING

PROOF OF PUBLICATION

The State of Ohio
Mahoning County ss.

Personally appeared before me A.D. Manges, of the Sebring Times, and make solemn oath that the notice, a true copy of which is hereto attached, was published for 2 consecutive weeks on and after May 11, 1973 in the Sebring Times a newspaper of general circulation in the county and state aforesaid.

Signed A.D. Menges

Sworn to before me and signed in my presence this 21st day of May, 1973

Charles J. Blumenstill, Notary Public

NOTICE OF TIME AND PLACE OF VIEW AND OF FINAL HEARING - UNNAMED ALLEYS, PUBLIC ROADS
(BY PUBLICATION)

Notice is hereby given that thre is before the Board of County Commissioners of Mahoning County, Ohio the matter of vacating Unamed Alleys public roads on the line hereinafter described, known as the Unnamed Alley No. 5, 6 and 7, roads, the general route and termini of which is described on page 81.

Said Board of County Commissioners has fixed the 1st day of June, 1973 at 11:00 o'clock A.M. EDST as the date when and begin at Unnamed Alley #5 as the plaee where said Board will view the proposed improvment, and has also fixed the 8th day of June 1973 at 11:00 o'clock A.M. EDST at their office in the County Office Bldg, 21 West Boardman St. Youngstown, Ohio as the time and place for the final hearing on said proposed improvement.

By Order of the Board of County Commissioners
MANONING COUNTY, OHIO

Stephen J. Benish, Clerk

RESOLUTION - UPON VIEW OF PROPOSED IMPROVEMENT ORDER TO COUNTY ENGINEER

IN THE MATTER OF THE VACATING UNNAMED ALLEY #5, UNNAMED ALLEY #6, AND UNNAMED ALLEY NO. 7, public roads North Benton, Ohio, Smith Township

Office of County Commissioners
Mahoning County, Ohio

The Board of County Commissioners of MAHONING County, Ohio met in special session on the 8th day of June, 1973 at the office of the Board of Mahoning County Commissioners with the following members present:

Thomas J. Barrett
George J. Bindas
John Palermo

Mr. Bindas moved the adoption of the following Resolution:

Mr. Bindas moved the adoption of the following Resolution:
WHEREAS, on the 1st day of June 1973, the time heretofore fixed for view of the proposed improvement, we, the Board of County Commissioners having jurisdiction in said matter, went upon the line of said proposed improvement and made personal view of the proposed route and termini thereof, and after full investigation and due consideration of all the facts and conditions pertaining thereto; therefore be it,

RESOLVED, That we do find and consider said improvement of sufficient public importance to instruct the County Engineer to make an accurate survey and plate of the same, and furnish an accurate and detailed description of the proposed improvement describing the center line and right of way lines thereof.

Said County Engineer shall also furnis- an accurate and detailed description of each tract of land which he believes will be necessary to be taken in the event the proposed improvement be made together with the name of each owner.

Said County Engineer will also, at the time of making such survey, set stakes at the termini of each right of way line and at all angles between such termini, and at sufficient other points on the right of way lines so that the bounds of the proposed improvement may be discernible to property owners and other interested persons; and be it further

RESOLVED, that the said County Engineer be and he is hereby directed to make a report in writing to this Board, on or before the 8 day of June, 1973 the date fixed for the final hearing, setting forth his opinion either for for against said proposed improvement and the width to which said improvement shall be opened, which shall not be less than thirty feet; said report shall be accompanied by said plat and detailed and accurate descriptions, and filed with the County Commissioners, and this cause is continued until said date.

Mr. Barrett seconded the Resolution and the roll being called upon its adoption, the vote resulted as follows:

Mr. Barrett	Aye
Mr. Bindas	Aye
Mr. Palermo	Aye

Adopted the 8th day of June, 1973.

Signed Stephen J. Benish, Clerk
Board of County Commissioners
Mahoning County, Ohio

REPORT OF COUNTY ENGINEER

IN THE MATTER OF THE VACATING UNNAMED ALLEYS NO. 5-6-7- public roads
SMITH TOWNSHIP

Mahoning County Engineer's Office
June 6, 1973

The undersigned in obedience to your order dated June 1, 1973 proceeded on the 6 day of June, 1973 to make an accurate survey and plat of the Public Road proposed to be improved, and respectfully submits the following report:

In the opinion of the undersigned the proposed improvement should be granted.

An accurate survey and plat, and an accurate and detailed description of each tract of land which the undersigned County Eggineer believes will be necessary to be taken in the event the proposed improvements be made, together with the name of each owner, accompany this report and are made a part hereof.

An accurate and detailed description of the proposed improvement describing therein the center line and right of way lines follows:

Unnamed Alley: No. 5

Beginning at a point on the north margin of Center Street said point being the southwest corner of Lot #43; thence No°-17'E a distance of 376.5 feet to a point on the south margin of First Street North; thence S 89°-52'W a distance of 16.5 feet to a point; thence S 0°-17'W a distance of 376.5 feet to a point; thence N 89° -52'E a distance of 16.5 feet to the place of beginning and containing within these boundaries that areas known as Unnamed Alley #5 and located in Section 2, North Benton, Smith Township, Mahoning County, Ohio.

Unnamed Alley No. 6

Beginning at a point on the west line of Lot #2 as described in the C.Ring Plat #1, Vol. 56-Pg. 117 said point also being the southeast corner of Lot #44, thence S 89°-52'W a distance of 180 feet to a point; thence S 0°-17'W a distance of 16.5 feet to a point on the northwest corner of Lot #43, thence N89°-52'E a distance of 180 feet to a point; thence N 0°-17'E a distance of 16.5 feet to the place of beginning and containing within these boundaries that area known as Unnamed Alley #6 and located in Section 2, North Benton, Smith Township, Mahoning County, Ohio.

Unnamed Alley No. 7

Beginning at a point on the north margin of the formerly vacated First Street north, said point also being the southeast corner of Lot #8, thence N°-17'E a distance of 150 ± feet to a point on the south margin of Cleveland-East Liverpool Rd (Alt. S.R. 14); thence southerly a distance of 18 ± feet to a point S 89°-52'W a distance of 16.5 feet to the place of beginning and containing within these boundaries that area known as Unnamed Alley #7 and located in Section 2, North Benton, Smith Township, Mahoning County, Ohio.

Reserving therefrom the right and easement to enter upon the above described boundaries for the purpose of maintaining or repairing any and all public utilities that may exist therein and in the future.

This public road vacation has been determined to be unsuitable for non-motorized vehicular recreational uses.

Record of Public Hearing Commissioners Jr. Vol. #61 page 288.

Signed Nick DePrim
Asst. County Engineer of Mahoning County, Ohio

RESOLUTION-GRANTING PROPOSED IMPROVEMENT ORDERING RECORD, ETC.

IN THE MATTER OF THE VACATING OF
UNNAMED ALLEY NO. 5,6, and 7, SMITH TOWNSHIP
MAHONING COUNTY, OHIO
Public Road

Office of County Commissioners
Mahoning County, Ohio

Robert Saunier, et al

The Board of County Commissioners of Mahoning County, Ohio, met in special session on the 8th day of June 1973, at the office of the Board of County Commissioners with the following members present:

Thomas J. Barrett
George J. Bindas
John Palermo

Mr. Bindas moved the adoption of the following Resolution:
WHEREAS, this day this matter came on to be heard on the report, survey, plat and detailed and accurate descriptions as filed by the County Engineer, and said report having been read in open session, the Board proceeded with the hearing of testimony bearing upon the necessity of the said improvement for the public convenience or welfare and offered either for or against going forward with the proposed improvement by interested persons; and
WHEREAS, said Board has considered said report and all the testimony offered, and all the facts and conditions pertaining to said matter; therefore, be it
RESOLVED, that said Board of County Commissioners do find said improvement will serve the public convenience and welfare; and be it further
RESOLVED, that said improvement as set forth and defined in said report, survey, plat and detailed and accurate descriptions as filed by the County Engineer, be and the same is hereby granted and said road is hereby ordered vacated as described by the County Engineer, and be it further
RESOLVED, that the County Engineer be and he is hereby directed to cause a record of the proceedings, including the survey and plat and accurate and detailed descriptions of said proposed improvement, to be forthwith entered in the proper road records of said County.

Mr. Barrett seconded the Resolution and the roll being called upon its adoption the vote resulted as follows:

Mr. Barrett	Aye
Mr. Bindas	Aye
Mr. Palermo	Aye

Adopted the 8th day of June, 1973.

Signed Stephen J. Benich, Clerk
Board of County Commissioners
Mahoning County, Ohio

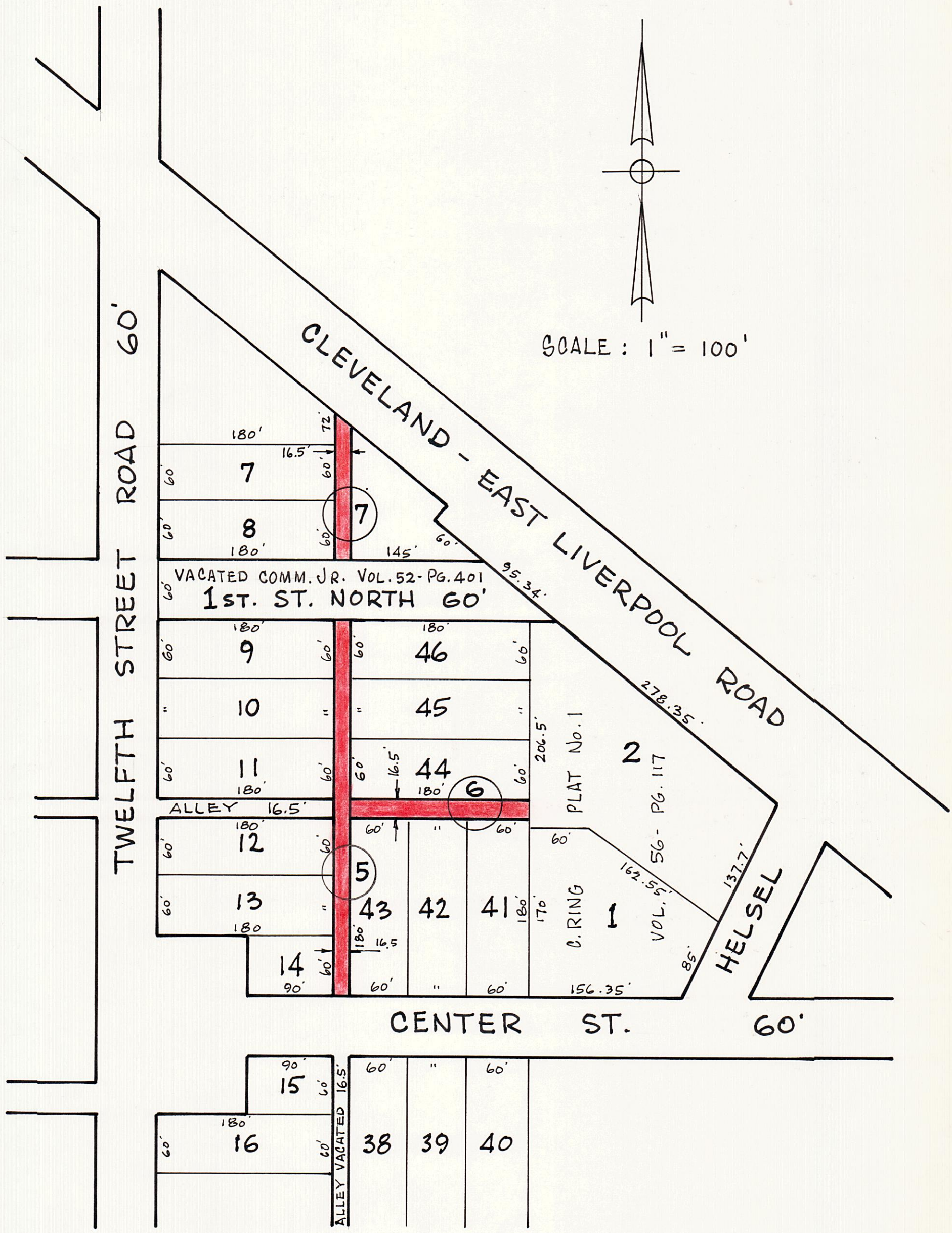
SCALE : 1" = 100'
TWELFTH STREET ROAD
60'
CLEVELAND - EAST LIVERPOOL ROAD
HELSEL
CENTER ST. 60'
VACATED COMM. JR. VOL. 52 - PG. 401
1ST. ST. NORTH 60'
ALLEY 16.5'
ALLEY VACATED 16.5'
PLAT No. 1
C. RING
VOL. 56 - PG. 117
7
8
9
10
11
12
13
14
15
16
38
39
40
41
42
43
44
45
46
1
2
5
6
7
180'
145'
95.34'
278.35'
206.5'
162.55'
137.7'
156.35'
72'
16.5'
60'
85'
90'
170'

PUBLIC ROAD PETITION

YOUNGSTOWN, OHIO GEB. 28, 1973

TO THE HONORABLE BOARD OF COUNTY COMMISSIONERS OF MAHONING COUNTY,OHIO:

The undersigned petitioners, freeholders of said County residing in the vicinity of the proposed improvement hereinafter described, respectfully represents that the public convenience and welfare require the vacating of Unnamed Alley #3 and Unnamed Alley #4 public roads on the line hereinafter described, and make application to you to institute and order proper proceedings in the premises for vacating such road, the same not being a road on the State Highway System.

The following is the general route and termini of said road:

UNNAMED ALLEY #3

Beginning at a point on the east margin of Twelfth Street thence easterly between Lots No. 17 and 18 and lots No. 37, 38, 39 and 40 to the west margin of First East Street, being an unnamed Alley 16.5 feet in width and 376.50 ft. in length and located in Section 2, North Benton, Smith Township, Mahoning County, Ohio.

UNNAMED ALLEY #4

Beginning at a point on the south margin of Center Street thence southerly between Lots No. 15, 16, 17, 18, 19, 20 and Lots 35, 36,37 and 38 to the north margin of First Street South, being an unnamed Alley 16.5 feet in width and 376.5 feet in length and located in Section 2, North Benton, Smith Township, Mahoning County, Ohio.

PETITIONERS'NAMES		TAXING DISTRICT OF COUNTY IN WHICH PETITIONER OWNS REAL ESTATE
MYRON V. YEAGER		9201 CENTER ST. N. BENTON,O.
DOROTHY R. YEAGER		" "
BERNARD MOORE		BOX 836, CENTER ST. N. BENTON,O.
MARGARET MOORE		CENTER ST., N.BENTON,O.
GEORGE A. CLACK	18955	XXXXX CENTER ST., N.BENTON,O.
MARY M. CLACK	"	XXXXX CENTER ST. N. BENTON,O.
NAIDA M. FEARN		9295 12ST., N.BENTON,O.
ANDREY B. KNORI		LOT 16 & 17 W. PT. 12th ST. N. BENTON
ARTHUR J. KNORI		" " "
NOVAL I. BRADWAY!		12th ST. N. BENTON, O.
DIANA L. BRADWAY		12th ST. N. BENTON, OHIO
JAMES R. BRADWAY		12 ST. N. BENTON, O.
DIANNA J. BRADWAY		9117 12ST. "
ROBERT SAUNIER		18916 CENTER ST., N. BENTON,O.
JOYCE SAUNIER		" "

NOTICE OF TIME AND PLACE OF VIEW AND OF FINAL HEARING - VACATE PUBLIC ROADS (BY PUBLICATION)

Notice is hereby given that there is before the Board of County Commissioners of Mahoning County, Ohio the matter of vacating public roads on the line hereinafter described, known as Unnamed Alleys #3 and #4 the general route and termini of which roads are as follows:

(See above for Descriptions of Alley #3 and #4)

Said Board of County Commissioners has fixed the 15th day of June 1973, at 10 o'clock A.M. EDST as the date when and Unnamed Alley #3 at a point on the east margin of 12th St. as the place where said Board will view the proposed improvement, and has also fixed the 22 day of June 1973 1973 at 10 o'clock A.M. EDST at their office in the County Office Bldg. of said County in Youngstown, Ohio as the time and place for the final hearing on said proposed improvements.

BY ORDER OF THE BOARD OF COUNTY COMMISSIONERS
MAHONING COUNTY, OHIO

Stephen J. Benish
Clerk

RESOLUTION -FIXING TIME AND PLACE OF VIEW AND OF FINAL HEARING AND NOTICE THEREOF ON PUBLIC ROAD PETITION

IN THE MATTER OF THE
VACATING OF UNNAMED ALLEYS #3 AND #4- N. BENTON
Public Road

OFFICE OF COUNTY COMMISSIONERS
MAHONING COUNTY, OHIO

Petitioned by MYRON YEAGER AND OTHERS

The Board of County Commissioners of Mahoning County, Ohio met in regular session on the 15 day of May, 1973 at the office of the Board of County Commissioners with the following members present:

Thomas J. Barrett
George J. Bindas
John Palermo

(Over)

Mr. Bindas moved the adoption of the following Resolution:

WHEREAS, a petition signed by at least twelve freeholders of the County residing in the vicinity of the proposed improvement has been presented to this Board of County Commissioners requesting said Board to vacate public roads as described therein; therefore, be it

RESOLVED THAT THE 15 day of June 1973, at 10 o'clock AM. EDST be fixed as the date when we will view the proposed improvement on which date we will meet at Unnamed Alley #3 at a point on the east margin of 12th Street and go over the line of said proposed improvement; and be it further

RESOLVED, that the 22 day of June 1973 at 10 o'clock A.M. EDST be fixed as the date for a final hearing thereof, which hearing will be at the office of the Board, and be it further

RESOLVED, that the Clerk of the Board be and he is hereby directed to give notice of the time and place for both such view and hearing by publication once a week for two consecutive weeks in the Sebring Times a newspaper published and having general circulation in the County, which said notice shall also state briefly the character of said proposed improvement.

Mr. Barrett seconded the Resolution and the roll being called upon its adoption, the vote resulted as follows:

Mr. Barrett Aye
Mr. Bindas Aye
Mr. Palermo Aye

Adopted the 15 day of May 1973.

Stephen J. Benish, Clerk
Board of County Commissioners
Mahoning County, Ohio

PROOF OF PUBLICATION

THE STATE OF OHIO
MAHONING COUNTY SS

Personally appeared before me A.D. Menges of the SEBRING TIMES, and made solemn oath that the notice a true copy of which is hereto attached, was published for 2 consecutive weeks on and after May 25, 1973 in the SEBRING TIMES, a newspaper of general circulation in the county and state aforesaid.

signed A.D. MENGES

Sworn to before me and signed in my presence this 31st. day of May 1973.

CHARLES J. BLUMENSTIEL, NOTARY PUBLIC

RESOLUTION -UPON VIEW OF PROPOSED IMPROVEMENT -ORDER TO COUNTY ENGINEER

IN THE MATTER OF THE
VACATING UNNAMED ALLEY #3 AND #4, NORTH BENTON
PUBLIC ROADS

OFFICE OF COUNTY COMMISSIONERS
MAHONING COUNTY, OHIO

SMITH TOWNSHIP

The Board of County Commissioners of Mahoning County, Ohio met in special session on the 15 day of June 1973 at the office of the Board of County Commissioners with the following members present:

Thomas J. Barrett
George J. Bindas

Mr. Bindas moved the adoption of the following Resolution:

WHEREAS, on the 15 day of June 1973, the time heretofore fixed for view of the proposed improvement, we, the Board of County Commissioners having jurisdiction in said matter, went upon the line of said proposed improvement and made personal view of the proposed route and termini thereof, and after full investigation and due consideration of all the facts and conditions pertaining thereto; therefore be it

RESOLVED, That we do dind and consider said improvement of sufficient public importance to instruct the County Engineer to make an accurate survey and plat of the same and furnish an accurate and detailed description of the proposed improvement describing the center line and right of way lines thereof.

Said County Engineer shall also furnish an accurate and detailed description of each tract of land which he believes will be necessary to be taken in the event the proposed improvement be made, together with the name of each owner.

(Continued on Next Page)

Said County Engineer shall also, at the time of making such survey, set stakes at the termini of each right of way line and al all angles between such termini, and at sufficient oth-r points on the right of way lines so that the bounds of the proposed improvement may be discernible to property owners and other interested parties; and be it further

RESOLVED, That the said County Engineer be and he is hereby directed to make a report in writing to this Board, on or before the 22 day of June 1973 the date fixed for the final hearing, setting forther his opinion either for or against said proposed improvement and the width to which said improvement shall be opened, which shall not be less than thirty feet; said report shall be accompanied by said plat and detailed and accurate descriptions, and filed with the County Commissioners, and this cause is continued until said date.

Mr. Barrett seconded the Resolution and the roll being called upon its adoption, the vote resulted as follows:

Mr. Barrett	Aye
Mr. Bindas	Aye
Mr. Palermo	Aye

Adopted the 15 day of June, 1973.

Signed Stephen J. Benish, Clerk
Board of Mahoning County Commissioners

REPORT OF COUNTY ENGINEER

IN THE MATTER OF THE
VACATING OF UNNAMED ALLEY #3 AND #4
Public Roads
North Benton, Smith Township

County Engineer's Office
Mahoning County, Ohio
June 20, 1973

To the Board of County Commissioners of Mahoning County, Ohio:

The undersigned in obedience to your order dated June 15, 1973 proceeded on the 20 day of June 1973 to make an accurate survey and plat of the Public Road proposed to be improved, and respectfully submits the following report:

In the opinion of the undersigned the proposed improvement should be granted.

An accurate survey and plat, and an accurate and detailed description of each tract of land which the undersigned County Engineer believes will be necessary to be taken in the event the proposed improvements be made, together with the name of each owner, accompany this report and are made a part hereof.

An accurate and detailed description of the proposed improvement describing therein the center line and right of way lines follows:

UNNAMED ALLEY #3

Beginning at a point on the east margin of Twelfth Street Road, said point also being the southwest corner of Lot #17; thence N 89°-47' E a distance of 376.5 feet to a point on the west margin of First East Street; thence S 0°-14' W a distance of 16.5 feet to a point; thence S 89° 47' W a distance of 376.5 feet to a poin t on said Twelfth St. Road; thence N 0°-14' E. a distance of 16.5 feet to the place of beginning and containing within these boundaries that area known as Unnamed Alley #3 being 16.5 feet in width and located in Section 2, North Benton, Smith Township, Mahoning County, Ohio.

UNNAMED ALLEY #4

Beginning at a point on the south margin of Center St. said point also being the northeast corner of Lot #15; thence S 0° 14' W a distance of 376.5 feet to a point on the north margin of First Street South; thence N 89° -47'E a distance of 16.5 feet to a point; thence N 0° 14'E a distance of 376.5 feet to a point on the northwest corner of Lot #38; thence S 89°-47' W a distance of 16.5 feet to the place of beginning and containing within these boundaries that area known as Unnamed Alley #4, being 16.5 feet in width and located in Section 2, North Benton, Smith Township, Mahoning County, Ohio.

Reserving therefrom the right and easement to enter upon the above described boundaries for the purpose of maintaining or repairing any and all public utilities that may exist therein and in the future.

This public road vacation has been determined to be unsuitable for non-motorized vehicular recreational uses.

Record of Public Hearing, Jr. Vol. #61, Page 315

Nick DePrim
Asst. Coun ty Engineer of Mahoning County, Ohio

RESOLUTION -GRANTING PROPOSED IMPROVEMENT - ORDERING RECORD, ETC.

IN THE MATTER OF THE
VACATING UNNAMED ALLEYS #3 AND #4, NORTH BENTON

OFFICE OF COUNTY COMMISSIONERS
MAHONING COUNTY, OHIO

Public Road

Smith Township

The Board of County Commissioners of Mahoning Coun ty, Ohio, met in special session on the 22 day of June, 1973 at the office of the Board of County Commissioners with the following members present.

Thomas J. Barrett
George J. Bindas

Mr. Bindas moved the adoption of the following Resolution:

WHEREAS, this day this matter came on to be heard on the report, survey, plat and detailed and accurate descriptions as filed by the County Engineer, and said report having been read in open session, the Board proceeded with the hearing of testimony bearing upon the necessity of the said improvement for the public convenience or welfare and offered either for or against going forward with the proposed improvement by interested persons; and

WHEREAS, said Board has considered said report and all the testimony offered and all the facts and conditions pertaining to said matter; therefore, be it

RESOLVED, that said Board ofCounty Commissioners do find said improvement will serve the public convenience and welfare; and be it further

RESOLVED that said improvement as set forth and defined in said report, survey plat and detailed and accurate descriptions as filed by the County Engineer be and the same is hereby granted and said road is hereby ordered vacated as described by the County Engineer, and be it further

RESOLVED that the County Engineer be and he is hereby directed to cause a record of the proceedings including the survey and plat and accurate and detailed description of said proposed improvements, to be forthwith entered in the proper road records of said County,

Mr. Barrett seconded the Resolution and the roll being called upon its adoption the vote resulted as follows:

Mr. Barrett	Aye
Mr. Bindas	Aye
Mr. Palermo	Absent

Adopted the 22 day of June 1973.

Signed Stephen J. Benish, Clerk
Board of County Commissioners
Mahoning County, Ohio

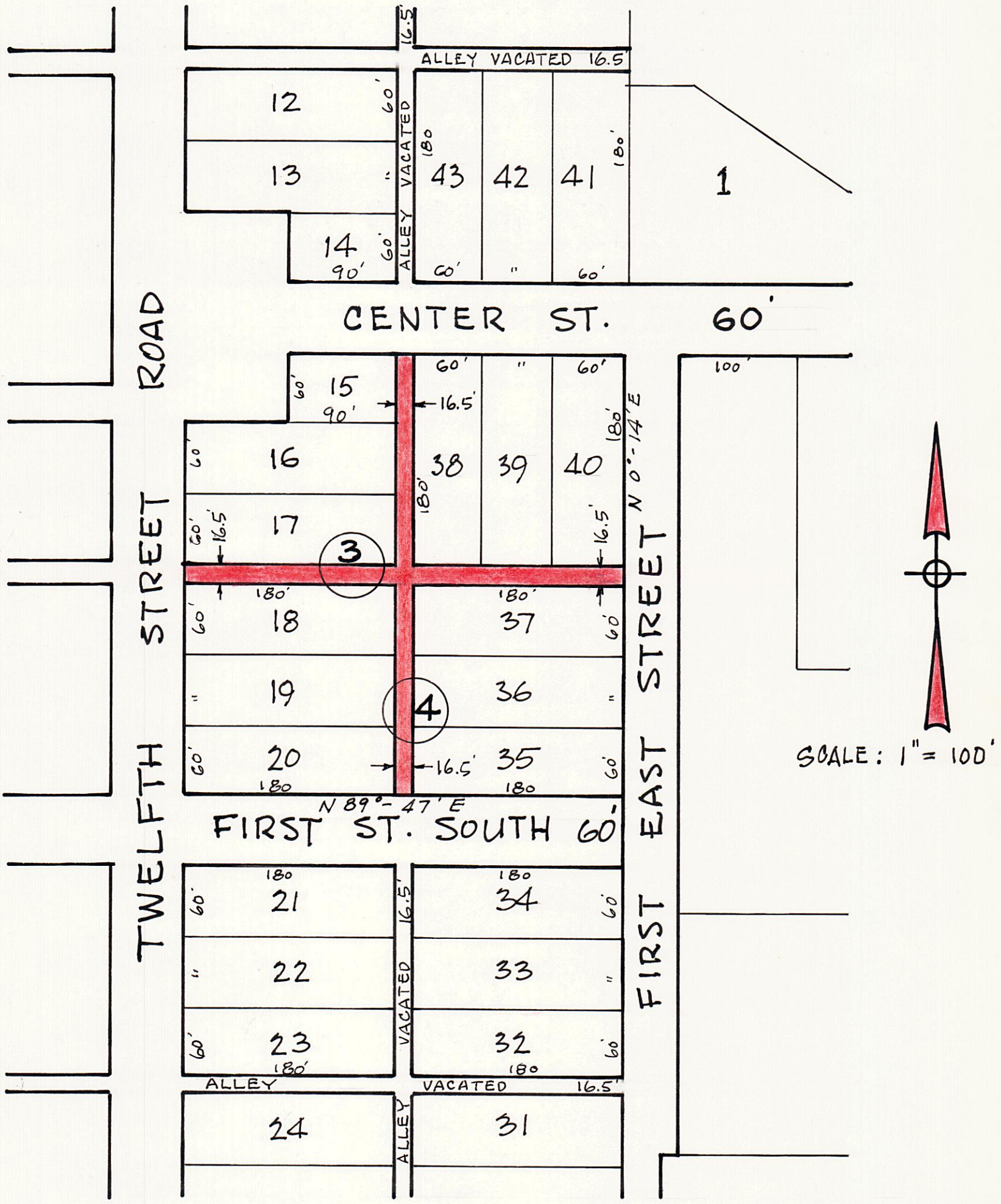
16.5'
ALLEY VACATED 16.5'
12
13
14
60'
90'
ALLEY VACATED
180'
43
42
41
1
CENTER ST. 60'
TWELFTH STREET ROAD
15
16
17
38
39
40
3
4
18
19
20
37
36
35
N 89°-47' E
FIRST ST. SOUTH 60'
N 0°-14' E
FIRST EAST STREET
100'
SCALE: 1" = 100'
21
22
23
34
33
32
24
31
ALLEY VACATED 16.5'

PUBLIC ROAD PETITION

Youngstown, Ohio April 11, 1973

TO THE HONORABLE BOARD OF COUNTY COMMISSIONERS OF MAHONING COUNTY, OHIO:

The undersigned petitioners, freeholders of said County residing in the vicinity of the proposed improvement hereinafter described, respectfully represent that the public convenience and welfare require the vacating of S. Edgehill Ave. formerly known as Ridgelawn Avenue a Public Road on the line hereinafter described, and make application to you to institute and order proper proceedings in the premises for vacating such road, the same not being a road on the State Highway System.

The following is the general route and termini of said road:

Beginning at a point on the west margin of Forest Hill Drive thence westerly along the centerline of S. Edgehill Ave. formerly known as Ridgelawn Ave. a distance of 210.74 feet to the rear lot lint of lots No. 34 and 35, being a 50' right of way as described in Naples Plat Vol. 28, page 204 and in volume 27 page 37 and located in Austintown Township, Mahoning County, Ohio.

Reserving therefrom the right and easement to enter upon the above described boundaries for the purpose of maintaining or repairing any and all public utilities that may exist therein and in the future. This public road vacation has been determined to be unsuitable for non-motorized vehicular recreational uses.

PETITIONERS NAMES	TAXING DISTRICT OF COUNTY IN WHICH PETITIONER OWNS REAL ESTATE
Hilda R. Schettino	528 Forest Hill Dr.
Louis "	" "
Mrs. Julius Henchek	534 S. Forest Hill Dr.
Juluis J. Henchek	" "
Helen Colanna	537 S. Forest Hill Dr.
Joseph Colonna	" "
Mary Lukas Revella	519 Forest Hill Dr.
Richard L. Wilt	507 S. Forest Hill Dr.
Barbara J. Will	507 S. Forest Hill Dr.
Mary Grace Newell	497 S. Forest Hill Dr.
John F. Newell	497 S. Forest Hill Dr.
William D. Clarke	503 Forest Hill Dr.
Marian Clarke	" "
Helen Founda	498 Forest Hill Drive
John Founda	" "
Ruth M. Harris	482 Forest Hill Drive
William C. Harris	482 Forest Hill Drive
Georgian Lucarell	464 Forest Hill Dr.
Dominic Lucarell	" "
Martin Novotny	458 Forest Hill Dr.
Sally Novotny	458 Forest Hill Dr.
George Horvatich	513 Forest Hill Dr.
Irene M. Horvatich	" "
Paul Schneider	510 Forest Hill Dr.
Joan Schneider	" "

NOTICE OF TIME AND VIEW AND OF FINAL HEARING TO VACATE A PUBLIC ROAD
by Publication

Notice is hereby given that there is before the Board of County Commissioners of Mahoning County, Ohio the matter of vacating a public road on the line hereinafter described, known as the South Edgehill Ave. formerly known as Ridgelawn Ave. the general route and termini of which Road are as follows:

Beginning at a point on the west margin of Forest Hill Drive thence westerly along the centerline of S. Edgehill formerly known as Ridgelawn Avenue a distance of 210.74 feet to the rear lot line of Lots No. 34 and 35, being a fifty foot right of way as described in Naples Plat Vol. 28, page 204 and in Vol. 27, page 37 and located in Austintown Township, Mahoning County, Ohio.

Reserving the refrom the right and easement to enter upon the above described boundaries for the purpose of maintaining or repairing any and all public utilities that may exist therein and in the future. This public road vacation has been determined to be unsuitable for non-motorized behicular recreational uses.

Said Board of County Commissioners, has fixed the 1st day of June 1973, at 9:30 o'clock A.M. at their office in the County Office Bldg. 21 W. Boardman St of said County, in Youngstown, Ohio as the time and place for the final hearing on said proposed improvement.

BY ORDER OF THE BOARD OF COUNTY COMMISSIONERS

MAHONING COUNTY, OHIO

signed: Stephen J. Benish
Clerk

RESOLUTION FIXING TIME AND PLACE OF VIEW AND OF FINAL HEARING AND NOTICE THEREOF ON PUBLIC ROAD PETITION

IN THE MATTER OF THE
VACATING OF SOUTH EDGEHILL AVE. AKA RIDGELAWN AVE.
AUSTINTOWN TOWNSHIP
Public Road

Office of County Commissioners
Mahoning County, Ohio

Petitioned for by Hilda R. Schettino
and others

The Board of County Commissioners of Mahoning County, Ohio, met in regular session on the 2nd day of May, 1973 at the office of the Board of County Commissioners with the following members present:

Thomas J. Barrett
George J. Bindas
John Palermo

Mr. Bindas moved the adoption of the following Resolution:

WHEREAS, A Petition signed by at least twelve freeholders of the County residing in the vicinity of the proposed improvement has been presented to this Board of County Commissioners requesting said Board to Vacate a Public Road as described therein, therefore be it

RESOLVED, that the 1st day of June 1973, at 9:30 o'clock A.M. EDST be fixed as the date when we will view the proposed improvement, on which date we will meet at proposed vacating site and go over the line of said proposed improvement, and be it further,

RESOLVED that the 8th day of June, 1973 at 9:30 A.M. EDST be fixed as the date for a final hearing thereof, which hearing will be at the office of the Board, and be it further,

RESOLVED, that the Clerk of the Board be and he is hereby directed to give notice of the time and place for both such view and hearing publication once a week for two consecutive weeks in the Youngstown Vindicator a newspaper published and having general circulation in the County, which said notice shall also state briefly the character of said proposed improvement.

Mr. Barrett seconded the Resolution and the roll be called upon its adoption, the vote resulted as follows:

Mr. Barrett	Aye
Mr. Bindas	Aye
Mr. Palermo	Aye

Adopted the 2 day of May, 1973.

Signed: Stephen J. Benish
Clerk, Board of County Comm issioners
Mahoning County, Ohio

RESOLUTION-UPON VIEW OF PROPOSED IMPROVEMENT
ORDER TO COUNTY ENGINEER

IN THE MATTER OF THE
VACATING SOUTH EDGEHILL AKA
RIDGELAWN AVENUE -PUBLIC ROAD
AUSTINTOWN TOWNSHIP

OFFICE OF COUNTY COMMISSIONERS
MAHONING COUNTY, OHIO

The Board of County Commissioners of Mahoning County, Ohio met in special session on the 1st day of June 1973, at the office of the Board of Mahoning County Commissioners with the following members present:

Thomas J. Barrett
George J. Bindas
John Palermo

Mr. Bindas moved the adoption of the following Resolution:

WHEREAS, on the 1st day of June, 1973 the time heretofore fixed for view of the proposed improvement we, the Board of County Commissioners having jurisdiction in said matter, went upon the line of said proposed improvement and made personal view of the proposed route and termini thereof, and after full investigation and due consideration of all the facts and conditions pertaining thereto; therefore, be it

RESOLVED, that we do find and consider said improvement of sufficient public importance to tnstruct the County Engineer to make an accurate survey and plat of the same, and furnish an accurate and detailed description of the proposed improvement describing the center line and right of way lines thereof.

SAID COUNTY ENGINEER shall also furnish an accurate and detailed description of each tract of land which he believes will be necessary to be taken in the event the proposed improvement be made, together with the name of each owner.

SAID COUNTY ENGINEER shall also, at the time of making such survey, set stakes at the termini of each right of way line and at all angles between such termini, and at sufficient other points on the right of way lines so that the bounds of the proposed improvement may be discernible to property owners and other interested persons; and be it further

Continued on next page)

RESOLVED, that the said County Engineer be and he is hereby directed to make a report in writing to this Board on or before the 8th day of June, 1973 the date fixed for the final hearing, setting forth his opinion for or against said proposed improvement, and the width to which said improvement shall be opened, which shall not be less that thirty feet; said report shall be accompanied by said plat and detailed and accurate descriptions, and filed with the County Commissioners, and this cause is continued until said date.

Mr. Barrett seconded the Resolution and the roll being called upon its adoption, the vote resulted as follows:

Mr. Barrett	Aye
Mr. Bindas	Aye
Mr. Palermo	Aye

Adopted the 1st day of June 1973.

Stephen J. Benish
Clerk Board of County Commissioners
Mahoning County, Ohio

REPORT OF COUNTY ENGINEER

IN THE MATTER OF THE VACATING OF SOUTH EDGEHILL AVE. AKA RIDGELAWN AVE.
Public Road

AUSTINTOWN TOWNSHIP

County Engineer's Office
MAHONING COUNTY, OHIO
June 5, 1973

TO THE BOARD OF COUNTY COMMISSIONERS OF MAHONING COUNTY, OHIO:

The undersigned in obedience to your order dated June 1, 1973 proceeded on the 5th day of June, 1973 to make an accurate survey and plat of the Public Road proposed to be improved, and respectfully submits the following report:

In the opinion of the undersigned the proposed improvement should be granted.

An accurate survey and plat, and an accurate and detailed description of each tract of land which the undersigned County Engineer believes will be necessary, to be taken in the event the proposed improvement be made, together with the name of each owner, accompany this report and are made a party thereof.

An accurate and detailed description of the proposed improvement describing therein the center line and right of way lines follows:

Beginning at a point on the west margin of Forest Hill Drive said point being the southeast corner of Lot #34, as described in Vol. 30- Pg. 167, Replat of Lots No. 32-33-34, Naples Plat #1, thence N 85° -35' W a distance of 210.73 feet to a point on the rear lot line of Lot #34; ~~xhx~~ thence S 04°-07'W a distance of 50 feet to a point; thence S 85°-35' E a distance of 210.74 feet to a point on the northeast corner of Lot #35; thence N 04°-07'E a distance of 50 feet to the place of beginning and containing within said boundaries that area known as South Edgehill Ave. (AKA Ridgelawn Ave.) a 50' right of way as recorded in said Replat of Naples Plat #1, Vol.30 Page 167, and located in Austintown Township, Mahoning County, Ohio.

Reserving the refrom the right and easement to enter upon the above described boundaries for the purpose of maintaining or repairing any and all public utilities that may exist therein and in the future.

This public road vacation has been determined to be unsuitable for non-motorized vehicular recreational ueses

Record of Public Hearing Jr. Vol. 61 Page 288, and 289

Nick DePrim
Asst. County Engineer of Mahoning County, Ohio.

RESOLUTION -GRANTING PROPOSED IMPROVEMENT
Ordering Record etc.

IN THE MATTER OF THE
VACATING SOUTH EDGEHILL AVE.
AKA RIDGELAWN AVENUE
Public Road
Austintown Township

Office of County Commissioners
Mahoning County, Ohio

The Board of County Commissioners of Mahoning County, Ohio, met in regular session on the 3 day of July, 1973, at the office of the Board of County Commissioners with the following members present:

Thomas J. Barrett
George J. Bindas
John Palermo

Mr. Bindas moved the adoption of the following Resolution:

WHEREAS, this day this matter came on to be heard on the report, survey, plat and detailed and accurate descriptions as filed by the County Engineer, said report having been read in open session the Board proceeded with the hearing of testimony bearing upon the necessity of the said improvement for the public convenience or welfare and offered either for or against going forward with the proposed improvement by interested persons; and

WHEREAS, said Board has considered said report and all the testimony offered, and all the facts and conditions pertaining to said matter; therefore, be it

RESOLVED, that said Board of County Commissioners do find said improvement will serve the public convenience and welfare; and be it further

RESOLVED, that said improvement as set forth and defined in said report, survey, plat and detailed and accurate descriptions as filed by the County Engineer be and the same is hereby granted and said road is hereby ordered vacated as described by the County Engineer , and be it further,

RESOLVED, that the County Engineer be and he is hereby directed to cause a record of the proceedings, including the survey andplat and accurate and detailed description of said proposed improvement, to be forthwith entered in the proper road records of said County;

Mr. Barrett seconded the Resolution and the roll being called upon its adoption the vote resulted as follows:

Mr. Barrett	Aye
Mr. Bindas	Aye
Mr. Palermo	Aye

Adopted the 3 day of July, 1973.

Signed Stephen J. Benish
Clerk, Board of County Commissioners
Mahoning County, Ohio

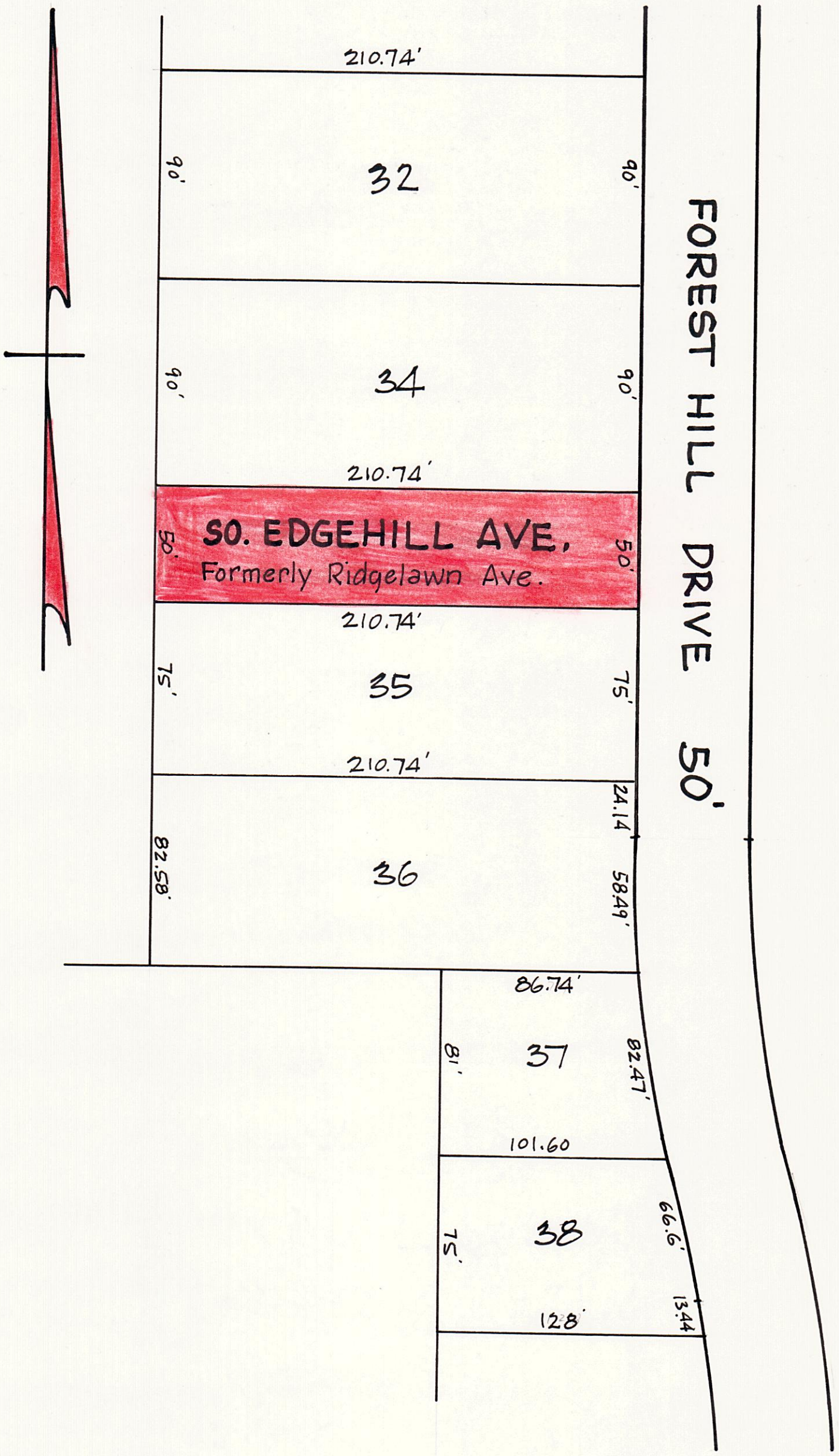
210.74'
90'
32
90'
34
210.74'
50'
SO. EDGEHILL AVE.,
Formerly Ridgelawn Ave.
50'
210.74'
75'
35
75'
210.74'
24.14'
82.58'
36
58.49'
86.74'
81'
37
82.47'
101.60
66.6'
75'
38
13.44'
128'
FOREST HILL DRIVE 50'

Scale : 1" = 50'

PUBLIC ROAD PETITION

YOUNGSTOWN, OHIO MARCH 27, 1973

To the Honorable Board of County Commissioners of Mahoning County, Ohio:

The undersigned petitioners, freeholders of said County residing in the vicinity of the proposed improvement hereinafter described, respectfully represent that the public convenience and welfare require the Vacating of an Unnamed Road, a public road on the line hereinafter described, and make application to you to institute and order proper proceedings in the premises for Vacating such road, the same not being a road on the State Highway System.

The following is the general route and termini of said road:

Beginning at a point on the east margin of Meadowbrook Avenue between Lots No. 102 and 103 as described in the Jefferson Heights Plat #3 Vol. 40 page 40; thence easterly along the centerline of an unnamed road approximately 134 ± feet to rear lot line of a 1.937 acre of land owned by S.J. & M.L. Yanek, being a 50' right of way and located in G.L. 21 - 4th Division, Boardman Township, Mahoning County, Ohio.

Reserving the right and easement to enter upon the above described boundaries for the purpose of maintaining or repairing any and all public utilities that may exist therein and in the future.

This public vacating has been determined to be unsuitable for non-motorized vehicular recreational uses.

Circulator: Leonard C. Poganick
471 Meadowbrook Ave.
Youngstown, Ohio Ph. 788-3432

PETITIONER'S NAMES	TAXING DISTRICT OF COUNTY IN WHICH PETITIONERS OWNS REAL ESTATE
Leonard C. Poganick	471 Meadowbrook Ave.
Patricia A. Poganick	"
Francis J. Ranelli	469 Meadownbrook
Judith K. Ranelli	"
Mr. Ernest O. Lytle	474 Meadowbrook
Mrs. Irene E. Lytle	"
Mr. Thomas A. Banner Sr.	479 Meadowbrook
Mrs. Thomas Banner	"
Charles E. Hull	451 Meadowbrook
JUNE HULL	"
Mr. James R. Gagliano	454 MeadownbrookAve.
Mrs Mary M. Gagliano	"
Donald G. Mook	605 Afton
Eleanor Mook	605 Afton
Melvin L. Hayes	595 Afton
Beth L. Hayes	595 Afton
Gloria Brunswick	460 Meadowbrook
David J. Brunswick	460 Meadowbrook
Marilyn Grope	461 Meadowbrook
Matthew J. Grope Jr.	"
George Westin	465 Meadowbrook
Marie Westin	"
Mr. K. Turner	615 Afton Ave.
Kathleen Turner	"

RESOLUTION-FIXING TIME AND PLACE OF VIEW AND OF FINAL HEARING AND NOTICE THEREOF ON PUBLIC ROAD PETITION

IN THE MATTER OF THE VACATING AN UNNAMED ROAD
BOARDMAN TOWNSHIP
Public Road

OFFICE OF COUNTY COMMISSIONERS
MAHONING COUNTY, OHIO

Petitioned for by Leonard C. Poganik
and others

The Board of County Commissioners of Mahoning County, Ohio met in regular session on the 10 day of April, 1973 at the office of Bd. of Mahoning County Commissioners with the following members present:

Thomas J. Barrett
George J. Bindas
John Palermo

Mr. Barrett moved the adoption of the following Resolution;

WHEREAS, a petition signed by at least twelve freeholders of the County residing in the vicinity of the proposed improvement has been presented to this Board of County Commissioners requesting said Board to vacate a public road as described therein, therefore be it

RESOLVED, that the 11 day of May 1973 at 11:00 o'clock A.M. E.D.S.T. be fixed as the date when we will view the proposed improvement, on which date we will meet at proposed vacating site and go over the line of said proposed improvement; and be it further

RESOLVED, that the 18 day of May 1973 at 11 o'clock A.M. EDST be fixed as the date for a final hearing thereof, which hearing will be at the office of the Board; and be it further

RESOLVED, That the Clerk of this Board be and he is hereby directed to give notice of the time and place for both such view and hearing by publication once a week for two consecutive weeks in the Youngstown Vindicator a newspaper published and having general circulation in the County, which said notice shall also state briefly the character of said proposed improvement.

Mr. Bindas, seconded the Resolution and the roll being called upon its adoption, the vote resulted as follows:

Mr. Bindas Aye
Mr. Barrett Aye
Mr. Palermo Aye

Adopted the 10 day of April, 1973.

Signed: Stephen J. Benish
Clerk, Board of County Commissioners
Mahoning County, Ohio

NOTICE OF TIME AND PLACE OF VIEW AND OF FINAL HEARING TO VACATE PART OF A PUBLIC ROAD
(BY PUBLICATION)

Notice is hereby given that there is before the Board of County Commissioners of Mahoning County, the matter of Vacating an Unnamed a public road on the line hereinafter described, known as the Unnamed Road, the general route and termini of which Road ~~the general route and termini~~ is described on Page 99.

Said Board of County Commissioners has fixed the 11th day of May, 1973 at 11:00 o'clock A.M. E.D.S.T. as the date when and proposed vacating site as the place where said Board will view the proposed improvement, and has also fixed the 18th day of May, 1973 at 11:00 o'clock A.M. EDST at their office in the County Office Bldg., of said County, in Youngstown, Ohio, as the time and place for the final hearing on said proposed improvement.

By Order of the Board of County Commissioners
Mahoning County, Ohio

Signed: Stephen J. Benish, Clerk

RESOLUTION-UPON VIEW OF PROPOSED IMPROVEMENT ORDER TO COUNTY ENGINEER

IN THE MATTER OF THE
Vacating an Unnamed Street
Boardman Township
Public Road

Office of County Commissioners
Mahoning County, Ohio

The Board of County Commissioners of Mahoning County, met in special sessionon the 11th day of May, 1973 at the office of the Board of Mahoning County Commissioners with the following members present:

Thomas J. Barrett
George J. Bindas
John Palermo

Mr. Bindas, moved the adoption of the following Resolution;

WHEREAS, on the 11 day of May 1973, the time heretofore fixed for view of the proposed improvement we, the Board of County Commissioners having jurisdiction in said matter, went upon the line of said proposed improvement and made personal view of the proposed route and termini thereof, and after full investigation and due consideration of all the facts and conditions pertaining thereto; therefore be it resolved

RESOLVED, That we do find and consider said improvement of sufficient public importance to instruct the County Engineer to make an accurate survey and plate of the same, and furnish an accurate and detailed description of the proposed improvement describing the center line and right of way lines thereof.

Said County Engineer shall also furnish an accurate and detailed description of each tract of land which he believes will be necessary to be taken in the event the proposed improvement be made, together with the name of each owner.

Said County Engineer shall also, at the time of making such survey, set stakes at the termini of each right of way line and at all angles between such termini, and at sufficient other points on the right of way line ~~and at at all angles between such termini, and at sufficient other points~~ so that the bounds of teh proposed improvement may be discernible to property owners and other interested persons, and be it further

RESOLVED, that the said County Engineer be and he is hereby directed to make a report in writing to this Board, on or before the 18 day of May 1973 the date fixed for the final hearing, setting forth his opinion either for or against said proposed improvement, and the width to which said improvement shall be opened, which shall not be less than thirty feet; said report shall be accompanied by said plat and detailed and accurate descriptions, and filed with the County Commissioners, and this cause is continued until said date.

Mr. Barrett seconded the Resolution and the roll being called upon its adoption, the vote resulted as follows:

Mr. Barrett	Aye
Mr. Bindas	Aye
Mr. Palermo	Aye

Adopted the 11th day of May 1973.

Signed: Stephen J. Benish, Clerk
Board of County Commissioners
Mahoning County, Ohio

REPORT OF COUNTY ENGINEER

IN THE MATTER OF THE VACATING
OF AN UNNAMED ROAD
Public Road

BOARDMAN TOWNSHIP

COUNTY ENGINEER'S OFFICE
MAHONING COUNTY, OHIO
MAY 16, 1973.

TO THE BOARD OF COUNTY COMMISSIONERS OF MAHONING COUNTY, OHIO.

The undersigned in obedience to your order dated May 11, 1973 proceeded on the 16 day of May 1973 to make an accurate survey and plat of the Public Road proposed to be improved, and respectfully submits the following report:

In the opinion of the undersigned the proposed improvement should not be granted.

An accurate survey and plat, and an accurate and detailed description of each tract of land which the undersigned County Engineer believes will be necessary to be taken in the event the proposed improvement be made, together with the name of each owner, accompany this report and are made a part hereof.

An accurate and detailed description of the proposed improvement describing therein the centerline and right of way lines follows:

Beginning at a point on the east margin of Meadowbrook Ave., said point being S 24°-10' W a distance of 50 feet from the north property line of lot #102; thence southerly along the arc of a 25' radius to a point on the south margin of said Lot #102; thence S 65° -50' E a distance of 100 feet to a point; thence southerly a distance of 52 ± feet to a point; thence N 65° -50' W along the north property line of Lot #103 a distance of 115 feet to a point; thence southerly along the arc of a 25' radius to a point on the east margin of Meadowbrook Avenue; thence N 24° -10' E a distance of 100 feet to the place of beginning and containing within the described boundary that area known as an unnamed raod, 50' in width as recorded in the Jefferson Heights Plat #3 Vol. 40 Page 40 located in G.L. 21, Fourth Division, Boardman Township, Mahoning County, Ohio.

Reserving the right and easement to enter upon the above described boundaries for the purpose of maintaining or repairing any and all public utilities that may exist therein and in the future. This public vacating has been determined to be unsuitable for non-motorized vehicular recreational uses.

Record of Public Hearing Comm. Jr. Vol. #61, Page 246

Nick DePrim
Asst. County Engineer of Mahoning County, Ohio

RESOLUTION
GRANTING PROPOSED IMPROVEMENT

IN THE MATTER OF THE VACATING AN
UNNAMED ROAD IN BOARDMAN TOWNSHIP
Public Road

OFFICE OF COUNTY COMMISSIONERS
MAHONING COUNTY, OHIO

The Board of County Commissioners of Mahoning County, Ohio met in regular session on the 14 day of August 1973 at the office of the County Commissioners with the following members present:
Thomas J. Barrett
George J. Bindas
John Palermo

Mr. Barrett moved the adoption of the following resolution:
WHEREAS, this day this matter came on to be heard on the report survey, plat and detailed and accurate description as filed at the County Engineer, and said report having been read in open session, the Board progeeded with the hearing of testimony bearing upon the necessity of the said improvement for the public convenience or welfare and offered either for or against going forward with the proposed improvement by interested persons;, and
WHEREAS, said Board has considered said report and all the testimony offered, and all the facts and conditions pertaining to said matter, therefore be it,
RESOLVED that said Board of County Commissioners, do find said improvement will serve the public convenience and welfare, and be it further,
RESOLVED, that said improvement as set forth and defined in said report, survey, plat and detailed and accurate description as filed by the County Engineer, be and the same is hereby granted and said road is hereby ordered vacated as described above.

Mr. Bindas seconded the Resolution and the roll being called upon its adoption the vote resulted as follows:
Mr. Barrett Aye
Mr. Bindas Aye
Mr. Palermo Aye

Signed Stephen J. Benish
Clerk of the Board
by Mae Cumiskey, Asst. Clerk of the Board

Adopted this 14th day of August 1973
Jr. Vol. #61 pages 425, 426,427 and 428

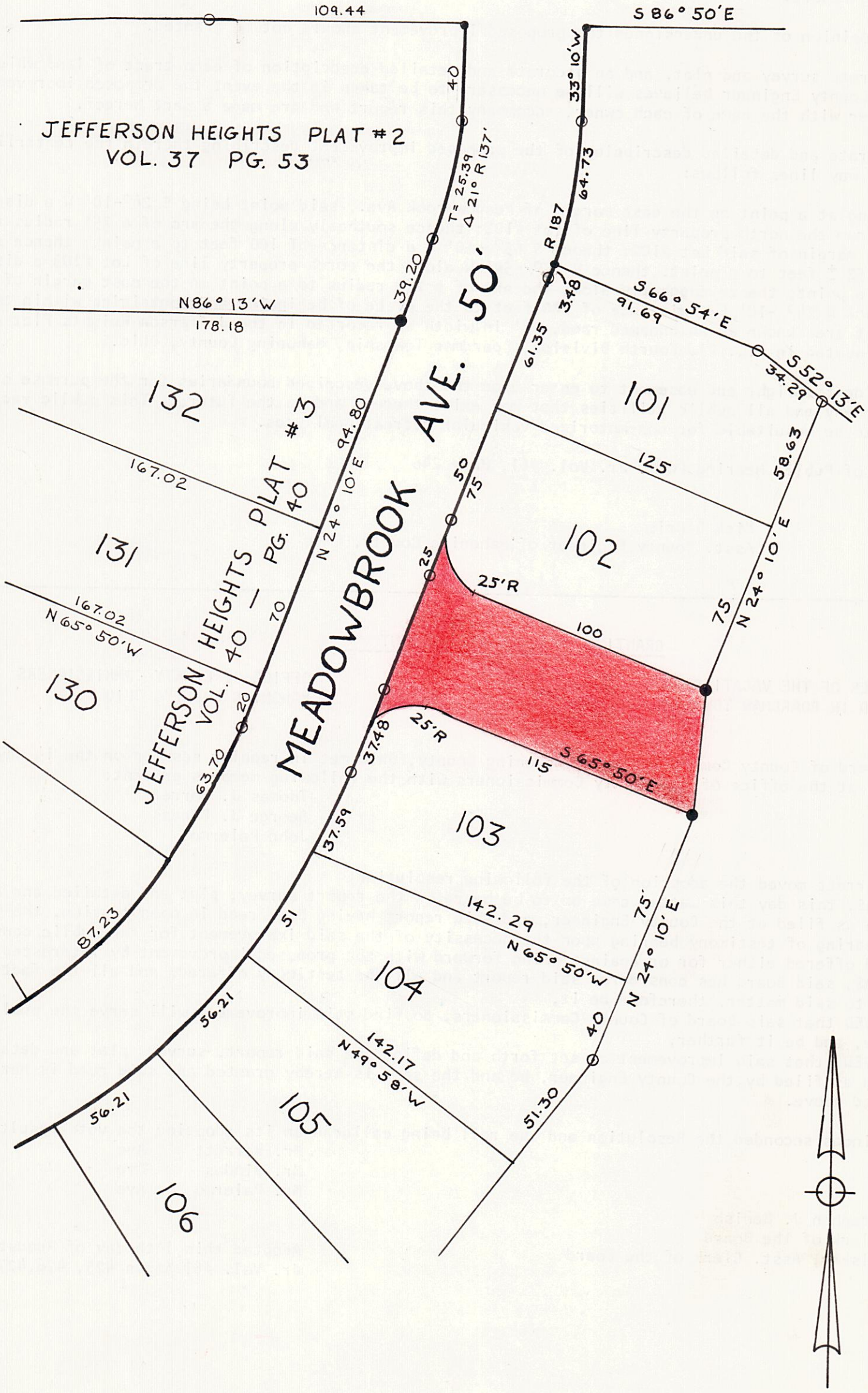
109.44
40
T= 25.39
Δ 21° R 137'
S 86° 50'E
33° 10'W
64.73
R 187
39.20
N86° 13'W
178.18
3.48
S 66° 54'E
91.69
61.35
S 52° 13'E
34.29
132
101
125
58.63
JEFFERSON HEIGHTS PLAT #2
VOL. 37 PG. 53
MEADOWBROOK AVE. 50'
JEFFERSON HEIGHTS PLAT #3
VOL. 40 PG.
94.80
N 24° 10'E
167.02
131
50
75
25
25'R
102
100
75
N 24° 10'E
167.02
N 65° 50'W
70
130
20
63.70
37.48
25'R
115
S 65° 50'E
37.59
103
142.29
N 65° 50'W
75'
N 24° 10'E
87.23
51
104
56.21
142.17
N 49° 58'W
40
51.30
56.21
105
106

PUBLIC ROAD PETITION

MAHONING COUNTY, OHIO OCT. 3, 1972

TO THE HONORABLE BOARD OF COUNTY COMMISSIONERS OF MAHONING COUNTY, OHIO:

The undersigned petitioners, freeholders of said County residing in the vicinity of the proposed improvement hereinafter described, respectfully represent that the public convenience and welfare require the Vacating of Part of Stambaugh Avenue a public road on the line hereinafter described, and make application to you to institute and order proper proceedings in the premises for Vacating such road, the same not being a road on the State Highway System.

The following is the general route and termini of said road:

Beginning at a point on the east margin of Raccoon Rd., thence easterly along the centerline of Stambaugh Avenue a distance of approximately 315 feet to the west margin of Yorkshire Road, containing within that area part of Stambaugh Avenue, a 50 foot right of way as described in Wickliffe Plat, Vol. 19, pg. 84 and Replat of Lots 1363, 1364, 1453, and 1454 of said Plat. Vol. 51 pg. 57 and located in G.L. 8, Austintown Township, Mahoning County, Ohio

Circulator: William J. Hammer
179 N. Racoon Rd.
Youngstown, Ohio 44515 Ph. 799-4279

PETITIONERS NAMES	TAXING DISTRICT OF COUNTY IN WHICH PETITIONER OWNS REAL ESTATE
CARRIE I FLYNN	171 N. Raccoon Rd.
William J. Hammer	179 N. Raccoon Rd.
JoAnn F. Hammer	"
Carl Patrick	203 N. Raccoon Rd.
Lillian E. Patrick	"
Mary Lou Corrina	233 N. Raccoon Rd.
Francis Corrina	"
Antonette Lanzino	Mahoning
L. Lanzino	"
Nellie Pallotta	203 N. Yorkshire
Kenneth E. Pallotta Jr.	Mahoning
Nancy Griffin	Mahoning
Richard Griffin	Mahoning
Jacquiline K. Christner	155 N. Raccoon
Ronald Christner	"
Viola Mae Dickson	245 N. Raccoon Rd.
Edward J. Dickson	"
Leah M. Dickson	243 N. Raccoon Rd.
George H. Dickson	243 N. Raccoon Rd.
Helen Pallante	619 N. Raccoon Rd.
Joseph Pallante	619 N. Raccoon Rd
Joseph Pallante	"
Edward Kissella	623 N. Raccoon Rd.
Mary A. Kissella	"
Eleanor Anderson	227 N. Yorkshire
Edward Anderson	"

RESOLUTION-FIXING TIME AND PLACE OF VIEW AND OF FINAL HEARING AND NOTICE THEREOF ON PUBLIC ROAD PETITION

IN THE MATTER OF THE
VACATING PART OF STAMBAUGH AVE.
AUSTINTOWN TOWNSHIP
Public Road
Petitioned for by W.m J. Hammer
and others

Office of County Commissioners
Mahoning County, Ohio

The Board of County Commissioners of Mahoning County, Ohio met in regular session on the 12 day of June 1973 at the office of the Board of Mahoning County Commissioners with the following members present:

Thomas J. Barrett
George J. Bindas
John Palermo

Mr. Barrett moved the adoption of the following Resolution:

WHEREAS, a Petition signed by at least twelve freeholders of the County residing in the vicinity of the proposed improvement has been presented to this Board of County Commissioners requesting said Board to Vacate Part of a Public Road as described th-rein; therefore be it

RESOLVED that the 9 day of August 1973, at 11:15 o'clock A.M. E.D.S.T. be fixed as the date when we will view the proposed improvement, on which date we will meet at proposed vacating site and go over the line of said proposed improvement, and be it further

RESOLVED that the 16th day of August 1973, at 11:15 A.M. EDST be fixed as the date for a final hearing thereof, which hearing will be at the office of the Board, and be it further

RESOLVED, That the Clerk of this Board be and he is hereby directed to give notice of the time and place for both such view and hearing by publication once a week for two consecutive weeks in the Youngstown Vindicator a newspaper published and having general circulation in the county, which said notice shall also state briefly the character of said proposed improvement.

Mr. Bindas seconded the Resolution and the roll being called upon its adoption, the vote resulted as follows:

Mr. Barrett Aye
Mr. Bindas Aye
Mr. Palermo Aye

Adopted the 12th day of June 1973.

Signed: Stephen J. Benish, Clerk
Board of County Commissioners

By: Mae Cumiskey, Asst. Clerk
Mahoning County, Ohio

NOTICE OF TIME AND PLACE OF VIEW AND OF FINAL HEARING
VACATE PART OF PUBLIC ROAD

(BY PUBLICATION)

Notice is hereby given that there is before the Board of County Commissioners of Mahoning County Ohio, the matter of Vacating part of a public road on the line hereinafter described, known as Stambaugh Avenue, the general route and termini of which Road is described on Page 103.

Said Board of County Commissioners has fixed the 9th day of August, 1973, at 11:15 o'clock A.M. EDST as the date when and proposed vacating site as the place where said Board will view the proposed improvement and has also fixed the 16 day of August, 1973 at 11:15 o'clock A.M. E.D.S.T. at their office in the County Office Bldg. of said County in Youngstown, Ohio as the time and place for the final hearing on said proposed improvement.

By Order of the Board of County Commissioners
Mahoning County, Ohio

Signed: Stephen J. Benish, Clerk

by MAE CUMISKEY, Asst Clerk.

RESOLUTION -UPON VIEW OF PROPOSED IMPROVEMENT ORDER TO COUNTY ENGINEER

IN THE MATTER OF THE
VACATING PART OF STAMBAUGH AVE.
AUSTINTOWN TOWNSHIP
Public Road

OFFICE OF COUNTY COMMISSIONERS
MAHONING COUNTY, OHIO

The Board of County Commissioners of Mahoning County, Ohiomet in special session on the 9th day of August, 1973 at the office of the Board of Mahoning County Commissioners with the following members present:

Mr. Barrett
Mr. Bindas

Mr. Bindas moved the adoption of the following Resolution:
WHEREAS, on the 9 day of August 1973, the time heretofore fixed for view of the proposed improvement, we the Board of County Commissioners having jurisdiction in said matter, went upon the line of said proposed improvement and made personal view of the proposed route and termini thereof, and after full investigation and due consideration of all the facts and conditions pertaining thereto; therefore, be it,

RESOLVED, That we do find and consider said improvement of sufficient public importance to instruct the County Engineer to make an accurate survey and plate of the same, and furnish an accurate and detailed description of the proposed improvement describing the center line and right of way lines thereof.

Said County Engineer shall also furnish an accurate and detailed description of each tract of land which he believes will be necessary to be taken in the event the proposed improvement be made, together with the anme of each owner.

Said County Engineer shall also, at the time of make such survey, set stakes ~~at~~ ~~each~~ at the termini of each right of way line and at all angles between such termini, and at sufficient other points on the right of way lines so that the bounds of the proposed improvement may be discernable to property owners and other interested persons, and be it further

RESOLVED, That the said County Engineer be and he is hereby directed to make a report in writing to this Board, on or before the 16 day of August, 1973, the date fixed for the final hearing, setting forth his opinion either for or against said proposed improvement, and the weidth to which said improvement shall be opened, which shall not be less than thirty feet; said report shall be accompanied by said plat and detailed and accurate descritpions, and tiled with the County Commissioners and this cause is continued until said date.

Mr. Barrett seconded the Resolution and the roll being called upon its adoption, the vote resulted as follows:

Mr. Barrett	Aye
Mr. Bindas	Aye
Mr. Palermo	Absent

Adopted the 9 day of August 1973.

Signed: Stephen J. Benish, Clerk

by Mae Cumiskey, Asst. Clerk
Board of County Commissioners
Mahoning County, Ohio

REPORT OF COUNTY ENGINEER

IN THE MATTER OF THE
VACATING PART OF STAMBAUGH AVE.
Public Road

COUNTY'S ENGINEER's OFFICE
MAHONING COUNTY, OHIO

AUSTINTOWN TOWNSHIP

AUGUST 14, 1973

TO THE BOARD OF COUNTY COMMISSIONERS OF MAHONING COUNTY, OHIO

~~THE UNDERSIGNED~~ The undersigned in obedience to your order dated Aug. 9, 1973 proceeded on the 14 day of Aug. 1973 to made an accurate survey and plat of the Public Road proposed to be improved and respectfully submits the following ~~report~~ report:

In the opinion of the undersigned the proposed improvement should not be granted.

An Accurate survey and plat, and an accurate and detailed description of each tract of land which the undersigned County Engineer believes will be necessary to be taken in the event the proposed improvement be made, together with the name of each owner, accompany this report and are made a part hereof.

An Accurate and detailed description of the proposed improvement describing therein the center line and right of way lines follows:

Beginning at the intersection of the westerly margin of Yorkshire Blvd. with the southerly line of Lot No. 1363 as described in the Replate of Lots No. 1363, 1364, 1453 and 1454 of Wickliffe Plat as recorded in Vol. 51 Pg. 58 of the Mahoning County Record of Plats; thence N 03°-20' E a distance of 67.0 feet to the place of beginning; thence along a curve to the left having a radius of 25 feet to a point on the north margin of said Lot No.1363; thence S 86°-40' E a distance of 255.0 feet to a point thence along a curve to the left having aradius of 25 feet to a poin on the east margin of Raccoon Road; thence N 03°-20' E a distance of 75.0 feet to a poin on the south line of Lot No. 1365; thence S 86°-40' E a distance of 305.0 feet to a point on the southeast corner of Lot No.1455; thence S 03°-20' W a distance of 75.0 feet to the place of beginning and containing within these described boundaries that area known as part of Stambaugh Ave. a 50' right of way located in G.L. 8 Austintown Township, Mahoning County, Ohio.

Reserving therefrom the right and easement to enter upon the above described boundaries for the purpose of maintaining or repairing any and all public utilities that may exist therein and any future easements, of facilities such as storm and sanitary sewers.

This public vacating has been determined to be unsuitable for non-motorized vehicular recreational uses.

Record of Public Hearing Jr.Vol. 61 Page 436

Signed Nick DePrim, Asst. County Engineer, Mahoning Co.

RESOLUTION-GRANTING PROPOSED IMPROVEMENT

IN THE MATTER OF
THE VACATING PART OF STAMBAUGH AVE.
AUSTINTOWN TOWNSHIP-PUBLIC ROAD
WILLIAM J. HAMMER, AND OTHERS

OFFICE OF COUNTY COMMISSIONERS
MAHONING COUNTY, OHIO

The Board of County Commissioners of Mahoning County, Ohio met in regular session on the 21 day of August, 1973 at the office of the County Commissioners with following members present:

Mr. Thomas J. Barrett
Mr. George J. Bindas
Mr. John Palermo

Mr. Bindas moved the adoption of the following Resolution:

WHEREAS, this day this matter came on to be heard on the report, survey, plat and detailed and accurate description as filed at the County Engineer, and said report having been read in open session, the Board proceeded with the hearing of testimony bearing upon the necessity of the said improvement for the public convenience or welfare and offered either for or against going forward with the proposed improvement by interested persons; and

WHEREAS, said Board has considered report and all the testimony offered, and all the facts and conditions pertaining to said matter, therefore, ve it

RESOLVED, that said Board of County Commissioners do find said improvement will serve the public convenience and welfare and be it further,

RESOLVED, that said improvement as set forth and defined in said report, survey, plat and detailed and accurate description as filed by the County Engineer, be and the same is hereby granted and said road is hereby ordered vacated as described above.

Mr. Barrett seconded the Resolution and the roll being called upon its adoption the vote resulted as follows:

Barrett Aye
Bindas Aye
Palermo Aye

Signed Stephen J. Benish, Clerk
by Mae Cumiskey, Asst. Clerk of Board

Adopted this 21 day of August 1973.

Jr. Vol. 61 Pages 444,445,446 and 447

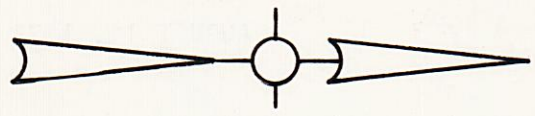

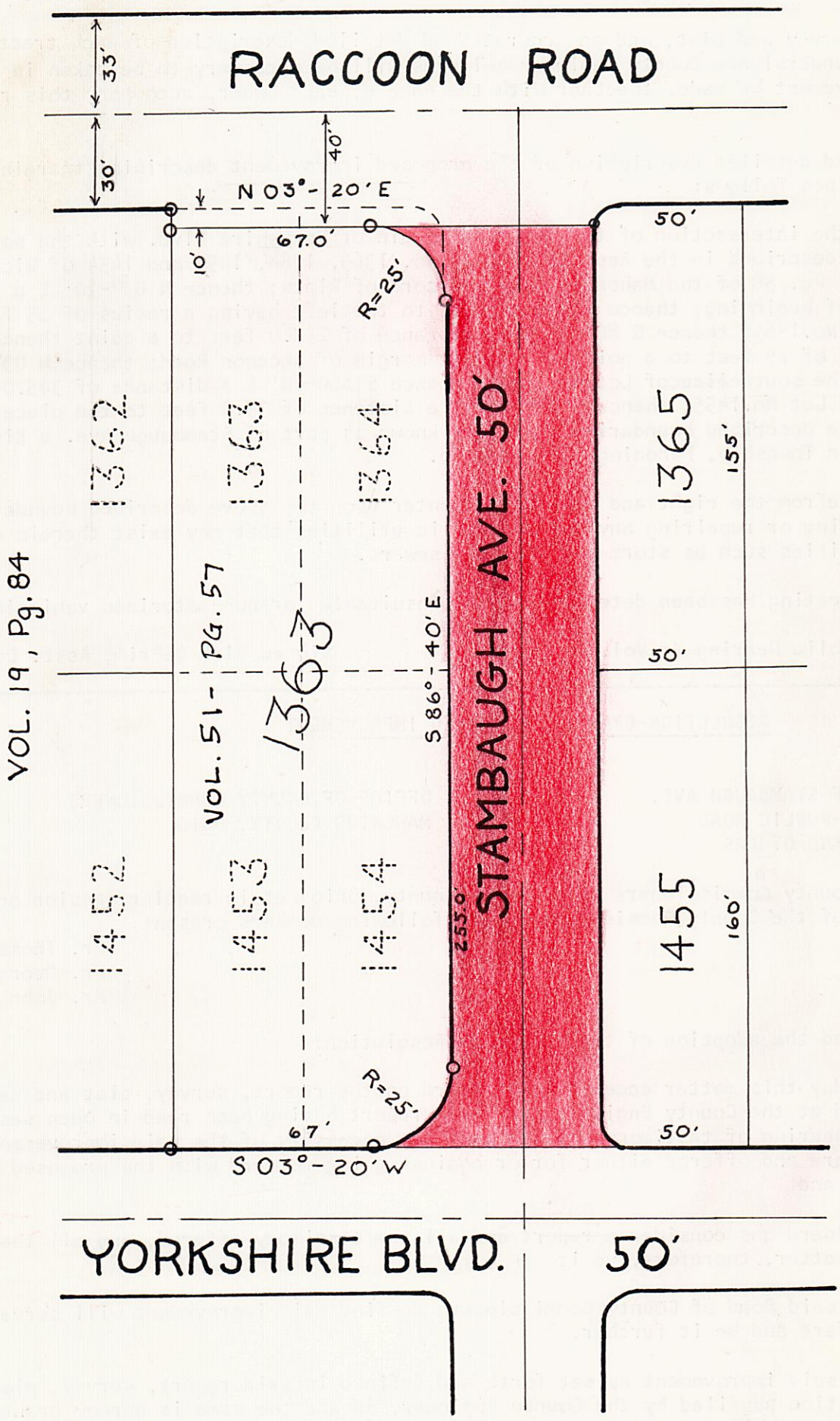
RACCOON ROAD
33'
30'
40'
N 03°- 20' E
10'
67.0'
R=25'
50'
155'
160'
50'
50'
50'
1362
1363
1364
1365
1452
1453
1454
1455
VOL. 19, Pg. 84
VOL. 51- PG. 57
1363
S 86°- 40' E
255.0'
STAMBAUGH AVE. 50'
R=25'
67'
S 03°- 20' W
YORKSHIRE BLVD.
50'

PETITION FOR THE VACATION OF PAXTON ROAD, BOARDMAN TOWNSHIP, MAHONING COUNTY, OHIO

IN THE BOARD OF COUNTY COMMISSIONERS, MAHONING COUNTY, OHIO

RE: VACATION OF PAXTON ROAD
TOWNSHIP OF BOARDMAN
MAHONING COUNTY, OHIO

TO THE BOARD OF COUNTY COMMISSIONERS, MAHONING COUNTY:

The Petitioners, Robert O. Cournoyer and Vivian A. Cournoyer, are residents of the Township of Boardman, Mahoning County, Ohio residing at 202 Brookfield Avenue, Boardman Township, Ohio.

The Petitioners are the owners of Lot No. 797 in Boardman Park Allotment which is situated in the Township of Boardman, Mahoning County, State of Ohio, who acquired title to said Lot No. 797 by deed recorded in Vol. 1265 Page 134, Mahoning County Records.

Said Lot No. 797 abuts on Paxton Rd. in the Township of Boardman, Ohio on the East for a distance of 155.8 feet, said Paxton Rd. being further bounded and described as follows:

Situated in the Township of Boardman, County of Mahoning, State of Ohio, and being part of Boardman Township Great Lot No. 1, 2nd Division and being bounded and described as follows: Beginning at the intersection of the northerly line of Brookfield Ave. with the westerly line of Lot No. 797 in Boardman Park Allotment, recorded in Vol. 19, page 108 of Mahoning County Records of Plats. Thence S 86° 43' E a distance of 20 feet to the true place of beginning; thence along a curve to the left having a radius of 30 feet to a point on the easterly line of Lot No. 797; thence S 3° 30' W on the easterly line of Lot No. 797; thence North 3° 30' E a distance of 125.80 feet to the northeast corner of Lot No. 797, thence S 86° 30' E a distance of 50 feet; thence S 3° 30' W 155.61 feet to the northerly line of the easterly prolongation of Brookfield Avenue, thence North 86° 43' W a distance of 80 feet to the place of beginning, being the entire length of Paxton Road from Brookfield Ave. north to property owned by the Ohio Edison Company.

Petitioners further state that Paxton Road has been abandoned and not used for a period exceeding 21 years.

This Petition is brought pursuant to Section 5553.042 Ohio Revised Code.

Wherefore, Petitioners pray that the board enter a finding, pursuant to Section 5553.042 Ohio REvised Code that Paxton Road, in the Township of Boardman, Mahoning County, Ohio has been abandoned and not used for a period exceeding 21 years as alleged in this Petition, and order that Paxton Road be vacated and that fee simple title to said alley pass to the abuting land owners thereof as provided by law.

Respectfully submitted,

Signed Robert O. Cournoyer (Petitioner)
Vivian A. Cournoyer (Petitioner)

Now come the Petitioners, Robert O. Cournoyer and Vivian A. Cournoyer, who being first duly sworn, depose and state that the allegations in the foregoing Petition are true as each verily believes.

Signed Robert O. Cournoyer
Vivian A. Cournoyer

Sworn to and subscribed before me this
6th day of June, 1973.
William A. Lakin, Notary Public

RESOLUTION VACATING PART OF A PUBLIC ROAD WITHOUT PETITION
AND FIXING TIME OF VIEW AND FINAL HEARING

Office of the Mahoning County Commissioners

The Board of County Commissioners of Mahoning County met in regular session on the 12 day of June 1973 at the office of the Board of Mahoning County Commissioners with the following members present:

Thomas J. Barrett
George J. Bindas
John Palermo

Mr. Barrett moved the adoption of the following Resolution:
WHEREAS, This Board of County Commissioners is of the opinion that it will be for the public convenience or welfare to vacate part of a public Road on the line hereinafter described , known as Paxton Road, the same not being a road on the State Highway System.

See above for general route and termini.

Therefore be it resolved, that the 9th day of August, 1973 at 10:15 O'clock A.M. EDST be fixed as the date when said Baord will view the proposed improvement, on which date we will meet at proposed vacating site and go over the line of said proposed improvement, and be it further
RESOLVED, that the 16 day of August 1973 at 10:15 o'clock A.M. EDST be fixed as the date for a final hearing thereof, which hearing will be at the office of the Board, and be it further,
RESOLVED that the Clerk of this Board be and he is hereby directed to give notice of the time and place for both such view and hearing by publication once a week for two consecutive weeks in the Youngstown Vindicator a newspaper published and having general circulation in the County, which said notice shall also state briefly the character of said proposed improvement.
Mr. Bindas seconded the Resolution and the roll being called upon its adoption the vote resulted as follows:

Mr. Barrett	Aye
Mr. Bindas	Aye
Mr. Palermo	Aye

Adopted the 12 day of June 1973.

Signed Stephen J. Benish, Clerk
by Mae Cumiskey, Asst. Clerk of Board

NOTICE OF TIME AND PLACE OF VIEW AND OF FINAL HEARING (PUBLIC ROAD) VACATE PART OF A

BY PUBLICATION

Notice is hereby given that there is before the Board of County Commissioners of Mahoning County Ohio, the matter of vacating part of a public road on the line hereinafter described, known as Paxton Road, the general route and termini of which road a on Page 107.

Said Board of County Commissioners has fixed the 9th day of August, 1973 at 10:15 o'clock A.M. EDST as the date when and proposed vacating site as the place where said Board will view the proposed improvement and has fixed the 16th day of August , 1973 at 10:15 o'clock A.M. EDST at their office in the County Office Bldg. 21 West Federal St. in Youngstown Ohio, as the time and place for the final hearing on said proposed improvement.

By Order of the Board of County Commissioners
Mahoning County, Ohio

Stephen J. Benish, Clerk

by Mae Cumiskey, Asst. Clerk of Board

RESOLUTION-UPON VIEW OF PROPOSED IMPROVEMENT ORDER TO COUNTY ENGINEER

IN THE MATTER OF THE VACATING PART OF
PAXTON ROAD
Public Road

OFFICE OF COUNTY COMMISSIONERS
MAHONING COUNTY, OHIO

Boardman Township

The Board of County Commissioners of Mahoning County,met in special session on the 9th day of August, 1973 at the office of the Board of Mahoning County Commissioners with the following members present:

Mr. Barrett
Mr. Bindas

Mr. Bindas moved the adoption of the following Resolution:
WHEREAS, on the 9 day of August, 1973 the time heretofore fixed for view of the proposed improvement we, the Board of County Commissioners having jurisdiction in said matter, went upon the line of said proposed improvement and made personal view of the proposed route and termini thereof, and after full investigation and due consideration of all the facts and conditions pertaining thereto; therefore be it

RESOLVED, That we do find and consider said improvement of sufficient public importance to instruct the County Engineer to make an accurate survey and plat of the same and furnish an accurate and detailed description of the proposed improvement describing the center line and right of way lines thereof.

Said County Engineer shall also furnish an accurate and detailed description of each tract of land which he believes will be necessary to be taken in the event the proposed improvement be made, together with the name of each owner.
Said County Engineer shall also, at the time of making such survey, set stakes at the termini of each right of way line and at all angles between such termini, and at sufficient other points on the right of way lines so that the bounds of the proposed improvement may be discernible to property owners and other interested persons; and be it further,
RESOLVED, That the said County Engineer be and he is hereby directed to make a report in writing to this Board, on or before the 16 day of August, 1973 the date fixed for the final hearing, setting forth his opinion either for or against said proposed improvement, and the width to which said improvement shall be opened, which shall not be less than thirty feet; said report shall be accompanied by said plat and detailed and accurate descriptions and filed with the County Commissioners and this cause is continued until said date.

Mr. Barrett seconded the Resolution and the roll being called upon its adoption, the vote resulted as follows:

Mr. Barrett	Aye
Mr. Bindas	Aye
Mr. Palermo	Aye

Adopted the 9 day of August, 1973.

Signed: Stephen J. Benish, Clerk
by Mae Cumiskey, Asst. Clerk of the Baord

REPORT OF COUNTY ENGINEER

IN THE MATTER OF THE VACATING PART OF
PAXTON ROAD

Public Road

COUNTY ENGINEER'S OFFICE
MAHONING COUNTY, OHIO

AUGUST 14, 1973

Boardman Township

To the Board of County Commissioners of Mahoning County, Ohio:

The undersigned in obedience to your order dated Aug. 9, 1973 proceeded on the 14th day of August, 1973 to make an accurate survey and plate of the Public Road proposed to be improved and respectfully submits the following report:

In the opinion of the undersigned the proposed improvement should be granted.

An accurate survey and plat, and an accurate and detailed description of each tract of land which the undersigned County Engineer believe will be necessary to be taken in the event the proposed improvement be made together with the name of each owner, accompany this report and are made a part hereof.

An accurate and detailed description of the proposed improvement describing therein the centerline and right of way lines follows:

Beginning at the intersection of the northerly line of Brookfield Avenue with the westerly line of Lot No. 797 in Boardman Park Allotment, recorded in Volume 19 page 108 of the Mahoning County Record of Plats, thence S 86o 43' E a distance of twenty feet to the place of beginning; thence along a curve to the left having a radius of thirty feet a distance of 47.12 feet to a point on the easterly line of Lot No. 797; thence north 30o 30' E a distance of 125.80 feet to the northeast corner of Lot No. 797; thence S 86o 30' E a distance of fifty feet; thence S 3o 30' W 155.61 feet to the northerly line of the easterly prolongation of Brookfield Avenue; thence north 86o 43' W a distance of eighty feet to the place of beginning being the entire length of Paxton Road from Brookfield Avenue north to property owned by the Ohio Edison Company, known as part of Paxton Road and located in Boardman Township, Mahoning County, Ohio.

Reserving therefrom the right and easement to enter upon the above described boundaries for the purpose of maintaining or repairing any and all public utilities that may exist therein and any future easements. Also for storm and sanitary sewer easements.

This public vacating has been determined to be unsuitable for non-motorized vehicular recreational uses.

Record of Public Hearing - Jr. Vol. 61 Pages 434 and 435

Signed Nick DePrim
Asst. County Engineer of Mahoning County, Ohio

RESOLUTION
GRANTING PROPOSED IMPROVEMENT WITHOUT PETITION

IN THE MATTER OF
THE VACATING PART OF PAXTON ROAD
BOARDMAN TOWNSHIP-PUBLIC ROAD

Office of County Commissioners
Mahoning County Ohio

ROBERT O. COURNOYER

The Board of County Commissioners of Mahoning County, Ohio met in regular session on the 21 day of August 1973 at the office of the County Commissioners with the following members present:

Thomas J. Barrett
George J. Bindas
John Palermo

Mr. Bindas moved the adoption of the following resolution:

WHEREAS, this day this matter came on to be heard on the report survey, plat and detailed and accurate description as filed at the County Engineer, and said report having been read in open session, the Board proceeded with the hearing of testimony bearing upon the necessity of the said improvement for the public convenience or welfare and offered either for or against going forward with the proposed improvement by interested persons, and

WHEREAS, said Board has considered said report and all the testimony offered, and all the facts and conditions pertaining to said matter; therefore, be it

RESOLVED, that said Board of County Commissioners do find said improvement will serve the public convenience and welfare, and be it further

RESOLVED that said improvement as set forth and defined in said report, survey, plat and detailed and accurate description as filed by the County Engineer, be and the same is hereby granted and said road is hereby ordered vacated and described above.

Paxton Road has been abandoned and not used for a period exceeding twenty-one years.

Mr. Barrett seconded the Resolution and the roll being called upon it adoption the vote resulted as follows:

Mr. Barrett Aye
Mr. Bindas Aye
Mr. Palermo Aye

Signed Stephen J. Benish, Clerk
by Mae Cumiskey, Asst. Clerk ofBoard

Adopted this 21 day of August 1973.
Jr. Vol. 61, Page 439, 440, 441, 442 and 443.

110

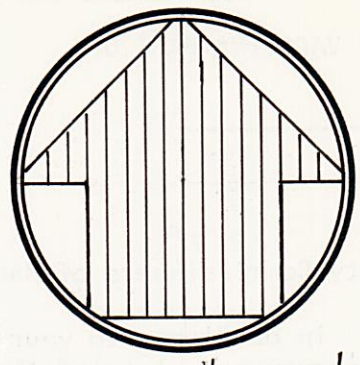

SCALE : 1" = 50'

EWING ROAD 50'

OHIO EDISON POWER CO. 100'

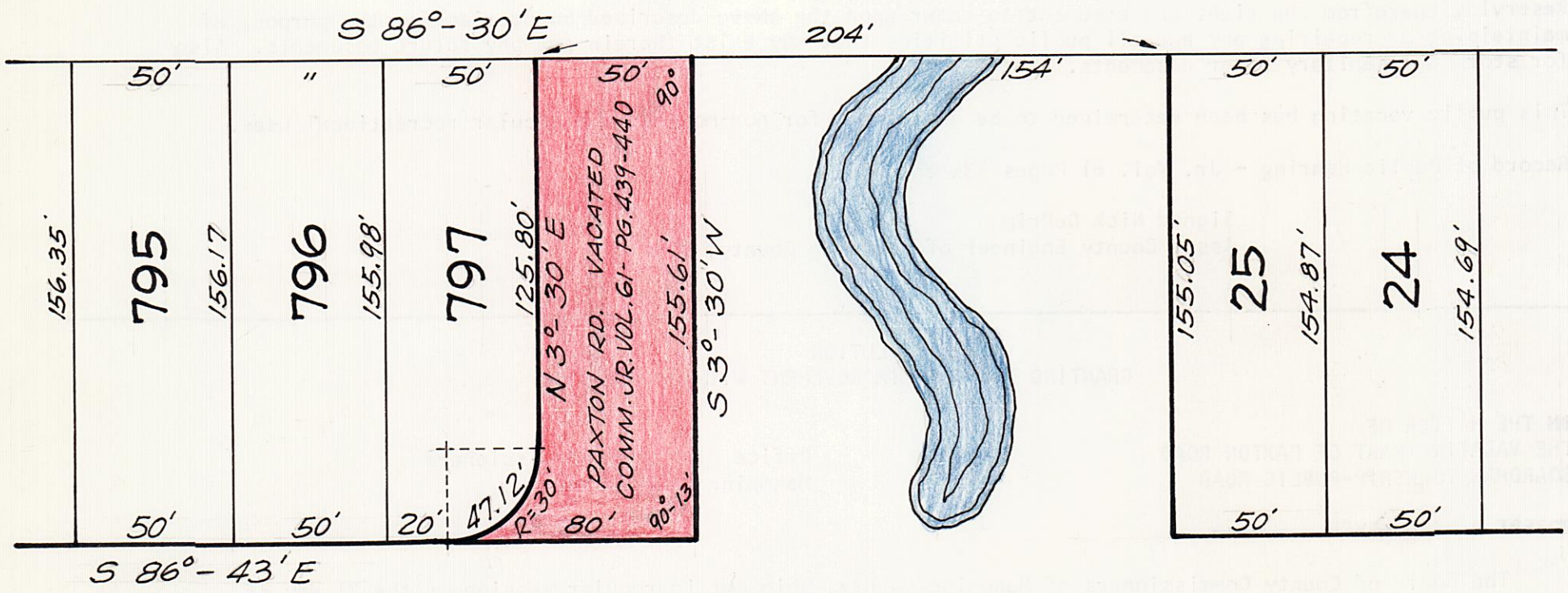

BROOKFIELD AVENUE 60'

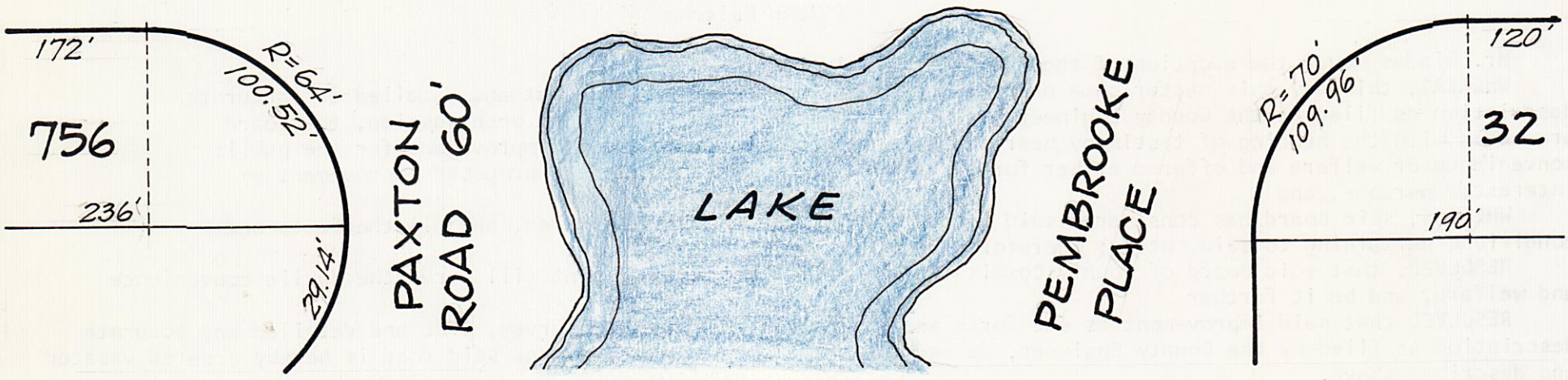

PUBLIC ROAD PETITION

YOUNGSTOWN, OHIO APRIL 23, 1973

TO THE HONORABLE BOARD OF COUNTY COMMISSIONERS OF MAHONING COUNTY, OHIO:

The undersigned petitioners, freeholders of said County residing in the vicinity of the proposed improvement hereinafter described, respectfully represent that the public convenience and welfare require the vacating of Green Alley, Oak Alley and Part of Vine Alley, public roads on the line hereinafter described, and make application to you to institute and order proper proceedings in the premises for vacating such roads the same not being roads on the State Highway System.

The following is the general route and termini of said roads:

GREEN ALLEY:
Beginning at a point on the south margin of South Range Road thence southerly along the centerline of Green Alley a distance of 165 feet to the rear lot line of Lot #25 being 16.5 feet in width and located in TR-20, Section 21, Beaver Township, Mahoning County, Ohio.

OAK ALLEY:
Beginning at a point on the south margin of South Range Road thence southerly along the centerline of Oak Alley a distance of 165 feet to the rear lot lines of Lots #27, and #28, being 16.5 in width and located in TR20, Section 21, Beaver Township, Mahoning County, Ohio.

PART OF VINE ALLEY:
Beginning at a point on the west margin of Green Alley thence easterly along the centerline of Vine Alley a distance of 231 feet to the east margin of Oak Alley, being 16.5 feet in width and located in TR20, Section 21, Beaver Township, Mahoning County, Ohio.

Reserving therefrom the right and easement to enter upon the above described boundaries for the purpose of maintaining or repairing any and all public utilities that may exist therein and in the future.

This public road vacation has been determined to be unsuitable for non-motorized vehicula recreational uses.

Circulator: Ronald Burbick, 2593 R.D. #1, Columbiana, Ohio 44408 Ph 549-2759

PETITIONERS'NAMES	TAXING DISTRICT OF COUNTY IN WHICH PETITIONER OWNS REAL ESTATE
Marilyn Burbick	R.D. #3, Columbiana-Canfield Rd.
Elmer R. Burbick	" "
Ralph E. Parker	Rt. 1 Columbiana, Ohio
Ruth A. Parker	"
Byron F. Eichorn Jr.	2652 S. Range Rd. Columbiana, O
Billie L. Eichorn	"
William H. Yoder	2680 W. South Range Rd., Columbiana,O.
Elaine Yoder	"
Margaret A. Horst	Box 282, North Lima, Ohio
Glenn G. Horst	"
Walter Osborne	R.D. 1 Columbiana, Ohio
Kathryn P. Hall	2655 W. S. Range Rd., Columbiana, Ohio
Arlene Gifford	2612 S. Range Rd., Columbiana, Ohio
Ellsworth Martin	12058 New Buffalo Rd. N. Lima.,O.
Pauline Martin	"
Wade T. Barr	12026 New Buffalo Rd., North Lima, O.
Tillie Barr	"
Carl H. Kappler	R.D. #1 Columbiana, Ohio
Margaret V. Kappler	"
Sandry J. Busby	R.D. #1 Columbiana, Ohio
Ronald A. Burbick	R.D. #1 Columbiana, Ohio

RESOLUTION-FIXING TIME AND PLACE OF VIEW AND OF FINAL HEARING AND NOTICE THEREOF ON PUBLIC ROAD PETITION

IN THE MATTER OF THE
VACATING GREEN ALLEY, OAK ALLEY,
AND PART OF VINE ALLEY.
Public Roads

Office of County Commissioners
Mahoning County, Ohio

Petitioned for by Ronald Burbick and others.

The Board of County commissioners of Mahoning County, Ohio met in regular session on the 31 day of July 1973 at the office of the Board of County Commissioners with the following members present:

Thomas J. Barrett
George J. Bindas
John Palermo

Mr. Barrett moved the adoption of the following REsolution:
WHEREAS, a Petition signed by at least twelve freeholders of the County residing in the vicinity of the proposed improvement has been presented to this Board of County Commissioners requesting said Board to vacate certain alleys as described therein, therefore be it
RESOLVED, that the 19 day of September 1973 at 11:00 o'clock EDST A.M. be fixed as the date when we will view the proposed improvement, on which date we will meet at Oak Alley and South Range Road and gove over the line of said proposed improvement and be it further;
RESOLVED, that the 26 day of Sept. 1973 at 11:00 A.M. EDST be fixed as the date for a final hearing thereof, which hearing will be at the office of the Board, and be it further,
RESOLVED, That the Clerk of this Board be and he is hereby directed to give notice of the time and place for both such view and heating by publication once a week for two consectuive weeks in the Youngstown Vindicator a newspaper published and having general circulation in the County, which said notice shall also state briefly the character of said proposed improvement.

Mr. Bindas, seconded the Resolution and the roll being called upon its adoption, the vote resulted as follows:

Mr. Barrett	Aye
Mr. Bindas	Aye
Mr. Palermo	Aye

Adopted the 31 day of July, 1973.

Stephen J.Benish
Clerk, Board of Mahoning County Commissioners

NOTICE OF TIME AND PLACE OF VIEW AND OF FINAL HEARING TO VACATE PUBLIC ROADS (BY PUBLICATION)

Notice is hereby given that there is before the Board of County Commissioners of Mahoning County, Ohio the matter of vacating public roads on the line hereinafter described,known as Green Alley, Oak Alley and Part of Vine Alley, the general route and termini of which Roads are described on page 111.

Said Board of County Commissioners has fixed the 19 day of Sept. 1973 at 11:00 o'clock A.M. EDST as the date when and Starting at Oak Alley and South Range Road as the place where said Board will view the proposed improvement and has also fixed the 26 day of Sept. 1973, at 11:00 O'clock A.M., EDST at their office in the County Office Bldg, 21 West Boardman Street in Youngstown, Ohio, as the time and place for the final hearing on said proposed improvement.

BY ORDER OF THE BOARD OF COUNTY COMMISSIONERS
MAHONING COUNTY, OHIO

STEPHEN J. BENISH, CLERK

RESOLUTION -UPON VEIW OF PROPOSED IMPROVEMENT ORDER TO COUNTYENGINEER

IN THE MATTER OF THE VACATING GREEN ALLEY, OAK ALLEY
AND PART OF VINE ALLEY

Public Roads

Office of County Commissioners
Mahoning County, Ohio

BEAVER TOWNSHIP

The Board of County Commissioners of Mahoning County, Ohio met in special session on the 19 day of Sept. 1973 at the office of the Board of County Commissioners with the following members present:

Thomas J. Barrett
George J. Bindas
John Palermo

Mr. Barrett moved the adoption of the following Resolution:

WHEREAS, On the 19 day of September 1973, the time heretofore fixed for view of the proposed improvement, we the Board of County Commissioners having jurisdiction in said matter, went upon the line of said proposed improvement and made personal view of the proposed route and termini thereof, and after full investigation and due consideration of all the facts and conditions pertaining thereto; therefore be it,

RESOLVED, That we do find and consider said improvement of sufficient public importance to instruct the County Engineer to make an accurate survey and plate of the same, and furnish an accurate and detailed description of the proposed improvement describing the center line and right of way lines thereof.

Said County Engineer shall also furnish an accurate and detailed description of each tract of land which he believes will be necessary to be taken in the event the proposed improvement be made, together with the name of each owner.

Said County Engineer shall also, at the time of making such survey, set stakes at the termini of each right of way line and at all angles between such termini, and at sufficient other points on the right of way lines so that the bounds of the proposed improvement may be discernible to property owners and other interested persons; and be it further,

RESOLVED, That the said County Engineer be and he is hereby directed to make a report in writing to this Board, on or before the 26 day of Sept. 1973, the date fixed for the final hearing, setting forth his opinion either for or against said proposed improvement, and the width to which said improvement shall be opened, which shall not be less than thirty feet; said report shall be accompanied by said plat and detailed and accurate descriptions, and filed with the County Commissioners, and this cause is continued until said date:

Mr. Bindas seconded the REsolution and the roll being called upon it adoption, the vote resulted as follows:

Mr. Barrett Aye
Mr. Bindas Aye
Mr. Palermo Bye Adopted the 19 day of Sept. 1973.

Stephen J. Benish, Clerk
Board of County Commissioners
Mahoning County, Ohio ½

REPORT OF COUNTY ENGINEER

IN THE MATTER OF THE
VACATING OF GREEN ALLEY, OAK ALLEY
AND PART OF VINE ALLEY
Public Roads

Beaver Township

County Engineer's Office
Mahoning County, Ohio

Sept. 25, 1973

TO THE BOARD OF COUNTY COMMISSIONERS, MAHONING COUNTY, OHIO.

The undersigned in obedience to your order dated Sept. 19, 1973 proceeded on the 25 day of Sept. 1973 to make an accurate survey and plat of the Public Road proposed to be improved, and respectfully submits the following report:

In the Opinion of the undersigned the proposed improvement should be granted.

An accurate survey and plat, and an accurate and detailed description of each tract of land which the undersigned County Engineer believes will be necessary to be taken in the event the proposed improvement be made, together with the name of each owner, accompany this report and are made a part hereof.

An accurate and detailed description of teh proposed improvement describing therein the center line and right of way lines follows:

GREEN ALLEY: Beginning at an intersection of the south margin of South Range Rd. and the east margin of Green Alley, said point also being the northwest corner of Lot #25 as described in East Lewistown Original Town Plat, TR-20 and East Lewistown Plat #2, Vol. 53-Pg 47; thence S 00° 20' 30" W a distance of 165 feet to a point on the southwest corner of said Lot #25; thence due west to a distance of 16.5 feet to point on the west margin of said Green Alley; thence N 00°-29'-30' E a distance of 165 feet to a point; thence due east a distance of 16.5 feet to the place of beginning and containing within these boundaries that area known as Green Alley, being 16.5 feet in width and located in East Lewistown Tract 20, Section 21, Beaver Township, Mahoning County, Ohio

OAK ALLEY: Beginning at an intersecting point of the south margin of the South Range Rd. and the east margin of Oak Alley; said point also being the northwest corner of Lot #28 as described in East Lewistown Original Town Plat, TR-20 and East Lewistonw Plat #2, Vol. 54- Pg. 47; thence S 00° -29'30" W a distance of 165 feet to a point on the Southwest corner of said Lot #28; thence due west a distance of 16.5 feet to a point on the west margin of said Oak Alley; thence N 00°29'-30" E a distance of 165 feet to a point; thence due east a distance of 16.5 feet to the place of beginning, containing within these boundaries that area known as Oak Alley, being 16.5 feet in width and located in East Lewistown, Tract 20, Section 21, Beaver Township, Mahoning County, Ohio.

VINE ALLEY: Beginning at the intersecting point of the west margin of Green Alley and the south margin of Vine Alley as described in East Lewistown Original Town Plat, TR-20 and East Lewistown Plat #2, Vol. 53 pg. 47; thence due east a distance of 231 feet to a point; thence N 00°-29'30" E a distance of 16.5 feet to a point on the south west corner of Lot #28, thence due west a distance of 231 feet to a point; thence S 00° 29'-30" W a distance of 16.5 feet to the place of beginning, containing within these boundaries that area known as Vine Alley being 16.5 feet in width and located in East Lewistown, Tract 20, Section 21, Beaver Township, Mahoning County, Ohio.

Reserving therefrom the right and easement to enter upon the above described boundaries for the purpose of maintaining or repairing any and all public utilities that may exist therein and any future easements And all drainage rights which require ingress and egress on properities.

This public vacating has been determined to be unsuitable for non-motorized vehicular recreational uses.

RECORD OF PUBLIC HEARING SEE JR. VOL. #61, PAGE 505 and 506.

Signed JOSEPH F. CATULLO
ASST. COUNTY ENGINEER OF MAHONING COUNTY, OHIO

RESOLUTION-GRANTING PROPOSED IMPROVEMENT -ORDERING RECORD, ETC.

IN THE MATTER OF THE VACATING GREEN ALLEY, OAK ALLEY
AND PART OF VINE ALLEY
Public Roads

OFFICE OF COUNTY COMMISSIONERS
MAHONING COUNTY, OHIO

The Board of County Commissioners of Mahoning County, Ohio met in special session on the 26 day of Sept. 1973 at the office of the Board of County Commissioners with the following members present:

Thomas J. Barrett
George p. Bindas
John Palermo

Mr. Bindas moved the adoption of the following Resolution:

WHEREAS, this day this matter came on to be heard on the report, survey, plat and detailed and accurate descriptions as filed by the County Engineer, and said report having been read in open session, the Board proceeding with the hearing of testimony bearing upon the necessity of the said improvement for the public convenience or welfare and offered either for or against going forward with the proposed improvement by interested persons; and

WHEREAS, Said Baord has considered said report and all the testimony offered, and all the facts and conditions pertaining to said matter; therefore, be it

RESOLVED, that said Board of County Commissioners do find said improvement will serve the public convenience and welfare; and be it further

RESOLVED, that said improvement as set forth and defined in said report, survey, plat and detailed and accurate descriptions as filed by the County Engineer be and the same is hereby granted and said road is hereby ordered vacated as described by the County Engineer with certain provisions as outlined in his description.

BE IT FURTHER RESOLVED, that the County Engineer be and he is hereby directed to cause a record of the proceedings, including the survey and plat and accurate and detailed description of said proposed improvement, to be forthwith entered in the proper road records of said County.

RESOLVED, that this cause be and the same is hereby continued to said date.

Mr. Barrett seconded the Resolution and the roll being called upon itsadoption the vote resulted as follows:

Mr. Barrett Aye, Mr. Bindas, Aye, Mr. Palermo Aye

Adopted the 26th day of Sept. 1973.

Stephen J. Benish, Clerk of the Board of County Commissioners
Mahoning County, Ohio

SOUTH RANGE RD. — 66'

GREEN ALLEY 16.5'

OAK ALLEY 16.5'

WALNUT

NEW BUFFALO RD. — 66'

TR-20

25 26 27 28 29 30 31 32 33 34 35 36

VINE 429'

ALLEY 16.5'

SOUTH ALLEY 16.5'

410.5'

212.5'

198'

99'

66'

16.5'

35'

30'

EAST LEWISTOWN PLAT Nº 2
LOT 49
BEAVER TWP. TRUSTEES 2.638 A.
VOL. 53 — PG. 47

PUBLIC ROAD PETITION

YOUNGSTOWN, OHIO JUNE 20, 1973

TO THE HONORABLE BOARD OF COUNTY COMMISSIONERS OF MAHONING COUNTY, OHIO:

The undersigned petitioners, freeholders of said County residing in the vicinity of the proposed improvement hereinafter described, respectfully represent that the public convenience and welfare require the Vacating a part of Hamman Drive a Public Road on the line hereinafter described, and make application to you to institute said order proper proceedings in the premises for vacating such road, the same not being a road on the State Highway System.

The following is the general route and termini of said road:

Beginning at a point on the south margin of Nottingham Ave. thence southerly along the centerline of Hamman Drive a distance of approximately 285 ± feet ot the north margin of Staatz Drive, being a 60' right of way as described in the Highland Park Plat #16, Vol. 58 Pg. 47-48 and located in Austintown Township, Mahoning County, Ohio.

Reserving therefrom the right and easement to enter upon the above described boundaries for the purpose of maintaining or repairing any and all public utilities that may exist therein and in be future.

This public road vacation has been determined to be unsuitable for non-motorized vehicular recreational uses.

Circulator: Lynn Dieter

PETITIONERS NAME	TAXING DISTRICT OF COUNTY IN WHICH PETITONER
Suzanne Laughner	4226 Nottingham
James E. Laughner	"
Sarah Jean Schaffer	3232 "
Joseph R. Schaffer	" "
J. HEDRICK	4249 "
Janet Hedrick	" "
Carol A. Marzich	4237 "
Joseph A. Marzich	" "
Clarence Reynolds	2437 "
Helen L. Reynolds	" "
Grant L. Dieter	4238 Nottingham
Linda J. Dieter	" "
Ethel Stanier	4191 "
David S. Stanier	" "
Joan Glaros	4219 "
Bill Glaros	" "
Dorothy Davids	4130 Staatz Dr.
Robert Davids	"
Betty Lou Stellutto	4138 Staatz Dr.
Louis Stellutto	"
Margaret G. Harner	4144 Staatz Dr.
Theodore V. Harner	" "
Julie Horvath	4122 "
Joseph Horvath	" "

RESOLUTION-FIXING TIME AND PLACE OF VIEW AND OF FINAL HEARING AND NOTICE THEREOF ON PUBLIC ROAD PETITION

IN THE MATTER OF THE
VACATING PART OF HAMMAN DRIVE
AUSTINTOWN TOWNSHIP
Public Road

OFFICE OF COUNTY COMMISSIONERS

MAHONING COUNTY, OHIO

PETITIONED FOR BY SUZANNE LAUGHNER
AND OTHERS

The Board of County Commissioners of Mahoning County, Ohio, met in regular session on the 17th day of July at the office of the Board of Mahoning County Commissioners with the following members present:

Thomas j. Barrett
George J. Bindas
John Palermo

Mr. Barrett moved the adoption of the following RESOULTION:

WHEREAS, a petition signed by at least twelve freeholders of the County residing in the vicinity of the proposed improvement has been presented to this Board of County Commissioners requesting said Board to Vacate part of Hamman Dr. a public Road as described therein; therefore be it

RESOLVED, that the 23 day of August 1973, at 10:00 o'clock A.M. EDST, be fixed as the date when we will view the proposed improvement, on which date we will meet at Proposed Vacating site and go over the line of said proposed improvement, and be it further

RESOLVED, that the 30 day of August 1973 at 10:00 o'clock A.M. EDST be fixed as the date for a final hearing thereof, which hearing will be at the office of the Board, and be it further

RESOLVED, that the Clerk of the Board be and he is hereby directed to give notice of the time and place for both such view and hearing by publication once a week for two consecutive weeks in the Youngstown Vindicator a newspaper published and having general circulation in the County, which said notice shall also state briefly the character of said proposed improvement.

Mr Bindas seconded the Resolution and the roll being called upon its adoption, the vote resulted as follows

Mr. Barrett Aye
Mr. Bindas Aye
Mr. Palermo Aye

Adopted the 17 day of July, 1973.

Stephen J. Benish
Clerk of the Board
Mahoning County Commissioners

NOTICE OF TIME AND PLACE OF VIEW AND OF FINAL HEARING TO VACATE A PUBLIC ROAD (BY PUBLICATION)

Notice is hereby given that there is before the Board of County Commissioners of Mahoning County Ohio the matter of vacating part of a Public Road on the line hereinafter descrived, known as the Hamman Drive the general route and terming of which Road is described on Page115.

Said Board of County Commissioners has fixed the 23 day of August, 1973 at 10:00 o'clock A.M. as the date when and the proposed site as the place where said Board will view the proposed improvement, and has also fixed the 30 day of August, 1973 at 10:00 o'clock A.M. EDST at their office in the County Office Blvd., 21 W. Boardman St., of said County in Youngstown, Ohio as the time and place for the final hearing on said proposed improvement.

BY ORDER OF THE BOARD OF COUNTY COMMISSIONERS
MAHONING COUNTY, OHIO

Signed: STEPHEN J. BENISH, CLERK

RESOLUTION -UPON VIEW OF PROPOSED IMPROVEMENT ORDER TO COUNTY ENGINEER

IN THE MATTER OF THE VACATING
PART OF HAMMAN DRIVE
AUSTINTOWN TOWNSHIP
Public Road

OFFICE OF COUNTY COMMISSIONERS
MAHONING COUNTY, OHIO

The Board of County Commissioners of Mahoning County, Ohio met in special session on the 23 day of August, 1973, at the office of the Board of County Commissioners with the following members present.

THOMAS J. BARRETT
GEORGE J. BINDAS
JOHN PALERMO

Mr. Barrett moved the adoption of the following Resolution:

WHEREAS, on the 23 day of August, 1973 the time heretofore fixed for view ofthe proposed improvement, we, the Board of County Commissioners having jurisdiction in said matter, when upon the line of said proposed improvment and made personal view of the proposed route and termini thereof, and after full investigation and due consideration of all the facts and conditions pertaining thereto; therefore, be it,

RESOLVED, That we do find and consider said improvment of sufficient public importance to instruct the County Engineer to make an accurate survey and plate of the same and furnish an accurate and detailed description of the proposed improvement describing the center line and right of way lines thereof.

Said County Engineer shall also furnish an accurate and detailed description of each tract of land which he believes willbe necessary to be taken in the event the proposed improvement be made, together with the name of each owner.

Said County Engineer shall also, at the time of making such survey, set stakes at the termini of each right of way line and at all angles between such termini, and at sufficient other points on the right of way lines so that the bounds of the proposed improvement may be discernible to property owners and other interested persons; and be it further

RESOLVED, that the said County Engineer be and he is hereby directed to make a report in writing to this Board, on or before the 30 day of August, 1973 the date fixed for the final hearing, setting forth his opinion either for or against said proposed improvement, and the width to which said improvement shall be opened, which shall not be less than thirty feet; said report shall be accompanied by said plat and detailed and accurate descriptions, and filed with the County Commissioners, and this cause is continued until said date.

Mr. Bindas seconded the Resolution and the roll being called upon its adoption the vote resulted as follows:

Mr. Barrett	Aye
Mr. Bindas	Aye
Mr. Palermo	Aye

Adopted this 23 day of August, 1973.

Stephen J. Benish
Clerk, Board of County Commissioners
Mahoning County, Ohio

REPORT OF COUNTY ENGINEER

IN THE MATTER OF THE VACATING PART OF HAMMAN DRIVE
Public Road

COUNTY ENGINEER'S OFFICE
MAHONING COUNTY, OHIO
AUGUST 28, 1973

TO THE BOARD OF COUNTY COMMISSIONERS OF MAHONING COUNTY, OHIP:

The undersigned in obedience to your order dated Aug. 23, 1973 proceeded on the 28 day of August, 1973 to make an accurate survey and plat of the Public Road proposed to be improved, and respectfully submits the following report:

In the opinion of the undersigned the proposed improvement should NOT be granted.

An accurate survey and plat, and an accurate and detailed description of eachtract of land which the undersigned County Engineer believes will be necessary to be taken in the event the proposed improvement be made, together with teh name of each owner, accompany this report and are made a part hereof.

An accurate and detailed description of the proposed improvement describing therein the center line and right of way lines follows:

Beginning at a point at the intersection of the north margin of Staatz Dr. with the west margin of Hamman Drive, thence N 0°29'-1-" E a distance of 285 ft. to a point on the south margin of Nottingham Ave; thence S 89° -39'-50"W a distance of 60 ft. to a point on the east margin of Hammon Dr., thence S 0° 29'-10" W along the east margin of said Hamman Drive a distance of 285 ft. to a point on the north margin of said Staatz Dr; thence N 89°-39'-50"W a distance of 60 feet to the place of beginning and containing within said boundaries that area known as a part of Hamman Dr. as recorded in Vol. 58 pages 47 & 48 of the Mahoning County record of plats.

This public road has been determined to be unsuitable for non-motorized vehicular recreational uses.

Reserving therefrom the right and easement to enter upon the above described boundaries for the purpose of maintaining or repairing any and all public utilities that may exist therein and any future easements, and all drainage rights which require ingress and egress on properities.

Signed: Nick DePrim
Asst. County Engineer of Mahoning County, Ohio

Record of Public Hearing
Comm. Jr. Vol. 61, pages 468 and 469.

RESOLUTION-GRANTING PROPOSED IMPROVEMENT -ORDERING RECORD, ETC.

IN THE MATTER OF THE VACATING HAMMAN DRIVE
AUSTINTOWN TOWNSHIP
Public Road

OFFICE OF COUNTY COMMISSIONERS
MAHONING COUNTY, OHIO

SUZANNE LAUGHNER ET AL

The Board of County Commissioners of Mahoning County, Ohio met in regular session on the 16 day of October, 1973 at the office of the Board of County Commissioners with the following members present:
THOMAS J. BARRETT
JOHN PALERMO

Mr. Barrett moved the adoption of the following REsolution:

WHEREAS, this day this matter came on to be heard on the report, survey, plat and detailed and accurate descriptions as filed by the County Engineer, and said report having been read in open session, the Board proceeded with the hearing of testimony bearing upon the necessity of the said improvment for the public convenience or welfare and offered either for or against going forward with the proposed improvement by interested persons; and

WHEREAS, Said Board has considered said report and all the testimony offered and all the facts and conditions pertaining to said matter;therefore, be it

RESOLVED, that said Board of County Commissioners do find said improvement will serve the public convenience and welfare; and be it further

RESOLVED, that said improvement as set forth and defined in said report, survey, plat andetailed and accurate descriptions as filed by the County Engineer be and the same is hereby granted and said road is hereby ordered VACATED AS DESCRIBED BY THE COUNTY ENGINEER, and be it further,

RESOLVED, that the County Engineer be and he is hereby directed to cause a record of the proceedings including the survey and plat and accurate and detailed description of said proposed improvement, to be forthwith entered in the proper road records of said County.

Mr. Palermo seconded the Resolution and the roll being called upon its adoption the vote resulted as follows:

Mr. Barrett	Aye
Mr. Bindas	Aye
Mr. Palermo	Aye

Adopted this 16 day of October,1973.

Signed: Stephen J. Benish, Clerk
Board of County Commissioners
Mahoning County, Ohio

N

970 971 852 853

80.08' 9.04' 70.96' 80' 90' 135' R=25' 65'

CELESTE CIR.

NOTTINGHAM AVE. 50'

80.01' 60.24' R=25' 66.90' R=25' 75' 85'

HIGHLAND VOL. 58

965 964

139.96' 115' 115' 140'

963 962 961

PARK PLAT PGS. 47 & -48 Nº16

79.94' 85.24' 91.90' 75' 85'

75' 79.45' 75' 68' 66.95'

WILLOWOOD VOL. 41

68 67 66 65 64

145' 145' 144.77' 144.46' 144.20'

HAMMAN DR. 60'

PLAT Nº 2 PGS. 37 & 38

R=25' R=25'

75' 80' 75' 68' 67.44'

STAATZ DR. 50'

148.52 148.77 89.09

134

143' 67.60' 75' 75'

62 63

PUBLIC ROAD PETITION

YOUNGSTOWN- AUG. 22, 1973

TO THE HONORABLE BOARD OF COUNTY COMMISSIONERS OF MAHONING COUNTY, OHIO:

The undersigned petitioners, freeholders of said County residing in the vicinity of the proposed improvement hereinafter described, respectfully represent that the public convenience and welfare require the Vacating part of Stambaugh Ave. a Public Road on the line hereinafter described, and make application to you to institute and order proper proceedings inthe premises for vacating part of such road, the same being a road/~~on~~ not the State Highway System.

The following is the general route and termini of said road:

Beginning at a point on the east margin of Carnegie Ave. between Lots No. 923 and 924 as described in the Wickliffe Broadview Subdivision Vol. 19 Page 58, thence easterly along the centerline of Stambaugh Ave. 140 feet; thence southeasterly along radius and centerline of Stambaugh Ave; between Lots 967 and 972 as described in Wickliffe Broadview Subdivision Replat Vol. 29 Page 13, a distance of approximately 278.5 ± feet to the west margin of Navarre Ave., being a 50' right of way and located in G.L. 8 Austintown Township, Mahoning County, Ohio.

Reserving the right and easement to enter upon the above described boundaries for the purpose of maintaining or repairing any and all public utilities that may exist therein and in the future.

Circulated by: Richard Camelli, 204 N. Navarra, Youngstown, Ohio.

PETITIONERS NAME	TAXING DISTRICT OF COUNTY IN WHICH PETITIONER OWNS READ ESTATE
Richard Camelli Sr.	204 N. Navarre Ave.
Sharon M. Camelli	"
John Henning	203 Carnegie Ave.
Margaret Henning	
Robert W. Sweet	197 Carnegie Ave.
Martha J. Sweet	"
Linda L. Smith	172 N. Navarre Ave.
Duane H. Smith	"
Norma Dukoupe	182 N. Navarre Ave.
Georgia Perritt	122 N. Navarre Ave.
Mary Lou Shea	208 N. Navarre
Ralph Shea	"
John P. Burns	48 N. Navarre Ave.
Gail L. Burns	"
Florence Smith	126 N. Navarre Ave.
James T. Smith	"
Raymond Young	164 N. Navarre
Marie Young	"
John E. Carson	160 N. Navarre
Glen E. Shelton	147 N. Navarre Ave.
Dollie Shelton	"

NOTICE OF TIME AND PLACE OF VIEW AND OF FINAL HEARING TO VACATE PART OF A PUBLIC ROAD BY PUBLICATION

NOTICE IS HEREBY GIVEN THAT THERE IS BEFORE THE BOARD OF COUNTY COMMISSIONERS OF MAHONING COUNTY the matter of Vacating part of a PUBLIC Road on the line hereinafter described, known as the Stambaugh Ave. the general route and termini of which Road are as described above.

Said Board of County Commissioners has fixed the 7th day of December, 1973, at 10:00 o'clock A.M. as the date when and proposed site as the place where said Board will view the proposed improvement, and has also fixed the 14 day of December 1973, at 10:00 o'clock A.M. (prevailing local time at their office in the County Office Bldg. of said County In Youngstown, Ohio as the time and place for the final hearing on said proposed improvement.

By Order of the Board of County Commissioners

Mahoning County, Ohio

Stephen J. Benish, Clerk

RESOLUTION- FIXING TIME AND PLACE OF VIEW AND OF FINAL HEARING AND NOTICE THEREOF ON PUBLIC ROAD PETITION

IN THE MATTER OF THE VACATING PART OF
STAMBAUGH AVENUE, AUST.
Public Road

OFFICE OF COUNTY COMMISSIONERS
MAHONING COUNTY, OHIO

PETITIONED FOR BY RICHARD CAMELLI
AND OTHERS

The Board of County Commissioners of Mahoning County, Ohio, met in regular session on the 13 day of Novemb er, 1973, at the office of the Board of County Commissioners with the following members present:

Thomas J. Barrett
George J. Bindas
John Palermo

Mr. Barrett moved the adoption of the following Resolution:
WHEREAS, A Petition signed by at least twelve freeholders of theCounty residing in the vicinity of the proposed improvement has been presented to this Board of County Commissioners requesting said Board to vacate part of a Public Road as described therein; therefore be it

RESOLVED, that the 7 day of December 1973 at 10:00 o'clock A.M. (prevailing local time) be fixed as the date when we will view the proposed improvement, on which date we will meet at Proposed vacating site and go over the line of said proposed improvement; and be it further;

RESOLVED, that the 14 day of December, 1973 at 10:00 o'clock A.M. prevailing local time be fixed as the date for a final hearing thereof, which hearing will be at the office of the Board, and be it further,

RESOLVED that the Clerk of this Board be and he is hereby directed to give notice of the time and place for both such view and hearing by publication once a week for two consecutive weeks in the Youngstown Vindicator a newspaper published and having general circulation in the County, which said notice shall also state briefly the character of said proposed improvement.

Mr. Bindas seconded the Resolution and the roll being called upon its adoption, the vote resulted as follows:

Mr. Barrett	Aye
Mr. Bindas	Aye
Mr. Palermo	Aye

Adopted the 13 day of November, 1973.

Stephen J. Benish
Clerk, Board of County Commissioners

Mahoning County, Ohio

PROOF OF PUBLICATION

THE STATE OF OHIO
MAHONING COUNTY

Personally appeared before the undersigned authority Isadora Daley of the Vindicator Printing Co., publishers of THE YOUNGSTOWN VINDICATOR AND TELEGRAM, a newspaper printed and of general circulation in said County, and State, and being duly swortn on her oath deposes and says that the notice hereto attached was published for 2 consecutive weeks and that insertions were as follows:
Nov. 14, 1973, Nov. 21, 1973

Signed Isadora Daley

Sworn to and subscribed before me this 3 day of Dec. A.D., 1973

Fedellia M. Smith, Notary Public

RESOLUTION - UPON VIEW OF PROPOSED IMPROVEMENT ORDER TO COUNTY ENGINEER

IN THE MATTER OF THE
VACATING PART OF
STAMBAUGH AVENUE
Public Road

OFFICE OF COUNTY COMMISSIONERS
MAHONING COUNTY, OHIO

AUSTINTOWN TOWNSHIP

The Board of County Commissioners of Mahoning County, Ohio met in special session on the 7th day of December, 1973 at the office of the Board of Mahoning County Commissioners with the following members present:

Thomas J. Barrett
George J. Bindas

Mr. Bindas moved the adoption of the following Resolution:

WHEREAS, on the 7th day of December, 1973 the time heretofore fixed for view of the proposed improvement we, the Board of County Commissioners having jurisdiction in said matter, went upon the line of said proposed improvement and made personal view of the proposed route and termini thereof, and after full investigation and due consideration of all the facts and conditions pertaining thereto; there fore be it

RESOLVED, That we do find and consider said improvement of sufficient public importance to instruct the County Engineer to make an accurate survey and plat of the same, and furnish an accurate and detailed description of the proposed improvement describing the center line and right of way lines thereof.

Said County Engineer shall also furnish an accurate and detailed description of each tract of land which he believes will be necessary to be taken in the event the proposed improvement be made, together with the name of each owner.

Said County Engineer, shall also, at the time of making such survey, set stakes at the termini of each right of way line and at all angles between such termini, and at sufficient other points on the right of way lines so that the bounds of the proposed improvement may be discernible to property owners and other interested persons; and be it further,

RESOLVED, That the said County Engineer, be and he is hereby directed to make a report in writing to this Board, on or before the 14 day of December, 1973, the date fixed for the final hearing, setting forth his opinion either for or against said proposed improvement, and the width to which said improvement shall be opened, which sahll not be less than thirty feet; said report shall be accompanied by said plat and detailed and accurate descriptions, and filed with the County Commissioners, and this cause is continued until said date.

Mr. BArrett seconded the Resolution and the roll being called upon its adoption, the vote resulted as follows:

Mr. Barrett	Aye
Mr. Bindas	Aye
Mr. Palermo	Absent

Adopted the 7th day of December, 1973.

Signed Stephen J. Benish, Clerk
Board of County Commissioners

Mahoning County, Ohio

REPORT OF COUNTY ENGINEER

IN THE MATTER OF THE VACATING PART OF
STAMBAUGH AVENUE
Public Road

County Engineer's Office
Mahoning County, Ohio
December 11, 1973

Austintown Township

TO THE BOARD OF COUNTY COMMISSIONERS of Mahoning County, OHio:

The undersigned in obedience to your order dated Dec. 7, 1973, proceeded on the 11th day of December, 1973 to make an accurate survey and plate of the public road proposed to be improved, and respectfully submits the following report:

In the Opinion of the undersigned the proposed improvement should NOT be granted.

An accurate survey and plat, and an accurate and detailed description of each tract of land which the undersigned County Engineer believes will be necessary to be taken in the event the proposed improvement be made, together with the name of each owner, accompany this report and are made a part hereof.

An accurate and detailed descriptionof the proposed improvement describing therein the center line and right of way lines follows:

Begnning at the intersecting point of the east margin of Carnegie Avenue and the south margin of Stambaugh Avenue, said point also being on the northwest corner of Lot No. 923 as described in Vol. 29 Page 58 of the Record of Plats; thence S 86°-40' E a distance of 138.50 feet to a point; thence easterly along the arc of a circle having a radius of 528.91 feet and a chord distance of 141.20 feet to a point on the west margin of Navarre Avenue, said point being the northeast corner of Lot No. 967 as described in Vol. 29 Page 13 of theRecord of Plats; thence N 3° -20' E a distance of ~~50~~ 53.30 feet to a point; thence westerly along the arch of a circle having a radius of 578.91 feet, and a chord distance of 140 ± feet to a point; thence N 86° -40' W a distance of 138.50 feet to a point; thence S 30° -20' W a distance of 50 feet to the place of beginning and containing within these boundaries that area known as part of Stambaugh Avenue located in Wickliffe Broadview Subdivision, Vol. 19 pg. 58, G.L. 8 Austintown Township, Mahoning County, Ohio.

Reserving therefrom the right and easement to enter upon the above described boundaries for the purpose of maintaining or repairing any and all public utilities that may exist therein and any future easements, and all drainage rights which require ingress and egress on properties.

This public road vacating has been determined to be unsuitable for non-motorized vehicular recreational uses.

signed NICK DEPRIM
ASST. COUNTY ENGINEER
MAHONING COUNTY, OHIO

RESOLUTION - GRANTING PROPOSED IMPROVEMENT - ORDERING RECORD, ETC.

IN THE MATTER OF THE VACATING PART OF STAMBAUGH AVENUE, AUST.
Public Road

OFFICE OF COUNTY COMMISSIONERS
MAHONING COUNTY, OHIO

The Board of County Commissioners of Mahoning County, Ohio met in special session on the 14th day of December, 1973, at the office of the Board of County Commissioner, Mahoning County, with the following members present:

Mr. Thomas J. Barrett
Mr. George J. Bindas
Mr. John Palermo

Mr. Bindas moved the adoption of the following Resolution:

WHEREAS, this day this matter came on to be heard on the report, survey, plat and detailed and accurate descriptions as filed by the County Engineer, and said report having been read alout in open session, the Board proceeded with the hearing of testimony bearing upon the necessity of the said improvment for the public convenience or welfare and offered eith for or against going forward with the proposed improvement by interested persons; and Richard Camelli, 204 N. Navarre, was present.

WHEREAS, Said Board has considered said report and all the testimony offered, and all the facts and conditions pertaining to said matter, therefore be it

RESOLVED, That said Board of County Commissioners, do find said improvement will serve the public convenience and welfare; and be it futhrer

RESOLVED, that said improvement as set forth and defined in said report, survey, plat and detailed and accurate descriptions as filed by the County Engineer be and the same is hereby granted and said road is hereby ordered vacated as described by the County Engineer, and be it further

RESOLVED, that the County Engineer be and he is hereby directed to cause a record of the proceedings, including the survey and plat and accurate and detailed description of said proposed improvement, to be forthwith entered in the proper road records of said County.

MR. BARRETT seconded the REsolution and the roll being called upon its adoption the vote resulted as follows:

Mr. Barrett	Aye
Mr. Bindas	Aye
Mr. Palermo	Aye

Adopted the 14 day of December, 1973.

Signed Stephen J. Benish, Clerk
Board of County Commissioners
Mahoning County, Ohio

SCALE : 1" = 50'

CONNECTICUT AVE. 50'

66'

FOUR MILE RUN ROAD

1096

1011 — 80'

1010 — 140' — 50'

NAVARRE AVE. 50'

N 3°- 20' E

2.8' — 47.6 — 50' — 67.7' — 10'R — 53.30' — 10'R — 47' — 50' — 50'

974 — 140' — 973 — 140' — 58 — 972 — 140' — 967 — 140' — 966 — 140' — 965 — 140'

LC = 140'± — RAD. = 578.91' — RAD. = 528.91' — LC = 141.2'

50' PG. — 50' — 50' — 66' — 50' — 50'

BROADVIEW

WICKLIFFE - SUBDIVISION VOL. 19 -

STAMBAUGH AVE. 50'

N 86°- 40' W — 138.5' — 138.5'

926 — 925 — 924 — 923 — 922 — 921 — 920

40' — 40' — 50' — 10'R — 50' — 10'R — 50' — 40' — N 3°- 20' E — 40' — 45' — 40'

140'

N 3°- 20' E

CARNEGIE AVE. 50'

PUBLIC ROAD PETITION

MAHONING COUNTY, OHIO March 20, 1974

TO THE HONORABLE BOARD OF COUNTY COMMISSIONERS OF MAHONING COUNTY, OHIO:

The undersigned petitioners, freeholders of said County residing in the vicinity of the proposed improvement hereinafter described, respectfully represent that the public convenience and welfare require the Vacating of Unnamed Road a Public Road on the line hereinafter described, and make application to you to institute and order proper proceedings in the premises, for Vacating such road, the same not being a road on the State Highway System.

The following is the general route and termini of said road:

Beginning at a point on the east margin of Amberly Street thence easterly along the centerline of an unnamed road a distance of 178 feet to the rear lot lines of Lots No. 27, and 28 as described in Kirkhaven Plat No. 4 Vol. 40 - Pg. 8 and 9 being a 50' right of way and located in Austintown Township, Mahoning County, Ohio.

Reserving therefrom the right and easement to enter upon the above described boundaries for the purpose of maintaining or repairing any and all public utilities that may exist therein and any future easements, and all drainage rights which require ingress and egrees on properties.

This public road vacating has been determined to be unsuitable for non-motorized vehicular recreational uses.

Circulator: Mrs. John Gahagan
2507 Amberly Street
Youngstown, Ohio 44511 Ph. 792-9450

PETITIONERS NAMES	TAXING DISTRICT OF COUNTY IN WHICH PETITIONER OWNS REAL ESTATE
John Gahagan	2507 Amberly St.
Nellie B. Gahagan	" "
Raymond F. Brett	2479 Amberly St.
Mary C. Brett	" "
Joseph C. Caposell	2508 Amberly St.
Sally A. Caposell	" "
Robert E. Blizzard	2525 Amberly St.
Donna Blizzard	" "
Hazel B. Germon	2513 Amberly St.
Iva Uscianowski	2516 Amberly St.
Charles Uscianowski	" "
Edwin D. Forney	2482 Amberly St.
Lois C. Forney	" "
Robert Dama	2502 Amberly St.
Betty Dama	" "
Dorothy Robinson	2519 Amberly St.
Donald L. Nitzsky	2536 Amberly St.
Pauline L. Nitzsky	" "
Benjamin J. Davies, Jr.	2455 Amberly St.
Glenna L. Davies	" "
Margaret Sullivan	2555 Amberly St.
James Sullivan	" "

RESOLUTION-FIXING TIME AND PLACE OF VIEW AND OF FINAL HEARING AND NOTICE THEREOF ON PUBLIC ROAD PETITION

IN THE MATTER OF THE
VACATING A POINT ON THE EAST
MARGIN OF AMBERLY STREET
AUSTINTOWN TOWNSHIP
Public Road
Petitioned for by Mrs. John Gahagan
and others

Office of County Commissioners
Mahoning County, Ohio

The Board of County Commissioners of Mahoning County, Ohio, met in regular session on the 9 day of April, 1974, at the office of Board of Mahoning County Commissioners with the following members present:

Thomas J. Barrett
George J. Bindas
John Palermo

Mr. Bindas moved the adoption of the following Resolution:

WHEREAS, A Petition signed by at least twelve freeholders of the County residing in the vicinity of the proposed improvement has been presented to this Board of County Commissioners requesting said Board to Vacate a Public Road as described therein; therefore, be it

RESOLVED, That the 15 day of May, 1974, at 10 o'clock E.D.S.T. A.M., be fixed as the date when we will view the proposed improvement, on which date we will meet at proposed vacating site and go over the line of said proposed improvement; and be it further

RESOLVED, That the 22 day of May, 1974, at 10 o'clock E.D.S.T. A.M., be fixed as the date for a final hearing thereof, which hearing will be at the office of the Board; and be it further

RESOLVED, That the Clerk of this Board be and he is hereby directed to give notice of the time and place for both such view and hearing by publication once a week for two consecutive weeks in the Youngstown Vindicator a newspaper published and having general circulation in the County, which said notice shall also state briefly the character of said proposed improvement.

Mr. Palermo seconded the Resolution and the roll being called upon its adoption, the vote resulted as follows:

Mr. Barrett	Aye
Mr. Bindas	Aye
Mr. Palermo	Aye

Adopted the 9 day of April, 1974.

Signed: Stephen J. Benish, Clerk
Board of County Commissioners

By: Mae Cumiskey, Asst. Clerk
Mahoning County, Ohio

NOTICE OF TIME AND PLACE OF VIEW AND OF FINAL HEARING
VACATE PART OF PUBLIC ROAD

(BY PUBLICATION)

Notice is hereby given that there is before the Board of County Commissioners of Mahoning County, Ohio, the matter of Vacating part of a Public Road on the line hereinafter described, known as the Unnamed Road, the general route and termini of which Road are as follows:

Beginning at a point on the east margin of Amberly Street thence easterly along the centerline of an unnamed road a distance of 178 feet to the rear lot lines of Lots No. 27 and28 as described in Kirkhaven Plat No.4 Vol. Page 8 and 9 being a fifty foot right of way and located in Austintown Township, Mahoning County, Ohio.

Reserving therefrom the right and easement to enter upon the above described boundaries for the purpose of maintaining or repairing any and all public utilities that may exist therein and any future easements, and all drainage rights which require ingress and egress on properties. This public road vacating has been determined to be unsuitable for non-motorized vehicular recreational uses.

Said Board of County Commissioners has fixed the 15 day of May 1974, at 10:00 o'clock A.M. E.D.S.T. as the date when and proposed vacating site as the place where said Board will view the proposed improvement, and has also fixed the 22 day of May, 1974, at 10 o'clock A.M. E.D.S.T. at their office in the County Office Building of said County, in Youngstown, Ohio, as the time and place for the final hearing on said proposed improvement.

By Order of the Board of County Commissioners
Mahoning County, Ohio

Signed: Stephen J. Benish, Clerk

PROOF OF PUBLICATION

THE STATE OF OHIO
Mahoning County

Personally appeared before the undersigned authority, Isadora Daley, of The Vindicator Printing Company, publishers of the Youngstown Vindicator and Telegram, a newspaper printed and of general circulation in said County, and State, and being duly sworn, on her oath deposes and says that the notice hereto attached was published for 2 consecutive weeks and that insertions were as follows:
April 30, 1974 May 7, 1974
Advertisement $43.06
Total 43.06

Sworn to and subscribed before me this 23 day of May A.D. 1974 Signed Fedellia M. Smith, Notary Public

---

RESOLUTION-UPON VIEW OF PROPOSED IMPROVEMENT ORDER TO COUNTY ENGINEER

IN THE MATTER OF THE
VACATING OF AN UNNAMED ROAD
AUSTINTOWN TOWNSHIP
Public Road

Office of County Commissioners
Mahoning County, Ohio

The Board of County Commissioners of Mahoning County, Ohio, met in special session on the 15 day of May, 1974, at the office of Board of Mahoning County Commissioners with the following members present:

Thomas J. Barrett
George J. Bindas

Mr. Bindas moved the adoption of the following Resolution:
WHEREAS, on the 15 day of May 1974, the time heretofore fixed for view of the proposed improvement, we, the Board of County Commissioners having jurisdiction in said matter, went upon the line of said proposed improvement and made personal view of the proposed route and termini thereof, and after full investigation and due consideration of all the facts and conditions pertaining thereto; therefore, be it

RESOLVED, That we do find and consider said improvement of sufficient public importance to instruct the County Engineer to make an accurate survey and plat of the same, and furnish an accurate and detailed description of the proposed improvement describing the center line and right of way lines thereof.

Said County Engineer shall also furnish an accurate and detailed description of each tract of land which he believes will be necessary to be taken in the event the proposed improvement be made, together with the name of each owner.

Said County Engineer shall also, at the time of making such survey, set stakes at the termini of each right of way line and at all angles between such termini, and at sufficient other points on the right of way lines so that the bounds of the proposed improvement may be discernible to property owners and other interested persons; and be it further

RESOLVED, That the said County Engineer be and he is hereby directed to make a report in writing to this Board, on or before the 22 day of May, 1974, the date fixed for the final hearing, setting forth his opinion either for or against said proposed improvement, and the width to which said improvement shall be opened, which shall not be less than thirty feet; said report shall be accompanied by said plat and detailed and accurate descriptions, and filed with the County Commissioners, and this cause is continued until said date.

Mr. Barrett seconded the Resolution and the roll being called upon its adoption, the vote resulted as follows:

Mr. Barrett	Aye
Mr. Bindas	Aye
Mr. Palermo	Absent

Adopted the 15 day of May, 1974.

Signed: Stephen J. Benish, Clerk

REPORT OF COUNTY ENGINEER

IN THE MATTER OF THE
VACATING OF UNNAMED ROAD
Public Road

COUNTY ENGINEER'S OFFICE
MAHONING COUNTY, OHIO

Austintown Township

May 16, 1974

TO THE BOARD OF COUNTY COMMISSIONERS OF MAHONING COUNTY, OHIO

The undersigned in obedience to your order dated May 15, 1974, proceeded on the 16 day of May, 1974, to make an accurate survey and plat of the Public Road proposed to be improved, and respectfully submits the following report:

In the opinion of the undersigned the proposed improvement should be granted.

An accurate survey and plat, and an accurate and detailed description of each tract of land which the undersigned County Engineer believes will be necessary to be taken in the event the proposed improvement be made, together with the name of each owner, accompany this report and are made a part hereof.

An accurate and detailed description of the proposed improvement describing therein the center line and right of way lines follows:

Beginning at a point on the east margin of Amberly Street said point being the southwest corner of Lot No. 27 as described in Kirkhaven Plat No. 4, Vol. 40 - Pg. 8-9; thence N 00° -27.83' E a distance of 65.00 feet to the true place of beginning; thence easterly along the arc having a 25' radius, a distance of 39.27 feet to a point; thence S 89° - 32.17'E a distance of 153.00 feet to a point on the rear lot line of Lot No. 27; thence N 00° -27.83'E a distance of 50.00 feet to a point on the south-east corner of Lot No. 28; thence N89° - 32.17' W a distance of 153.00 feet to a point; thence northerly along the arc having a 25' Radius, a distance of 39.27 feet to a point; thence S00°-27.83'W along the east margin of Amberly Street a distance of 100.00 feet to the true place of beginning and containing within these boundaries that area known as an Unnamed Road, being 50.00feet in width and located in Austintown Township, Mahoning County, Ohio.

Reserving therefrom the right and easement to enter upon the above described boundaries for the purpose of maintaining or repairing any and all public utilities that may exist therein and any future easements, and all drainage rights which require ingress and egrees on properties.

This public road vacating has been determined to be unsuitable for non-motorized vehicular recreational uses.

Record of Public Hearing Jr. Vol. #62, Page 242

Signed by Nick DePrim, Deputy County Engineer
Mahoning County

RESOLUTION-GRANTING PROPOSED IMPROVEMENT

IN THE MATTER OF THE
VACATING AN UNNAMED ROAD
Public Road

OFFICE OF COUNTY COMMISSIONERS
MAHONING COUNTY, OHIO

AUSTINTOWN TOWNSHIP

The Board of County Commissioners of Mahoning County, Ohio, met in special session on the 22 day of May, 1974, at the office of Board of County Commissioners with the following members present:

Thomas J. Barrett
George J. Bindas
John Palermo

Based on the recommendation of the Planning Commission, and County Engineer;

Mr. Palermo moved the adoption of the following Resolution:/

WHEREAS, This day this matter came on to be heard on the report, survey, plat and detailed and accurate descriptions as filed by the County Engineer, and said report having been read in open session, the Board proceeded with the hearing of testimony bearing upon the necessity of the said improvement for the public convenience or welfare and offered either for or against going forward with the proposed improvement by interested persons;

BE IT FURTHER RESOLVED, That said improvement as set forth and defined in said report, survey, plat and detailed and accurate descriptions as filed by the County Engineer be and the same is hereby granted and said road is hereby ordered vacated as described by the County Engineer

BE IT FURTHER RESOLVED, That the County Engineer be and he is hereby directed to cause a record of the proceedings, including the survey and plat and accurate and detailed description of said proposed improvement, to be forthwith entered in the proper road records of said County.

Mr. Bindas seconded the Resolution and the roll being called upon its adoption the vote resulted as follows;

Mr. Barrett	Aye
Mr. Bindas	Aye
Mr. Palermo	Aye

Adopted the 22 day of May, 1974

Signed: Stephen J. Benish, Clerk

AMBERLY STREET 50'

S 0°-27'-50"W

68' 68' 65' 25'R 25'R 65' 68' 68'

S 89°-32'-10"E

178'

25 26 27 28 29 30

153' 153' 178' 178'

KIRKHAVEN VOL. 40 - 50' PLAT No. 4 PG. 8-9

UNNAMED ROAD

68' 68' 90' 50' 90' 68' 68'

S 0°-27'-50"W

KIRK MANOR VOL. 65 - PLAT No. 1 PG. 283

PUBLIC ROAD PETITION

YOUNGSTOWN, OHIO MAY 1, 1974

TO THE HONORABLE BOARD OF COUNTY COMMISSIONERS OF MAHONING COUNTY, OHIO:

The undersigned petitioners, freeholders of said County residing in the vicinity of the proposed improvement hereinafter described, respectfully represent that the public convenience and welfare require the vacating of FOUR UNNAMED ALLEYS, Public Roads on the line hereinafter described, and make application to you to institute and order proper proceedings in the premises, for VACATING such roads, the same not being roads on the State Highway System.

The following is the general route and termini of said roads:

Unnamed Alley No. 1: Beginning on the west line of Lot #81 as described in Krehl's Addition, Vol. 4 - Pg. 10; thence easterly along the centerline of an unnamed alley a distance of 390 feet to the north-east corner of Lot #79, being an Unnamed Alley, 15 feet in width and located in part of S 1/2 Section 29, Village of New Springfield, Springfield Township, Mahoning County, Ohio.

Unnamed Alley No. 2: Beginning on the north margin of Garfield Road thence northerly along the centerline of an Unnamed Alley between Lots #73 and #74 a distance of 256.5 feet to the south margin of Woodworth Road, being an Unnamed Alley, 15 feet in width and located in part of S 1/2 Section 29, Village of New Springfield, Springfield Township, Mahoning County, Ohio.

Unnamed Alley No. 3: Beginning on the south margin of Woodworth Road thence southerly between Lots #70 and #71 a distance of 220 feet to the rear lot line of said Lots #70 and #71, being an Unnamed Alley, 15 feet in width and located in part of S 1/2 Section 29, Village of New Springfield, Springfield Township, Mahoning County, Ohio.

Unnamed Alley No. 4: Beginning on the south margin of Woodworth Road thence southerly between Lots #67 and #68 a distance of 220 feet to the rear lot line of said Lots #67 and #68, being an Unnamed Alley, 15 feet in width and located in part of S 1/2 Section 29, Village of New Springfield, Springfield Township, Mahoning County, Ohio.

Reserving therefrom the right and easement to enter upon the above described boundaries for the purpose of maintaining or repairing any and all public utilities that may exist therein and any future easements.

This public vacating has been determined to be unsuitable for non-motorized vehicular recreational uses.

Circulator: Robert Jardine, 13853 Woodworth Road, P.O. Box 236, New Springfield, Ohio 44443

PETITIONER'S NAMES	TAXING DISTRICT OF COUNTY IN WHICH PETITIONER OWNS REAL ESTATE
Robert Jardine	13853 Woodworth Road, New Springfield, O.
Dorothy R. Jardine	" " " " " "
Robert Roy Jardine	13950 " " " " "
Berneta B. Jardine	" " " " " "
Margaret Clay	2562 Garfield Road, " " "
George H. Minchin	
Herman R. Tombacco	2550 Garfield St. " " "
Norma J. Tombacco	" " " " " "
Karl K. Heaver	13978 Woodworth Road, " " "
Charlene M. Heaver	" " " " " "
Arthur Olson	13924 Woodworth Road, " " "
Gladys Olson	" " " " " "
Thomas J. Fisher	13932 Woodworth Road, " " "
Anna J. Fisher	" " " " " "
Verna Corll	13960 Woodworth Road, " " "
David Corll	" " " " " "
Peggy Rummel	13920 Woodworth Road, " " "
Carl E. Rummel, Jr.	" " " " " "
Dianna Reese	13914 Woodworth Road, " " "
Paul E. Reese	" " " " " "
Helen Eisenbraun	13908 " " " " "
Jeffrey W. Eisenbraun	" " " " " "
Grace E. Wilson	13872 Woodworth Road, " " "

RESOLUTION - FIXING TIME AND PLACE OF VIEW AND OF FINAL HEARING AND NOTICE THEREOF ON PUBLIC ROAD PETITION

IN THE MATTER OF VACATING UNNAMED ALLEY NO. 1, 2, 3 and 4 SPRINGFIELD TOWNSHIP public road

Mahoning County, Ohio - Office of County Commissioners

Petitioned by Robert Jardine and others

The Board of County Commissioners, Mahoning County, Ohio, met in regular session on the 14 day of May, 1974, at the office of the Board of County Commissioners with the following members present:

Thomas J. Barrett
George J. Bindas

Mr. Bindas moved the adoption of the following Resolution:

WHEREAS, A Petition signed by at least twelve freeholders of the County residing in the vicinity of the proposed improvement has been presented to this Board of County Commissioners requesting said Board to vacate Unnamed Alleys No. 1, 2, 3, and 4 public roads as described therein; therefore, be it

RESOLVED that the 24 day of July, 1974 at 10:00 o'clock A.M. E.D.S.T. be fixed as the date when we will view the proposed improvement, on which date we will meet at Unnamed Alley No. 1, beginning on west line of Lot #81 and go over the line of said proposed improvement; and be it further

RESOLVED, That the 31 day of July, 1974, at 10:00 o'clock A.M. E.D.S.T. be fixed as the date for a final hearing thereof, which hearing will be at the office of the Board; and be it further

RESOLVED, That the Clerk of this Board be and he is hereby directed to give notice of the time and place for both such view and hearing by publication once a week for two consecutive weeks in the Youngstown Vindicator, a newspaper published and having general circulation in the County, which said notice shall also state briefly the character of said proposed improvement.

Mr. Barrett seconded the Resolution and the roll being called upon its adoption, the vote resulted as follows:

Mr. Barrett	Aye
Mr. Bindas	Aye
Mr. Palermo	Absent

Adopted the 14 day of May, 1974.

Stephen J. Benish
Clerk, Board of County Commissioners
Mahoning County, Ohio.

AFFIDAVIT OF PUBLISHER SHOWING PUBLICATION OF NOTICE OF TIME AND PLACE OF VIEW AND OF FINAL HEARING

PROOF OF PUBLICATION

The State of Ohio
Mahoning County ss

Personally appeared before me Isadora Daley, of The Youngstown Vindicator Printing Company, publishers of the Youngstown Vindicator and Telegram, a newspaper printed and of general circulation in said County, and State, and being duly sworn, on her oath deposes and says that the notice hereto attached was published for 2 consecutive weeks and that insertions were as follows:
June 21, 1974; June 28, 1974

Isadora Daley

Advertisement $ 68.88

Sworn to and subscribed before me this 5 day of July A.D. 1974

Fedellia M. Smith
Notary Public
My Commission expires Sept. 4, 1976

NOTICE OF TIME AND PLACE OF VIEW AND OF FINAL HEARING - UNNAMED ALLEY, PUBLIC ROADS
(BY PUBLICATION)

Notice is hereby given that there is before the Board of County Commissioners of Mahoning County, Ohio, the matter of vacating Unnamed Alleys public roads on the line hereinafter described, known as the Unnamed Alley No. 1, 2, 3, and 4, roads, the general route and termini of which is described on page 129.

Said Board of County Commissioners has fixed the 24th day of July, 1974, at 10:00 o'clock A.M. E.D.S.T., at their office in the County Office Building 21 West Boardman Street, Youngstown, Ohio as the time and place for the final hearing on said proposed improvement.

By Order of the Board of County Commissioners,
MAHONING COUNTY, OHIO

Stephen J. Benish, Clerk

RESOLUTION - UPON VIEW OF PROPOSED IMPROVEMENT ORDER TO COUNTY ENGINEER

IN THE MATTER OF THE VACATING UNNAMED ALLEY #1, UNNAMED ALLEY #2, UNNAMED ALLEY #3, and UNNAMED ALLEY #4, public roads, Springfield Township

Office of County Commissioners
Mahoning County, Ohio

The Board of County Commissioners of MAHONING COUNTY, Ohio met in special session on the 24 day of July, 1974, at the office of Board of Mahoning County Commissioners with the following members present:

Thomas J. Barrett
George J. Bindas

Mr. Bindas moved the adoption of the following Resolution:

WHEREAS, On the 24 day of July, 1974, the time heretofore fixed for view of the proposed improvement, we, the Board of County Commissioners having jurisdiction in said matter, went upon the line of said proposed improvement and made personal view of the proposed route and termini thereof, and after full investigation and due consideration of all the facts and conditions pertaining thereto; therefore, be it

RESOLVED, That we do find and consider said improvement of sufficient public importance to instruct the County Engineer to make an accurate survey and plat of the same, and furnish an accurate and detailed description of the proposed improvement describing the center line and right of way lines thereof.

Said County Engineer shall also furnish an accurate and detailed description of each tract of land which he believes will be necessary to be taken in the event the proposed improvement be made, together with the name of each owner.

Said County Engineer shall also, at the time of making such survey, set stakes at the termini of each right of way line and at all angles between such termini, and at sufficient other points on the right of way lines so that the bounds of the proposed improvement may be discernible to property owners and other interested persons; and be it further

RESOLVED, That the said County Engineer be and he is hereby directed to make a report in writing to this Board, on or before the 31 day of July, 1974, the date fixed for the final hearing, setting forth his opinion either for or against said proposed improvement, and the width to which said improvement shall be opened, which shall not be less than thirty feet; said report shall be accompanied by said plat and detailed and accurate descriptions, and filed with the County Commissioners, and this cause is continued until said date.

Mr. Barrett seconded the Resolution and the roll being called upon its adoption, the vote resulted as follows:

Mr. Barrett	Aye
Mr. Bindas	Aye
Mr. Palermo	Absent

Adopted the 24 day of July, 1974.

Signed Stephen J. Benish, Clerk
Board of County Commissioners
Mahoning County, Ohio

REPORT OF COUNTY ENGINEER

IN THE MATTER OF THE VACATING UNNAMED ALLEYS NO. 1,2,3,4 public roads
SPRINGFIELD TOWNSHIP

Mahoning County Engineer's Office
July 26, 1974

The undersigned in obedience to your order dated July 24, 1974, proceeded on the 26 day of July, 1974, to make an accurate survey and plat of the Public Road proposed to be improved, and respectfully submits the following report:

In the opinion of the undersigned the proposed improvement should be granted.

An accurate survey and plat, and an accurate and detailed description of each tract of land which the undersigned County Engineer believes will be necessary to be taken in the event the proposed improvement be made, together with the name of each owner, accompany this report and are made a part hereof.

An accurate and detailed description of the proposed improvement describing therein the center line and right of way lines follows:

UNNAMED ALLEY #1

Beginning at a point on the north-west corner of Lot #81 as described in Krehl's Addition, Vol. 4 - Pg. 10 of the Mahoning County Records; thence S 56°-15'E along the south margin of an Unnamed Alley a distance of 390 feet to a point on the north-east corner of Lot #79 of said Krehl's Addition; thence N22°-30'E a distance of 15.29 feet to a point on the south-east corner of Lot #73 of said Krehl's Addition; thence N56°-15'W a distance of 390 feet to a point on the south-west corner of Lot #67 of said Krehl's Addition; thence S22°-30'W a distance of 15.29 feet to the place of beginning and containing within these boundaries that area known as Unnamed Alley #1, being 15± feet in width and located in Part of the south half of Section 29, Village of New Springfield, Springfield Township, Mahoning County, Ohio.

UNNAMED ALLEY #2

Beginning at a point on the north margin of Garfield Road said point being the south-west corner of Lot #74 as described in Krehl's Addition, Vol. 4 - Pg. 10 of the Mahoning County Records, said point being N88°-45'W a distance of456.40 feet from the intersection of said north margin of Garfield Road and the south margin of Woodworth Road; thence N 22°-30'E a distance of 250.03 feet to a point; thence N 56°-15'W a distance of 15± feet to a point; thence S 22°-30'W a distance of 256.79± feet to a point; thence S 88°-45'E a distnace of 15.78± feet to the place of beginning and containing within these boundaries that area known as Unnamed Alley #2, being 15± feet in width and located in Part of the south half of Section 29, Village of New Springfield, Springfield Township, Mahoning County, Ohio.

UNNAMED ALLEY #3

Beginning at a point on the south margin of Woodworth Road, said point being north-west corner of Lot #71 as described in Krehl's Addition, Vol. 4-Pg.10 of the Mahoning County Records, thence S22°-30'W a distance of 220 feet to a point; thence N 56°-15'W a distance of 15± feet to a point; thence N 22°-30'E a distance of 220 feet to a point; thence S 56°-15'E a distance of 15± feet to the point of beginning and containing within these boundaries that area known as Unnamed Alley #3, being 15± feet in width and located in Part of the South Half of Section 29, Village of New Springfield, Springfield Township, Mahoning County, Ohio.

UNNAMED ALLEY #4

Beginning at a point on the south margin of Woodworth Road, said point being the north-west corner of Lot #68 as described in Krehl's Addition, Vol. 4-Pg. 10 of the Mahoning County Records; thence S 22°-30'W a distance of 220 feet to a point; thence N56°-15'W a distance of 15± feet to a point; thence N 22°-30'E a distance of 220 feet to a point; thence S 56°-15'E a distance of 15± feet to the point beginning and containing within these boundaries that area known as Unnamed Alley #4, being 15± feet in width and located in Part of the South Half of Section 29, Village of New Springfield, Springfield Township, Mahoning County, Ohio.

Reserving therefrom the right and easement to enter upon the above described boundaries for the purpose of maintaining or repairing any and all public utilities that may exist therein and any future easements, and all drainage rights which require ingress and egrees on properties.

This public road vacating has been determined to be unsuitable for non-motorized vehicular recreational uses.

Record of Public Hearing Commissioners Jr. Vol. #62, Page 389.

Signed Nick DePrim
Assistant County Engineer of Mahoning County

RESOLUTION-GRANTING PROPOSED IMPROVEMENT ORDERING RECORD, ETC.

IN THE MATTER OF THE VACATING OF
UNNAMED ALLEY NO. 1, 2, 3, and 4, Springfield Township
Mahoning County, Ohio
Public Road

Office of County Commissioners
Mahoning County, Ohio

Grace E. Wilson, et al

The Board of County Commissioners of Mahoning County, Ohio, met in special session on the 31 day of July, 1974, at the office of Board of Mahoning County Commissioners with the following members present;

Thomas J. Barrett
George J. Bindas
John Palermo

Mr. Bindas moved the adoption of the following Resolution:

WHEREAS, This day this matter came on to be heard on the report, survey, plat and detailed and accurate descriptions as filed by the County Engineer, and said report having been read in open session, the Board proceeded with the hearing of testimony bearing upon the necessity of the said improvement for the public convenience or welfare and offered either for or against going forward with the proposed improvement by interested persons; and

WHEREAS, Said Board has considered said report and all the testimony offered, and all the facts and conditions pertaining to said matter; therefore, be it

RESOLVED, That said Board of County Commissioners do find said improvement will serve the public convenience and welfare; and be it further

RESOLVED, That said improvement as set forth and defined in said report, survey, plat and detailed and accurate descriptions as filed by the County Engineer by and the same is hereby granted and said road is hereby ordered vacated as described by the County Engineer with all provisions; and be it further

RESOLVED,That the County Engineer be and he is hereby directed to cause a record of the proceedings, including the survey and plat and accurate and detailed description of said proposed improvement, to be forthwith entered in the proper road records of said County.

Mr. Palermo seconded the Resolution and the roll being called upon its adoption the vote resulted as follows:

Mr. Barrett Aye
Mr. Bindas Aye
Mr. Palermo Aye

Adopted the 31 day of July, 1974.

Signed Stephen J. Benish, Clerk
Board of County Commissioners
Mahoning County, Ohio

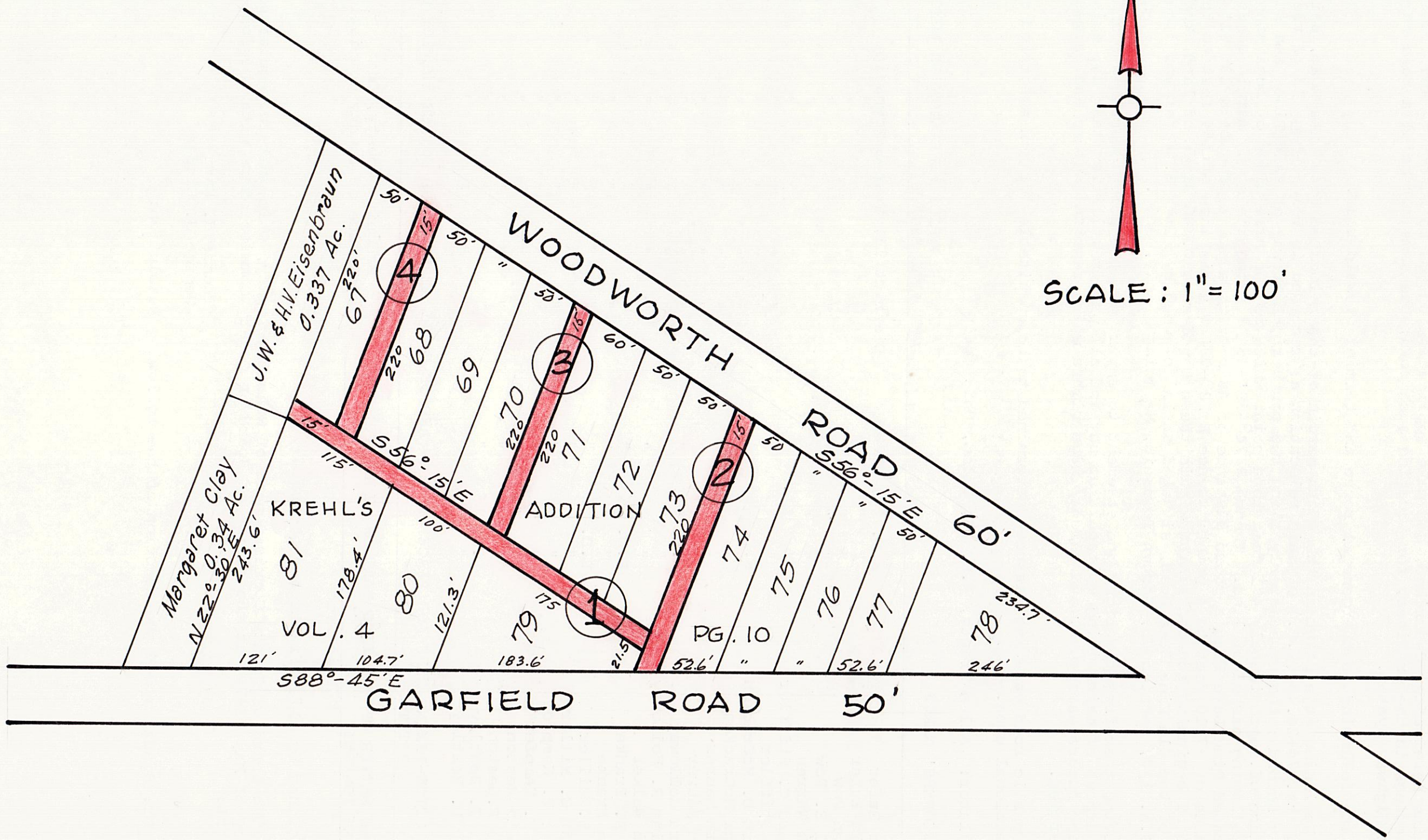
WOODWORTH ROAD 60'
S56°-15'E
J.W. & H.V. Eisenbraun 0.337 Ac.
Margaret Clay N22°-30'E 243.6'
KREHL'S ADDITION
VOL. 4 PG. 10
67
68
69
70
71
72
73
74
75
76
77
78
79
80
81
4
3
2
1
50'
15'
220'
60'
115'
100'
178.4'
121.3'
175'
21.5'
234.7'
246'
121'
104.7'
183.6'
52.6'
S88°-45'E
GARFIELD ROAD 50'

SCALE : 1" = 100'

134

PUBLIC ROAD PETITION

YOUNGSTOWN, OHIO APRIL 23, 1974

TO THE HONORABLE BOARD OF COUNTY COMMISSIONERS OF MAHONING COUNTY, OHIO:

The undersigned petitioners, freeholders of said County residing in the vicinity of the proposed improvement hereinafter described, respectfully represent that the public convenience and welfare require the vacating of part of Pine Lake Road a Public Road on the line hereinafter described, and make application to you to institute and order proper proceedings in the premises, for vacating such road, the same not being a road on the State Highway System.

The following is the general route and termini of said road:

Beginning at a point on the south margin of the relocated Pine Lake Road, said point being Sta. 74+24.93 (P.C.) of said relocation as recorded in Vol 50-Page 13 of the Mahoning County Records; thence easterly along the south right of way of said Pine Lake Road a distance of approximately 47± feet to a point which is the true place of beginning of the following parcel of land. Thence S 74°-39'-06" E along the south margin of said relocated Pine Lake Road a chord distance of 48 feet to a point; thence S 20°-02' W a distance of 97.10 feet to a point; thence N 18°-08' W a distance of 164 feet to the true place of beginning and containing within these boundaries 0.146 Acres of land, known as part of the Old Pine Lake Road, situated on lands owned by Elmer H. Rufer and located in the S.W. 1/4, Section 23, Goshen Township, Mahoning County, Ohio.

Reserving therefrom the right and easement to enter upon the above described boundaries for the purpose of maintaining or repairing any and all public utilities that may exist therein and any future easements, and all drainage rights which require ingress and egress on properties.

This public road vacating has been determined to be unsuitable for non-motorized vehicular recreational uses.

Circulator: Allen Frantz, R.D. #4, Salem, Ohio 44460

PETITIONERS' NAMES		TAXING DISTRICT OF COUNTY IN WHICH PETITIONER OWNS REAL ESTATE
Elmer Rufer	R.D. #6, Salem	District 13, Goshen Township
Martha Rufer	" " "	" " " "
Warren Pow	" " "	" " " "
Hazel E. Pow	" " "	" " " "
Frank Warren	" " "	" " " "
Richard C. Stiffler	" #1 "	" " " "
Mary Stiffler	" " "	" " " "
Robert D. McCracken	R.D. #6, "	" " " "
Lorena McCracken	" " "	" " " "
Robert Maurer	" " "	" " " "
Ellen Maurer	" " "	" " " "
Sandra Holloway	R.D. #1, "	" " " "
William R. Holloway	" " "	" " " "
Helen Walker	" " "	" " " "
Carl A. Franke	R.D. #6 "	" " " "
Hilda Franke	" " "	" " " "
Emma B. Miller	R.D. #1 "	" " " "
Ernest C. Miller	" " "	" " " "
Ernest F. Kampfer	" " "	" " " "
Paul E. Kampfer	" " "	" " " "
Kenneth Heston	" " "	" " " "
Marie E.Heston	" " "	" " " "
Roger J. Bentley	R.D. #6 "	" " " "
Sally L. Bentley	" " "	" " " "

RESOLUTION-FIXING TIME AND PLACE OF VIEW AND OF FINAL HEARING AND NOTICE THEREOF ON PUBLIC ROAD PETITION

IN THE MATTER OF VACATING PART OF PINE LAKE ROAD GOSHEN TOWNSHIP
Public Road

Mahoning County, Ohio
Office of County Commissioners

Petitioned by Allen Frantz and others

The Board of County Commissioners of Mahoning County, Ohio, met in regular session on the 14 day of May, 1974, at the office of Board of County Commissioners with the following members present:

Thomas J. Barrett
George J. Bindas

Mr. Bindas moved the adoption of the following Resolution:

WHEREAS, A Petition signed by at least twelve freeholders of the County residing in the vicinity of the proposed improvement has been presented to this Board of County Commissioners requesting said Board to vacate a Public Road as described therein; therefore, be it

RESOLVED, That the 8 day of August, 1974, at 10:00 o'clock A.M. E.D.S.T., be fixed as the date when we will view the proposed improvement, on which date we will meet at proposed vacating site and go over the line of said proposed improvement; and be it further

RESOLVED, That the 15 day of August, 1974, at 10:00 o'clock A.M. E.D.S.T., be fixed as the date for a final hearing thereof, which hearing will be at the office of the Board; and be it further

RESOLVED, That the Clerk of this Board be and he is hereby directed to give notice of the time and place for both such view and hearing by publication once a week for two consecutive weeks in the Youngstown Vindicator, a newspapte published and having general circulation in the County, which said notice shall also state briefly the character of said proposed improvement.

Mr. Barrett seconded the Resolution and the roll being called upon its adoption, the vote resulted as follows:

Mr. Barrett	Aye
Mr. Bindas	Aye
Mr. Palermo	Absent

Adopted the 14 day of May, 1974.

Stephen J. Benish
Clerk, Board of County Commissioners
Mahoning County, Ohio

AFFIDAVIT OF PUBLISHER SHOWING PUBLICATION OF NOTICE OF TIME AND PLACE OF VIEW AND OF FINAL HEARING

PROOF OF PUBLICATION

The State of Ohio
Mahoning County ss

Personally appeared before the undersigned authority, Isadora Daley, of The Vindicator Printing Company, publishers of the Youngstown Vindicator and Telegram, a newspaper printed and of general circulation in said County, and State, and being duly sworn, on her oath deposes and says that the notice hereto attached was published for 2 consecutive weeks and that insertions were as follows:
July 18, 1974; July 25, 1974

Isadora Daley

Advertisement $51.66

Sworn to and subscribed before me this 31 day of July A.D. 1974

Fedellia M. Smith
Notary Public
My Commission expires
Sept. 4, 1976

NOTICE OF TIME AND PLACE OF VIEW AND OF FINAL HEARING-TO VACATE PART OF A PUBLIC ROAD
(BY PUBLICATION)

Notice is hereby given that there is before the Board of County Commissioners of Mahoning County, Ohio, the matter of vacating part of a Public Road on the line hereinafter described, known as the Pine Lake Road, the general route and termini of which Road are as follows: Beginning at a point on the south margin of the relocated Pine Lake Road, said point being Sta. 74 + 24.93 (P.C.) of said relocation as recorded in Vol. 50-Page 13 of the Mahoning County recrods; thence easterly along the south right of way of said Pine Lake Road a distance of approximately 47 ± feet to a point which is the true place of beginning of the following parcel of land. Thence S 74°-39'06" E along the south margin of said relocated Pine Lake Road a chord distance of 71.92 feet to a point; thence S 18°-08' E a distance of 48 feet to a point; thence S 20°-02' W a distance of 97.10 feet to a point; thence N 18°-08' W a distance of 164 feet to the true place of beginning and containing within these boundaries 0.146 acres of land, known as part of the Old Pine Lake Road, situated on lands owned by Elmer H. Rufer, and located in the S.W. 1/4, Section 23, Goshen Township, Mahoning County, Ohio. Reserving therefrom the right and easement to enter upon the above described boundaries for the purpose of maintaining or repairing any and all public utilities that may exist therein and any future easements, and all drainage rights which require ingress and egress on properties. This public road vacating has been determined to be unsuitable for non-motorized vehicular recreational uses.

Said Board of County Commissioners has fixed the 8 day of August, 1974, at 10:00 o'clock A.M. E.D.S.T., as the date when and proposed vacating site as the place where said Board will view the proposed improvement, and has also fixed the 15 day of August 1974, at 10:00 o'clock A.M. E.D.S.T., at their office in the County Office Building of said County, in Youngstown, Ohio, as the time and place for the final hearing on said proposed improvement.

By Order of the Board of County Commissioners
Mahoning County, Ohio

Stephen J. Benish, Clerk

RESOLUTION - UPON VIEW OF PROPOSED IMPROVEMENT ORDER TO COUNTY ENGINEER

IN THE MATTER OF THE VACATING PART OF PINE LAKE ROAD, GOSHEN TOWNSHIP

Office of County Commissioners
Mahoning County, Ohio

The Board of County Commissioners of Mahoning County, Ohio, met in special session on the 8 day of August, 1974, at the office of Board of Mahoning County Commissioners with the following members present:

John Palermo
George J. Bindas

Mr. Palermo moved the adoption of the following Resolution:

WHEREAS, On the 8 day of August, 1974, the time heretofore fixed for view of the proposed improvement, we, the Board of County Commissioners having jurisdiction in said matter, went upon the line of said proposed improvement and made personal view of the proposed route and termini thereof, and after full investigation and due consideration of all the facts and conditions pertaining thereto; therefore, be it

RESOLVED, That we do find and consider said improvement of sufficient public importance to instruct the County Engineer to make an accurate survey and plat of the same, and furnish an accurate and detailed description of the proposed improvement describing the center line and right of way lines therof.

Said County Engineer shall also furnish an accurate and detailed description of each tract of land which he believes will be necessary to be taken in the event the proposed improvement be made, together with the name of each owner.

Said County Engineer shall also, at the time of making such survey, set stakes at the termini of each right of way oine and at all angles between such termini, and at sufficient other points on the right of way lines so that the bounds of the proposed improvement may be discernible to property owners and other interested persons; and be it further

RESOLVED, That the said County Engineer be and he is hereby directed to make a report in writing to this Board, on or before the 8 day of August, 1974, the date fixed for the final hearing, setting forth his opinion either for or against said proposed improvement, and the width to which said improvement shall be opened, which shall not be less than thirty feet; said report shall be accompanied by said plat and detailed and accurate descriptions, and filed with the County Commissioners, and this cause is continued until said date.

Mr. Bindas seconded the Resolution and the roll being called upon its adoption, the vote resulted as follows:

Mr. Barrett	Absent
Mr. Bindas	Aye
Mr. Palermo	Aye

Adopted the 8 day of August, 1974.

Signed Stephen J. Benish, Clerk
Board of County Commissioners
Mahoning County, Ohio

REPORT OF COUNTY ENGINEER

IN THE MATTER OF THE VACATING OF PART OF PINE LAKE ROAD
Public Road
Goshen Township

Mahoning County Engineer's Office
August 12, 1974

The undersigned in obedience to your order dated August 8, 1974, proceeded on the 12 day of August, 1974, to make an accurate survey and plat of the Public Road proposed to be improved, and respectfully submits the following report:

In the opinion of the undersigned the proposed improvement should be granted.

An accurate survey and plat, and an accurate and detailed description of each tract of land which the undersigned County Engineer believes will be necessary to be taken in the event the proposed improvement be made, together with the name of each owner, accompany this report and are made a part hereof.

An accurate and detailed description of the proposed improvement describing therein the centerline and right of way lines follows: Beginning at a point on the south margin of the relocated Pine Lake Road, said point being Sta. 74 + 24.93 (P.C.) of said relocation as recorded in Vol. 50-Page 13 of the Mahoning County Records; thence easterly along the south right of way of said Pine Lake Road a distance of approximately 47± feet to a point which is the true place of beginning of the following parcel of land. Thence S 74° - 39'06" E along the south margin of said relocated Pine Lake Road a chord distance of 71.92 feet to a point; thence S 18°-08'E a distance of 48 feet to a point; thence S 20°-02'W a distance of 97.10 feet to a point; thence N 18°-08'W a distance of 164 feet to the true place of beginning and containing within these boundaries 0.146 acres of land, known as part of the Old Pine Lake Road, situated on lands owned by Elmer H. Rufer, and located in the S.W. ¼, Section 23, Goshen Township, Mahoning County, Ohio. Reserving therefrom the right and easement to enter upon the above described boundaries for the purpose of maintaining or repairing any and all public utilities that may exist therein and any future easements, and all drainage rights which require ingress and egress on properties. This public road vacating has been determined to be unsuitable for non-motorized vehicular recreational uses.

Record of Public Hearing Commissioners Jr Vol.62 Page 411,412, 413 & 414

Signed Nick DePrim
Assistant County Engineer of
Mahoning County, Ohio

RESOLUTION-GRANTING PROPOSED IMPROVEMENT ORDERING RECORD, ETC.

IN THE MATTER OF THE VACATING PART OF PINE LAKE ROAD, GOSHEN TOWNSHIP
Public Road

Office of County Commissioners
Mahoning County, Ohio

Elmer Rufer, et al

The Board of County Commissioners of Mahoning County, Ohio, met in special session on the 15 day of August, 1974, at the office of Board of County Commissioners with the following members present:

Thomas J. Barrett
John Palermo

No one appeared for or against improvement.

Planning

Based on the recommendation of the Mahoning County/Commission Mr. Palermo moved the adoption of the following Resoltuion and detailed and accurate descriptions as filed by the County Engineer, and said report having been read in open session, the Board proceeded with the hearing of testimony bearing upon the necessity of the said improvement for the public convenience or welfare and offered either for or against going forward with the proposed improvement by interested personsl and

WHEREAS, Said Board has considered said report and all the testimony offered, and all the facts and conditions pertaining to said matter; therefore, be it

RESOLVED, That said Board of County Commissioners do find said improvement will serve the public convenience and welfare; and be it further

RESOLVED, That said improvement as set forth and defined in said report, survey, plat and detailed and accurate descriptions as filed by the County Engineer be and the same is hereby granted and said road is hereby ordered vacated as described by County Engineer, and be it further

RESOLVED, That the County Engineer be and he is hereby directed to cause a record of the proceedings, including the survey and plat and accurate and detailed description of said proposed improvement, to be forthwith entered in the proper road records of said County.

Mr. Barrett seconded the Resolution and the roll being called upon its adoption the vote resulted as follows:

Mr. Barrett	Aye
Mr. Bindas	Absent
Mr. Palermo	Aye

Adopted the 15 day of August, 1974

Signed Stephen J. Benish, Clerk
Board of County Commissioners
Mahoning County, Ohio

Barbara Miksic
Vol. 653 - Pg. 467

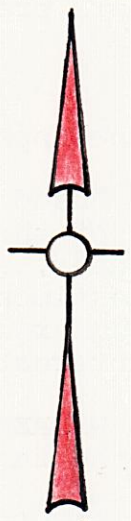

Scale: 1" = 50'

℄ CURVE DATA
Δ = 31°-03'
D = 11°-00'
R = 520.87'
T = 144.69'
L = 282.27'

PINE LAKE ROAD

P.C.

Sta. 74 + 24.93

47'±

71.92'
S 74°-39'-06" E

S 18°-08' E
48'

N 18°-08' W
164'

S 20°-02' W
97.10'

P.T.

DEDICATED
VOL. 50 -
PORTION
PG. 13

60'

Elmer H. Rufer
Vol. 859 - Pg. 227
4.72 Ac.

PINE LAKE RD. 60'

NOTICE OF TIME AND PLACE OF VIEW AND OF FINAL HEARING TO
VACATE PART OF EAST RIVER ROAD, MILTON TOWNSHIP,
MAHONING COUNTY, OHIO

Notice is hereby given that there is before the Board of County Commissioners of Mahoning County, Ohio the matter of vacating part of a public road on the line hereinafter described, known as East River Road, the general route and termini of which Road are as follows:

"Beginning at the point of intersection of the south margin of Mahoning Avenue Extension and the centerline of East River Road, said point being adjacent to the Carson Bridge right of way in Milton Township and Lot No. 1 as described in the Lake View Allotment, Vol. 17 Page 61; thence southrly a distance of 1466 (plus or minus) feet to a point on the west margin of the relocated East River Road, containing within these boundaries that area known as part of East River Road, being a right of way 66 feet in width and located in Milton Township, Mahoning County, Ohio.

Reserving therefrom the right and easement to enter upon the above described boundaries for the purpose of maintaining or repairing any and all public utilities that may exist therein and any future easements, and all drainage rights which require ingress and egress on the properties. This public road vacating has been determined to be unsuitable for non-motorized vehicular recreational use.

Said Board of County Commissioners has fixed the 1st day of Novemer, 1974 at 10:00 o'clock A.M. Eastern Standard Time, as the date when and the proposed site as the place where said Board will view the proposed improvement, and has also fixed the 8 day of November 1974, at 10:00 o'clock A.M. Eastern Standard Time, at their office in the County Office Building, 21 West Boardman Street in Youngstown, Ohio, as the time and place for the final hearing on said proposed improvement.

By Order of the Board of County Commissioners
Mahoning County, Ohio

Signed: Thomas J. Barrett
Thomas J. Barrett, President
George J. Bindas,
John Palermo

Stephen J. Benish, Clerk

Instructions to publisher: Please publish Oct. 16 and 23, 1974,
Mail 3 proofs of publication to this office.

RECORD OF PUBLIC HEARING = TO VACATE PART OF EAST RIVER ROAD, MILTON TOWNSHIP, MAHONING COUNTY, OHIO

The Board of Mahoning County Commissioners held a public hearing to vacate part of East River Road, Milton Township, Mahoning County, Ohio without petition on November 8, 1974.

All legal steps were taken pursuant to State statute.

The following individuals were present:

Commissioner Thomas J. Barrett
" George J. Bindas
" John Palermo
Clerk of Board, Stephen J. Benish
Asst. Clerk May Cumiskey
Planning Director William A. Lewis
Assistant Planner Fred Sheldon

Commissioner Barrett opened the hearing. The Clerk read the notice. Commissioner Barrett solicited remarks in favor of the vacating or against. No one commented.

Planning Director William A. Lewis referring to the description set forth in the petition at the part reading, "Thence southerly a distance of 1466 plus or minus feet to a point on the west margin of the proposed relocated East River Road", recommended it be corrected to readk, "thence southerly a distance of 1466 plus or minu feet to a point on the west margin of the relocated East River Road". Also, that James A. and Catherine E. Purdy; and Stanley and Dorothy Fenton replat their lots to include the vacated area.

It was moved by Mr. Bindas, and seconded by Mr. Palermo, to vacate part of East River Road, as recommended by the Planning Director since no one opposed said vacating.

Roll call voting resulted as follows:

Mr. Barrett: Aye
Mr. Bindas: Aye
Mr. Palermo: Aye

WHEREUPON, the President of the Board declared the foregoing a record of the hearing and that it be spread upon the Journal.

SIGNED: THOMAS J. BARRETT, President

ATTEST: Stephen J. Benish (Signed)
Clerk of the Board

Signed: George J. Bindas,

Jr.Vol. #62, Page 542and 543.

RESOLUTION

VACATING A PUBLIC ROAD WITHOUT PETITION AND FIXING TIME OF VIEW AND FINAL HEARING

Office of the Board of County Commissioners
Mahoning County, Ohio

The Board of County Commissioners of Mahoning County, Ohio met in regular session on the 8th day of October, 1974 at the office of the Board of County Commissioners with the following members present:

Thomas J. Barrett
George J. Bindas
John Palermo

Mr. Palermo moved the adoption of the following REsolution.

WHEREAS, this Board of County Commissioners is of the opinion that it will be for the public convenience or welfare to Vacate a part of a public road on the line hereinafter described, known as the East River Road, the same not being a road on the State Highway System.

The following is the general route and termini of said Road:

Beginning at the point of intersection of the south margin of Mahoning Ave. Extn. and the centerline of East River RD, said point being adjacent to the Carson Bridge Right of Way in Milton Township and Lot No. 1 as described in the Lake View Allotment, Vol. 17 Page 61, thence southerly a distance of 1466 plus or minus feet to a point on the west margin of the proposed relocation of East River Road, containing within these boundaries that area known as part of East River Road, being a right of way 66 feet in width and located in Milton Township, Mahoning County, Ohio.

Reserving therefrom the right and easement to enter upon the above described boundaries for the purpose of maintaining or repairing any and all public utilities that may exist therein and any future easements, and all drainage right which require ingress and egress on the properties. This public road vacating has been determined to be unsuitable for non-motorized vehicular recreational use.

Therefore, be it Resolved that the 1st day of Nov. 1974 at 10 o'clock A.M., EST be fixed as the date when said Board will view the proposed improvement, on which date we will meet at proposed vacating site and go over the line of said improvement, and be it further

RESOLVED, that the 8 day of November, 1974, at 10 o'clock A.M. EST be fixed as the date for a final hearing thereof, which hearing will be at the office of the Board, and be it further,

RESOLVED, That the Clerk of the Board be and he is hereby directed to give notice of the time and place for both such view and hearing by publication once a week for two consecutive weeks in the Youngstown Vindicator a newspaper published and having general circulation inthe County, which said notice shall also state briefly the character of said proposed improvement.

Mr. Bindas seconded the Resolution and the roll being called upon its adoption the vote resulted as follows:

Mr. Barrett	Aye
Mr. Bindas	Aye
Mr. Palermo	Aye

Adopted the 8th day of October 1974.

Signed: Stephen J. Benish, Clerk
Board of County Commissioners
Mahoning County, Ohio

NOTICE OF TIME AND PLACE OF VIEW AND OF FINAL HEARING TO VACATE A PUBLIC ROAD (BY PUBLICATION)

Notice is hereby given that there is before the Board of County Commissioners of Mahoning County, Ohio the matter of vacating part of a public road on the line hereinafter described, known as the EAST RIVER ROAD, the general route and termini of which Road is described above:

Said Board of County Commissioners has fixed the 1st day of November 1974 at 10:00 A.M. EST as the date when and the proposed site as the place where said Board will view the proposed improvement, and has also fixed the 8 day of November, 1974 at 10:00 A.M. EST at their office in the County Office Building, 21 West Boardman St., Youngstown, Ohio as the time and place for the final hearing on said proposed improvement.

By Order of the Board of County Commissioners
Mahoning County, Ohio

Signed: Stephen J. Benish, Clerk

AFFIDAVIT OF PUBLISHER SHOWING PUBLICATION OF NOTICE OF TIME AND PLACE OF VIEW AND OF FINAL HEARING

PROOF OF PUBLICATION

The State of Ohio)
Mahoning County)

Personally appeared before the undersigned authority Isadora Daley of the Vindicator Printing Co.. publishers of the Youngstown Vindicator and Telegram, a newspaper printed and of general circularion in said County, and State, and being duly swortn, on her oath deposes and says that the notice hereto attached was published for 2 consecutive weeks and that insertions were as follows:

Oct. 16, 1974 Oct. 23, 1974

Signed: Isadore Daley

Sworn to and subscribed before me this 29 day of Oct. A.D. 1974 Signed: Fedellia M. Smith, Notary Public

RESOLUTION-UPON VIEW OF PROPOSED IMPROVEMENT - ORDER TO COUNTY ENGINEER

In the matter of the
Vacating part of East River Road
Public Road

Office of County Commissioners
Mahoning County, Ohio

Milton Township

The Board of County Commissioners of Mahoning County, Ohio met in Special session on the 1st day of November 1974 at the office of the Board of Mahoning County Commissioners with the following members present:

Thomas J. Barrett
George J. Bindas
John Palermo

Mr. Palermo moved the adoption of the following Resolution:

WHEREAS, on the 1st day of November, 1974 the time heretofore fixed for view of the proposed improvement we the Board of County Commissioners having jurisdiction in said matter, went upon the line of said proposed improvement and made personal view of the proposed route and termini thereof, and after full investigation and due consideration of all the facts and conditions pertaining thereto; th-refore be it

RESOLVED, That we do find and consider said improvement of sufficient public importance to instruct the County Engineer to make an accurate survey and plat of the same, and furnish an accurate and detailed description of the proposed improvement describing the center line and right of way lines thereof.

Said County Engineer shall also, at the time of making such survey, set stakes at the termini of each right of way line and at all angles between such termini, and at sufficient other points on the right of way lines so that the bounds of the proposed improvement may be discernible to property owners and other interested persons; and be it further,

RESOLVED That the said County Engineer be and he is hereby directed to make a report in writing to this Board, on or before the 8th day of November, 1974 the date fixed for the final hearing, setting forth his opinion either for or against said proposed improvement; and the width to which said improvement shall be opened, which shall not be less that thirty feet; said report shall be accompanied by said plat and detailed and accurate descriptions, and filed with the County Commissioners, and this cause is continued until said date.

Mr. Bindas seconded the Resolution and the roll being called upon its adoption, the vote resulted as follows:

Mr. Barrett	Aye
Mr. Bindas	Aye
Mr. Palermo	Aye

Adopted the 1st day of November 1974.

Signed Stephen J. Benish
Clerk of the Board of County Commissioners

Mahoning County, Ohio

REPORT OF COUNTY ENGINEER

IN THE MATTER OF THE
VACATING PART OF EAST RIVER ROAD
Public Road

Milton Township

County Engineers Office
Mahoning County, Ohio

November 6th, 1974

To the Board of County Commissioners of Mahoning County, Ohio:

Rhe undersigned in obedience to your order dated November 1, 1974, proceeded on the 6th day of November 1974 to make an accurate survey and plat of the Public Road proposed to be improved, and respectfully submits the following report.

In the opinion of the undersigned the proposed improvement should be granted.

An accurate survey and plat, and an accurate and detailed description of each tract of land which the undersigned County Engineer believes will be necessary to be taken in the event the proposed improvement be made, together with the name of each owner, accompany this report and are made a part hereof.

An accurate and detailed description of the proposed improvement describing therein the centering and right of way lines follows:

Beginning at the intersecting point of the south margin of Mahoning Avenue and the east margin of East River Road, said point being the northwest corner of Lot No. 1 as described in the Lake View Allotment, Vol. 17, Pg. 61 in the Mahoning County Record of Plats; thence N 89°-29' W a distance of 33.00 feet to a point; thence S 85o -17' W a distance of 33.13 feet to a point; thence S 00°-31' W a distance of 204.35 feet to a point; thence S 42°-20' E a distance of 176.07 feet to a point; thence S 37°-35' E a distance of 193.97 feet to a point, thence S 29°-52' E a distance of 369.00 feet to a point; thence S 59°-24' E a distance of 381.23 feet to a point; thence S 50°-41' E a distance of 223.49 feet to a point; thence northerly along the arc having a radius of 683.20 feet a distance of 149.76 feet to a point; thence N 50°-41' W a distance of 93.05 feet to a point; thence N 59° -24' W a distance of 368.77 feet to a point; thence N 29° -52' W a distance of 356.06 feet to a point; thence N 37° -35' W a distance of 201.17 feet to a point; thence N 42°-20'' W a distance of 152.73 feet to a point; thence n 00° 31' E a distance of 181.29 feet to the place of beginning and containing within these boundaries 2.29 acres of land known as part of East River Road, being a right of way 66 feet in width and located in Milton Township, Mahoning County, Ohio.

Reserving therefrom the right and easement to enter upon the above described boundaries for the purpose of maintaining or repairing any and all public utilities that may exist therein and any future easements, and all drainage rights which require ingress and egress on properties.

This public road vacating has been determined to be unsuitable for non-motorized vehicular recreational uses.

RECORD OF PUBLIC HEARING
JR. VOL. 62 PAGE 542 & 543

SIGNED: NICK DEPRIM
ASST. COUNTY ENGINEER OF MAHONING COUNTY, OHIO

RESOLUTION- GRANTING PROPOSED IMPROVEMENT -ORDERING RECORD ETC.

IN THE MATTER OF THE
VACATING PART OF EAST RIVER ROAD
MILTON TOWNSHIP
Public Road

Office of the County Commissioners

Mahoning County, Ohio

The Board of County Commissioners of Mahoning County, Ohio, met in Special session on the 8th day of November, 1974 at the office of the Board of Mahoning County, Commissioners with the following members present:

Thomas J. Barrett
George J. Bindas
John Palermo

Mr. Bindas moved the adoption of the following Resolution:

WHEREAS, this day this matter came on to be heard on the report, survey, plat and detailed and accurate descriptions as filed by the County Engineer, and said report having been read in open session, the Board proceeded with the hearing of testimony bearing upon the necessity of the said improvement for the public convenience or welfare and offered either for or against going forward with the proposed improvement by interested persons, and,

WHEREAS, Said Board has considered said report and all the testimony offered and all the facts and conditions pertaining to said matter, therefore be it

RESOLVED, that said Board of County Commissioners do find said improvement will serve the public convenience and welfare; and be it further

RESOLVED That said improvement as set forth and defined in said report survey, plat and detailed and accurate descriptions as filed by the County Engineer be and the same is hereby granted and said road is hereby ordered Vacated as Described by the County Engineer and recommended by the County Planning Director, and be it further,

RESOLVED, That the County Engineer be and he is hereby directed to cause a record of the proceedings, including the survey and plat and accurate and detailed description of said proposed improvement to be forthwith entered in the proper road records of said County.

Mr. Palermo seconded the Resolution and the roll being called upon its adoption the vote resulted as follows:

Mr. Barrett	Aye
Mr. Bindas	Aye
Mr. Palermo	Aye

Adopted the 8th day of November, 1974.

Signed: Stephen J. Benish
Clerk, Board of County Commissioners,
Mahoning County, Ohio

Public Road Petition

YOUNGSTOWN, OHIO JULY 23, 1974

TO THE HONORABLE BOARD OF COUNTY COMMISSIONERS OF MAHONING COUNTY, OHIO:

The undersigned petitioners, freeholders of said County residing in the vincinity of the proposed improvement hereinafter described, respectfully represent that the public convenience and welfare require the vacating of part of Huntmere Avenue a Public Road on the line hereinafter described, and make application to you to institute and order proper proceedings in the premises, for vacating such road, the same not being a road on the State Highway System.

The following is the general route and termini of said road:

Beginning at a point on the west margin of DeHoff Drive said point being the intersection of said west margin and the centerline of Huntmere Avenue a 50' right of way; thence westerly a distance of approximately 316.50 feet to the east margin of Kimberly Avenue as described in the Kimberly Acres Replat of Part of Plats No. 2 and 3, Volume 31 - page 15 and located in Austintown Township, Mahoning County, Ohio.

Reserving therefrom the right and easement to enter upon the above described boundaries for the purpose of maintaining or reparing any and all public utilities that may exist therein and any future easements, and all drainage rights which require ingress and egrees on properties.

Theis public road vacating has been determined to be unsuitable for non-motorized vehicular recreational uses.

Circulator: Neil H. Miller, Jr., 103 S. Kimberly Avenue, Youngstown, Ohio 44515
Phone 792-4501

PETITIONERS' NAMES	TAXING DISTRICT OF COUNTY IN WHICH PETITIONER OWNS REAL ESTATE
Neil H. Miller, Jr.	103 S. Kimberly Avenue
Mildred Miller	103 S. Kimberly Avenue
Clarence H. Johnson	53 S. Kimberly Avenue
Alverda S. Johnson	53 S. Kimberly Avenue
Rose Narducce	104 S. DeHoff Drive
Matthew B. Narducce	104 S. DeHoff Drive
Mary T. Stryffeler	52 S. DeHoff Drive
David E. Stryffeler	52 S. DeHoff Drive
James P. Johnson	5201 Pinecrest
Louise Johnson	5201 Pinecrest
Harry J. Saverns	148 S. Inglewood Avenue
Rebecca C. Saverns	148 S. Inglewood Avenue
Edward E. Bielick	96 S. Kimberly
Nancy Bielik	96 S. Kimberly
George H. Burkert	105 S. DeHoff Drive
Joan E. Burkert	105 S. DeHoff Drive
Doris E. Duffy	46 S. DeHoff Drive
Martin R. Duffy	46 S. DeHoff Drive
Michael Trampush	53 S. DeHoff Drive
Victoria Trampush	53 S. DeHoff Drive
Frank A. Mastro	4892 Norquest Boulevard
Ann M. Mastro	4892 Norquest Boulevard
Leo B. Rapp	6786 Findland Road
Sherley M. Rapp	6786 Findland Road

RESOLUTION-FIXING TIME AND PLACE OF VIEW AND OF FINAL HEARING AND NOTICE THEREOF ON PUBLIC ROAD PETITION

IN THE MATTER OF THE VACATING PART OF HUNTMERE AVENUE, AUSTINTOWN TOWNSHIP Public Road.

Mahoning County, Ohio
Office of County Commissioners

Petitioned for by Neil H. Miller, Jr. and others.

The Board of County Commissioners of Mahoning County, Ohio, met in regular session on the 13 day of August, 1974 at the office of Board of Mahoning County Commissioners with the following members present:

Thomas J. Barrett
John Palermo

Mr. Palermo moved the adoption of the following Resolution:

WHEREAS, A petition signed by at least twelve freeholders of the County residing in the vicinity of the proposed improvement has been presented to this Board of County Commissioners requesting said Board to Vacate part of Huntmere Avenue a Public Road as described therein; therefore, be it

RESOLVED, That the 11 day of October, 1974, at 10 o'clock a.m., be fixed as the date for a final hearing thereof, which hearing will be at the office of the Board; and be it further

RESOLVED, That the Clerk of this Board be and he is hereby directed to give notice of the time and place for both such view and hearing by publication once a week for two consecutive weeks in the Youngstown Vindicator, a newspaper published and having general circulation in the County, which said notice shall also state briefly the character of said proposed improvement.

Mr. Barrett seconed the Resolution and the roll being called upon its adoption, the vote resulted as follows:

Mr. Barrett, Aye
Mr. Bindas, Absent
Mr. Palermo, Aye

Adopted the 13 day of August, 1974

Stephen J. Benish
Clerk, Board of County Commissioners
Mahoning County, Ohio

NOTICE OF TIME AND PLACE OF VIEW AND OF FINAL HEARING
VACATING PT. OF HUNTMERE
(BY PUBLICATION)

Notice is hereby given that there is before the Board of County Commissioners of Mahoning County, Ohio the matter of vacating part of Huntmere Avenue, the general route and termini of which Road are as follows: Beginning at a point on the west margin of DeHoff Drive said point being the intersection of said west margin and the centerline of Huntmere Avenue a fifty foot right-of-way; thence westerly a distance of approximately 316.50 feet to the east margin of Kimberly Avenue as described in the Kimberly Acres Replat of Part of Plats No. 2 and 3, Volume 31 - Page 15 and located in Austintown Township, Mahoning County, Ohio.

RESERVING THEREFROM THE RIGHT AND EASEMENT TO ENTER UPON THE ABOVE DESCRIBED BOUNDARIES FOR THE PURPOSE OF MAINTAINING OR REPAIRING ANY AND ALL PUBLIC UTILITIES THAT MAY EXIST THEREIN AND ANY FUTURE EASEMENTS, AND ALL DRAINAGE RIGHTS WHICH REQUIRE INGRESS AND EGRESS ON PROPERTIES. THIS PUBLIC ROAD VACATING HAS BEEN DETERMINED TO BE UNSUITABLE FOR NON-MOTORIZED VEHICULAR RECREATIONAL USES.

Said Board of County Commissioners has fixed the 11 day of October 1974, at 10 o'clock a.m., as the date when and proposed vacating site as the place where said Board will view the proposed improvement, and has also fixed the 18 day of October 1974, at 10 o'clock a.m., at their office in the County Office Building of said County, at 21 W. Boardman Street in Youngstown, Ohio, as the time and place for the final hearing on said proposed improvement.

By Order of the Board of County Commissioners,
Mahoning County, Ohio.

Stephen J. Benish
Clerk of the Board

Clerk

Mae Cumiskey
Assistant Clerk

AFFIDAVIT OF PUBLISHER SHOWING PUBLICATION OF NOTICE OF TIME AND PLACE OF VIEW AND OF FINAL HEARING

Proof of Publication

The State of Ohio
Mahoning County

Personally appeared before the undersigned authority, Isadora Daley, of The Vindicator Printing Company, publishers of the Youngstown Vindicator and Telegram, a newspaper printed and of general circulation in said County, and State, and being duly sworn, on her oath deposes and says that the notice hereto attached was published for 2 consecutive weeks and that insertins were as follows:
August 30, 1974; September 6, 1974.

Advertisement $49.28

Isadora Daley

Sworn to and subscribed before me this 21 day of September A.D. 1974.
Fedellia M. Smith
Notary Public
My Commission expires
September 4, 1976

RESOLUTION-UPON VIEW OF PROPOSED IMPROVEMENT ORDER TO COUNTY ENGINEER

IN THE MATTER OF THE
Vacating Part of Huntmere Avenue
Austintown Township Public Road.

Office of County Commissioners
Mahoning County, Ohio

The Board of County Commissioners of Mahoning County, Ohio met in special session on the 11th day of October, 1974, at the office of Board of Mahoning County Commissioners with the following members present:

Thomas J. Barrett
George J. Bindas

Mr. Bindas moved the adoption of the following Resolution:

WHEREAS, On the 11 th day of October, 1974, the time heretofore fixed for view of the proposed improvement, we, the Board of County Commissioners having jurisdiction in said matter, went upon the line of said proposed improvement and made personal view of the proposed route and termini therof, and after full investigation and due consideration of all the facts and conditions pertaining thereto; therefore, be it

RESOLVED, That we do find and consider and improvement of sufficient public importance to instruct the County Engineer to make an accurate survey and plat of the same, and furnish an accurate and detailed description of the proposed improvement describing the center line and right of way lines thereof.

Said County Engineer shall also furnish an accurate and detailed description of each tract of land which he believes will be necessary to be taken in the event the proposed improvement be made, together with the name of each owner.

Said County Engineer shall also, at the time of making such survey, set stakes at the termini of each right of way line and at all angles between such termini, and at sufficient other points on the right of way lines so that the bounds of the proposed improvement may be discernible to property owners and other interested persons; and be it further

RESOLVED, That the said County Engineer be and he is herby directed to make a report in writing to this Board, on or before the 18th day of October, 1974, the day fixed for the final hearing, setting forth his opinion either for or against said proposed improvement, and the width to which said improvement shall be opened, which shall not be less than thirty feet; said report shall be accompanied by said plat and detailed and accurate descriptions, and filed with the County Commissioners, and this cause is continued until said date.

Mr. Barrett seconed the Resolution and the roll being call upon its adoption, the vote resulted as follows;

Mr. Barrett	Aye
Mr. Bindas	Aye
Mr. Palermo	Absent

Adopted the 11th day of October, 1974

Stephen J. Benish
Clerk, Board of County Commissioners
Mahoning County, Ohio

REPORT OF COUNTY ENGINEER

IN THE MATTER OF THE
VACATING PART OF HUNTMERE AVENUE
PUBLIC ROAD.
AUSTINTOWN TOWNSHIP

County Engineer's Office,
Mahoning County, Ohio
October 16, 1974

To the Board of County Commissioners of Mahoning County, Ohio:

The undersigned in obedience to your order dated October 11, 1974, proceeded on the 16th day of October, 1974, to make an accurate survey and plat of the Public Road proposed to be improved, and respectfully submits the following report:

In the opinion of the undersigned the proposed improvement should not be granted.

An accurate survey and plat, and an accurate and detailed description of each tract of land which the undersigned County Engineer believes will be necessary to be taken in the event the proposed improvement be made, together with the name of each owner, accompany this report and are made a part hereof.

An accurate and detailed description of the proposed improvement describing therin the center line and right of way lines follows:

Beginning at a point on the west margin of DeHoff Drive said point being a distance of 565.33 feet south of the south margin of Mahoning Avenue; thence along the arc of a 25' radius a distance of 39.27 feet to a point on the south line of Lot No. 252; thence N 86°-00' W a distance of 266.50 feet to a point on the south line of Lot N. 237; thence along the arc of a 25' radius a distance of 39.27 feet to a point on the east margin of Kimberly Avenue; thence S 04°-00' W a distance of 100 feet to a point; thence along the arc of a 25' radius a distance of 39.27 feet to a point on the north line of Lot No. 238; thence S 86°-00' E a distance of 266.50 feet to a point on the north line of Lot No. 253; thence along the arc of a 25' radius a distance of 39.27 feet to a point; thence N 04°-00' E a distance of 100 feet to the place of beginning and containing within these boundaries that area known as part of Huntmere Avenue, a 50' right of way as recorded in Replat of Part of Plats No. 2 and 3, Kimberly Acres Plat Vol, 31 page 15 and located in the Eastern Half of the East Part, Tract 8, Austintown Township, Mahoning County, Ohio.

RESERVING THEREFROM THE RIGHT AND EASEMENT TO ENTER UPON THE ABOVE

DESCRIBED BOUNDARIES FOR THE PURPOSE OF MAINTAINING OR REPAIRING ANY AND ALL PUBLIC UTILITIES THAT MAY EXIST THEREIN AND ANY FUTURE EASEMENTS, AND ALL DRAINAGE RIGHTS WHICH REQUIRE INGRESS AND EGREES ON PROPERTIES.

THIS PUBLIC ROAD VACATING HAS BEEN DETERMINED TO BE UNSUITABLE FOR NON-MOTORIZED VEHICULAR RECREATIONAL USED.

Record of Public Hearing Commissioners' Jr-Vol # 62, Pages 513 and 514

Nick DePrim
Asst. County Engineer of Mahoning County, Ohio

RESOLUTION-GRANTING PROPOSED IMPROVEMENT
ORDERING RECORD, ETC.

IN THE MATTER OF THE
Vacating Part of Huntmere
Public Road
Austintown Township

Office of County Commissioners,
Mahoning County, Ohio

The Board of County Commissioners of Mahoning County, Ohio, met in Regular session on the 15th day of November, 1974, at the office of Board of County Commissioners with the following members present:

Thomas J. Barrett
George J. Bindas
John Palermo

Mr. Palermo moved the adoption of the following Resolution:

WHEREAS, This day this matter came on to be heard on the report, survey, plat and detailed and accurate descriptions as filed by the County Engineer, and said report having been read in open session, the Board proceeded with the hearing of testimony bearing upon the necessity of the said improvement for the public convenience or welfare and offered either for or against going forward with the proposed improvement by interested persons; and

WHEREAS, Said Board has considered said report and all the testimony offered, and all the facts and conditions pertaining to said matter; therefore, be it

RESOLVED, That said Board of County Commissioners do find said improvement will serve the public convenience and welfare; and be it further

RESOLVED, That said improvement as set forth and defined in said report, survey, plat and detailed and accurate descriptions as filed by the County Engineer be and the same is hereby granted and said road is hereby ordered vacated as described by the County Engineer and be it further

RESOLVED, That the County Engineer be and he is hereby directed to cause a record of the proceedings, including the survey and plat and accurate and detailed description of said proposed improvement, to be forthwith entered in the proper road records of said County.

Mr. Bindas seconded the Resolution and the roll being call upon its adoption the vote resulted as follows:

Mr. Barrett	Aye
Mr. Bindas	Aye
Mr. Palermo	Aye

Adopted the 15th day of November, 1974

Stephen J. Benish
Clerk, Board of County Commissioners,
Mahoning County, Ohio.

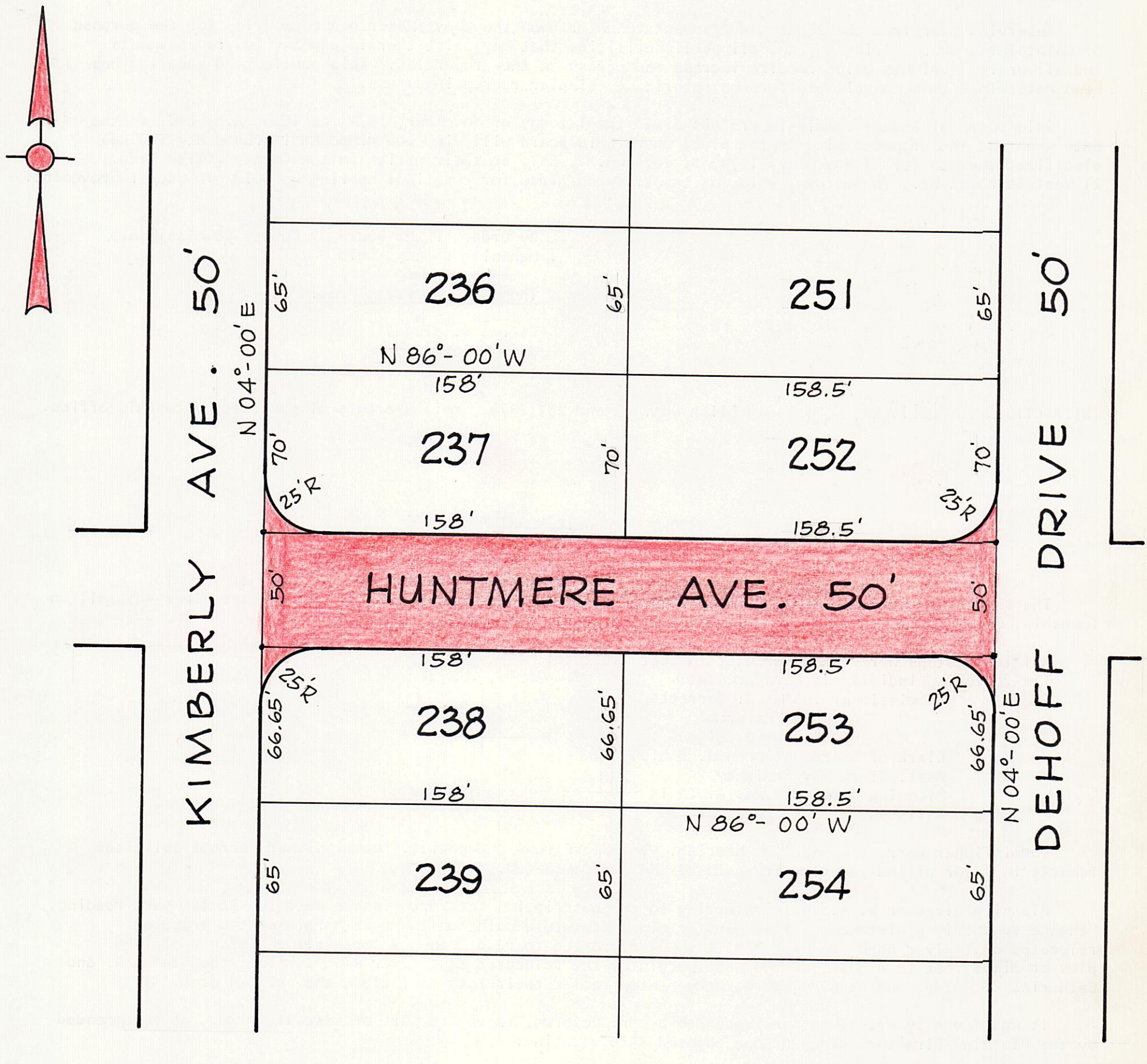
KIMBERLY AVE. 50'
DEHOFF DRIVE
HUNTMERE AVE. 50'
N 04°-00'E
N 86°-00'W
N 04°-00'E
N 86°-00'W
236
237
238
239
251
252
253
254
65'
70'
158'
158.5'
66.65'
25'R
50'

150

WITHOUT PETITION

NOTICE OF TIME AND PLACE OF VIEW AND OF FINAL HEARING TO VACATE PART OF EAST RIVER RD. MILTON TOWNSHIP, MAHONING, COUNTY, OHIO

Notice is hereby given that there is before the Board of County Commissioners of Mahoning County, Ohio, the matter of vacating part of a public road on the line hereinafter described, known as East River Road the general route and termini of which Road are as follows:

"Beginning at the point of intersection of the south margin of Mahoning Avenue Extension and the centerline of East River Rd., said point being adjacent to the Carson Bridge Right of way in Milton Township and Lot No. 1 as described in the Lake View Allotment Vol. 17, Page 61; thence southerly a distance of 1466 plus or minus feet to a point on the west margin of the relocated East River Rd. containing within these boundaries that area known as part of East River Rd., being a right of way 66 feet in width and located in Milton Township, Mahoning County, Ohio.

Reserving therefrom the right and easement to enter upon the above described boundaries for the purpose of maintaining or repairing any and all public utilities that may exist therein and any future easements and all drainage rights which require ingress and egress on the properties. This public road vacating has been determined to be unsuitable for non-motorized vehicular recreational use.

Said Board of County Commissioners has fixed the 1st day of November, 1974, at 10:00 A.M. EST, as the date when and the proposed site as the place where said Board will view the proposed improvement, and has also fixed the 8th day of November, 1974, at 10:00 A.M., EST, at their office in the County Office Bldg., 21 West Boardman St., Youngstown, Ohio, as the time and place for the final hearing on said proposed improvement.

By Order of the Board of County Commissioners
Mahoning County, Ohio

signed Thomas J. Barrett, President

George J. Bindas
John Palermo
Stephen J. Benish, Clerk

INSTRUCTIONS TO PUBLISHER; Please publish Oct. 16 and 23, 1974, Mail 3 proofs of publication to this office.

RECORD OF PUBLIC HEARING

TO VACATE PART OF EAST RIVER ROAD, MILTON TOWNSHIP, MAHONING COUNTY, OHIO

The Board of Mahoning County Commissioners held a public hearing to vacate part of East River Rd., Milton Township, Mahoning County, Ohio without petition on November 8th 1974.

All legal steps were taken pursuant to State statute:
The following Individuals were present:

Commissioner Thomas J. Barrett
" John Palermo
" George J. Bindas
Clerk of Board, Stephen J. Benish
Asst. Clerk May Cumiskey
Planning Director, Wm. A. Lewis
Assistant Planner Fred Sheldon

Commissioner Barrett opened the hearing. The Clerk read the notice. Commissioner Barrett solicited remarks in favor of the facating or against. No one commented.

Planning Director W. A. Lewis referring to the description set forth in the petition at the part reading, "thence southerly a distance of 1466 plus or minus feet to a point on the west margin of the proposed relocated East River Road" recommended it to be corrected to read, "thence southerly a distance of 1466 plus or minus feet to a point on the west margin of the relocated East River Road". Also, that James A. and Catherine E. Purdy, and Stanley and Dorothy Fenton replat their lots to include the vacated area.

It was moved by Mr. Bindas and seconded by Mr. Palermo, to vacate part of East River Rd., as recommended by the Planning Director, since no one opposed said vacating.

ROLL CALL VOTING RESULTED AS FOLLOWS:

Mr. Barrett: Aye, Mr. Bindas, Aye, Mr. Palermo, Aye.

WHEREUPON, the President of the Board declared the foregoing a record of the hearing and that it be spread upon the Journal.

signed; Thomas J. Barrett, President

ATTEST: signed: Stephen J. Benish, Clerk

signed: George J. Bindas, Commissioner

Jr.Vol. 62 Page 542 and 543

RESOLUTION

VACATING A PUBLIC ROAD WITHOUT PETITION AND FIXING TIME OF VIEW AND FINAL HEARING

Office of the Board of County Commissioners
Mahoning County, Ohio

The Board of County Commissioners of Mahoning County, Ohio met in regular session on the 8th day of October, 1974 at the office of the Board of County Commissioners with the following members present: T. J. BARRETT, GEORGE J. BINDAS, JOHN PALERMO

Mr. Palermo moved the adoption of the following Resolution:

WHEREAS, this Board of County Commissioners is of the opinion that it will be for the public convenience or welfare to vacate a part of a public road on the line hereinafter described, known as the East River Rd. the same not being a road on the State Highway System;

The following is the general route and termini of said Road:

Beginning ar the point of intersection of the south margin of Mahoning Ave. Extension and the centerline of East River Rd, said point being adjacent to the Carson Bridge right of way in Milton Township and Lot No. 1 as described inthe Lake View Allotment, Vol. 17 Page 61; thence southerly a distance of 1466 plus or minus feet to a point on the west margin of the proposed relocation of East River Road, containing within these boundaries that area know as part of East River Rd., being a right of way 66 feet in width and located in Milton Township, Mahoning County, Ohio.

Reserving therefrom the right and easement to enter upon the above described boundaries for the purpose of maintaining or repairing any and all public utilities that may exist therein and any future easements, and all drainage right which require ingress and egress on the properties. This public road vacating has been determined to be unsuitable for non-motorized vehicular recreational use.

RESOLVED, that the 1st day of November, 1974, at 10 o'clock A.M. EST be fixed as the date when said Board will view the proposed improvement, on which date we will meet at proposed vacating site and go over the line of said proposed improvement; and be it further,

RESOLVED, that the 8th day of November 1974 at 10 o'clock A.M. EST be fixed as the date for a final hearing thereof, which hearing will be at the office of the Board, and be it further,

RESOLVED, That the Clerk of this Board be and he is hereby directed to give notice of the time and place for both such view and hearing by publication once a week for two consecutive weeks in the Youngstown Vindicator a newspaper published and having general circulation in the County, which said notice shall also state briefly the character of said proposed improvement.

Mr Bindas seconded the Resolution and the roll being called upon its adoption, the vote resulted as follows:

Mr. Barrett	Aye	
Mr. Bindas	Aye	
Mr. Palermo	Aye	Adopted the 8th day of October 1974.

signed: Stephen J. Benish
Clerk of the Board Mahoning County, Ohio

NOTICE OF TIME AND PLACE OF VIEW AND OF FINAL HEARING
TO VACATE A PUBLIC ROAD (By Publication)

Notice is hereby given that there is before the Board of County Commissioners of Mahoning County, Ohio the matter of vacating part of a public road on the line hereinafter described,known as the East River Road, the general route and termino of which road is shown above:

Said Board of County Commissioners has fixed the 1st day of November 1974, at 10:00 A.M. EST as the date when and the proposed site as the place where said Board will view the proposed improvement and has also fixed the 8th day of November 1974 at 10:00 A.M. EST at their office , 21 West Boardman St. in Youngstown, Ohio as the time and place for the final hearing on said proposed improvement.

BY ORDER OF THE BOARD OF COUNTY COMMISSIONERS

MAHONING COUNTY, OHIO

signed: STEPHEN J. BENISH, CLERK

PROOF OF PUBLICATION

THE STATE OF OHIO
MAHONING COUNTY

Personally appeared before the undersigned authority Isadora Daley of the Vindicator Printing Co. publishers of the Youngstown Vindicator and Telegram a newspaper printed and of general circulation in said County and State and being duly sworn on her oath deposes and says that the notice hereto attached was published for 2 consecutive weeks and that insertions were as follows:

Oct. 16, 1974, Oct. 23, 1974

Sworn to and subscribed before me this 29 day of Oct. 1974

signed Fedellia M. Smith
Notary Public

RESOLUTION UPON VIEW OF PROPOSED IMPROVEMENT
ORDER TO COUNTY ENGINEER

IN THE MATTER OF THE
VACATING PART OF EAST RIVER RD.
Public Road

MILTON TOWNSHIP

OFFICE OF COUNTY COMMISSIONERS
MAHONING COUNTY, OHIO

The Board of County Commissioners of Mahoning County, Ohio met in special session on the 1st day of November 1974 at the office of the Br. of County Commissioners with the following members present:

Thomas J. Barrett,
George J. Bindas
John Palermo

Mr. Palermo moved the adoption of the following Resolution:

WHEREAS, on the 1st day of November 1974 the time heretofore fixed for view of the proposed improvement, we, the Br. of County Commissioners having jurisdiction in said matter, went upon the line of said proposed improvement and made personal view of the proposed route and termini thereof, and after full investigation and due consideration of all the facts and conditions pertaining thereto, therefore be it

RESOLVED, That we do find and consider said improvement of sufficient public importance to instruct the County Engineer to make an accurate survey and platof the same, and furnish an accurate and detailed description of the proposed improvement describing the center line and right of way lines thereof.

Said County Engineer shall also furnish an accurate and detailed description of each tract of land which he believes will be necessary to be taken in the event the proposed improvement be made, together with the name of each owner.

Said County Engineer shall also, at the time of making such survey, set stales at the termini of each right of way line and at all angles between such termini, and at sufficient other points on the right of way lines so that the bounds of the proposed improvement may be discernible to property owners and other interested persons; ~~xx~~ and be it further

RESOLVED, That the said County Engineer be and he is hereby directed tomake a report in writing to this Board on or before the 8th day of November 1974 the date fixed for the final hearing, setting forth his opinion either for or against said proposed improvement, and the width to which said improvement shall be opened, which shall not be less than thirty feet; said report shall be accompanied by said plat and detailed and accurate descriptions and filed with the County Commissioners and this cause is continued until said date.

Mr. Bindas seconded the Resolution and the roll being called upon its adoption, the vote resulted as follows:

Mr Barrett, Aye, Mr. Bindas, Aye Mr. Palermo, Aye

Adopted the 1st day of November 1974.

signed: Stephen J. Benish, Clerk
Board of County Commissioners

Mahoning County, Ohio

REPORT OF COUNTY ENGINEER

IN THE MATTER OF THE
VACATING PART OF EAST RIVER ROAD
MILTON TOWNSHIP

COUNTY ENGINEERS OFFICE
MAHONING COUNTY, OHIO

NOVEMBER 6, 1974

TO THE BOARD OF COUNTY COMMISSIONERS OF MAHONING COUNTY, OHIO:

The undersigned in obedience to your order dated Nov. 1, 1974 proceeded on the 6th day of November, 1974 to make an accurate survey and plat of the Public Road proposed to be improved and respectfully submits the following report:
In the opinion of the undersigned the proposed improvement should be granted.

An accurate survey and plat, and an accurate and detailed description of each tract of land which the undersiged County Engineer believes will be necessary to be taken in the event the proposed improvement be made,together with the name of each owner, accompany this report and are made a part hereof.

An accurate and detailed description of the proposed improvement describing therein the center line and right of way lines follows:

Beginning at the intersecting point of the south margin of Mahoning Ave. and the east margin of East River Rd., said point being the northwest corner of Lot No. 1 as described in the Lake View Allotment Vol. 17 Pg. 61 in the Mahoning /County Record of Plats; thence N 89°-29'W a distance of 33.00 feet to a point; thence S 85°-17'W a distance of 33.13 feet to a point; thence S 00°-31'W a distance of 204.35 feet to a point thence S 42°-20'E a distance of 176.07 feet to a point; thence S 37°-35'E a distance of 193.97 feet to a point; thence S 29°-52'E a distance of 369.00 feet to a point; thence S 59°-24' E a distance of 381.23 feet to a point; thence S 50°-41'E a distance of 223.49 feet to a point; thence northerly along the arc having a radius of 683.20 feet a distance of 149.76 feet to a point; thence N 50°-41'W a distance of 93.05 feet to a point; thence N 59°-24' W a distance of 368.77 feet to a point; thence N 29°-52'W a distance of 356.06 feet to a point; thence N 37° - 35' W a distance of 201.17 feet to a point, thence N 42°-20' W a distance of 152.73' to a point; thence N 00° 31' E a distance of 181.29 feet to the place of beginning and containing within these boundaries 2.29 acres of land known as part of East River Road, being a right of way 66 feet in width and located in Milton Township, Mahoning County, Ohio

Reserving therefrom the right and easement to enter upon the above described boundaries for the purpose of maintaining or repairing any and all public utilities that may exist therein and any future easements, and all drainage rights which require ingress and egress on properties.

This public road vacating has been determined to be unsuitable for non-motorized vehicular recreational uses.

Record of Public Hearing Jr. Vol. 62, Page 542-543

Nick DePrim
Asst. County Engineer of Mahoning County, Ohio

RESOLUTION - GRANTING PROPOSED IMPROVEMENT
ORDER RECORD, ETC.

IN THE MATTER OF THE
VACATING PART OF EAST RIVER ROAD
MILTON TOWNSHIP
PUBLIC ROAD

OFFICE OF COUNTY COMMISSIONERS
MAHONING COUNTY, OHIO

The Board of County Commissioners of Mahoning County, Ohio met in special session on the 8th day of November, 1974 at the office of the Board of Mahoning County/with the following members present:
Commissioners
Thomas J. Barrett
George J. Bindas
John Palermo

Mr Bindas moved the adoption of the following Resolution:
WHEREAS, this day this matter came on to be heard on the report, survey, plat and detailed and accurate descriptions as filed by the County Engineer, and said report having been read in open session, the Board proceeded with the hearing of testimony bearing upon the necessity of the said improvement for the public convenience or welfare and offered either for or against going forward with the proposed improvement by interested persons; and
WHEREAS, Said Board has considered said report and all the testimony offered, and all the facts and conditions pertaining to said matter, therefore, be it

RESOLVED, That said Board of County Commissioners do find said improvement will serve the public convenience and welfare, and be it further

RESOLVED, That said improvement as set forth and defined in said report, survey, plat and detailed and accurate descriptions as filed by the County Engineer be and the same is hereby granted and said road is hereby ordered vacated as described by the County Engineer and recommended by the County Planning Director. and be it further,
RESOLVED, That the County Engineer be and he is hereby directed to cause a record of the proceedings including the survey and plat and accurate and detailed description of said proposed improvement, to be forthwith entered in the proper road records of said County.

Mr -Palermo seconded the Resolution, and the roll being called upon its adoption the vote resulted as follows:

Mr. Barrett Aye
Mr. Bindas Aye
Mr. Palermo Aye

Adopted the 8th day of November 1974.

Stephen J. Benish, Clerk
Mahoning County Commissioners

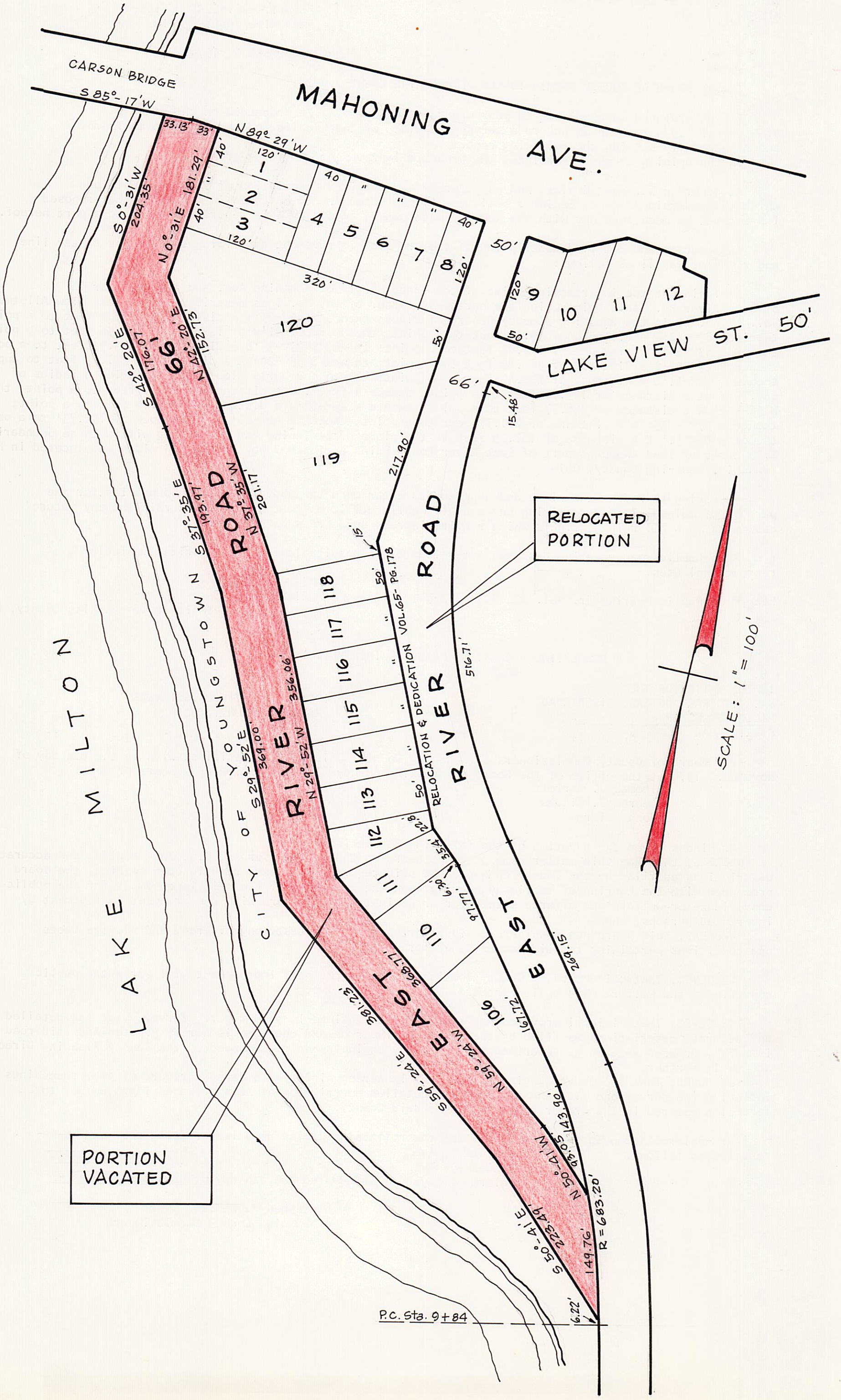
CARSON BRIDGE
MAHONING AVE.
S 85°-17'W
33.13'
33'
N 89°-29'W
40'
120'
1
2
3
4
5
6
7
8
"
40'
320'
120'
50'
9
10
11
12
LAKE VIEW ST. 50'
66'
15.48'
S 0°-31'W
204.35'
N 0°-31'E 181.29'
S 42°-20'E
176.07'
N 42°-20'E
152.73'
99'
120
56'
119
217.90'
15'
118
117
116
115
114
113
112
111
110
106
50'
RELOCATION & DEDICATION VOL. 65- PG. 178
ROAD
RIVER
CITY OF YOUNGSTOWN
S 37°-35'E
193.97'
N 37°-35'W
201.17'
S 29°-52'E
369.00'
N 29°-52'W
356.06'
516.71'
269.15'
97.77'
6.20'
35.4'
22.8'
191.72'
143.90'
S 59°-24'E
381.23'
N 59°-24'W
368.77'
S 50°-41'E
223.49'
N 50°-41'W
149.76'
R = 683.20'
6.22'
P.C. Sta. 9+84
RELOCATED PORTION
PORTION VACATED
SCALE: 1" = 100'
MILTON
LAKE

Public Road Petition

Youngstown, Ohio April 23, 1975

TO THE HONORABLE BOARD OF COUNTY COMMISSIONERS OF MAHONING COUNTY, OHIO:

The undersigned petitioners, freeholders of said County residing in the vicinity of the proposed improvement hereinafter described, respectfully represent that the public convenience and welfare require the vacating of part of Redwood Drive and part of Bonnell Drive a Public Road on the line hereinafter described, and make application to you to institute and order proper proceedings in the premises, for vacating such roads, the same not being roads on the State Highway System.

The following is the general route and termini of said roads:

Parcel No. 1:

Beginning at a point on the east margin of West Blvd. thence along the center line of Redwood Drive a distance of approximately 730± feet to the west margin of Northlawn Avenue extended as described in Replat of Cranberry Run Plat #9, Vol. 52 - Pg. 294 and Vol. 31 - Pg. 38, being a right of way 50 feet in width and located in Boardman Township, Mahoning County, Ohio.

Parcel No. 2:

Beginning at a point on the north margin of Redwood Drive thence along the center line of Bonnell Drive a distance of approximately 140± feet to south margin of a future cul-de-sac having a radius of 60 feet, said Bonnell Drive being a right of way 50 feet in width and located in Boardman Township, Mahoning County, Ohio.

Reserving therefrom the right and easement to enter upon the above described boundaries for the purpose of maintaining or repairing any and all public utilities that may exist therein and any future easements, and all drainage rights which require ingress and egress on properties.

This public road vacating has been determined to be unsuitable for non-motorized vehicular recreational uses.

Circulator: Joseph Sylvester, 802 Glenbrook Road, Youngstown, Ohio 44512
Phone: 758-2782

PETITIONERS NAMES:	TAXING DISTRICT OF COUNTY IN WHICH PETITIONER OWNS REAL ESTATE
Rose Rasile	5721 Mill Creek Blvd.
Anthony Rasile	5721 Mill Creek Blvd.
Mary Jane Silvestri	5701 Mill Creek Blvd.
Frank P. Silvestri, Jr.	5701 Mill Creek Blvd.
Tom Silvestri	5575 Mill Creek Blvd.
Paul T. Smith	5683 Anthos Court
Denise Smith	5683 Anthos Court
Ann G. Smith	5683 Anthos Court
John J. Spano	5555 Mill Creek Blvd.
Anne M. Spano	5555 Mill Creek Blvd.
Margaret Silvestri	5575 Mill Creek Blvd.
Frank P. Silvestri	5575 Mill Creek Blvd.
T.J. Capple	5595 Mill Creek Blvd.
Diane Capple	5595 Mill Creek Blvd.

RESOLUTION-FIXING TIME AND PLACE OF VIEW AND OF FINAL HEARING AND NOTICE THEREOF ON PUBLIC ROAD PETITION

IN THE MATTER OF THE VACATING PARTS OF BONNELL DRIVE AND REDWOOD DRIVE, BOARDMAN TOWNSHIP
Public Road

Mahoning County, Ohio
Office of County Commissioners

Petitioned for by Joseph Sylvester and others.

The Board of County Commissioners of Mahoning County, Ohio, met in regular session on the 2nd day of June, 1975 at the office of Board of Mahoning County Commissioners with the following members present:

Thomas J. Barrett
George J. Bindas
John Palermo

Mr. Barrett moved the adoption of the following Resolution:

WHEREAS, A Petition signed by at least twelve freeholders of the County residing in the vicinity of the proposed improvement has been presented to this Board of County Commissioners requesting said Board to vacate parts of Bonnell Drive and Redwood Drive, a Public Road described therein; therefore, be it

RESOLVED, That the 9 day of July, 1975 at 10:00 a.m., be fixed as the date when we will view the proposed improvement, on which date we will meet at proposed vacating site beginning at West Blvd. & Redwood Drive and go over the line of said proposed improvement; and be it further

RESOLVED, That the 16 day of July, 1975, at 10 o'clock a.m. E.D.S.T. be fixed as the date for a final hearing thereof, which hearing will be at the office of the Board; and be it further

RESOLVED, That the Clerk of this Board be and he is hereby directed to give notice of the time and place for both such view and hearing by publication once a week for two consecutive weeks in the Youngstown Vindicator, a newspaper published and having general circulation in the County, which said notice shall also state briefly the character of said proposed improvement.

Mr. Palermo seconded the Resolution and the roll being called upon its adoption, the vote resulted as follows:

Mr. Barrett, Aye
Mr. Bindas, Aye
Mr. Palermo, Aye

Adopted the 2nd day of June, 1975

Stephen J. Benish
Clerk, Board of County Commissioners,
Mahoning County, Ohio

NOTICE OF TIME AND PLACE OF VIEW AND OF FINAL HEARING
VACATING PARTS OF REDWOOD DRIVE AND BONNELL DRIVE
(BY PUBLICATION)

Notice is hereby given that there is before the Board of County Commissioners of Mahoning County, Ohio, the matter of vacating parts of Redwood Drive and part of Bonnell Drive, the general route and termini of which Roads are as follows: Beginning Parcel No. 1 - Beginning at a point on the east margin of West Blvd., thence along the center line of Redwood Drive a distance of approximately 730± feet to the west margin of Northlawn Avenue extended as described in Replat of Cranberry Run Plat #9, Vol. 52 - Pg.294 and Vol. 31 - Pg. 38 being a right of way 50 feet in width and located in Boardman Township, Mahoning County, Ohio.

Parcel No. 2

Beginning at a point on the north margin of Redwood Drive thence along the center line of Bonnell Drive a distance of approximately 140± feet to south margin of a future cul-de-sac having a radius of 60 feet, said Bonnell Drive being a right-of-way 50 feet in width and located in Boardman Township, Mahoning County, Ohio.

Reserving therefrom the right and easement to enter upon the above described boundaries for the purpose of maintaining or repairing any and all public utilities that may exist therein and any future easements, and all drainage rights which require ingress and egress on properties.

This public road vacating has been determined to be unsuitable for non-motorized vehicular recreational uses.

Said Board of County Commissioners has fixed the 9 day of July 1975, at 10 o'clock a.m., as the date when andproposed vacating site beginning at West Blvd. & Redwood Drive as the place where said Board will view the proposed improvement, and has also fixed the 16 day of July 1975, at 10 o'clock a.m., E.D.S.T. at their office in the County Office Building of said County, 21 West Boardman St. in Youngstown, Ohio, as the time and place for the final hearing on said proposed improvement.

By Order of the Board of County Commissioners,
Mahoning County, Ohio

Stephen J. Benish,
Clerk of the Board

Mae Cumiskey
Assistant Clerk

AFFIDAVIT OF PUBLISHER SHOWING PUBLICATION OF NOTICE OF TIME AND PLACE OF VIEW AND OF FINAL HEARING

Proof of Publication

The State of Ohio
Mahoning County

Personally appeared before the undersigned authority, Gayle Plunkard, of The Vindicator Printing Company, publishers of the Youngstown Vindicator and Telegram, a newspaper printed and of general circulation in said County, and State, and being duly sworn, on her oath deposes and says that the notice hereto attached was published for 2 consecutive weeks and that insertions were as follows:
June 13, 1975; June 20, 1975.

Advertisement $73.92 Gayle Plunkard

Sworn to and subscribed before me this 24 day of June A.D. 1975.

Fedelia M. Smith
Notary Public
My Commission expires
September 4, 1976

RESOLUTION-UPON VIEW OF PROPOSED IMPROVEMENT ORDER TO COUNTY ENGINEER

IN THE MATTER OF THE
Vacating Parts of Bonnell Drive and
Redwood Drive
Boardman Township Public Road

Office of County Commissioners
Mahoning County, Ohio

The Board of County Commissioners of Mahoning County, Ohio met in special session on the 9 day of July, 1975, at the office of the Board of Mahoning County Commissioners with the following members present:

Thomas J. Barrett
George J. Bindas
John Palermo

Mr. Palermo moved the adoption of the following Resolution:

WHEREAS, On the 9 day of July, 1975, the time heretofore fixed for view of the proposed improvement, we, the Board of County Commissioners having jurisdiction in said matter, went upon the line of said proposed improvement and made personal view of the proposed route and termini thereof, and after full investigation and due consideration of all the facts and conditions pertaining thereto; therefore, be it

RESOLVED, That we do find and consider said improvement of sufficient public importance to instruct the County Engineer to make an accurate survey and plat of the same, and furnish an accurate and detailed description of the proposed improvement describing the center line and right of way lines thereof.

Said County Engineer shall also furnish an accurate and detailed description of each tract of land which he believes will be necessary to be taken in the event the proposed improvement be made, together with the name of each owner.

Said County Engineer shall also, at the time of making such survey, set stakes at the termini of each right of way line and at all angles between such termini, and at sufficient other points on the right of way lines so that the bounds of the proposed improvement may be discernible to property owners and other interested persona; and be it further

RESOLVED, That the said County Engineer be and he is hereby directed to make a report in writing to this Board, on or before the 16 day of July, 1975, the date fixed for the final hearing, setting forth his opinion either for or against said proposed improvement, and the width to which said improvement shall be opened, which shall not be less than thirty feet; said report shall be accompanied by said plat and detailed and accurate descriptions, and filed with the County Commissioners, and this cause is continued until said date.

Mr. Barrett seconded the Resolution and the roll being called upon its adoption, the vote resulted as follows:

Mr. Barrett	Aye
Mr. Bindas	Aye
Mr. Palermo	Aye

Adopted the 9 day of July, 1975

Stephen J. Benish
Clerk, Board of County Commissioners
Mahoning County, Ohio

REPORT OF COUNTY ENGINEER

IN THE MATTER OF THE VACATING
REDWOOD DRIVE AND PART OF
BONNELL DRIVE
PUBLIC ROAD
BOARDMAN TOWNSHIP

County Engineer's Office
Mahoning County, Ohio
July 14, 1975

To the Board of County Commissioners of Mahoning County, Ohio:

The undersigned in obedience to your order dated July 9, 1975, proceeded on the 14 day of July, 1975 to make an accurate survey and plat of the Public Road proposed to be improved, and respectfully submits the following report:

In the opinion of the undersigned the proposed improvement should be granted.

An accurate survey and plat, and an accurate and detailed description of each tract of land which the undersigned County Engineer believes will be necessary to be taken in the event the proposed improvement be made, together with the name of each owner, accompany this report and are made a part hereof.

An accurate and detailed description of the proposed improvement describing therein the center line and right of way lines follows:

PARCEL #1

Beginning at a point on the east margin of West Blvd. (C.H.137) said point being S 04°-07'W and distant approximately 352± feet from the center line of Glen Park Drive , said point also being the north-west corner of Lot #1 of the future Anna Marie Plat No. 2; thence S 4°-07'W a distance of 40 feet to the true place of beginning; thence easterly along the arc of a circle having a radius of 25 feet to a point on the north margin of Redwood Drive; thence S 86°-03'E a distance of 729.50 feet to a point on the west margin of Northlawn Avenue extended; thence S 03°-56'W a distance of 75 feet to a point; thence westerly along the arc of a circle having a radius of 25 feet to a point on the south margin of Redwood Drive; thence N 86°-03'W a distance of 704.50 feet to a point; thence southerly along the arc of a circle having a radius of 25 feet to a point on the east margin of said West Blvd. (C.H.137); thence N 04°-07'E a distance of 100 feet to the true place of beginning as described in Replat of Cranberry Run Plat #9, Vol. 52 - Pg. 294 and Vol. 31 - Pg. 38, being a right of way of 50 feet in width known as Redwood Drive and located in G.L. 8-4th Div. of Boardman Township, Mahoning County, Ohio.

PARCEL #2

Beginning at a point on the north margin of Redwood Drive which is the true place of beginning, said point being S 86°-03'E and distant approximately 380± feet from a point of intersection of the east margin of West Blvd. (C.H.137) and the north margin ofsaid Redwood Drive, said point being S 04°-07'W and distant 417± feet from the center line of Glen Park Drive; thence northerly along the arc of a circle having a radius of 25 feet to a point on the west margin of Bonnell Drive; thence N 04°-07'E a distance of 120± feet to a point; thence easterly along the arc of a circle having a radius of 60 feet, a distance of 51.31 feet and a chord distance of 50 feet to a point; thence S 04°-07'W a distance of 120± feet to a point; thence easterly along the arc of a circle having a radius of 25 feet to a point; thence N 86°-03'W a distance of 100 feet to the true place of beginning as described in Replat of Cranberry Run Plat #9, Vol. 52 - Pg. 294 and Vol. 31 - Pg. 38, being a right of way 50 feet in width known as part of Bonnell Drive and located G.L. 6 - 4th Div. Boardman Township, Mahoning County, Ohio

Reserving therefrom the right and easement to enter upon the above described boundaries for the purpose of maintaining or repairing any and all public utilities that may exist therein and any future easements, and all drainage rights which require ingress and egress on properties.

This public road vacating has been determined to be unsuitable for non-motorized vehicular recreational uses.

RECORD OF PUBLIC HEARING
JR. VOL. 63, PAGES 372 and 373

SIGNED: NICK DEPRIM
ASS'T. COUNTY ENGINEER OF MAHONING
COUNTY, OHIO

RESOLUTION-GRANTING PROPOSED IMPROVEMENT-ORDERING RECORD, ETC.

IN THE MATTER OF THE
VACATING PART OF REDWOOD DRIVE AND
PART OF BONNELL DRIVE
BOARDMAN TOWNSHIP
Public Road

Office of the County Commissioners
Mahoning County, Ohio

The Board of County Commissioners of Mahoning County, Ohio, met in regular session on the 24 day of July, 1975, at the office of Board of Mahoning County Commissioners with the following members present:

Thomas J. Barrett
George J. Bindas
John Palermo

Mr. Palermo moved the adoption of the following Resolution:

WHEREAS, This day the matter came on to be heard on the report, survey, plat and detailed and accurate descriptions as filed by the County Engineer, and said report having been read in open session, the Board proceeded with the hearing of testimony bearing upon the necessity of the said improvement for the public convenience or welfare and offered either for or against going forward with the proposed improvement by interested persons; and

WHEREAS, Said Board has considered said report and all the testimony offered, and all the facts and conditions pertaining to said matter; therefore, be it

RESOLVED, That said Board of County Commissioners do find said improvement will serve the public convenience and welfare; and be it further

RESOLVED, That said improvement as set forth and defined in said report, survey, plat and detailed and accurate descriptions as filed by the County Engineer be and the same is hereby granted and said road is hereby ordered Vacated as described by County Engineer and be it further

RESOLVED, That the County Engineer be and he is hereby directed to cause a record of the proceedings, including the survey and plat and accurate and detailed description of said proposed improvement, to be forthwith entered in the proper road records of said County.

Mr. Barrett seconded the Resolution and the roll being called upon its adoption the vote resulted as follows:

Mr. Barrett	Aye
Mr. Bindas	Aye
Mr. Palermo	Aye

Adopted the 24 day of July, 1975.

Signed: Stephen J. Benish
Clerk, Board of County Commissioners
Mahoning County, Ohio

SCALE : 1" = 50'

NORTHLAWN AVE. 50'

S 03°-56'W

BONNELL DRIVE 50'

S 4°-07'W

REDWOOD DRIVE 50'

N 86°-03'W

WEST BLVD. 66'

BOARDMAN TOWNSHIP BOARD OF EDUCATION
VOL. 31 - PAGE 38
16.764 ACRES

JACK MITCHELL SCHULMAN

Counselor at Law
1636 Standard Building
Cleveland, Ohio 44113

May 4, 1970

Board of County Commissioners
Mahoning County
County Office Building
21 West Boardman Street
Youngstown, Ohio 44503

Attention Mrs. Cumisky

Dear Mrs. Cumisky:

As I indicated in our telephone conversation today, we are seeking to vacate North Alley, which is in the village of East Lewistown in Mahoning County. I am enclosing a survey of the Alley, which was made about three years ago.

We are interested in vacating all of North Alley. North Alley is bounded on both sides by property belonging to Mr. and Mrs. Miklas, who have consented to the vacation.

I have been advised that North Alley and the other alleys in the vicinity originally were laid out around the year 1825. They have never been improved or used and represent only lines on a map. Therefore, there should be little problem in having this one vacated.

I would appreciate it if you would forward this letter with the survey map to the County Engineer for a description of the area to be vacated. Please ask him to forward a Petition to vacate the area to me at his earliest convenience. Thank you for your cooperation.

Sincerely,

signed
Jack Schulman

SCHULMAN & SCHULMAN

Counselors at law
1636 Standard Building
Cleveland, Ohio 44113

June 4, 1970

Board of County Commissioners
Mahoning County
County Office Building
21 West Boardman Street
Youngstown, Ohio 44503

In Re: Petition to Vacate North Alley

Attention: Mrs. Cumiskey

Dear Sirs:

We are hereby filing, on behalf of Mr. & Mrs. Stephen Miklas, the enclosed Petition to Vacate North Alley.

North Alley is located in Mahoning County in the Village of East Lewistown. North Alley is one of a group of alleys which were originally drawn around the year 1825. As I understand it, none of these alleys has been improved or used. They are merely lines on a map, and have long been forgotten. Indeed, when Mr. Miklas purchased his property, he received a deed which does not show the alley at all.

As the petition indicates, Mr. & Mrs. Miklas own the property abutting both sides of the alley for its entire distance. They are the only abutting property owners to this alley.

The enclosed petition seeks to have the alley vacated under the provisions of Section 5553.042 Ohio Revised Code. Unlike Section 5553.04 Ohio Revised Code, Section 5553.042 does not require that the petition contain the signatures of twelve resident freeholders. In addition, Section 5553.042 does not require a viewing by the County Commissioners, nor notice to the abutting property owners, nor a public hearing.

As authority for the foregoing statements, I refer the Board to two opinions of the Ohio Attorney General. The first of these is OAG 66-065, 3 Ohio Government Reports 156. That opinion specifies that:

1. Section 5553.042 does not require notice of the proposed vacation to the abutting land owners.

2. No hearing on the proposed vacation is required.

3. If the Board finds that the street or alley has been abandoned and not used for a period of 21 years, it must by resolution order that the street or alley be vacated.

Another opinion of the Attorney General, 1964 OAG 1517 (Page 495), also specifies the standards to be applied and the procedures to be utilized in vacating streets and alleys under 5553.042. The pertinent parts of that syllabus are as follows:

"1. A street is 'abandoned' within the meaning of Section 5553.042 Revised Code when the township fails to exercise control over it and otherwise manifests intent to surrender its right to maintain it as a public way.

"2. A street is 'not in use' as that term is used in Section 5553.042 Ohio Revised Code when it is not used as a way that is open to the public-at-large for transportation and travel.

"3. If a Board of County Commissioners acting pursuant to 5553.042 Revised Code finds that a public road, highway, or street, or alley has been abandoned and not used for a period of 21 years, it must, by resolution, order such road, highway, street, or alley vacated."

The situation which was specifically under consideration in 1964 OAG 1517 was very similar to the instant situation. There, the street had been dedicated and a plat filed in 1904, but the street was never improved or maintained as a street by the township. In addition, the abutting property owners had placed a swimming pool over the line of the proposed street and were using it as part of their lawn and landscaping. In the present case, the "alley" has never been improved or used. Mr. Miklas has a garden and a shed and some glass covering the line of the "alley." The alley only runs throughthe property of Mr. Miklas, and has never been anything more than a line on a map.

I would appreciate your prompt attention to this Petition. Please advise me if any problems arise. I would also appreciate it if you would advise me of the various stages of proceeding on our Petition.

Sincerely,

signed
Jack Schulman

Enclosure

COUNTY OF MAHONING

BOARD OF COMMISSIONERS

June 10, 1970

Mr. William A. Lewis, Director
Mahoning County Planning Commission
County Office Building
Youngstown, Ohio 44503

Dear Mr. Lewis:

Re: Vacating North Alley - Beaver Township
Mr. and Mrs. Stephen Miklas

Attached hereto is a copy of a letter, dated June 4, 1970 from Attorney Jack Schulman, and a copy of a Petition to vacate above-captioned alley. May we have your recommendation on the proposed vacating.

Sincerely,

BOARD OF COUNTY COMMISSIONERS

_____
John Palermo, President

Enclosure

Office of

THE PROSECUTING ATTORNEY

Mahoning County
Youngstown, Ohio 44503

June 15, 1970

Mr. John Palermo, President
Board of Mahoning County Commissioners
County Office Building
21 W. Boardman Street
Youngstown, Ohio 44503

Dear Mr. Palermo:

I have examined the Petition of Mr. and Mrs. Stephen Miklas regarding the vacating of North Alley in Beaver Township. I concur with Attorney Jack Schulman's analysis of the law with regard to the proposed vacation.

Attorney General's Opinion of 1964 and 1966 have specifically ruled that hearing and viewing of the property to be vacated are not necessary. Your only requirement is to establish that the alley has in fact been abandoned and not used for a period of twenty-one (21) years as set forth in the Petition.

Very truly yours,

VINCENT E. GILMARTIN
Prosecuting Attorney

By Signed
Harold S. Rickert, Jr.
Asst. Prosecuting Attorney

COUNTY OF MAHONING

Board of Commissioners
July 15, 1970

Mr. W.H. Yoder, Clerk
Beaver Township Trustees
R.R. #1
Columbiana, Ohio 44408

Dear Mr. Yoder:

Re: Petition to Vacate an Alley (North Alley) in the Community of East Lewistown Beaver Township

Attached hereto is a copy of a request to vacate the above-captioned alley pursuant to Ohio Revised Code 5553.042, which is self-explanatory.

A member of the Staff of the Prosecuting Attorney suggested the Beaver Township Trustees be notified, and requested to notify the Board of Mahoning County Commissioners whether or not the facts set forth in the letter of Attorney Jack Schulman, that the alley has not been used for a period of twenty-one years, is correct.

The Board of Mahoning County Commissioners would appreciate hearing from you in this regard so that we may proceed.

Sincerely,

BOARD OF MAHONING COUNTY COMMISSIONERS

Signed
John Palermo, President

Enclosures

July 17, 1970

The Trustees of Beaver Township have no objection to vacating above alley. We appreciate your kindness and cooperation in informing us of this matter.

Signed: Wm. Yoder, Clerk

COUNTY OF MAHONING

Planning Commission
Youngstown, Ohio 44503

June 17, 1970

Board of Commissioners
County of Mahoning
County Office Building
21 W. Boardman Street
Youngstown, Ohio 44503

Re: Petition to vacate an Alley (North Alley) in the Community of East Lewistown - Beaver Township.

Gentlemen:

At the 419th regular meeting of the Mahoning County Planning Commission, held Tuesday, June 16, 1970, consideration was given to the current proposal to vacate North Alley (16.5 x 198') recorded in the East Lewistown Plat (transcribed Record #20) of Mahoning County.

The Commission discussed the proposal and then recommended the vacation be granted.

Information on this proposal is as follows:

1. The Alley is located 412.5' north of the intersection of New Buffalo Road and South Range Road (S.R.165).

2. It extends 198 feet west from the west right-of-way line of New Buffalo Road and along the north line of lot #13 of the East Lewistown Plat.

3. The Alley is unimproved and contains no utilities (public water or Sanitary Sewer facilities.)

4. The owners of lot #13 also own the 66' x 165' parcel on the north side of the Alley.

5. The zone classification is Residence R-1 and Business.

6. The township officials are in favor of this request if consideration is given to the extension of Walnut Alley north to the future 50' street proposed in the Port Mellinger Plat #1 (Vol. 43, Pg. 105).

7. The Planning Staff recommends this alley be vacated and the owner of the adjacent properties be requested to officially add the vacated area to same and thereby assist the County Auditor in keeping his records pertaining to property taxes current.

Area maps are attached for your convenience.

Sincerely,

Signed
William A. Lewis,
Planning Director

Enclosures

RESOLUTION

GRANTING THE VACATING OF NORTH ALLEY, IN THE
COMMUNITY OF EAST LEWISTOWN, BEAVER TOWNSHIP,
MAHONING COUNTY, OHIO

WHEREAS, the Board of Mahoning County Commissioners was petitioned to vacate North Alley, Community of East Lewistown, Mahoning County, Ohio, by Stephen Miklas and Janet Miklas through their Attorney Jack M. Schulman, 1636 Standard Building, Cleveland, Ohio, at its meeting held July 9, 1970, in the Commissioners' Conference Room, County Office Building, 21 West Boardman Street, Youngstown, Ohio 44503; and

WHEREAS, Said Petition was submitted pursuant to Ohio Revised Code 5553.042, setting forth that North Alley has been abandoned and not used for a period exceeding 21 years; and

WHEREAS, The Board of Trustees of Beaver Township has no objection to said vacating; and

WHEREAS, the Mahoning County Planning Commission recommended the vacating subject to the owner of the adjacent properties officially add the vacated area to the tax duplicate.

NOW, THEREFORE, BE IT RESOLVED, by the Board of Mahoning County Commissioners that the following general route and termini is hereby ordered vacated as follows:

"Beginning at a point on the west margin of New Buffalo Road, said point being the northeast corner of Lot #13 as recorded in the East Lewistown Plat, transcribed Record 20 of the MahoningCounty, Ohio Record of Plats, said point being the intersection of said west margin of New Buffalo Road and the south margin of North Alley and further described as being a distance of 412.50 feet northerly from the centerline of South Range Road thence northerly a distance of 16.50 feet to a point on the north margin of North Alley; thence easterly a distance of 198.00 feet; thence southerly a distance of 16.50 feet to the place of beginning and containing within said boundaries 0.075 acres of land known as North Alley being 16.50 feet in width as recorded in Transcribed Record 20, East Lewistown Plat and situated in the south half Section 16, Beaver Township, Mahoning County, Ohio."

It was moved by Mr. Bindas, and seconded by Mr. Barrett, that the foregoing Resolution be approved this 4 day of August, 1970, and certified copies be forwarded to the County Auditor, County Recorder, Tax Map, Planning Commission, Beaver Township Trustees and Attorney Jack Schulman.

Roll call voting resulted as follows:

Mr. Barrett: Aye
Mr. Bindas: Aye
Mr. Palermo. Aye

WHEREUPON, the President of the Board declared the foregoing Resolution duly adopted this 4 day of August, 1970.

Signed
John Palermo, President of the Board

ATTEST:

Signed
Stephen J. Benish, Clerk

Jr. Vol. #58 Page 370 & 371

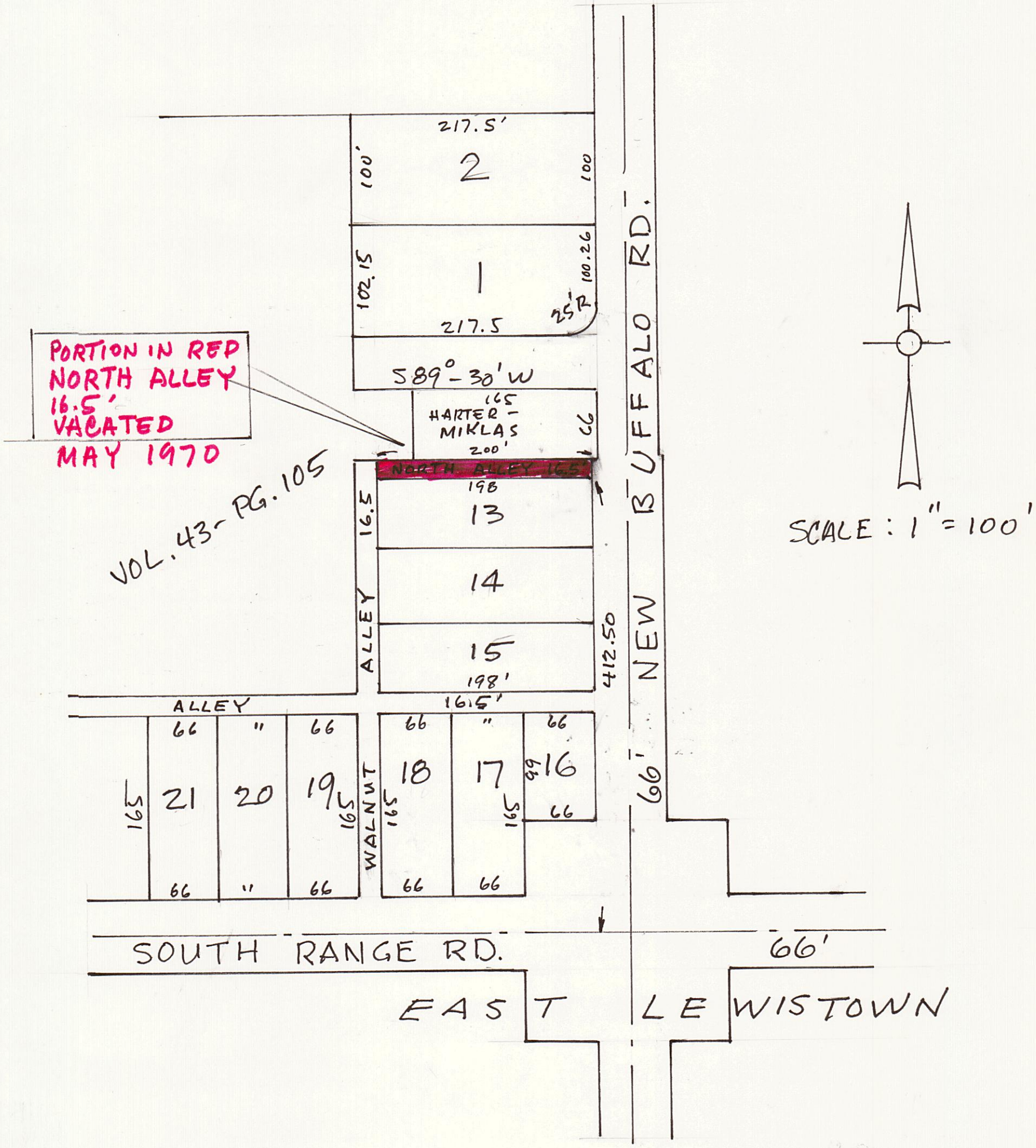

T.R. 20 SOUTH ½ SECTION 16
BEAVER TOWNSHIP
AREA OF EAST LEWISTOWN

ALLEY VACATED UNDER RC 5553.042
NO PETITION. ALLEY NOT USED
FOR PERIOD OF TWENTY ONE YEARS

PUBLIC ROAD PETITION

Youngstown, Ohio August 18, 1975

TO THE HONORABLE BOARD OF COUNTY COMMISSIONERS OF MAHONING, COUNTY, OHIO:

The undersigned petitioners, freeholders of said County residing in the vicinity of the proposed improvement hereinafter described, respectfully represent that the public convenience and welfare require the vacating of Elizabeth Street a Public Road on the line hereinafter described, and make application to you to institute and order proper proceedings in the premises, for vacating such road, the same not being a road on the State Highway System.

The following is the general route and termini of said road:

Beginning at a point at the intersection of New Buffalo Road and Paradise Avenue thence westerly along the centerline of Paradise Avenue a distance of 1300 feet to a point which is the centerline intersection of Elizabeth Street and Paradise Avenue, thence southerly along the centerline of Elizabeth Street being a 50 foot right of way a distance of 300 feet to the end of Elizabeth Street which is also the southerly property line of Lot No. 1 of the R.E. Beard Plat No. 1 Vol. 63, Page 49 and located in Beaver Township, Mahoning County, Ohio.

Reserving therefrom the right and easement to enter upon the above described boundaries for the purpose of maintaining or repairing any and all public utilities that may exist therein and any future easements, and all drainage rights which require ingress and egress on properties.

Circulator: Lynn Beconder, 3237 Paradise Avenue, Canfield, Ohio 44406
Phone; 549-3444

PETITIONERS NAMES:	TAXING DISTRICT OF COUNTY IN WHICH PETITIONER OWNS REAL ESTATE
Frank J. Levinsky	Beaver Township
Mrs. J.E. Lambert	" "
Diane M. Levinsky	" "
Judith M. Drouhard	" "
Wade M. Drouhard	" "
Carole Beconder	" "
Mary E. Delpha	" "
Joyce A. Balestra	" "
Michael Sisko	" "
James Reuff	" "
Dolores Reuff	" "
Joseph D. Balestra	" "
Sandra Iacobucci	" "
Edward Iacobucci	" "
Lynn Beconder	" "

RESOLUTION-FIXING TIME AND PLACE OF VIEW AND OF FINAL HEARING AND NOTICE THEREOF ON PUBLIC ROAD PETITION

IN THE MATTER OF THE VACATING OF
ELIZABETH STREET, BEAVER TOWNSHIP
Public Road

Mahoning County, Ohio
Office of County Commissioners

Petitioned for by Lynn Beconder and others.

The Board of County Commissioners of Mahoning County, Ohio, met in regular session on the 16 day of September, 1975, at the office of Board of Mahoning County Commissioners with the following members present:

Thomas J. Barrett
George J. Bindas
John Palermo

Mr. Barrett moved the adoption of the following Resolution:

WHEREAS, A Petition signed by at least twelve freeholders of the County residing in the vicinity of the proposed improvement has been presented to this Board of County Commissioners requesting said Board to vacate Elizabeth Street a Public Road as described therein; therefore, be it

RESOLVED, That the 17 day of October, 1975 at 10:00 o'clock A.M. E.D.S.T. be fixed as the date when we will view the proposed improvement on which date we will meet at proposed vacating site and go over the line of said proposed improvement; and be it further

RESOLVED, That the 24 day of October, 1975 at 10:00 o'clock A.M. E.D.S.T. be fixed as the date for a final hearing thereof, which hearing will be at the office of the Board; and be it further

RESOLVED, That the Clerk of this Board be and he is hereby directed to give notice of the time and place for both such view and hearing by publication once a week for two consecutive weeks in th e Youngstown Vindicator, a newspaper published and having general circulation in the County, which said notice shall also state briefly the character of said proposed improvement.

Mr. Palermo seconded the Resolution and the roll being called upon its adoption, the vote resulted as follows:

Mr. Barrett, Aye
Mr. Bindas, Aye
Mr. Palermo, Aye

Adopted the 16 day of September, 1975

Stephen J. Benish
Clerk, Board of County Commissioners,
Mahoning County, Ohio

NOTICE OF TIME AND PLACE OF VIEW AND OF FINAL HEARING
TO VACATE ELIZABETH STREET, BEAVER TOWNSHIP
(By Publication)

Notice is hereby given that there is before the Board of County Commissioners of Mahoning County, Ohio, the matter of vacating Elizabeth Street a Public Road on the line hereinafter described , known as the Elizabeth Street Road, the general route and termini of which Road are as follows: Beginning at a point at the intersection of New Buffalo Road and Paradise Avenue thence westerly along the centerline of Paradise Avenue, a distance of 1300 feet to a point which is the centerline intersection of Elizabeth Street and Paradise Avenue, thence southerly along the centerline of Elizabeth Street being a fifty (50) foot right-of-way a distance of 300 feet to the end of Elizabeth Street which is also the southerly property line of Lot No. 1 of the R.E. Beard Plat No. 1, Vol. 63, Page 49, and located in Beaver Township, Mahoning County, Ohio.

Reserving therefrom the right and easement to enter upon the above described boundaries for the purpose of maintaining or repairing any and all public utilities that may exist therein and any future easements, and all drainage rights which require ingress and egress on properties.

Said Board of County Commissioners has fixed the 17 day of October, 1975, at 10:00 o'clock A.M. E.D.S.T. as the date when and proposed vacating site as the place where said Board will view the proposed improvement, and has also fixed the 24 day of October, 1975, at 10:00 o'clock A.M. E.D.S.T., at their office in the County Office Building of said County, in Youngstown, Ohio, as the time and place for the final hearing on said proposed improvement.

By Order of the Board of County Commissioners
Mahoning County, Ohio

Stephen J. Benish,
Clerk of the Board

AFFIDAVIT OF PUBLISHER SHOWING PUBLICATION OF NOTICE OF TIME AND PLACE OF VIEW AND OF FINAL HEARING

Proof of Publication

The State of Ohio
Mahoning County

Personally appeared before the undersigned authority, Gayle Plunkard, of The Vindicator Printing Company, publishers of the Youngstown Vindicator and Telegram, a newspaper printed and of general circulation in said County, and State, and being duly sworn, on her oath deposes and says that the notice hereto attached was published for 2 consecutive weeks and that insertions were as follows:

Oct. 3, 1975; Oct. 10, 1975

Advertisement $53.76

Gayle Plunkard

Sworn to and subscribed before me this 15 day of October A.D. 1975

Fedelia M. Smith
Notary Public
My Commission expires Sept. 4, 1975

RESOLUTION-UPON VIEW OF PROPOSED IMPROVEMENT ORDER TO COUNTY ENGINEER

IN THE MATTER OF THE
Vacating of Elizabeth Street
Beaver Township, Public Road

Office of County Commissioners
Mahoning County, Ohio

The Board of County Commissioners of Mahoning County, Ohio, met in special session on the 17 day of October, 1975, at the office of Board of Mahoning County Commissioners with the following members present:

Thomas J. Barrett
George J. Bindas
John Palermo

Mr. Barrett moved the adoption of the following Resolution:

WHEREAS, On the 17 day of October, 1975, the time heretofore fixed for view of the proposed improvement, we, the Board of County Commissioners having jurisdiction in said matter, went upon the line of said proposed improvement and made personal view of the proposed route and termini thereof, and after full investigation and due consideration of all the facts and conditions pertaining thereto; therefore, be it

RESOLVED, That we do find and consider said improvement of sufficient public importance to instruct the County Engineer to make an accurate survey and plat of the same, and furnish an accurate and detailed description of the proposed improvement describing the center line and right of way lines thereof.

Said County Engineer shall also furnish an accurate and detailed description of each tract of land which he believes will be necessary to be taken in the event the propose d improvement be made, together with the name of each owner.

Said County Engineer shall also, at the time of making such survey, set stakes at the termini of each right of way line and at all angles between such termini, and at sufficient other points on the right of way lines so that the bounds of the proposed improvement may be discernible to property owners and other interested persons; and be it further

RESOLVED, That the said County Engineer be and he is hereby directed to make a report in writing to this Board, on or before the 24 day of October, 1975, the date fixed for the final hearing, setting forth his opinion either for or against said proposed improvement, and the width to which said improvement shall be opened, which shall not be less than thirty feet; said report shall be accompanied by said plat and detailed and accurate descriptions, and filed with the County Commissioners, and this cause is continued until said date.

Mr. Palermo seconded the Resolution and the roll being called upon its adoption, the vote resulted as follows:

Mr. Barrett, Aye
Mr. Bindas Aye
Mr. Palermo, Aye

Adopted the 21 day of October, 1975

Stephen J. Benish
Clerk, Board of Cuonty Commissioners,
Mahoning County, Ohio

REPORT OF COUNTY ENGINEER

IN THE MATTER OF THE VACATING OF
ELIZABETH STREET
PUBLIC ROAD
BEAVER TOWNSHIP

County Engineer's Office
Mahoning County, Ohio
October 20, 1975

To the Board of County Commissioners of Mahoning County, Ohio:

The undersigned in obedience to your order dated October 17, 1975, proceeded on the 20th day of October, 1975, to make an accurate survey and plat of the Public Road proposed to be improved, and respectfully submits the following report:

In the opinion of the undersigned the proposed improvement should not be granted.

An accurate survey and plat, and an accurate and detailed description of each tract of land which the undersigned County Engineer believes will be necessary to be taken in the event the proposed improvement be made, together with the name of each owner, accompany this report and are made a part hereof.

An accurate and detailed description of the proposed improvement describing therein the center line and right of way lines follows:

Beginning at a point on the south-east corner of Lot #1, said point being the intersection of the rear lot line of said Lot #1, and the west margin of Elizabeth Street as described in the R.E. Beard Plat No. 1, Vol. 63 - Pg. 49; thence N 4° -44'E a distance of 274.46 feet to a point; thence westerly along the arc of a circle having a radius of 25 feet to the south margin of Paradise Avenue; thence S 81° - 30'E a distance of 100.22 feet to a point; thence southerly along the arc of a circle having a radius of 25 feet to a point on the east margin of said Elizabeth Street; thence S 4° - 44'W a distance of 271.17 feet to a point; thence N 85° - 16'W a distance of 50 feet to the place of beginning containing within these boundaries that area known as Elizabeth STreet, being a right of way, 50 feet in width and situated in Section 5, Beaver Township, Mahoning County, Ohio.

Reserving therefrom the right and easement to enter upon the above described boundaries for the purpose of maintaining or repairing any and all public utilities that may exist therein and any future easements, and all drainage rights which require ingress and egress on properties.

RECORD OF PUBLIC HEARING
JR. VOL. #63, Page 550

SIGNED: NICK DEPRIM
ASS'T. COUNTY ENGINEER OF MAHONING
COUNTY, OHIO

RESOLUTION-GRANTING PROPOSED IMPROVEMENT-ORDERING RECORD, ETC.

IN THE MATTER OF THE
VACATING OF ELIZABETH STREET
BEAVER TOWNSHIP
Public Road

Office of the County Commissioners
Mahoning County, Ohio

The Board of County Commissioners of Mahoning County, Ohio, met in regular session on the 28th day of October, 1975 at the office of Board of Mahoning County Commissioners with the following members present:

Thomas J. Barrett
George J. Bindas
John Palermo

Mr. Palermo moved the adoption of the following Resolution:

WHEREAS, This day this matter came on to be heard on the report, survey, plat and detailed and accurate descriptions as filed by the County Engineer, and said report having been read in open session, the Board proceeded with the hearing of testimony bearing upon the necessity of the said improvement for the public convenience or welfare and offered either for or against going forward with the proposed improvement by interested persons; and

WHEREAS, Said Board has considered said report and all the testimony offered, and all the facts and conditions pertaining to said matter; therefore, be it

RESOLVED, That said Board of County Commissioners do find said improvement will serve the public convenience and welfare; and be it further

RESOLVED, That said improvement as set forth and defined in said report, survye plat and detailed and accurate descriptions as filed by the County Engineer be and the same is hereby granted and said road is hereby ordered vacated as described by the County Engineer with all reservations as stated and be it further

RESOLVED, That the County Engineer be and he is hereby directed to cause a record of the proceedings, including the survey and plat and accurate and detailed description of said proposed improvement, to be

forthwith entered in the proper road records of said County.

Mr. Barrett seconded the Resolution and the roll being called upon its adoption the vote resulted as follows:

Mr. Barrett,	Aye
Mr. Bindas,	Aye
Mr. Palermo,	Aye

Adopted the 28 day of October, 1975.

Signed: Stephen J. Benish
Clerk, Board of County Commissioners
Mahoning County, Ohio

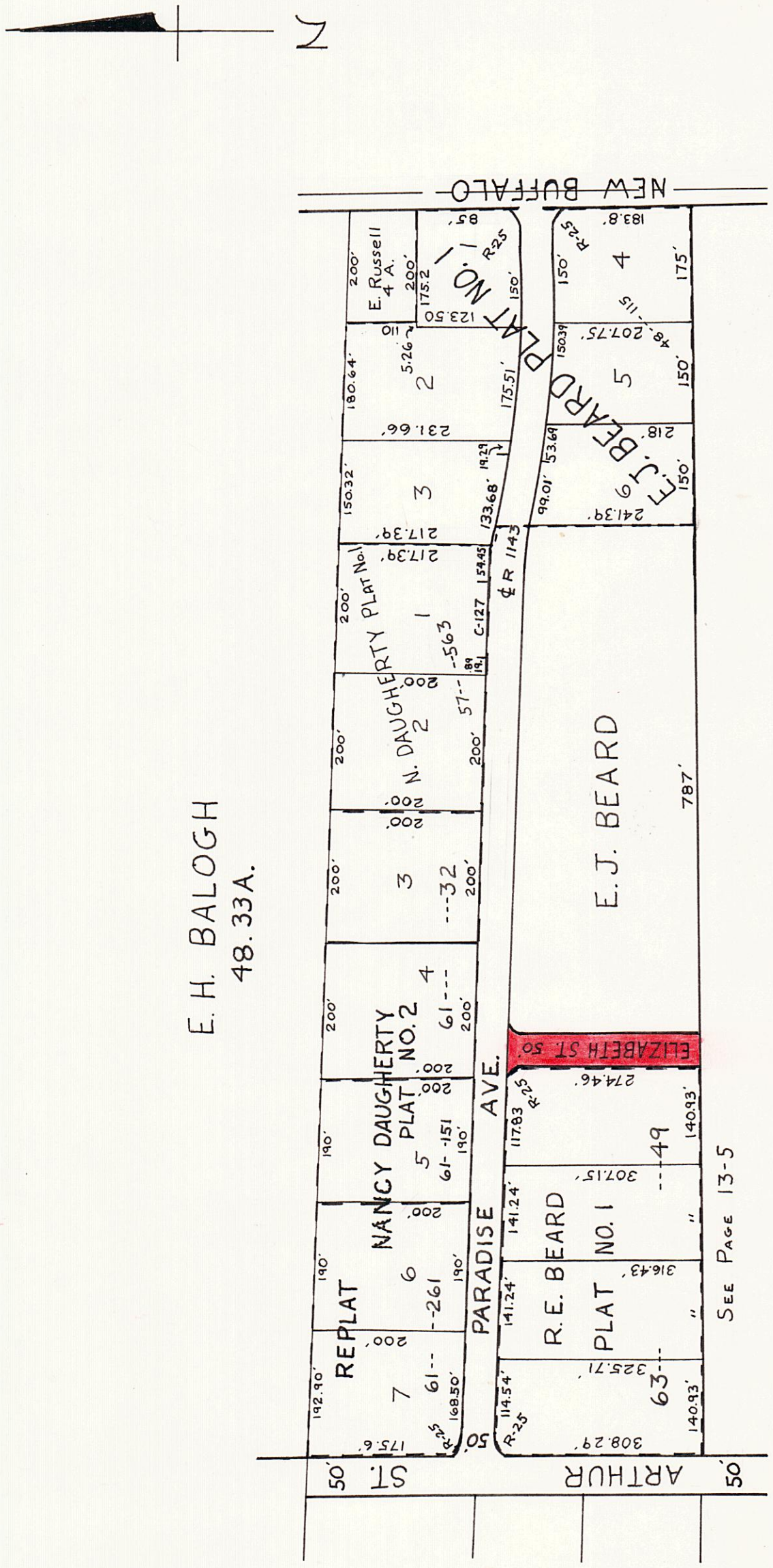
N
NEW BUFFALO
E. Russell 4 A.
200'
175.2
200'
85'
R-25
123.50'
150'
180.64'
5.26
2
175.51'
231.66'
150.32'
217.39'
3
217.39'
200'
200'
200'
200'
N. DAUGHERTY PLAT No. 1
3
--32
200'
200'
1
--563
C-127
154.45'
133.68'
19.29'
℄ R 1143
183.8'
R-25
150'
4
175'
207.75'
115'
150'
5
150'
218'
53.69'
99.01'
241.39'
E. J. BEARD
787'
E. J. BEARD
ELIZABETH ST 50'
274.46'
117.83'
R-25
307.15'
49
140.93'
NANCY DAUGHERTY PLAT NO. 2
5
61--151
190'
200'
200'
200'
4
61---
200'
190'
REPLAT
6
-261
190'
192.90'
175.6'
R-25
7
61--
168.50'
50'
PARADISE
141.24'
141.24'
R. E. BEARD PLAT NO. 1
316.43'
325.71'
63---
140.93'
114.54'
R-25
308.29'
50'
ST.
ARTHUR
50'
E. H. BALOGH
48.33A.
See Page 13-5

Public Road Petition

Youngstown, Ohio February 12, 1976

TO THE HONORABLE BOARD OF COUNTY COMMISSIONERS OF MAHONING COUNTY, OHIO:

The undersigned petitioners, freeholders of said County residing in the vicinity of the proposed improvement hereinafter described, respectfully represent that the public convenience and welfare require the vacating of Richwood Place a Public Road on the line hereinafter described, and make application to you to institute and order proper proceedings in the premises, for vacating such road, the same not being a road on the State Highway System.

The following is the general route and termini of said road:

Beginning at a point on north margin of Canfield-Poland Road (U.S 224) thence along the center line of Richwood Place a distance of approximately 600± feet to the west margin of Locust Avenue being a right of way 50 feet in width as described in Plat #5, Boardman Park Allotment, Vol. 21-Pg. 68-69 and located in Boardman Township, Mahoning County, Ohio.

Reserving therefrom the right and easement to enter upon the above described boundaries for the purpose of maintaining or repairing any and all public utilities that may exist therin and any future easements, and all drainage rights which require ingress and egress on properties.

This Public Road vacating has been determined to be unsuitable for non-motorized vehicular recreational uses.

Circulator: Julius R. Tareshawty, 7255 Glendale Avenue, Youngstown, Ohio 44512
Phone: 758-3141

PETITIONERS NAMES:	TAXING DISTRICT OF COUNTY IN WHICH PETITIONER OWNS REAL ESTATE
Harry Lev	7145 Locust
Mary J. Burns	7167 Glendale Avenue
Wm. J. Arnaut	7251 Glendale Avenue
Ruth Arnaut	7251 Glendale Avenue
Alma L. Timmerman	7205 Glendale Avenue
Wm. Firth	7211 Glendale Avenue
Martha I. Firth	7211 Glendale Avenue
Ruth Odquist	7217 Glendale Avenue
Doris McCreary	7217 Glendale Avenue
Madaline O'Dea	7223 Glendale Avenue
Margaret Vasko	7229 Glendale Avenue
Gay Whistler	7239 Glendale Avenue
Susan Whistler	7239 Glendale Avenue
Mrs. E. M. Brown	7175 Glendale Avenue
Gerald A. Ambrosia	7243 Glendale Avenue
Linda M. Ambrosia	7243 Glendale Avenue

RESOLUTION-FIXING TIME AND PLACE OF VIEW AND OF FINAL HEARING AND NOTICE THEREOF ON PUBLIC ROAD PETITION

IN THE MATTER OF THE VACATING RICHWOOD PLACE
BOARDMAN TOWNSHIP
Public Road

Mahoning County, Ohio
Office of County Commissioners

Petitioned for by Julius R. Tareshawty and others.

The Board of County Commissioners of Mahoning County, Ohio, met in special session on the 19 day of February, 1976, at the office of Board of County Commissioners with the following members present:

Thomas J. Barrett
George J. Bindas
John Palermo

Mr. Barrett moved the adoption of the following Resolution:

WHEREAS, A Petition signed by at least twelve freeholders of the County residing in the vicinity of the proposed improvement has been presented to this Board of County Commissioners requesting said Board to vacate Richwood Place, a Public Road as described therin; therefore, be it

RESOLVED, That the 26 day of March, 1976, at 10:00 o'clock A.M., be fixed as the date when we will view the proposed improvement, on which date we will meet at proposed vacating site and go over the line of said proposed improvement; and be it further

RESOLVED, That the 2nd day of April, 1976, at 10:00 o'clock A.M. be fixed as the date for a final hearing thereof, which hearing will be at the office of the Board; and be it further

RESOLVED, That the Clerk of this Board be and he is hereby directed to give notice of the time and place for both such view and hearing by publication once a week for two consecutive weeks in the Youngstown Vindicator, a newspaper published and having general circulation in the County, which said notice shall also state briefly the character of said proposed improvement.

Mr. Bindas seconded the Resolution and the roll being called upon its adoption, the vote resulted as follows:

Mr. Barrett, Aye
Mr. Bindas, Aye
Mr. Palermo, Aye

Adopted the 19 day of February, 1976

Stephen J. Benish
Clerk, Board of County Commissioners,
Mahoning County, Ohio

NOTICE OF TIME AND PLACE OF VIEW AND OF FINAL HEARING
VACATING RICHWOOD PLACE
(By Publication)

Notice is hereby given that there is before the Board of County Commissioners of Mahoning County, Ohio, the matter of vacating Richwood Place a Public Road on the line hereinafter described, known as the Richwood Place Road, the general route and termini of which Road are as follows: Beginning at a point on the north margin of Canfield-Poland Road (U.S. 224), thence along the center line of Richwood Place, a distance of approximately 600± feet to the west margin of Locust Avenue being a right-of-way of fifty (50') feet in width as described in Plat #5, Boardman Park Allotment, Vol. 21-Pg.68-69 and located in Boardman Township, Mahoning County, Ohio.

Reserving therefrom the right and easement to enter upon the above described boundaries for the purpose of maintaining or repairing any and all public utilities that may exist therein and any future easements, and all drainage rights which require ingress and egress on properties.

This public road vacating has been determined to be unsuitable for non-motorized vehicular recreational uses.

Said Board of County Commissioners has fixed the 26 day of March, 1976, at 10:00 o'clock A.M., as the date when and the proposed vacating site as the place where said Board will view the proposed improvement, and has also fixed the 2 day of April, 1976, at 10:00 o'clock A.M., at their office in the County Office Bldg. of said County, in Youngstown, Ohio, as the time and place for the final hearing on said proposed improvement.

By Order of the Board of County Commissioners,
Mahoning County, Ohio

Stephen J. Benish,
Clerk of the Board

AFFIDAVIT OF PUBLISHER SHOWING PUBLICATION OF NOTICE OF TIME AND PLACE OF VIEW AND OF FINAL HEARING

Proof of Publication

The State of Ohio
Mahoning County

Personally appeared before the undersigned authority, Gayle Plunkard, of The Vindicator Printing Company, publishers of the Youngstown Vindicator and Telegram, a newspaper printed and of general circulation in said County, and State, and being duly sworn, on her oath deposes and says that the notice hereto attached was published for 2 consecutive weeks and that insertions were as follows:
March 5, 1976; March 12, 1976.

Advertisement: $ 57.12

Gayle Plunkard

Sworn to and subscribed before me this 19 day of March A.D. 1976.

Fedellia M. Smith
Notary Public
My Commission expires
September 4, 1976

RESOLUTION-UPON VIEW OF PROPOSED IMPROVEMENT ORDER TO COUNTY ENGINEER

IN THE MATTER OF THE
Vacating of Richwood Place
Boardman Township Public Road

Office of County Commissioners
Mahoning County, Ohio

The Board of County Commissioners of Mahoning County, Ohio, met in special session on the 26 day of March, 1976, at the office of Board of Mahoning County Commissioners with the following members present:

Thomas J. Barrett
George J. Bindas
John Palermo

Mr. Barrett moved the adoption of the following Resolution:

WHEREAS, On the 26 day of March, 1976, the time heretofore fixed for view of the proposed improvement, we, the Board of County Commissioners haveing jurisdiction in said matter, went upon the line of said proposed improvement and made personal view of the proposed route and termini thereof and after full investigation and due consideration of all the facts and conditions pertaining thereto; therefore, be it

RESOLVED, That we do find and consider said improvement of sufficient public importance to instruct the County Engineer to make an accurate survey and plat of the same, and furnish an accurate and detailed description of the proposed improvement describing the center line and right of way lines thereof.

Said County Engineer shall also furnish an accurate and detailed description of each tract of land which he believes will be necessary to be taken in the event the proposed improvement be made, together with the name of each owner.

Said County Engineer shall also, at the time of making such survey, set stakes at the termini of each right of way line and at all angles between such termini, and at sufficient other points on the right of way lines so that the bounds of the proposed improvement may be discernible to property owners and other interested persons; and be it further

RESOLVED, That the said County Engineer be and he is hereby directed to make a report in writing to this Board, on or before the 2 day of April, 1976, the date fixed for the final hearing, setting forth his opinion either for or against said proposed improvement and the width to which said improvement shall be opened, which shall not be less than thirty feet; said report shall be accompanied by said plat and detailed and accurate description, and filed with the County Commisssioners, and this cause is continued until said date.

Mr. Bindas seconded the Resolution and the roll being called upon its adoption, the vote resulted as follows:

Mr. Barrett, Aye
Mr. Bindas, Aye
Mr. Palermo, Aye

Adopted the 26 day of March, 1976

Stephen J. Benish
Clerk, Board of County Commissioners
Mahoning County, Ohio

REPORT OF COUNTY ENGINEER

IN THE MATTER OF THE VACATING OF
RICHWOOD PLACE
PUBLIC ROAD
BOARDMAN TOWNSHIP

County Engineer's Office
Mahoning County, Ohio
March 31, 1976

To the Board of County Commissioners of Mahoning County, Ohio:

The undersigned in obedience to your order dated March 26, 1976, proceeded on the 29 day of March, 1976, to make an accurate survey and plat of the Public Road proposed to be improved, and respectfully submits the following report:

In the opinion of the undersigned the proposed improvement should be granted.

An accurate survey and plat,and an accurate and detailed description of each tract of land which the undersigned County Engineer believes will be necessary to be taken in the event the proposed improvement be made, together with the name of each owner, accompany this report and are made a part hereof.

An accurate and detailed description of the proposed improvement describing therein the center line and right of way lines follows:

Beginning at a point on the north margin of Canfield-Poland Road (U.S. 224) said point being easterly a distance of 45 feet from the southwest corner of Lot #480 as described in Plat #4 Boardman Park Allotment, Vol. 20 - Pg. 249 thence from the true point of beginning and northerly along the arc of a circle having a radius of 30 feet a distance of 47.12 to a point on the west margin of Richwood Place; thence northerly a distance of 120 feet to a point; thence along the arch of a circle having a radius of 230 feet a distance of 291.72 feet to a point; thence easterly a distance of 139.87 feet to a point; thence northerly along the arc of a circle having a radius of 30 feet a distance of 47.12 feet to a point on the west margin of Locust Avenue; thence southerly along the arch of a circle a distance of approximately 132± feet to a point; thence northwesterly along the arc having a radius of 42 feet to a point; thence westerly along the south margin of Richwood Place a distance of 125.14 feet to a point; thence along the arc of a circle having a radius of 180 feet a distance of 172.26 feet to a point; thence southerly a distance of 120 feet to a point; thence easterly along the arc of a circle having a radius of 30 feet a distance of 47.12 feet thence westerly a distance of 110 feet to the place of beginning, containing within these boundaries that area known as Richwood Place a right of way 50 feet in width as described in Boardman Park Allotment, Plat #4, Vol. 20-Page 249 and Plat #5, Vol. 21 - Pages 68 and 69 and located in Boardman Township, Mahoning County, Ohio.

Reserving therefrom the right and easement to enter upon the above described boundaries for the purpose of maintaining or repairing any and all public utilities that may exist therein and any future easements, and all drainage right which require ingress and egress on properties.

This public road vacating has been determined to be unsuitable for non-motorized vehicular recreational uses.

RECORD OF PUBLIC HEARING
JR. VOL. 64, PAGE 224

Signed: NICK DEPRIM
ASS'T. COUNTY ENGINEER OF MAHONING COUNTY, OHIO

RESOLUTION-GRANTING PROPOSED IMPROVEMENT ORDERING RECORD, ETC.

IN THE MATTER OF THE
VACATING OF RICHWOOD PLACE
BOARDMAN TOWNSHIP
Public Road

Office of the County Commissioners
Mahoning County, Ohio

The Board of County Commissioners of Mahoning County, Ohio, met in special session of the 22 day of April, 1976, at the office Board of Mahoning County Commissioners with the following members present:

Thomas J. Barrett
George J. Bindas
John Palermo

Mr. Barrett moved the adoption of the following Resolution:

WHEREAS, This day this matter came on to be heard on the report, survey, plat and detailed and accurate descriptions as filed by the County Engineer, and said report having been read in open session, the Board proceeded with the hearing of testimony bearing upon the necessity of the said improvement for the public convenience or welfare and offered either for or against going forward with the proposed improvement by interested persons; and

WHEREAS, Said Board has considered said report and all the testimony offerred, and all the facts and conditions pertaining to said matter; therefore, be it

RESOLVED, That said Board of County Commissioners do find said improvement will serve the public convenience and welfare; and be it further

RESOLVED, That said improvement as set forth and defined in said report, survey, plat and detailed and accurate descriptions as filed by the County Engineer be and the same is hereby granted and said road is hereby ordered Vacated as described by the County Engineer and be it further

RESOLVED, That the County Engineer be and he is hereby directed to cause a record of the proceedings, including the survey and plat and accurate and detailed description of said proposed improvement, to be forthwith entered in the proper road records of said County.

Mr. Bindas seconded the Resolution and the roll being called upon its adoption the vote resulted as follows:

Mr. Barrett,	Aye
Mr. Bindas,	Aye
Mr. Palermo,	Aye

Adopted the 22 day of April, 1976

Signed: Stephen J. Benish
Clerk, Board of County Commissioners
Mahoning County, Ohio

177

1" = 100'

GLENDALE AVENUE 80'

LOCUST AVENUE 50'

GLENWOOD AVE. 100'

RICHWOOD PLACE 50'

U.S. 224 CANFIELD - POLAND ROAD

519
516
515
514
512
505
506
507
508
509
510
511
504
503
502
501
500
499
498
497
496
495
494
493
492
491
490
489
488
487
486
485
484
483
482
481
480
479
477
475
474
473
472
469
468
467
465
463
462
461
460
459
458
457
456
455
454
453
452

Public Road Petition

Youngstown, Ohio July 15, 1975

TO THE HONORABLE BOARD OF COUNTY COMMISSIONERS OF MAHONING COUNTY, OHIO:

The undersigned petitioners, freeholders of said County residing in the vicinity of the proposed improvement hereinafter described, respectfully represent that the public convenience and welfare require the vacating of Unnamed Alleys a Public Road on the line hereinafter described, and make application to you to institute and order proper proceedings in the premises, for vacating such roads, the same not being roads on the State Highway System.

The following is the general route and termini of said road:

Parcel No. 1:

Beginning at a point on the north margin of Alliance-Salem Road (U.S.62) thence northerly between Lots No. 68 and 69 a distance of 165 feet to the rear lot lines of said Lots No. 68 and 69, being an unnamed alley 10 feet in width as described in Part of Damascus Village T.R.19 and located in S.E. 1/4 Section 31, Goshen Township, Mahoning County, Ohio.

Parcel No. 2:

Beginning at a point on the north margin of Alliance-Salem Road (U.S.62) thence northerly along the west line of Lot #72 a distance of 165 feet to the rear lot line of said Lot #72; thence easterly along the rear lot lines of Lots #71 and #72 a distance of 152 feet to the west margin of Pleasant Street being unnamed alleys 20 feet in width as described in Part of Damascus Village T.R.19 and located in S.E. 1/4 Section 31, Goshen Township, Mahoning County, Ohio.

Reserving therefrom the right and easement to enter upon the above described boundaries for the purpose of maintaining or repairing any and all public utilities that may exist therein and any future easements, and all drainage rights which require ingress and egress on properties.

This public road vacating has been determined to be unsuitable for non-motorized vehicular recreational uses.

Circulator: Paul Bayless, Box 188, Damascus, Ohio
Phone: 537-4651

PETITIONERS NAMES:	TAXING DISTRICT OF COUNTY IN WHICH PETITIONER OWNS REAL ESTATE
William R. Gieger	Mahoning County
Lester Ramsayer	Mahoning County, Goshen Township
Betty Bircher	Mahoning County, Goshen Township
Fred J. Chambers	Mahoning County, Goshen Township
Nora A. Chambers	Mahoning County, Goshen Township
Ralph Mooney	Mahoning County, Goshen Township
Marilyn Mooney	Mahoning County, Goshen Township
Eldon Maris	14144 Rt. 534 Salem, Ohio Mahoning County, Goshen Township
Garnet Maris	" " " " " " " " "
Earl Mather	13795 S.R. 534 " " " " " "
Leonard J. Spencer	16335 W. Calla Road Beloit, Ohio 44609, Goshen Township
Mary Jane Spencer	" " " " " " " " "
Ruth Phillips	Mahoning County, Goshen Township
Ethel A. Trimm	Mahoning County, Goshen Township
Myron Aneest	4930 Geneva Road, Goshen Township, Damascus, Ohio
Fred Bliger	Mahoning County, Goshen Township
Glenn Shreve	Box 158, Damascus, Ohio
Francis Meissner	Mahoning County, Ohio
Helen Meissner	" " "
Paul Bayless	Box 188, Damascus, Ohio, Mahoning County, Ohio
Wilma Bayless	" " " " " " "

RESOLUTION-FIXING TIME AND PLACE OF VIEW AND OF FINAL HEARING AND NOTICE THEREOF ON PUBLIC ROAD PETITION

IN THE MATTER OF THE VACATING UNNAMED ALLEYS GOSHEN TOWNSHIP
Public Road

Mahoning County, Ohio
Office of County Commissioners

Petitioned for by Paul Bayless and others.

The Board of County Commissioners of Mahoning County, Ohio, met in regular session on the 4 day of May, 1976, at the office of Board of Mahoning County Commissioners with the following members present:

Thomas J. Barrett
George J. Bindas
John Palermo

Mr. Barrett moved the adoption of the following Resolution:

WHEREAS, A Petition signed by at least twelve freeholders of the County residing in the vicinity of the proposed improvement has been presented to this Board of County Commissioners requesting said Board to vacate Unnamed Alleys as described therein ; therefore, be it

RESOLVED, That the 11 day of June, 1976, at 10:00 o'clock A.M. E.D.S.T. be fixed as the date when we will view the proposed improvement, on which date we will meet at proposed Unnamed Alley referred to as Parcel No. 1 and go over the line of said proposed improvement; and be it further

RESOLVED, That the 18 day of June, 1976 at 10:00 o'clock A.M. E.D.S.T. be fixed as the date for a final hearing thereof, which hearing will be at the office of the Board; and be it further

RESOLVED, That the Clerk of this Board be and he is hereby directed to give notice of the time and place for both such view and hearing by publication once a week for two consecutive weeks in the Youngstown Vindicator, a newspaper published and having general circulation in the County, which said notice shall also state briefly the character of said proposed improvement.

Mr. Bindas seconded the Resolution and the roll being called upon its adoption, the vote resulted as follows:

Mr. Barrett, Aye
Mr. Bindas, Aye
Mr. Palermo, Aye

Adopted the 4 day of May, 1976

Stephen J. Benish
Clerk, Board of County Commissioners,
Mahoning County, Ohio

NOTICE OF TIME AND PLACE OF VIEW AND OF FINAL HEARING
VACATING UNNAMED ALLEYS
(By PUBLICATION)

Notice is hereby given that there is before the Board of County Commissioners of Mahoning County, Ohio, the matter of vacating Unnamed Alleys on the line hereinafter described, known as the Unnamed Alleys, the general route and termini of which Road are as follows: Beginning Parcel No. 1 - Beginning at a point on the north margin of Alliance-Salem Road (U.S.62) thence northerly between Lots No. 68 and 69 a distance of 165 feet to the rear lot lines of said Lots No. 68 and 69, being an unnamed alley 10 feet in width as described in Part of Damascus Village T.R.19 and located in S.E. 1/4 Section 31, Goshen Township, Mahoning County, Ohio.

Parcel No. 2

Beginning at a point on the north margin of Alliance-Salem Road (U.S.62) thence northerly along the west line of Lot #72, a distance of 165 feet to the rear lot line of said Lot #72; thence easterly along the rear lot lines of Lots #71 and #72, a distance of 152 feet to the west margin of Pleasant Street being unnamed alleys 20 feet in width as described in Part of Damascus Village T.R.19 and located in S.E. 1/4 Section 31, Goshen Township, Mahoning County, Ohio.

Reserving therefrom the right and easement to enter upon the above described boundaries for the purpose of maintaining or repairing any and all public utilities that may exist therein and any future easements, and all drainage rights which require ingress and egress on properties. This public road vacating has been determined to be unsuitable for non-motorized vehicular recreational uses.

Said Board of County Commissioners has fixed the 11 day of June, 1976, at 10:00 o'clock A.M. E.D.S.T. as the date when and Parcel No. 1 to start as the place where said Board will view the proposed improvement, and has also fixed the 18 day of June, 1976, at 10:00 o'clock A.M. E.D.S.T., at their office in the County Office Building of said County, in Youngstown, Ohio, as the time and place for the final hearing on said proposed improvement.

By Order of the Board of County Commissioners
Mahoning County, Ohio

Stephen J. Benish,
Clerk of the Board

AFFIDAVIT OF PUBLISHER SHOWING PUBLICATION OF NOTICE OF TIME AND PLACE OF VIEW AND OF FINAL HEARING

Proof of Publication

The State of Ohio
Mahoning County

Personally appeared before the undersigned authority, Gayle Plunkard, of The Vindicator Printing Company, publishers of the Youngstown Vindicator and Telegram, a newspaper printed and of general circulation in said County, and State, and being duly sworn, on her oath deposes and says that the notice hereto attached was published for 2 consecutive weeks and that insertions were as follows:
May 14, 1976; May 21, 1976.

Advertisement $67.20

Gayle Plunkard

Sworn to and subscribed before me this 27 day of May A.D. 1976.

Helen I. Kopsco
Notary Public
My Commission expires
October 25, 1978

RESOLUTION-UPON VIEW OF PROPOSED IMPROVEMENT ORDER TO COUNTY ENGINEER

IN THE MATTER OF THE
Vacating Unnamed Alleys
Goshen Township Public Road

Office of County Commissioners
Mahoning County, Ohio

The Board of County Commissioners of Mahoning County, Ohio, met in special session on the 11 day of June, 1976, at the office of Board of Mahoning County Commissioners with the following members present:

George J. Bindas
Thomas J. Barrett

Mr. Bindas moved theadoption of the following Resolution:

WHEREAS, On the 11 day of June, 1976, the time heretofore fixed for view of the proposed improvement, we, the Board of County Commissioners having jurisdiction in said matter, went upon the line of said proposed improvement and made personal view of the proposed route and termini thereof, and after full investigation and due consideration of all the facts and conditions pertaining thereto; there fore, be it

RESOLVED, That we do find and consider said improvement of sufficient public importance to instruct the County Engineer to make an accurate survey and plat of the same, and furnish an accurate and detailed description of the proposed improvement describing the center line and right of way lines thereof.

Said County Engineer shall also furnish an accurate anddetailed description of each tract of land which he believes will be necessary to be taken in the event the proposed improvement be made, together with the name of each owner.

Said County Engineer shall also, at the time of making such survey, set stakes at the termini of each right of way line and at all angles between such termini, and at sufficient other points on the right of way lines so that the boundsof the proposed improvement may be discernible to property owners and other interested persons; and be it further

RESOLVED, That the said County Engineer be and he is hereby directed to make a report inwriting to this Board, on or before the 18 day of June, 1976, the date fixed for the final hearing, setting forth his opinion either for or against said proposed improvement, and the width to which said improvement shall be opened, which shall not be less than thirty feet; said report shall be accompanied by said plat and detailed and accurate descriptions, and filed with the County Commissioners, and this cause is continued until said date.

Mr. Barrett seconded the Resolution and the roll being called upon its adoption, the vote resulted as follows:

Mr. Barrett	Aye
Mr. Bindas	Aye
Mr. Palermo	Absent

Adopted the 11 day of June, 1976

Stephen J. Benish
Clerk, Board of County Commissioners
Mahoning County, Ohio

REPORT OF COUNTY ENGINEER

IN THE MATTER OF THE VACATING
UNNAMED ALLEYS
PUBLIC ROAD
GOSHEN TOWNSHIP

County Engineer's Office
Mahoning County, Ohio
June 15, 1976

To the Board of County Commissioners of Mahoning County, Ohio:

The undersigned in obedience to your order dated June 11, 1976, proceeded on the 15 day of June, 1976, to make an accurate survey and plat of the Public Road proposed to be improved, and respectfully submits the following report:

In the opinion of the undersigned the porposed improvement should be granted.

An accurate survey and plat, and an accurate and detailed description of each tract of land which the undersigned County Engineer believes will be necessary to be taken in the event the proposed improvement be made, together with the name of each owner, accompany this report and are made a part hereof.

An accurate and detailed description of the proposed improvement describing therein the center line and right of way lines follows:

PARCEL #1
Beginning at a point on the north margin of Alliance-Salem Road (U.S.62) said point being the southwest corner of Lot #68, said point also being westerly a distance of 132 feet from the west margin of Stanley Street; thence northerly a distance of 165 feet to a point; thence westerly a distance of 10 feet to a point; thence southerly a distance of 165 feet to a point; thence easterly a distance of 10 feet to the place of beginning, being an unnamed Alley ten feet in width, between lots No. 68 and 69 as described in Part of Damascus Village T.R.19 and located in S.E. Quarter, Section 31 Goshen Township, Mahoning County, Ohio.

PARCEL #2
Beginning at a point on th e north margin of Alliance Salem Road (U.S.62) said point being the southwest corner of Lot #72, said point also being westerly a distance of 132 feet from the west margin of Pleasant Street; thence northerly a distance of 165 feet to a point; thence easterly a distance of 132 feet to a point; thence northerly a distance of 20 feet to a point; thence westerly a distance of 152 feet to a point; thence southerly a distance of 185 feet to a point; thence easterly a distance of 20 feet to the place of beginning, being an unnamed Alley 20 feet in width as described in Part of Damascus Village T.R.19 located in S.E. Quarter, Section 31, Goshen Township, Mahoning County, Ohio.

Reserving therefrom the right and easement to enter upon the above described boundaries for the purpose of maintaining or repairing any and all public utilities that may exist therein and any future easements, and all drainage rights which require ingress and egress on properties.

This public road vacating has been determined to be unsuitable for non-motorized vehicular recreational uses.

RESOLUTION-GRANTING PROPOSED IMPROVEMENT-ORDERING RECORD, ETC.

IN THE MATTER OF THE
VACATING OF UNNAMED ALLEYS
GOSHEN TOWNSHIP
Public Road

Office of the County Commissioners
Mahoning County, Ohio

The Board of County Commissioners of Mahoning County, Ohio, met in special session on the 18 day of June, 1976, at the office of Board of Mahoning County Commissioners with the following members present:

Thomas J. Barrett
George J. Bindas

Mr. Bindas moved the adoption of the following Resolution:

WHEREAS, This day this matter came on to be heard on the report, survey, plat and detailed and accurate descriptions as filed by the County Engineer, and said report having been read in open session, the Board proceeded with the hearing of testimony bearing upon the necessity of the said improvement for the public convenience or welfare and offeredeither for or against going forward with the proposed improvement by interested persons; and

WHEREAS, Said Board has considered said report and all the testimony offered, and all the facts and conditions pertaining to said matter;therefore, be it

RESOLVED, That said Board of County Commissioners do find said improvement will serve the public convenience and welfare; and be it further

RESOLVED, That said improvement as set forth and defined in said report, survey, plat and detailed and accurate descriptions as filed by the County Engineer be and the same is hereby granted and said road is hereby ordered vacated as described by the County Engineer and be it further

RESOLVED, That the County Engineer be and he is hereby directed to cause a record of the proceedings, including the survey and plat and accurate and detailed description of said propose d improvement, to be forthwith entered in the proper road records of said County.

Mr. Barrett seconded the Resolution and the roll being called upon its adoption the vote resulted as follows:

Mr. Barrett	Aye
Mr. Bindas	Aye
Mr. Palermo	Absent

Adopted the 18 day of June, 1976.

Signed: Stephen J. Benish
Clerk, Board of County Commissioners
Mahoning County, Ohio

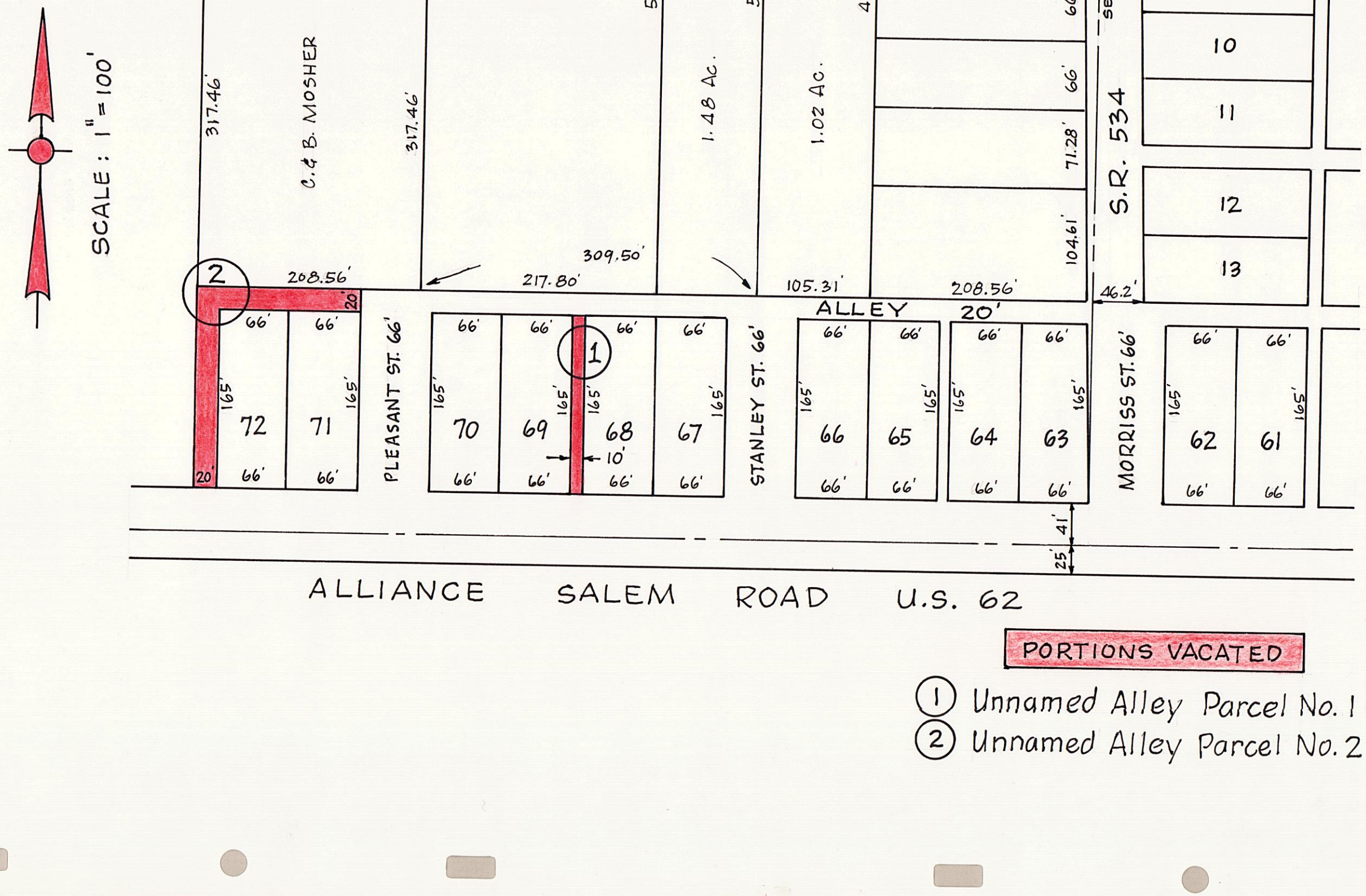

PORTIONS VACATED

(1) Unnamed Alley Parcel No. 1
(2) Unnamed Alley Parcel No. 2

PUBLIC ROAD PETITION

YOUNGSTOWN, OHIO AUGUST 3, 1977

To the Honorable Board of County Commissioners of Mahoning County, Ohio:

The undersign-d petitioners, freeholders of said County residing in the vicinity of the proposed improvement hereinafter described, respectfully represent that the public convenience and welfare require the vacating of an unnamed street between lots 67 and 66 a public road on the line hereinfafter des-ribed, and make application to you to institute and order proper proceedings in the premises for Vacating such road, the same not being a road on the State Hoghway System.

The following is the general route and termini of said road:

Beginning at a point at the intersection of Main Street and South Range Road, also known as S.R. 165, thence easterly along the center line of South Range Rd. a distance of approximately 412 ± feet to a point, thence nortehrly a distance of approximately 173 ± feet to the south west property line of parcel No. 61, being a right of way 50 feet in width and located in Greenford Village, Pt. Sec. 15 and 22 of Green Township, Mahoning County, Ohio.

Reserving the right and easement to enter upon the above described boundaries for the purpose of maintaining or repairing any and all public utilities that may exist therein and in the future.

Circulator: Mrs. Clyde H. Lockard, 7296 South Range Rd., Salem, Ohio Phone 533-4034

PETITIONERS NAMES	TAXING DISTRICT OF COUNTY IN WHICH PETITIONER OWNS REAL ESTATE
P. Ray Bixler	7060 W. South Range Rd., Salem, Ohio 44460
Pauline E. Bixler	7060 W. South Range Rd., Salem, Ohio 44460
Betty A. Bahr	12122 Canfield Lisbon Rd., Salem, Ohio 44460
John A. Bahr	12122 Canfield Lisbon Rd., Salem, Ohio 44460
Ehtel M. Kelly	Box 44, 12147 Canfield Lisbon Rd. Salem, Ohio 44460
Robert L. Kelly	Box 44 12147 Canfield Lisbon Rd., Salem, Ohio 44460
Charlene C. Brown	11881 Lisbon Rd, Salem, Ohio 44460
Edmund E. Brown	11881 Lisbon Rd., Salem, Ohio 44460
Earl E. Zimmerman	11950 Lisbon Rd. Salem, Ohio
Esther Zimmerman	11950 Lisbon Rd. Salem, Ohio
Clyde H. Lockard	7296 South Range Rd. Salem, Ohio
Laura J. Lockard	7296 South Range Rd. Salem, Ohio
Mary R. Justice	9483 Youngstown Salem Rd. Canfield, Ohio 44406

RESOLUTION-FIXING TIME AND PLACE OF VIEW AND OF FINAL HEARING AND NOTICE THEREOF ON PUBLIC ROAD PETITION

IN THE MATTER OF THE
VACATING AN UNNAMED STREET BETWEEN
LOTS 67 and 66 - GREEN TOWNSHIP
Public Road

OFFICE OF COUNTY COMMISSIONERS
MAHONING COUNTY, OHIO

PETITIONED FOR BY MR. CLYDE H. LOCKARD
AND OTHERS

The Board of County Commissioners of Mahoning County, Ohio met in regular session on the 11th day of August, 1977 at the office of the Board of Mahoning County Commissioners with the following members present:

Thomas J. Barrett
George J. Bindas
John Palermo

Mr. Palermo moved the adoption of the following Resolution:

WHEREAS, A petition signed by at least twelve freeholders of the County residing in the vicinity of the proposed improvement has been presented to this Board of County Commissioners requesting said Board to Vacate an unnamed street between lots 67 and 66 a Public Road as described therein; therefore, be it

RESOLVED that the 21 day of September, 1977 at 10:00 o'clock AM EDST be fixed as the date when we will view the proposed improvement, on which date we will meet at the proposed vacating site and go over the line of said proposed improvement; and be it further

RESOLVED, that the 29 day of September, 1977 at 10:00 o'clock A.M. EDST be fixed as the date for a final hearing thereof, which hearing will be at the office of the Board, and be it further

RESOLVED that the Clerk of this Board be and he is hereby directed to give notice of the time and place for both such view and hearing by publication once a week for two consecutive weeks in the Youngstown Vindicator a newspaper published and having a general circulation in the County, which said notice shall also state briefly the character of said proposed improvement.

Mr. Bindas seconded the Resolution and the roll being called upon its adoption, the vote resulted as follows:

Mr. Barrett Aye
Mr. Bindas Aye
Mr. Palermo Aye

Adopted the 11 day of August, 1977.

Signed William E. Repasky
Clerk, Board of County Commissioners
Mahoning County, Ohio

STATE OF OHIO
MAHONING COUNTY, OHIO

PROOF OF PUBLICATION

Personally appeared before the undersigned authority, Gayle Plunkard, of the VINDICATOR PRINGINT COMPANY, publishers of THE YOUNGSTOWN VINDICATOR AND TELEGRAM, a newspaper printed and of general circulation in said County, and State and being duly sworn on her oather deposes and says that the notice hereto attached was published for 2 consecutive weeks and that insertions were as follows:

Aug. 31, 1977 Sept. 7, 1977

Signed Gayle Plunkaid

Advertisement	$53.76
Affidavit	2.00
Total	$55.76

Sworn to and subscribed before me this 14 day of Sept. A.D. 1977

Notary Public Signed Helen I. Kopsco
My Commissioner expires Oct. 25, 1978

NOTICE OF TIME AND PLACE OF VIEW AND OF FINAL HEARING

VACATING UNNAMED STREET PUBLIC ROAD

(BY PUBLICATION)

Notice is hereby given that there is before the Board of County Commissioners of Mahoning County, Ohio the matter of vacating an unnamed street between lots 67 and 66 a Public Road on the line hereinafter described, known as an unnamed street between lots 67 and 66, the general route and termini of which Road as as follows: Beginning at a point at the intersection of Main street and South Range Road, also known as state route 165, thence easterly along the centerline of South Range Rd. a distance of approximately 412± feet to a point, thence northerly a distance of approximately 173± feet to the south west property line of parcel No. 61, being a right of way 50 feet in width and located in Greenford Village. Pt. Sec. 15 and 22 of Green Township, Mahoning County, Ohio.

Reserving the right and easement to enter upon the above described boundaries for the purpose of maintaining or repairing any and all public utilities that may exist therein and in the future.

Said Board of County Commissioners has fixed the 21st day of September, 1977 at 10:00 o'clock A.M. EDST as the date when and the proposed vacating site as the place where said Board will view the proposed improvement and has also fixed the 29th day of September, 1977 at 10:00 o'clock A.M. EDST at their office in the County Office Building of said County, in Youngstown, Ohio as the time and place for the final hearing on said proposed improvement.

By Order of the Board of County Commissioners
Mahoning County, Ohio

Signed William E. Repasky. Clerk

RESOLUTION - UPON VIEW OF PROPOSED IMPROVEMENT - ORDER TO COUNTY ENGINEER

IN THE MATTER OF
Vacating an unnamed Street between
Lots 67 and 66- Green Township
Public Road
Mrs. Clyde H. Lockard, et al

OFFICE OF COUNTY COMMISSIONERS
Mahoning County, Ohio

The Board of County Commissioners of Mahoning County, Ohio met in special session on the 21 day of September, 1977, at the office of the Board of Mah. Co. Commissioners with the following members present: Thomas J. Barrett
George J. Bindas
John Palermo

Mr. Palermo moved the adoption of the following Resolution:

WHEREAS on the 21 day of September, 1977 the time heretofore fixed for view of the proposed improvement, we, the Board of County Commissioners having jurisdiction in said matter, went upon the line of said proposed improvement and made personal view of the proposed route and termini thereof, and after full investigation and due consideration of all the facts and conditions pertaining thereto; therefore, be it

RESOLVED, That we do find and consider said improvement of sufficient public importance to instruct the County Engineer to make an accurate survey and plat of the same and furnish an accurate and detailed description of the proposed improvement describing the center line and right of way lines thereof.

Said County Engineer shall also furnish an accurate and detailed description of each tract of land which he believes will be necessary to be taken in the event the proposed improvement be made, together with the name of each owner.

Said County Engineer shall also, at the time of making such survey, set stakes at the termini of each right of way line and at all angles between such termini, and at sufficient other points on the right of way lines so that the bounds of the proposed improvement may be discernible to property owners and otehr interested persons; and be it furthr

RESOLVED, That the said County Engineer be and he is hereby directed to make a report in writing to this Board on or before the 29th day of Sept. 1977, the date fixed for the final hearing, setting forth his opinion either for or against proposed improvement, and the width to which said improvement shall be opened, which shall not be less than thirty feet; said report shall be accompanied by said plat and detailed and accurate descriptions, and filed with the County Commissioners, and this cause is continued until said date.

Mr. Bindas seconded the Resolution and the roll be called upon its adoption, the vote resulted as follows:

Mr. Barrett	Aye
Mr. Bindas	Aye
Mr. Palermo	Aye

Adopted the 21 day of Sept., 1977. Signed William E. Repasky,
Clerk, Board of County Commissioners
Mahoning County, Ohio

REPORT OF COUNTY ENGINEER

IN THE MATTER OF THE
VACATING UNNAMED STREET
BETWEEN LOTS 67 and 66
Public Road
GREENFORD VILLAGE
GREEN TOWNSHIP
MAHONING COUNTY

COUNTY ENGINEER'S OFFICE
MAHONING COUNTY, OHIO
SEPTEMBER 23, 1977

To the Board of County Commissioners of Mahoning County, Ohio:

The undersigned in obedience to your order dated Sept. 21, 1977, proceeded on the 23 day of Sept., 1977 to make an accurate survey and plat for the Public Road proposed to be improved, and respectfully submits the following report:

In the opinion of the undersigned the proposed improvement should be granted.

An accurate survey and plat, and an accurate and detailed description of each tract of land which the undersigned County Engineer believes will be necessary to be taken in the event the proposed improvement be made, together with the name of each owner, accompany this report and are made a part hereof.

An accurate and detailed description of the proposed improvement describing therein the center line and right of way lines follows:

Beginning at a point on the north margin of West South Range Rd. said point being N-88°-50' E and distance 388.95 feet from the centerline of Main Street; thence N 9° -30' W a distance of 140 feet to a point, thence N 88°-50' E a distance of 50 feet; thence S 9° 30' E a distance of 140 feet to a point on the north margin of said West South Range Rd.; thence S-88° -50' W along the north margin of said West South Range Rd. a distance of 50 feet to the place of beginning and containing within said boundaries an unnamed 50 foot road lying between Lot 66 and Lot 67 of Greenford Village, part of section 15 and section 22 of Green Township, Mahoning County, Ohio.

Reserving the right and easement to enter upon the above described boundaries for the purpose of maintaining or repairing any and all public utilities that may exist therein.

Record of Public Hearing Mahoning County Commissioners J.R. Vol. 65, Page 624

Signed Nick DePrim
Asst. County Engineer of Mahoning County, Ohio

RESOLUTION - GRANTING PROPOSED IMPROVEMENT - ORDERING RECORD, ETC.

IN THE MATTER OF THE
VACATING AN UNNAMED STREET BETWEEN
LOTS 67 & 66 - GREEN TOWNSHIP
Public Road
Petitioned for by Mrs. Clyde H. Lockard, et all

OFFICE OF COUNTY COMMISSIONERS
MAHONING COUNTY, OHIO

The Board of County Commissioners of Mahoning County, Ohio met in regular session on the 11 day of October, 1977, at the office of the Board of Mahoning County Commissioners with the following members present:

George J. Bindas
John Palermo

Mr. Palermo moved the adoption of the following Resolution:

WHEREAS, This day this matter came on to be heard on the report, survey, plat and detailed and accurate descriptions as filed by the County Engineer, and said report having been read in open session, the Board proceeded with the hearing of testimony bearing upon the necessity of the said improvement for the public convenience or welfare and offered either for or against going forward with the proposed improvement by interested persons, and

WHEREAS, said Board has considered said report and all the testimony offered, and all the facts and conditions pertaining to said matter, thereofre be it

RESOLVED, That said Board of County Commissioners do find said improvement will serve the public convenience and welfare; and be it further

RESOLVED, That said improvement as set forth and defined in said report, survey, plat and detailed and accurate descriptions as filed by the County Engineer be and the same is hereby granted and said road is hereby ordered vacated as described by the County Engineer, and be it further

RESOLVED, That the County Engineer be and he is hereby directed to cause a record of the proceedings including the survey and plat and accurate and detailed description of said proposed improvement, to be forthwith entered in the proper road records of said County.

Mr. Bindas seconded the Resolution and the roll be called upon its adoption the vote resulted as follows:

Mr. Barrett,	Absent
Mr. Bindas	Aye
Mr. Palermo	Aye

Adopted the 11th day of October, 1977.

William E. Repasky
Clerk Board of County Commissioners
Mahoning County, Ohio

SCALE 1"=50'

N

L.W.S.

MAIN ST. 66'

N 9°-30' W

¢

170'

60'

3

=

2

=

1

60'

SUGAR ALLEY

170'

80'

70

80'

90'

14'

N 88°-50' E

56.8' 56.8' 56.8' 50' 56.8' 56.8'

140'

69 = 68 = 67

N 9°-30' W

UNNAMED ST.

66 = 65

140'

56.8' 56.8' 56.8' 50' 56.8' 56.8'

165 ¢

N 88°-50' E

W. SOUTH RANGE RD. 66'

GREENFORD VILLAGE
GREEN TOWNSHIP

AREA VACATED

PUBLIC ROAD PETITION

YOUNGSTOWN, OHIO JULY 13, 1977

TO THE HONORABLE BOARD OF COUNTY COMMISSIONERS OF MAHONING COUNTY, OHIO.

The undersigned petitioners, freeholders of said County residing in the vicinity of the proposed improvement hereinafter described, respectfully represent that the public convenience and welfare require the Vacating of Gerald Avenue (in two parcels) a Public Road on the line hereinafter described, and make application to you to institute and order proper proceedings in the premises for Vacating such road, the same not being a road on the State Highway System.

The following is the general route and termini of said road:

PARCEL 1

Beginning at a point on the north margin of New Road; thence northerly along the centerling of Gerald Avenue a distance of 509± feet to the south margin of Rita Avenue, being a right of way 50 feet in width and located in G.L. 14 Austintown Township, Mahoning County, Ohio.

PARCEL 2

Beginning at a point on the north margin of Rita Avenue; thence northerly along the centerline of Gerald Avenue a distance of 418± feet to the south margin of Fitzgerald Avenue; being a right of way 50 feet in width and located in G.L. 14 Austintown Township, Mahoning County, Ohio.

PETITIONERS' NAMES	TAXING DISTRICT OF COUNTY IN WHICH PETITIONER OWNS REAL ESTATE
RATKO PUSIC	4490 Rita Ave. Lot 78
KAREN PUSIC	4490 Rita Ve. Lot 78
EDWIN McSKIMMING	4491 Rita Ave. Plat 115
Itoko McSKIMMING	4491 Rita Ave. Plat 115
ROSEMARIE LEONE	4481 Rita Ave. Plat 116
RICHARD A. LEONE	4481 Rita Ave. Plat 116
PATRICIA SYLVESTRI	4502 Rita Ave. Lot 79
RONNIE LOFORO	4468 New Road Plat 5143
KAREN LOFARO	4468 New Road "
JAMES L. SYLVESTRI	4502 Rita Lot 79
MARY PASHA	4476 New Road
Nunrjo Napolitano	4520 Rita Ave.
AVANEL BACKUS	4480Rita Ave.
GRABELLA NAPOLITANO	4520 Rita Ave.
EVAN J. JONES	4475 Fitzgerald Ave.
MARIE R. JONES	4475 Fitzgerald Ave.
SAM VERDREAME	4455 FITZGERALD AVE.
ELIZABETH VERDREAME	4455 FITZGERALD AVE.
THERESE FAY	4535 Rita Ave.
ART FAY	4535 Rita Ave.
ROY JAMES FITZPATRICK	4469 Rita Ave.
SHEREE L. FITZPATRIC	4469 Rita Ave.

RESOLUTION-FIXING TIME AND PLACE OF VIEW AND OF FINAL HEARING AND NOTICE THEREOF ON PUBLIC ROAD PETITION

IN THE MATTER OF THE VACATING OF GERALD AVENUE (IN TWO PARCELS) AUSTINTOWN TOWNSHIP
Public Road
Petitioned for by RATKO PUSIC AND OTHERS

OFFICE OF COUNTY COMMISSIONERS

MAHONING COUNTY, OHIO

The Board of County Commissioners of Mahoning County, Ohio met in regular session on the 23 day of August, 1977 at the office of the Board of Mahoning County Commissioners with the following members present:

THOMAS J. BARRETT
GEORGE J. BINDAS
JOHN PALERMO

Mr. Bindas moved the adoption of the following Resolution:

WHEREAS, A Petition signed by at least twelve freeholders of the County residing in the vicinity of the proposed improvement has been presented to this Board of County Commissioners requesting said Board to VACATE Gerald Ave. (In two Parcels) a Public Road as described therein; therefore, be it

RESOLVED that the 30th day of September, 1977 at 10:00 o'clock A.M. EDST be fixed as the date when we will view the proposed improvement, on which date we will meet at Gerald Avenue Parcel No. 1 to start and go over the line of said proposed improvement; and be it further

RESOLVED That the 7th day of October, 1977 at 10:00 o'clock A.M. EDST be fixed as the date for a final hearing thereof, which hearing will be at the office of the Board; and be it further

RESOLVED, That the Clerk of this Board be and he is hereby directed to give notice of the time and place for both such view and hearing by publication once a week for two consecutive weeks in the Youngstown Vindicator a newspaper published and having general circulation in the County, which said notice shall also state briefly the character of said proposed improvement.

Mr. Palermo seconded the Resolution and the roll being called upon its adoption, the vote resulted as follows:

Mr. Barrett: Aye
Mr. Bindas: Aye
Mr. Palermo Aye

Adopted the 23rd day of August, 1977.

Signed : William E. Repasky
Clerk, Board of County Commissioners
Mahoning County, Ohio

NOTICE OF TIME AND PLACE OF VIEW AND OF FINAL HEARING
VACATING PUBLIC ROAD

(by publication)

Notice is hereby given that there is before the Board of County Commissioners of Mahoning County, Ohio, the matter of vacating Gerald Avenue (in two parcels) a Public Road on the line hereinafter described known as Gerald Avenue (in two parcels) the general route and termini of which Road are as described on page 191.

Said Board of County Commissioners has fixed the 30th day of September, 1977 at 10:00 o'clock A.M. EDST as the date when and Parcel No. 1 to start as the place where said Board will view the proposed improvement and has also fixed the 7th day of October, 1977 at 10:00 o'clock A.M. EDST at their office in the County Office Building of said county, in Youngstown, Ohio as the time and place for the final hearing on said proposed improvement.

By Order of the Board of County Commissioners
Mahoning County, Ohio

Signed William E. Repasky, Clerk

THE STATE OF OHIO
MAHONING COUNTY

PROOF OF PUBLICATION

Personally appeared before the undersigned authority Gayle Plunkard of the VINDICATOR PRINTING COMPANY publishers of the YOUNGSTOWN VINDICATOR AND TELEGRAM, a newspaper printed and of general circulation in said County, and State, and being duly sworn on her oath deposes and says that the notice hereto attached was published for 2 consecutive weeks and that insertions were as follows:

Sept. 2, 1977, Sept. 9, 1977

Adv. $50.40
Affidavit 2.00
Total $52.40

SIGNED GAYLE PLUNKARD

Sworn to and subscribed before me this 15 day of Sept. A.D. 1977

Helen I. Kopsco, Notary Public
Mahoning & Trumbull Counties, Ohio
My Commission Expires Oct. 25, 1978

RESOLUTION-UPON VIEW OF PROPOSED IMPROVEMENT
ORDER TO COUNTY ENGINEER

IN THE MATTER OF THE
VACATING OF GERALD AVENUE (IN TWO
PARCELS,) AUSTINTOWN TOWNSHIP
Public Road

OFFICE OF COUNTY COMMISSIONERS
MAHONING COUNTY, OHIO

RATKO PUSIC, ET AL

The Board of County Commissioners of Mahoning County, Ohio met in special session on the 30th day of September 1977, at the office of the Board of Mahoning County Commissioners with the following members present

Thomas J. Barrett
John Palermo

Mr. Palermo moved the adoption of the following Resolution:

WHEREAS, On the 30th day of September , 1977 the time heretofore fixed for view of the proposed improvement, we, the Board of County Commissioners having jurisdiction in said matter, went upon the line of said proposed improvement and made personal view of the proposed route and termini thereof, and after full investigation and due consideration of all the facts and conditions pertaining thereto; therefore be it

RESOLVED, That we do find and consider said improvment of sufficient public importance to instruct the County Engineer to make an accurate survey and plate of the same, and furnish an accurate and detailed description of the proposed improvement describing the center line and right of way lines thereof:

Said County Engineer whall also furnish an accurate and detailed description of each tract of land which he believes will be necessary to be taken in the event the proposed improvement be made, together with the name of each owner.

Said County Engineer shall also, at the time of making such survey, set stakes at the termini of each right of way line and at all angles between such termini, and at sufficient other points on the right of way lines so that the bounds of the proposed improvement may be discernible to property owners and other interested persons; and be it further

(Continued on Page 193)

RESOLVED, That the said County Engineer be and he is hereby directed to make a report in writing to this Board on or before the 7th day of October, 1977, the date fixed for the final hearing, setting forth his opinion either for or against said proposed improvement, and the width to which said improvement shall be opened, which shall not be less than thirty feet; said report shall be accompanied by said plat and detailed and accurate descriptions, and filed with the County Commissioners, and this cause is continued until said date.

Mr. Barrett seconded the Resolution and the roll being called upon its adoption, the vote resulted as follows:

Mr. Barrett:	Aye
Mr. Bindas	Absent
Mr. Palermo	Aye

Adopted the 30th day of September, 1977

Signed: William E. Repasky
Clerk, Board of County Commissioners
Mahoning County, Ohio

REPORT OF COUNTY ENGINEER

In the Matter of the
Vacating (in two parcels)
GERALD AVENUE
Public Road
Austintown Township

County Engineers Office
Mahoning County, Ohio

October 3, 1977

TO THE BOARD OF COUNTY COMMISSIONERS OF MAHONING COUNTY, OHIO:

The undersigned in obedience to your order dated September 30, 1977, proceeded on the 3rd day of October, 1977, to make an accurate survey and plat of the Public Road proposed to be improved, andrespectfully submits the following report:

In the opinion of the undersigned the proposed improvement should be granted.

An accurate survey and plat, and an accurate and detailed description of each tract of land which the undersigned County Engineer believes will be necessary to be taken in the event the proposed improvement be made, together with the name of each owner, accompany this report and are made a part hereof.

An accurate and detailed describtionof the proposed improvement describing therein the center line and right of way lines follows:

PARCEL NO. 1

Beginning at a point on the north margin of New Road, said point being due east and distance 920 feet from the centerline of Raccoon Rd.; thence N 0°-29'30" W a distance of 509 feet to a point; thence due east a distance of 50 feet; thence S 0° 29' 30" E a distance of 509 feet to a point on the north margin of said New Road; thence due west along the north margin of said New Road a distance of 50 feet to the place of beginning as described in Fitzgerald Plat #1, Volume 28- Page 95, being a right of way of 50 feet in width known as part of Gerald Avenue and located in G.L. 14 Austintown Township, Mahoning County, Ohio.

Reserving therefrom the right and easement to enter upon the above described boundaries for the purpose of maintaining or repairing any and all public utilities that may exist therein.

PARCEL NO. 2

Beginning at a point on the south margin of Fitzgerald Avenue said point being due east and distance 870 feet from the centerline of Raccoon Rd., thence S 0° 29' 30" E a distance of 418 feet to a point; thence due west a distance of 50 feet; thence N 0° 29' 30" W a distance of 418 feet to a point on the south margin of said Fitzgerald Avenue; thence due east along the south margin of said Fitzgerald Avenue a distance of 50 feet to the place of beginning as described in Fitzgerald Plat #1, Volume 28-Page 95, being a right of way of 50 feet in width known as part of Gerald Avenue and located in G.L. 14 Austintown Township, Mahoning County, Ohio.

Reserving therefrom the right and easement to enter upon the above described boundaries for the purpose of maintaining or repairing any and all public utilities that may exist therein.

Record of Public Hearing-Mahoning County Commissioners Jr. Vol. 65, Page 641.

Signed: Charles Mills
Asst. County Engineer of Mahoning County, Ohio.

194

RESOLUTION- GRANTING PROPOSED IMPROVEMENT

Ordering Record, etc.

IN THE MATTER OF THE
VACATING (IN TWO PARCELS)
GERALD AVENUE, AUSTINTOWN TOWNSHIP
Public Road

OFFICE OF COUNTY COMMISSIONERS
MAHONING COUNTY, OHIO

Petitioned for by Ratko Pusic, et al

The Board of County Commissioners of Mahoning County, Ohio met in regular session on the 11th day of October, 1977 at the office of the Board of Mahoning County Commissioners with the following members present:

George J. Bindas
John Palermo

Mr. Palermo moved the adoption of the following Resolution:

WHEREAS, this day this matter came on to be heard on the report, survey, plat and detailed and accurate descriptions as filed by the County Engineer, and said report having been read in open session, the Board proceeded with the hearing of testimony bearing upon the necessity of the said improvement for the public convenience or welfare and offered either for or against going forward with the proposed improvement by interested persons, and

WHEREAS, Said Board has considered said report and all the testimony offered and all the facts and conditions pertaining to said matter; thereofre, be it

RESOLVED, That said Board of County Commissioners do find said improvement will serve the public convenience and welfare, and be it further

RESOLVED, That said improvement as set forth and defined in said report, survey, plat and detailed and accurate descriptions as filed by the County Engineer be and the same is hereby granted and said road is hereby ordered VACATED AS DESCRIBED BY THE COUNTY ENGINEER , and be it further

RESOLVED, That the County Engineer be and he is hereby directed to cause a record of the proceedings including the survey and plat and accurate and detailed description of said proposed improvement to be forthwith entered in the proper road records of said County.

Mr. Bindas seconded the Resolution, and the roll being called upon it adoption the vote resulted as follows:

Mr. Barrett	Absent
Mr. Bindas	Aye
Mr. Palermo	Aye

Adopted the 11th day of October, 1977.

Signed: William E. Repasky
Clerk, Board of County Commissioners
Mahoning County, Ohio

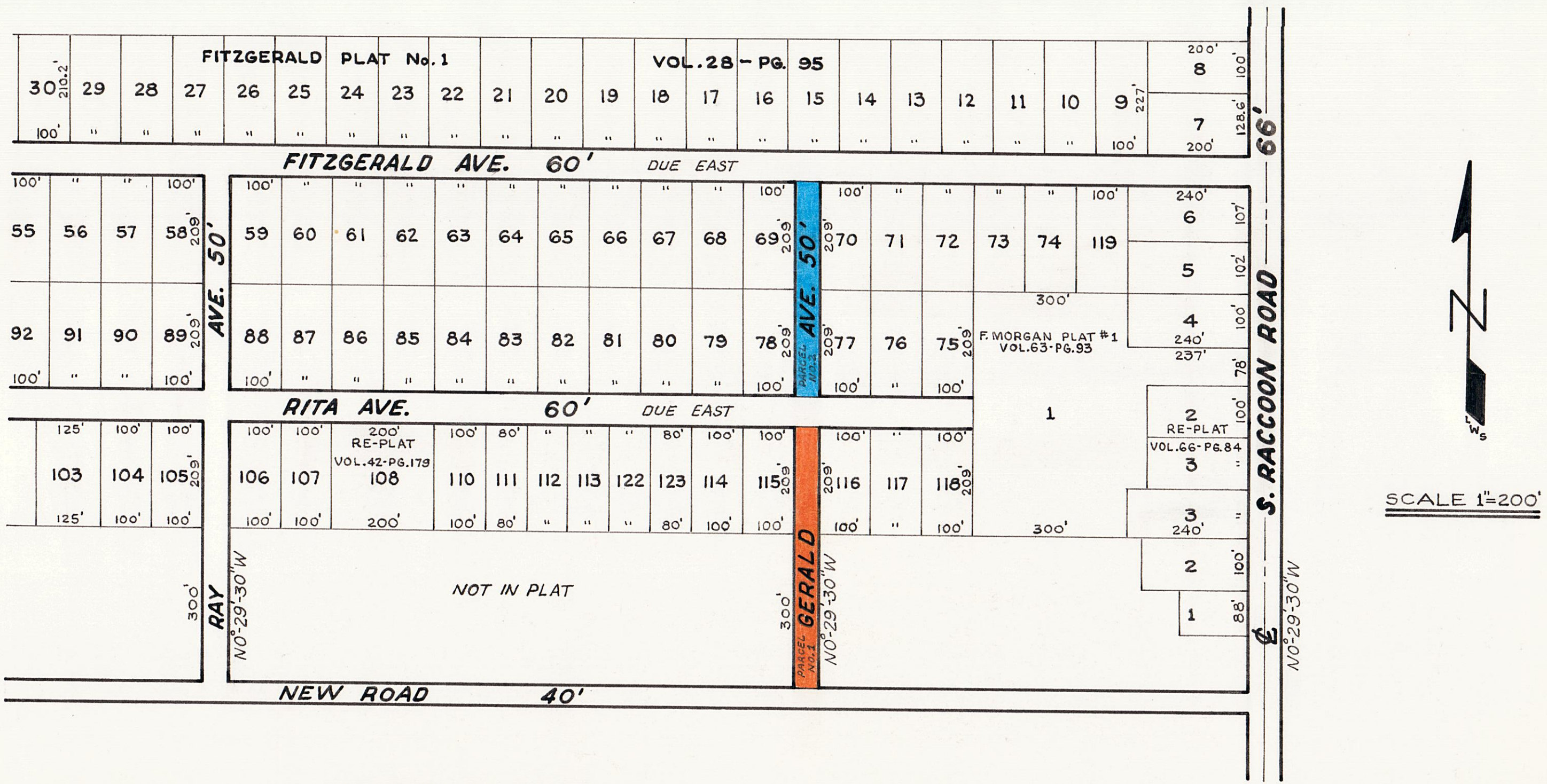

LOCATED IN G.L. 14

AUSTINTOWN TOWNSHIP

NOTE : FITZGERALD PLAT No. 1
VOL. 28 - PG. 95
SHOWS RACCOON RD. R/W-60'

PARCEL NO. 1

PARCEL NO. 2

193

PUBLIC ROAD PETITION

YOUNGSTOWN, OHIO MAY 19, 1977

TO THE HONORABLE BOARD OF COUNTY COMMISSIONERS OF MAHONING COUNTY, OHIO:

The undersigned petitioners, freeholders of said County residing in the vicinity of the proposed improvement hereinafter described, respectfully represent that the public convenience and welfare require the VACATING of a PART OF BAKER STREET a Public Road on the line hereinafter described, and made application to you to institute and order proper proceedings in the premises for VACATING such road, the same not being a road on the State Highway System.

The following is the general route and termini of said road:

Beginning at a point where the north R/W line of Baker Street intercedes the east R/W line of Canfield Niles Road (S.R. 46) thence easterly a distance of 660.29' to a point, thence south a distance of 50' to a point, thence westerly a distance of 656.95' to a point which is the south R/W line of Baker Street and the east R/W line of Canfield Niles Road (S.R. 46) thence north a distance of 50' to the place of beginning located in Tract No. 7 Austintown Township, Mahoning County, Ohio.

Reserving the right and easement to enter upon the above described boundaries for the purpose of maintaining or repairing any and all public utilities that may exist therein and in the future.

Petitioners' Names	Taxing District of County in Which Petitioner owns Real Estate
Mae Visia	5008 Radio Rd. Mahoning County, Austintown, Ohio
Marglee G. Naymick	5090 Rockwell Rd. " "
Ralph Iagulli	5103 Rockwell Rd. " "
Margie Iagulli	5103 " " "
Dorothy Luckage	306 N. Inglewood Ave. " "
Marian Kinnick	5085 Radio Rd. " "
Bessi A. Lautner	5068 Radio Rd. " "
Mitchell J. Lautner	5068 Radio Rd. " "
Fred A. Pfund	4950 Radio Rd. " "
Gerda S. Byers	5008 Rockwell Rd. " "
George A. Byers	5008 Rockwell Rd. " "
Jessie L. Morton	4967 Rockwell Rd. " "
Ralph L. Morton	4967 Rockwell Rd. " "
Michael Fodor	4968 Rockwell Rd. " "

RESOLUTION - FIXING TIME AND PLACE OF VIEW AND OF FINAL HEARING AND NOTICE THEREOF ON PUBLIC ROAD PETITION

IN THE MATTER OF THE
VACATING A PART OF BAKER STREET
AUSTINTOWN TOWNSHIP
Public Road

OFFICE OF COUNTY COMMISSIONERS

MAHONING COUNTY, OHIO

PETITION FOR BY JAMES CONTI AND OTHERS

The Board of County Commissioners of Mahoning County, Ohio, met inregular session on the 26th day of May 1977, at the office of the Board of Mahoning County commissioners with the following members present:

Thomas J. Barrett
George J. Bindas
John Palermo

Mr. Palermo moved the adoption of the following Resolution:

WHEREAS, a Petition signed by at least twelve freeholders of the County residing in the vicinity of the proposed improvement has been presented to this Board of County Commissioners requesting said Board to VACATE A PART OF BAKER STREET a Public Road as described therein; therefore, be it

Resolved that the 8th day of July, 1977 at 10:00 o'clock A.M. EDST be fixed as the date when we will view the proposed improvement, on which date we will meet at the proposed vacating site and go over the line of said proposed improvement; and be it further

RESOLVED, That the 15th day of July, 1977, at 10:00 o'clock A.M. EDST be fixed as the date for a final hearing thereof, which hearing will be at the office of the Board; and be it further

RESOLVED, That the Clerk of this Board be and he is hereby directed to give notice of the time and place for both such view and hearing by publication once a wekk for two consecutive weeks in the Youngstown Vindicator a newspaper published and having general circulation in the County, which said notice shall also state briefly the character of said proposed improvement.

Mr. Bindas seconded the Resolution and the roll being called upon its adoption, the vote resulted as follows:

Mr. Barrett	Aye
Mr. Bindas	Aye
Mr. Palermo	Aye

Adopted the 26 day of May, 1977.

Signed: William E. Repasky
Clerk, Board of County Commissioners
Mahoning County, Ohio

STATE OF OHIO
MAHONING COUNTY

PROOF OF PUBLICATION

Personally appeared before the undersign authority, Gayle Plunkard, of the Vindicator Printing Co., publishers of The Youngstown Vindicator and Telegram, a newspaper printed and of general circulation in said County, and State, and being duly sworn, on her oath deposes and sayd that the notice hereto attached was published for 2 consecutive weeks and that insertions were as follows:

June 10, 1977; June 17, 1977

Signed: Gayle Plunkard

Sworn to and subscribed before me this 22nd day of June A.D. 1977.

Helen I. Kopsco, Notary Public

NOTICE OF TIME AND PLACE OF VIEW AND OF FINAL HEARING

VACATING A PART OF BAKER STREET PUBLIC ROAD
(By Publication)

Notice is hereby given that there is before the Board of County commissioners of Mahoning Countu, Ohio the matter of vacating part of Baker Street a Public Road on the line hereinafter described, known as BAker Street the general route and termini of which Road are as follows:

Beginning at a point where the north R/W line of Baker Street interseces the east R/W line of Canfield Niles Road (S.R. 46) thence easterly a distance of 660.29' to a point;thence south a distance of 50' to a point, thence westerly a distance of 656.95' to a point which is the south R/W line of Baker Street and the east R/W line of CAnfield Niles Road (S.R. 46) thence north a distance of 50' to the place of beginning located in Tract No. 7 Austintown Township, Mahoning County, Ohio.

Reserving the right and easement to enter upon the above described boundaries for the purpose of maintaining or repairing any and all public utilities that may exist therein and in the future.

Said Board of County commissioners has fixed the 8th day of July, 1977 at 10:00 o'clock A.M. EDST as the date when and the propsoed vacating site as the place where said Board will view the proposed improvement, and has also fixed the 15 day of July, 1977 at 11:00 o'clock A.M. EDST at their office in the County Office Bldg. of said County in Youngstown, Ohio as the time and place for the final hearing on said proposed improvement.

By Order of the Board of County Commissioners

Mahoning County, Ohio

Signed William E. Repasky, Clerk

RESOLUTION -UPON VIEW OF PROPOSED IMPROVEMENT - ORDER TO COUNTY ENGINEER

IN THE MATTER OF THE
VACATING A PART OF BAKER STREET
AUSTINTOWN TOWNSHIP
Public Road

OFFICE OF COUNTY COMMISSIONERS
MAHONING COUNTY, OHIO

Petitioned for by James Conti, et all

The Board of County Commissioners of Mahoning County, Ohio met in special session on the 8th day of July, 1977 at the office of the Board of Mahoning County Commissioners with the following members present:

Thomas J. Barrett
George J. Bindas

Mr. Bindas moved the adoption of the following Resolution:

WHEREAS, on the 8th day of July, 1977 the time heretofore fixed for view of the proposed improvement we, the Board of County Commissioners having jurisdiction in said matter, went upon the line of said proposed improvement and made personal view of the proposed route and termini thereof, and after full investigation and due consideration of all the facts and conditions pertaining thereto; therefore be it

RESOLVED, That we do find and consider said improvement of sufficient public importance to intstruct the County Engineer to make an accurate survey and plat of the same, and furnish an accurate and detailed description of the proposed improvement describing the center line and right of way lines thereof.

Said County Engineer shall also furnish an accurate and detailed description of each tract of land which he believes will be necessary to be taken in the event the proposed improvement be made, together with the name of each owner.

Said County Engineer shall also, at the time of making such survey, set stakes at the termini of each right of way line and at all angles between such termini, and at sufficient other points on the right of way lines so that the bounds of the proposed improvement may be discernible to property owners and other interested persons, and be it further

(Continued on Page 199)

RESOLVED, That the said County Engineer be and he is hereby directed to make a report in writing to this Board, on or before the 15th day of July, 1977, the date fixed for the final hearing setting forth his opinion either for or against said proposed improvement, and the width to which said improvement shall be opened, which shall not be less than thirty feet; said report shall be accompanied by said plat and detailed and accurate descriptions, and filed with the County Commissioners, and this cause is continued until said date.

Mr. Barrett seconded the Resolution and the roll being called upon its adoption, the vote resuled as follows;

Mr. Barrett Aye
Mr. Bindas Aye
Mr. Palermo Absent

Adopted the 8th day of June, 1977.

Signed: William E. Repasky
Clerk, Board of County Commissioners
Mahoning County, Ohio

REPORT OF COUNTY ENGINEER

IN THE MATTER OF THE
VACATING PART OF BAKER STREET
Public Road

COUNTY ENGINEERS OFFICE
MAHONING COUNTY, OHIO

Austintown Township

To the Board of County Commissioners of Mahoning County, Ohio:

The undersigned in obedience to your order dated July 8, 1977, proceeded on the 12th day of July, 1977 to make an accurate survey and plat of the Public Road proposed to be improved, and respectfully submits the following report:

In the opinion of the undersigned the proposed improvement should be granted.

An accurate survey and plat, and an accurate and detailed description of each tract of land which the undersigned County Engineer believes will be necessary to be taken in the event the proposed improvement be made, together with the name of each owner, accompany this report and are made a part hereof.

An accurate and detailed description of the proposed improvement describing therein the center line and right of way lines follows:

Beginning at a point on the east margin of Canfield-Niles Road said point being the southwest corner of Lot #6 as described in the Mahoning County record of Plats Vol. 22, page 19; said point also being northerly and distance 774.11 feet from the center line of Mahoning Avenue along the east margin of Canfield-Niles Road; thence S 85°-56'-50'' E along the north margin of Baker Street a distance of 627.29 feet to a point on the southeast corner of said Lot #6; thence S 3°-23'W a distnce of 50 feet to a point; thence N 85°-56'-50''W a distance of 623. 95 feet along the south margin of Baker Street to a point on the east margin of Canfield-Niles Road; thence N 0°-26' W a distance of 50 feet to a place of beginning, containing within said boundaries an area known as part of Baker STreet, a 50 foot right of way as recorded in Vol. 22, Page 19, Baker Plat, Tract #7, Austingown Township, Mahoning County, Ohio.

Reserving the right and easement to enter upon the above described boundaries for the purpose of maintaining or repairing any and all public utilities that may exist therein and any future easements.

Record of Public Hearing Comm. Jr. Vol #65, Page 476

Signed:NICK DePrim
Asst. County Engineer of Mahoning County, Ohio

RESOLUTION - GRANTING PROPOSED IMPROVEMENT

ORDERING RECORD ETC.

IN THE MATTER OF THE
VACATING A PART OF BAKER STREET
AUSTINTOWN TOWNSHIP

Public Road

Office of County Commissioners
Mahoning County, Ohio

Petitioned for by James Conti et al

The Board of County Commissioners of Mahoning County, Ohio met in regular session on the 25 day of October, 1977 at the office of the Board of Mahoning County Commissioners, with the following members present:

Thomas J. Barrett
George J. Bindas
John Palermo

Mr. Palermo moved the adoption of the following Resolution;

WHEREAS, this day this matter came on to be heard on the report, survey, plat and detailed and accurate descriptions as filed by the County Engineer, and said report having been read in open session the Board proceeded with the hearing of testimony bearing upon the necessity of the said improvement for the public convenience or welfare and offered either for or against going forward with the proposed improvement by interested persons; and

WHEREAS, said Board has considered said report and all the testimony offered, and all the facts and conditions pertaining to said matter; therefore, be it

RESOLVED, that said Board of County commissioners do find said improvement will serve the public convenience and welfare; and be it further

RESOLVED, that said improvement as set forth and defined in said report, survey, plat and detailed and accurate descriptions as filed by the County Engineer be and the same is hereby granted and said road is hereby ordered VACATED as described by the County Engineer and subject to the preservation of any existing right of way in, over or under said vacated portion of Baker Street, by any public utility as required by Ohio Revised Code Section 5553.042; and be it further

RESOLVED, That the County Engineer be and he is hereby directed to cause a record of the proceedings including the survey and plat and accurate and detailed description of said proposed improvement, to be forthwith entered in the proper road records of said County.

Mr. Bindas seconded the Resolution and the roll being called upon its adoption the vote resulted as follows:

Mr. Barrett:	Aye
Mr. Bindas	Aye
Mr. Palermo	Aye

Adopted the 25th day of October, 1977.

Signed: William E. Repasky
Clerk Board of County Commissioners
Mahoning County, Ohio

LOCATED IN TRACT NO. 7

AUSTINTOWN TOWNSHIP

OHLTOWN RD.

46

BARKLAY ST.

CANFIELD NILES ROAD 66'

BAKER PLAT

VOL. 22 - PG. 19

5

6

233 232 231 230 229

S 85°-56'-50"E 627.29'

BAKER ST. 50'

N 85°-56'-50"W 623.95'

65.5'

75.8'

N0°-26'W 13.58'

N0°-06'W 198.09'

S3°-23'W

50'

102.3'

25.72'

200'

165'

1

2

GEORGE PLAT No. 1

VOL. 64 - PG. 37

℄ MAHONING AVE. 66'

SCALE 1"=100'

PORTION VACATED

T023

PUBLIC ROAD PETITION

YOUNGSTOWN, OHIO AUGUST 29, 1977

TO THE HONORABLE BOARD OF COUNTY COMMISSIONERS OF MAHONING COUNTY, OHIO:

The undersigned petitioners, freeholders of said County residing in the vicinity of the proposed improvement hereinafter described, respectfully represent that the public convenience and welfare require the Vacating of Unnamed 15' Alley between lots 4 and 5 a Public Road on the line hereinafter described, and make application to you to institute and order proper proceedings in the premises for Vacating such road, the same not being a road on the State Highway System.

The following is the general route and termini of said road:

Beginning at a point at the intersection of Railroad Street and Mahoning Avenue thence southerly along the centerline of Mahoning Avenue a distance of approximately 735.80 ± feet to a point, thence easterly a distance of approximately 182.50 ± feet to the west margin of an unnamed 20' alley, being a right of way 15 feet in width location in Joseph Addition Plat, Vol. 1, Page 54 and Sec. 30 of Smith Township, Mahoning County, Ohio.

Reserving the right and easement to enter upon the above described boundaries for the purpose of maintaining or repairing any and all public utilities that may exist therein and in the future.

Circulator: Mrs. Mildred Ward, 420 S. Mahoning Avenue, Alliance, Ohio 44601

PETITIONERS' NAMES	TAXING DISTRICT OF COUNTY IN WHICH PETITIONER OWNS REAL ESTATE
Lewis Francis Scott, Sr.	418 S. Mahoning Ave., Alliance, O.
Mary A. Scott	418 S. Mahoning Ave., Alliance, O.
Robert Bower	410 S. Mahoning Ave. "
Dorothy Jones	500 S. Mahoning Ave., "
John W. Jones	500 S. Mahoning Ave., "
John Vitalarie	530 S. Mahoning Ave., "
Mary Vitalarie	530 S. Mahoning Ave., "
Cleo Halbroot	422 S. Mahoning ave., "
George Sacco	300 S. Mahoning Ave., "
Arthur Sacco	300 S. Mahoning Ave., "
Frances Trummer	638 S. Mahoning Ave. "
Ellen Tate	632 S. Mahoning Ave., "
Andrew W. Tate	632 S. Mahoning Ave., "
Mrs. Robert B. Ward	420 S. Mahoning Ave., "
Mr. Robert B. Ward	420 S. Mahoning Ave. "
Dan K. Simmons	13905 Thompson St. "
Freda Simmons	13905 Thompson St. "

RESOLUTION-FIXING TIME AND PLACE OF VIEW AND OF FINAL HEARING AND NOTICE THEREOF ON PUBLIC ROAD PETITION

IN THE MATTER OF THE
VACATING UNNAMED 15' ALLEY BETWEEN
LOTS 4 and 5, SMITH TOWNSHIP
Public Road

OFFICE OF COUNTY COMMISSIONERS,
Mahoning County, Ohio

Petitioned for by Mrs. Mildred Ward
and others

The Board of County Commissioners of Mahoning County, Ohio, met in regular session on the 20th day of September, 1977 at the office of the Board of Mahoning County Commissioners with the following members present:

George J. Bindas
John Palermo

Mr. Palermo moved the adoption of the following Resolution:

WHEREAS, A Petition signed by at least twelve freeholders of the County residing in the vicinity of the of the proposed improvement has been presented to this Board of County Commissioners requesting said Board to Vacate Unnamed 15' Alley between lots 4 & 5 a Public Road as described therein; therefore be it

RESOLVED that the 26 day of October, 1977 at 10:00 o'clock A.M. EDST be fixed as the date when we will view the proposed improvement, on which date we will meet at proposed unnamed 15' alley between lots 4 & 5 and go over the line of said proposed improvement; and be it further,

RESOLVED, That the 2nd day of November, 1977 at 10:00 o'clock A.M. EDST, be fixed as the date for a final hearing thereof, which hearing will be at the office of the Board, and be it further

RESOLVED, That the Clerk of the Board be and he is hereby directed to give notice of the time and place for both such view and hearing by publication once a week for two consecutive weeks in the Youngstown Vindicator a newspaper published and having general circulation in the County, which said notice shall also state briefly the character of said proposed improvement.

Mr. Bindas seconded the Resolution and the roll being called upon its adoption, the vote resulted as follows:

Mr. Barrett - Absent
Mr. Bindas - Aye
Mr. Palermo - Aye

Adopted the 20th day of September, 1977.

Signed: William E. Repasky
Clerk, Board of County Commissioners
Mahoning County, Ohio

NOTICE OF TIME AND PLACE OF VIEW AND OF FINAL HEARING
UNNAMED 15' ALLEY - PUBLIC ROAD

Notice is hereby given that there is before the Board of County Commissioners of Mahoning County, Ohio the matter of Vacating Unnamed 15' Alley between lots 4 and 5 a Public Road on the line hereinafter described, known as Unnamed 15' Alley between lots 4 and 5 general route and termini of which Road are as follows:

Beginning at a point at the intersection of Railroad Street and Mahoning Avenue thence southerly along the centerline of Mahoning Avenue a distance of approximately 735.80± feet to a point, thence easterly a distance of approximately 182.50± feet to the west margin of an unnamed 20' alley being a right of way 15 feet in width and located in Joseph Addition Plat, Vol. 1, Page 54 and Sec. 30 of Smith Township, Mahoning County, Ohio.

Reserving the right and easement to enter upon the above described boundaries for the purpose of maintaining or repairing any and all public utilities that may exist therein and in the future.

Said Board of County Commissioners has fixed the 26th day of October, 1977 at 10:00 o'clock A.M. EDST as the date when and unnamed 15' alley between lots 4 and 5 as the place where said Board will view the proposed improvement, and has also fixed the 2nd day of November 1977, at 10:00 o'clock A.M. EST at their office in the County Office Building, of said County in Youngstown, Ohio as the time and place for the final hearing on said proposed improvement.

By Order of the Board of County Commissioners

Mahoning County, Ohio

Signed: William E. Repasky,Clerk

RESOLUTION-UPON VIEW OF PROPOSED IMPROVEMENT
ORDER TO COUNTY ENGINEER

IN THE MATTER OF THE
VACATING UNNAMED 15' ALLEY BETWEEN
LOTS 4 & 5 SMITH TOWNSHIP
Public Road

OFFICE OF COUNTY COMMISSIONERS
MAHONING COUNTY, OHIO

Petitioned for by Mrs. Mildred Ward, et al

The Board of County Commissioners of Mahoning County, Ohio met in special session on the 26th day of October, 1977 at the office of the Board of Mahoning County Commissioners with the following members present:

George J. Bindas
John Palermo

Mr. Palermo moved the adoption of the following Resolution:

WHEREAS, on the 26th day of October, 1977 the time heretofore fixed for view of the proposed improvement, we, the Board of County Commissioners having jurisdiction in said matter, went upon the line of said proposed improvement and made personal view of the proposed route and termini thereof, and after full investigation and due consideration of all the facts and conditions pertaining thereto; therefore be it,

RESOLVED, That we do find and consider said improvement of sufficient public importance to instruct the County Engineer to make an accurate survey and plat of the same, and furnish an accurate and detailed description of the proposed improvement describing the center line and right of way lines thereof.

Said County Engineer shall also furnish an accurate and detailed description of each tract of land which he believes will be necessary to be taken in the event the proposed improvement be made together with the name of each owner.

Said County Engineer shall also, at the time of making such survey, set stakes at the termini of each right of way line and at all angles between such termini, and at sufficient other points on the right of way lines so that the bounds of the proposed improvement may be discernible to property owners and other interested persons; and be it further

RESOLVED, That the said County Engineer be and he is hereby directed to make a report in writing to this Board, on or before the 2nd day of November, 1977, the date fixed for the final hearing, setting forth his opinion either for or against said proposed improvement, and the width to which said improvement shall be opened, which shall not be less than thirty feet; said report shall be accompanied by said plat and detailed and accurate descriptions, and filed with the County Commissioners, and this cause is continued until said date.

Mr. Bindas seconded the Resolution and the roll being called upon its adoption, the vote resulted as follows:

Mr. Barrett	Absent
Mr. Bindas	Aye
Mr. Palermo	Aye

Adopted the 26th day of October, 1977.

Signed: William E. Repasky, Clerk
Board of County Commissioners
Mahoning County, Ohio

REPORT OF COUNTY ENGINEER

IN THE MATTER OF THE
VACATING AN
UNNAMED ALLEY
Public Road

BETWEEN LOTS 4 & 5
EAST ALLIANCE
SMITH TOWNSHIP

County Engineer's OFFICE,
Mahoning County, Ohio

October 28, 1977

To the Board of County Commissioners of Mahoning County, Ohio:

The undersigned in obedience to your order dated October 26, 1977, proceeded on the 28th day of October, 1977 to make an accurate survey and plat of the Public Road proposed to be improved, and respectfully submits the following report:

In the opinion of the undersigned the proposed improvement should be granted.

An accurate survey and plat, and an accurate and detailed description of each tract of land which the undersigned County Engineer believes will be necessary to be taken in the event the proposed improvement be made, together with the name of each owner, accompany this report and are made a part hereof:

An accurate and detailed description of the proposed improvement describing therein the centerline and right of way lines follows:

Beginning at a point on the east margin of Mahoning Stark-County Line Road (Mahoning Avenue), the same being the southwest corner of Lot No. 5 located in East Alliance, it being part of the west half of the southwest quarter of section thirty in township eighteen of range five, Mahoning County, Ohio as described in the Joseph Addition, Volume 1- Page 56; thence easterly along the south line of said Lot No.5 a distance of 160 feet to a point, said point being the west margin of an Un-Named 20' alley, thence southerly along the west margin of said Un-Named Alley a distance of 15 feet to the northeast corner of Lot No. 4 as described in Joseph Addition, Volume 1, Page 56 of the Mahoning County Record of Plats; thence westerly along the north line of said Lot No. 4 a distance of 160 feet to the northwest corner of said lot No. 4, the same being a point on the east margin of said Mahoning-Stark County Line Road (Mahoning Avenue); thence northerly along the east margin of said Mahoning-Stark County Line Road (Mahoning Avenue) a distance of 15 feet to the place of beginning and containing withing said boundaries an Un-Named 15 foot Alley.

Reserving the right and easement to enter upon the above described boundaries for the purpose of maintaining or repairing any and all public utilities that may exist therein.

Record of Public Hearing, Jr. Vol. #65, Page 719.

Signed: Nick DePrim
Asst. County Engineer of Mahoning County, Ohio

RESOLUTION - GRANTING PROPOSED IMPROVEMENT
Ordering Record, etc.

IN THE MATTER OF THE
Vacating Unnamed 15' Alley between lots
4 and 5, Smith Township
Public Road

Petitioned for by Mrs. Mildred Ward et al

Office of County Commissioners
Mahoning County, Ohio

The Board of County Commissioners of Mahoning County, Ohio, met in regular session on the 12th day of January, 1978 at the office of the Board of Mahoning County Commissioners with the following members present:

Thomas J. Barrett
George J. Bindas
John Palermo

Mr. Barrett moved the adoption of the following Resolution:

WHEREAS, This day this matter came on to be heard on the report, survey, plat and detailed and accurate descriptions as filed by the County Engineer, and said report having been read in open session, the Board proceeded with the hearing of testimony bearing upon the necessity of the said improvement for the public convenience or welfare and offered either for or against going forward with the proposed improvement by interested persons; and,

WHEREAS, Said Board has considered said report and all the testimony offered and all the facts and conditions pertaining to said matter; therefore, be it

RESOLVED, That said Board of County Commissioners do find said improvement will serve the public convenience and welfare; and be it further

RESOLVED, That said improvement as set forth and defined in said report, survey, plat and detailed and accurate descriptions as filed by the County Engineer be and the same is hereby granted and said road is hereby ordered vacated as described by the County Engineer, and be it further

RESOLVED, That the County Engineer be and he is hereby directed to cause a record of the proceedings including the survey and plat and accurate and detailed description of said proposed improvement, to be forthwith entered in the proper road records of said County.

Mr. Palermo seconded the Resolution and the roll being called upon its adoption the vote resulted as follows:

Mr. Barrett	Aye
Mr. Bindas	Aye
Mr. Palermo	Aye

Adopted the 12th day of January, 1978.

William E. Repasky, Clerk
Signed by: Martha E. Horvat
Deputy Clerk, Board of County Commissioners
Mahoning County, Ohio.

LOCATED IN SECTION 30

SMITH TOWNSHIP

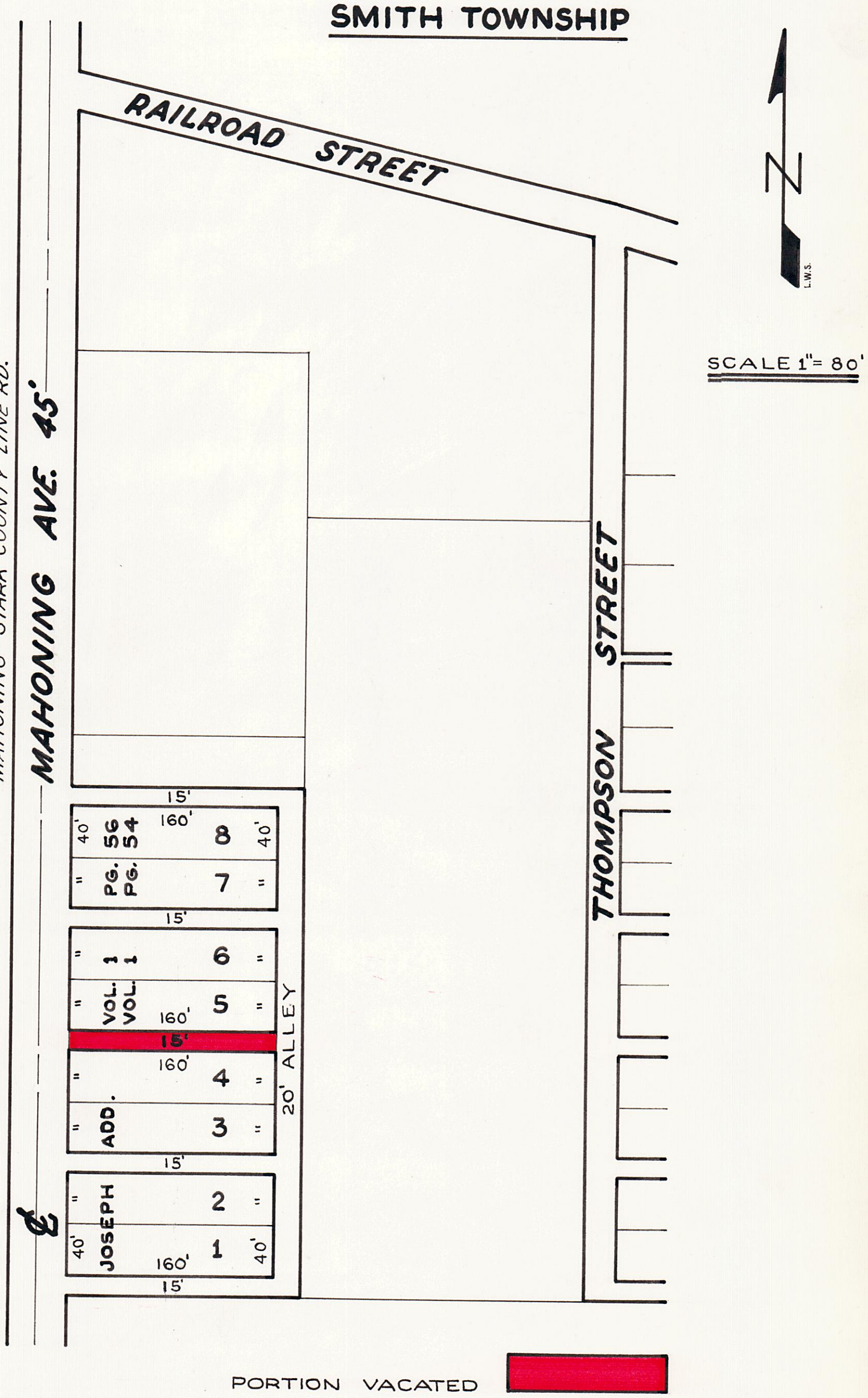

PUBLIC ROAD PETITION

YOUNGSTOWN, OHIO FEBRUARY 2, 1978

TO THE HONORABLE BOARD OF COUNTY COMMISSIONERS OF MAHONING COUNTY, OHIO:

The undersigned petitioners, freeholders of said County residing in the vicinity of the proposed improvement hereinafter described, respectfully represent that the public convenience and welfare require the vacating of UnNamed 15' Alley between lots 61 and 60, a public road on the line hereinfater described and make application to you to institute and order proper proceedings in the premises for Vacating such road, the same not being a road on the State Highway System.

The following is the general route and termini of said road:
Beginning at a point on the west margin of Columbiana Road, formerly known as Lisbon Street, thence northwest a distance of approximately 182 feet to the east margin of an Unnamed 15 foot alley, being a right of way 15 feet in width and lying between Lot No. 61 and Lot No. 60 as described in Conrad Peter's Addition to New Springfield, Volume 4 - Page 11 of the Mahoning County Record of Plats and located in New Springfield Village, PT. S. 1/2 Sec. 29 of Springfield Township, Mahoning County, Ohio.

Petitioners Names	Taxing District of County in which Petitioner owns real estate
Raymond C. Mosko	2346 Columbiana Rd., New Springfield, Ohio
Willie L. Mosko	" " "
William H. Dey	3395 South Range Rd. "
Vera E. Dey	" " "
Paul J. Barger	2520 E. South Range Rd. "
Wilbur K. Howard	13598 Woodworth Rd. "
Nancy E. Howard	" " "
Thomas G. Joyce	11895 Beard Rd. Box 98B "
Phyllis A. Joyce	" " "
William Joyce	11579 Beard Rd. "
Arneda Joyce	" " "
Ernest Compton	11525 Beard Rd. "
Vera Compton	" " "
Jane Applegarth	11459 Beard Rd. "
Art Applegarth	" " "
Edna May Milton	2415 Columbiana Rd. "
Carl B. Milton	" " "
Eleen E. Tabor	2383 Columbiana Rd. "
Herbert E. Tabor	" " "
Howard G. Parks	14995 Unity Rd. "
Priscilla L. Parks	" " "
Harvey K. Wilson	2319 Columbiana Rd. "
Ann Wilson	2319 Columbiana Rd. "
Carl W. Sheets	10228 Springfield Rd. Poland, Ohio
Anna Mae Sheets	10228 " " "

NOTICE OF TIME AND PLACE OF VIEW AND OF FINAL HEARING

VACATING OF "UNNAMED 15' ALLEY BETWEEN LOTS 61 and 60 PUBLIC ROAD

Notice is hereby given that there is before the Board of County Commissioners of Mahoning County, Ohio the matter of vacating Unnamed 15' Alley between Lots 60 and 61 a public road on the line hereinafter described, know as an Unnamed 15' Alley between lots 61 and 60, the general route and termini of which Road are as described above.

Said Board of County Commissioners has fixed the 29th day of March 1978, at 10:00 o'clock A.M. EST as the date when and Unnamed 15' alley between lots 61 and 60 as the place where said Board will view the proposed improvement, and has also fixed the 5th day of April 1978, at10:00 o'clock AM EST at their office in the County Office Bldg, of said County in Youngstown, Ohio as the time and place for the final hearing on said proposed improvement.

By Order of the Board of County Commissioners
Mahoning County, Ohio

signed William E. Repasky, Clerk

210

RESOLUTION-FIXING TIME AND PLACE OF VIEW AND OF FINAL HEARING AND NOTICE THEREOF
ON PUBLIC ROAD PETITION

IN THE MATTER OF THE
VACATING OF UNNAMED 15' ALLEY BETWEEN
LOTS 61 and 60, SPRINGFIELD TOWNSHIP
NEW SPRINGFIELD VILLAGE
Public Road

OFFICE OF COUNTY COMMISSIONERS

PETITIONED FOR BY RAYMOND MOSKO, AND OTHERS

MAHONING COUNTY, OHIO

The Board of County Commissioners of Mahoning COUNTY, Ohio, met in regular session on the 16th day of February, 1978 at the office of the Board of Mahoning County Commissioners with the following members present:

Thomas J. Barrett
George J. Bindas
John Palermo

Mr. Barrett moved the adoption of the following Resolution:

WHEREAS, a Peition signed by at least twelve freeholders of the County, residing in the vicinity of the proposed improvement has been presented to this Board of County Commissioners requesting said Board to Vacate an Unnamed Alley 15' width between Lots 61 and 60 a Public Road as described therein; therefore, be it

RESOLVED, That the 29day of March 1978, at 10:00 o'clock AM EST be fixed as the date when we will view the proposed improvement, on which date we will meet at the proposed vacating site and go over the line of said improvement; and be it further

RESOLVED, That the 5th day of April 1978, at 10:00 o'clock AM EST be fixed as the date for a final hearing thereof, which hearing will be at the office of the Board, and be it further,

RESOLVED, That the Clerk of this board be and he is hereby directed to give notice of the time and place for both such view and hearing by publication once a week for two consecutive weeks in the Youngstown Vindicator a newspaper published and having general circulation in the County, which said notice shall also state briefly the character of said proposed improvement.

Mr. Palermo seconded the Resolution and the roll being called upon its adoption, the vote resulted as follows:

Mr. Barrett	Aye
Mr. Bindas	Aye
Mr. Palermo	Aye

Adopted the 16th day of Feb.1978.

signed: William E. Repasky
Clerk, Board of County Commissioners
Mahoning County, Ohio

The State of Ohio
Mahoning County

PROOF OF PUBLICATION

Personally appeared before the undersigned authority, Gayle Plunkard, of the Vindicator Printing Co. publishers of the Youngstown Vindicator and Telegram, a newspaper printed and of general circulation in said County, and State, and being duly sworn on her oath deposes and says that the notice hereto attached was published for 2 consecutive weeks, and that insertions were as follows;

March 1, 1978; March 8, 1978.

Signed: Gayle Plunkard

Advertisement	$50.40
Affidavit	2.0
Total	$52.40

Sworn to and subscribed before me this 16 day of March A.D. 1978

Signed Helen I. Kopsco, Notary Public
My commission expires Oct. 25, 1978

RESOLUTION - UPON VIEW OF PROPOSED IMPROVEMENT - ORDER TO COUNTY ENGINEER

IN THE MATTER OF THE
VACATING OF UNNAMED 15' ALLEY BETWEEN
LOTS 61 and 60, SPRINGFIELD TOWNSHIP,
NEW SPRINGFIELD VILLAGE
Public Road

Office of County Commissioners
Mahoning County, Ohio

Raymond Mosko, et al

The Board of County Commissioners of Mahoning County, Ohio met in special session on the 29 day of March, 1978 at the office of the Board of Mahoning County Commissioners with the following members present:

Thomas J. Barrett
John Palermo

Mr. Barrett moved the adoption of the following Resolution:

WHEREAS, on the 29th day of March, 1978, the time heretofore fixed for view of the proposed improvement we, the Board of County Commissioners having jurisdiction in said matter, went upon the line of said proposed improvement and made personal view of the proposed route and termini thereof, and after full investigation and due consideration of all the facts and conditions pertaining thereto; therefore, be it

RESOLVED, That we do find and consider said improvement of sufficient public importance to instruct the County Engineer to make an accurate survey and plat of the same, and furnish an accurage and detailed description of the proposed improvement describing the center line and right of way lines thereof.

Said County Engineer shall also furnish an accurate and detailed description of each tract of land which he believes will be necessary to be taken in the event the proposed improvement be made, together with the name of each owner.

Said County Engineer shall also, at the time of make such survey, set stakes at the termini of each right of way line and at all angles between such termini, and at sufficient other points on the right of way lines so that the bounds of the proposed improvement may be discernible to property owners and other interested persons; and be it further,

RESOLVED, That the said County Engineer be and he is hereby directed to make a report in writing to this Board, on or before the 5th day of April, 1978 the date fixed for the final hearing, setting forth his opinion either for or against said proposed improvement, and the width to which said improvement shall be opened, which shall not be less than thirty feet, said report shall be accompanied by said plat and detailed and accurate descritpions, and filed with the County Commissioners, and this cause is continued until said date.

Mr. Palermo seconded the resolution and the roll being called upon its adopteion, the vote resulted as follows:

Mr. Barrett Aye Mr. Bindas Absent Mr. Palermo Aye

Addopted the 29 day of March, 1978. Signed: William E REPASKY, Clerk.

REPORT OF COUNTY ENGINEER

IN THE MATTER OF THE
VACATING UNNAMED ALLEY BETWEEN LOTS 61 & 60
Public Road
New Springfield Village
Springfield Township
Mahoning County, Ohio

County Engineer's Office
Mahoning County, Ohio
March 30th, 1978

TO THE BOARD OF COUNTY COMMISSIONERS OF MAHONING COUNTY, OHIO:

The undersigned in obedience to your order dated March 29, 1978 proceeded on the 30th day of March, 1978 to make an accurate survey and plat of the Public Road proposed to be improved, and respectfully submits the following report;
In the opinion of the undersigned the proposed improvement should be granted.

An accurate survey of plat, and an accurate and detailed description of each tract of land which the undersigned County Engineer believes will be necessary to be taken in the event the proposed improvement be made, together with the name of each owner, accompany this report and are made a part hereof.

An accurate and detailed description of the proposed improvement describing therein the center line and right of way lines follows:

Beginning at a point on the west margin of Columbiana Rd., formerly known as Lisbon Street, said point being N 36°-45' E and distance 198.5 feet from the north margin of E. Garfield Road, said point also being the northeast corner of Lot No. 61 as described in CONRAD PETER'S ADDITION TO NEW SPRINGFIELD, VOLUME 4 Page 11 of the Mahoning County REcord of Plats; thence N 55° -10'W along the north line of said lot No. 61 a distance of 182 feet to a point; said point being the northwest corner of said Lot No. 61, said point also being on the east margin of an Unnamed 15 foot alley, thence N 36° -45' E along the east margin of said Unnamed 15' Alley a distance of 15 feet to a point; said point being the southwest corner of Lot No. 60 as described in CONRAD PETER'S ADDITION TO NEW SPRINGFIELD, Volume 4 - Page 11; thence S 55°-10' E along the south line of said Lot No. 60 a distance of 182 feet to a point; said point being the southeast corner of said Lot No. 60 said point also being on the west margin of Columbiana Rd.; thence S 36° -45' W along the west margin of Columbiana Rd. a distance of 15 feet to the place of beginning and containing within said boundaries an Unnamed 15 foot ally located in New Springfield Village, PT.S 1/2 Sec. 29 of Springfield Township, Mahoning County, Ohio.

Reserving the right and easement to enter upon the above described boundaries for the purpose of maintaining or repairing any and all public utilities that may exist therein.

Record of Public Hearing
Commissioners Jr. Vol. #66 Page 197

Signed: Nick DePrim
Asst. County Engineer of Mahoning County, Ohio

RESOLUTION - GRANTING PROPOSED IMPROVEMENT
Ordering Record etc.

IN THE MATTER OF THE
VACATING OF UNNAMED 15' ALLEY BETWEEN
LOTS 61 and 60, SPRINGFIELD TOWNSHIP
NEW SPRINGFIELD VILLAGE, OHIO
Public Road

OFFICE OF COUNTY COMMISSIONERS
MAHONING COUNTY, OHIO

Petitioned for by Raymond Mosko, et. al

The Board of County Commissioners of Mahoning County, Ohio met in special session on the 5th day of April, 1978 at the office of the Board of County Commissioners, Mahoning County, Ohio with the following members present

Thomas J. Barrett
George J. Bindas
John Palermo

Mr. Palermo moved the adooption of the following Resolution:
WHEREAS, this day this matter came on to be heard on the report, survey, plat and detailed and accurate descriptions as filed by the County Engineer, and said report having been read in open session, the Board proceeded with the hearing of testimony bearing upon the necessity of the said improvement for the public convenience or welfare and offered either for or against going forward with the proposed improvement by interested persons; and

(Continued on Page 212)

WHEREAS, Said Board has considered said report and all the testimony offered, and all the facts and conditions pertaining to said matter; therefore be it

RESOLVED, that said Board of County commissioners do find said improvement will serve the public convenience and welfare; and be it further

RESOLVED, That said improvement as set forth and defined in said report, survey, plat and detailed and accurate descriptions as filed by the County Engineer be and the same is hereby granted and said road is hereby ordered vacated as described by the County Engineer, and be it further,

RESOLVED, That the County Engineer be and he is hereby directed to cause a record of the proceedings including the survey and plat and accurate and detailed description of said proposed improvement, to be forthwith entered in the proper road records of said County.

Mr. Barrett seconded the Resolution and the roll being called upon its adoption the vote resulted as follows:

Mr. Barrett:	Aye
Mr. Bindas:	Aye
Mr. Palermo:	Aye

Adopted the 5th day of April, 1978.

Signed: William E. Repasky
Clerk, Board of County Commissioners

Mahoning County, Ohio

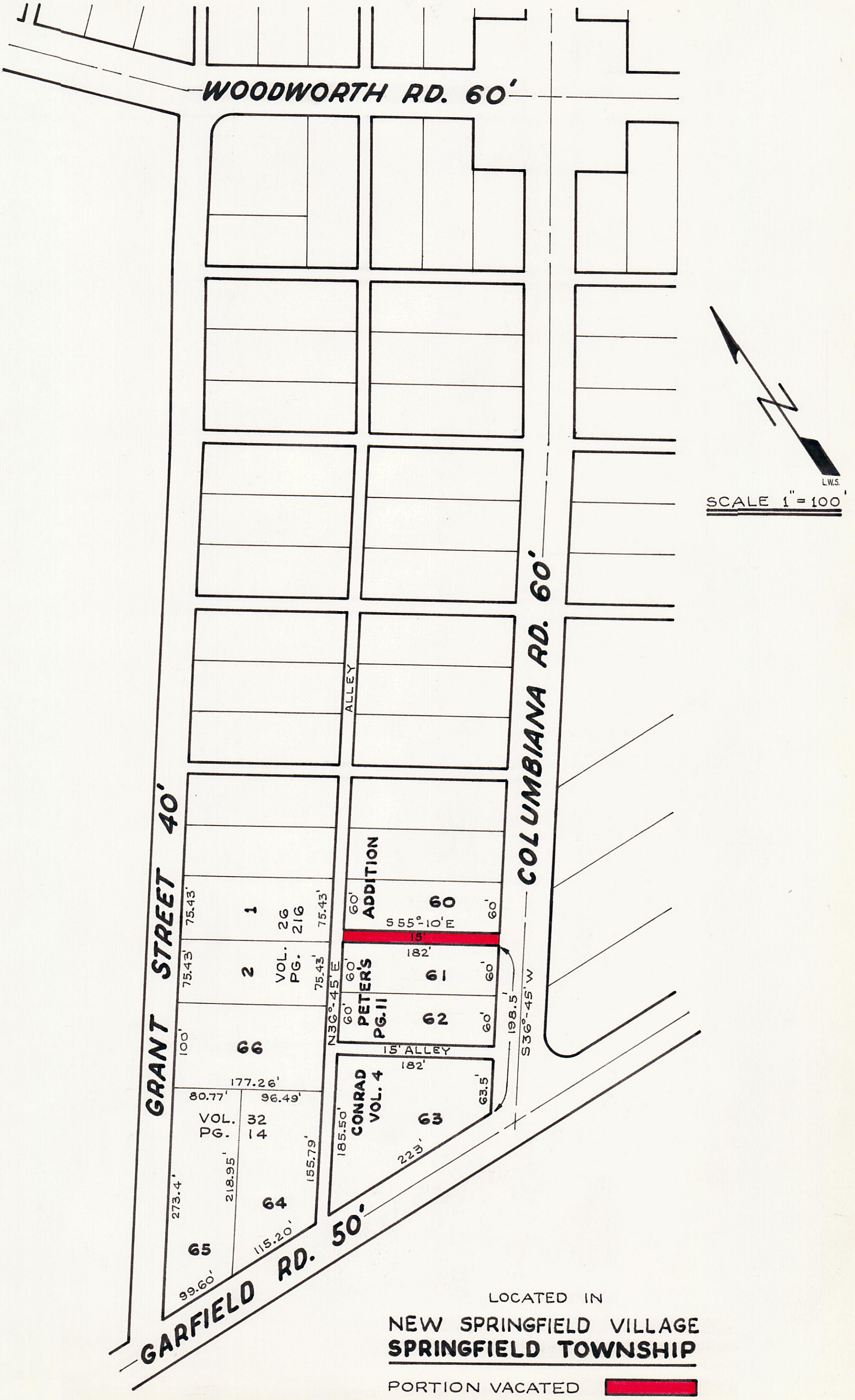
WOODWORTH RD. 60'
GRANT STREET 40'
COLUMBIANA RD. 60'
GARFIELD RD. 50'
ALLEY
15' ALLEY
N36°-45' E
S36°-45' W
S 55°-10' E
198.5'
182'
63.5'
223'
185.50'
155.79'
115.20'
218.95'
273.4'
99.60'
177.26'
80.77'
96.49'
100'
75.43'
75.43'
75.43'
75.43'
60'
60'
60'
60'
60'
60'
60'
60'
60'
60'
15'
1
2
60
61
62
63
64
65
66
VOL. 26 PG. 216
VOL. PG.
PETER'S PG. 11
CONRAD VOL. 4
ADDITION
VOL. 32 PG. 14
L.W.S.
N
SCALE 1" = 100'
LOCATED IN
NEW SPRINGFIELD VILLAGE
SPRINGFIELD TOWNSHIP
PORTION VACATED

PUBLIC ROAD PETITION

YOUNGSTOWN, OHIO MAY 1, 1975

TO THE HONORABLE BOARD OF COUNTY COMMISSIONERS OF MAHONING COUNTY, OHIO.

The undersigned petitioners, freholders of said County residing in the vicinity of the proposed improvement hereinafter described, respectfully represent that the public convenience and welfare require the Vacating of a part of Cowden Road a public road on the line hereinafter described, and made application to you to institute and order proper proceedings in the premises for VACATING such road, the same not being a road on the State Highway System.

The following is the general route and termini of said road:

Beginning at Cowden Road, Poland Township between the intersection of Stymie Road on the east and the intersection of Moore Road on the west a distance of 1.6 (one and six-tenths) mile as shown on the attached drawing. The vacating of this section of Cowden Road is conditional upon the Bessemer Cement Company relocating and constructing an alternate road at the approximate location shown on the attached drawing to meet the Class B road construction specifications of Mahoning County. Once the relocated road is constructed and the new road is certified by the Mahoning County Engineer as meeting the county's Class B road specifications, then at that time the relocated road will be accepted and the dedication plat for the relocated road shall be recorded, and that part of Cowden Road covered by this petition shall be automaticlly vacated without further vacation proceedings.

The Bessemer Cement Company either owns or holds under open end lease all of the properties bordering Cowden Road between Stymie Road and Moore Road, and there are no residents residing on these properties.

The Bessemer Cement Company owns and leases the properties shown on the attached drawing for the purpose of quarrying and removing limestone. In order to carry out quarrying operations on these properties, it is necessary that this part of Cowden Road be relocated. The Poland Township Zoning Ordinance permits quarrying operations on the properties shown on the attached drawing.

PETITIONERS' NAMES	TAXING DISTRICT OF COUNTY IN WHICH PETITIONER OWNS REAL ESTATE
Bessemer Cember Company b: R.L. Rosenberger, Pres.	510 Hanna Bldg., Cleveland, Ohio)Poland Township
R.L. Rosenberger	106 Mill Creek Drive, Youngstown, Ohio
Paul J. Kuirrla	3075 Howell Drive, Poland, Ohio
Charles McCoughtry	3037 Howell Drive, "
Charles E. Snyder	3078 Howell Drive "
Steve Demslo Jr.	3055 Howell Drive "
L. Covanaugh	3064 Howell Drive "
Donald M. Weaver	4052 Howell Drive "
Corinne E. McFarland	3036 Howell Drive "
Svante Palomski	4573 Center Rd. "
Eugene Walkcura	6670 Stymie Rd. "
George Pekkanen	4783 Cowden Rd. "
Joseph E. Lantzenhiser III	209 Circleview, New Middletown, Ohio
Wilbert H. Lut	Box 204 Springfield Twp., New Middletown, Ohio
John Jurich	9880 New Middletown Rd. Springfield, Ohio.
Paul Borziek	E. Calla Rd. New Middletown, Ohio
Steve A. Kallas	9406 Struthers Rd. New Middletown, Ohio
George B. Griffith	1790 Halbert Dr., Poland, Ohio
Kenne N. Mohior	138 N. Cadillac Dr. Youn. Ohio(Boardman)
A.E. Anderson	129 Indianola Rd. Yo.O. (Boardman)
Edward H. Menster	251 Afton Ave., Boardman Twp.
K.K. Kagarise	7558 Lee Run Rd. Poland, Ohio
F. E. Burke	32 Lee Run Rd. Poland, Ohio

NOTICE OF TIME AND PLACE OF VIEW AND OF FINAL HEARING

Vacating Part of A Public Road

Notice is hereby given that there is before the Board of County Commissioners of Mahoning County, Ohio, the vacating part of a Public Road on the line hereinafter described, known as the Cowden Road the general route and termini of which roads is described above.

Said Board of County Commissioners has fixed the 9th day of June, 1975 at 10:00 o'clock AM EDST as the date when and proposed site as the place where said Board will view the proposed improvement, and has also fixed the 16th day of June, 1975 at 10:00 o'clock AM EDST at their office in the County Office Bldg. of said County in Youngstown, Ohio as the time and place for the final hearing on said proposed improvement.

By Order of the County Commissioners
of Mahoning County, Ohio

signed: Stephen J. Benish, Clerk

RESOLUTION-FIXING TIME AND PLACE OF VIEW AND OF FINAL HEARING AND NOTICE THEREOF ON PUBLIC ROAD PETITION

IN THE MATTER OF THE
VACATING OF PART OF COWDEN ROAD
POLAND TOWNSHIP
Public Road

Office of County Commissioners
Mahoning County, Ohio

Petitioned for by Bessemer Cement Co. and others.

The Baord of County commissioners of Mahoning County, Ohio met in regular session on the 13th day of May, 1975, at the office of the Board of County Commissioners with the following members present:

Thomas J. Barrett
George J. Bindas
John Palermo

Mr. Barrett moved the adoption of the following Resolution:

WHEREAS, A Petition signed by at least twelve freeholders of the County residing in the vicinity of the proposed improvement has been presented to this Board of County Commissioners requesting said Board to Vacate part of a public Road as described therein; therefore, be it

RESOLVED, That the 9th day of June, 1975, at 10:00 o'clock AM EDST be fixed as the date when we will view the proposed improvement, on which date we will meet at proposed vacating site and go over the line of said proposed improvement, and be it further

RESOLVED, That the 16th day of June, 1975 at 10:00 o'clock AM EDST be fixed as the date for a final hearing thereof, which hearing will be at the office of the Baord, and be it further

RESOLVED, That the Clerk of this Board be and he is hereby directed to give notice of the time and place for both such view and hearing by publication once a week for two consecutive weeks in the Youngstown Vindicator a newspaper published and having general circulation in the County, which said notice shall also state briefly the character of said proposed improvement.

Mr. Palermo seconded the Resolution and the roll being called upon its adoption, the vote resulted as follows:

Mr. Barrett Aye
Mr. Bindas Aye
Mr. Palermo Aye

Adotped this 13th day of May, 1975.

Signed: Stephen J. Benish, Clerk
Board of County Commissioners
Mahoning County, Ohio

RESOLUTION-UPON VIEW OF PROPOSED IMRPOVEMENT -ORDER TO COUNTY ENGINEER

IN THE MATTER OF THE
VACATING PART OF COWDEN ROAD
POLAND TOWNSHIP
Public Road

Office of County Commissioners
Mahoning County, Ohio.

The Board of County Commissioners of Mahoning County, Ohio met in special session on the 9th day of June, 1975 at the office of the Board of Mahoning County Commissioners with the following members present:

Thomas J. Barrett
John Palermo

Mr. Barrett moved the adoption of the following Resolution:

WHEREAS, on the 9th day of June, 1975 the time heretofore fixed for view of the proposed improvement we, the Board of County Commissioners having jurisdiction in said matter, went upon the line of said proposed improvement and made personal view of the proposed route and termini thereof, and after full investigation and due consideration of all the facts and conditions pertaining thereto, therefore, be it,

RESOLVED, That we do find and consider said improvement of sufficient public importance to instruct the County Engineer to make an accurate survey and plat of the same, and furnish an accurate and detailed description of the proposed improvement describing the center line and right of way lines thereof.

Said County Engineer shall also furnish an accurate and detailed description of each tract of land which he believes will be necessary to be taken in the event the proposed improvement be made, together with the name of each owner.

Said County Engineer shall also, at the time of making such survey, set stakes at the termini of each right of way line and at all angles between such termini, and at sufficient other points on the right of way lines so that the bounds of the proposed improvement may be discernible to property owners and other interested persons; and be it further,

RESOLVED,That the said County Engineer be and he is hereby directed to make a report in writing to this Board, on or before the 16th day of June, 1975, the date fixed for the final hearing, setting forth his opinion either for or against said proposed improvement, and the width to which said improvement shall be opened, which shall not be less than thirty feet; said report shall be accompanied by said plat and detailed and accurate descriptions, and filed with the County Commissioners, and this cause is continued until said date.

Mr. Palermo seconded the Resolution and the roll being called upon its adoption, the vote resulted as follows;

Mr. Barrett Aye Mr. Bindas Absent
Mr. Palermo Aye

Adopted the 9th day of June 1975. Signed:

Stephen J. Benish, Clerk
Board of County Commissioners
Mahoning County, Ohio

REPORT OF COUNTY ENGINEER

IN THE MATTER OF THE
VACATING OF PART OF COWDEN ROAD
Public Road
Poland Township

COUNTY ENGINEER'S OFFICE
MAHONING COUNTY, OHIO
JUNE 11, 1975

TO THE BOARD OF COUNTY COMMISSIONERS OF MAHONING COUNTY, OHIO:

The undersign in obedience to your order dated June 9, 1975, proceeding on the 11th day of June, 1975 to make an accurate survey and plat of the Public Road proposed to be improved, and respectfully submits the following report:

In the opinion of the undersigned the proposed improvement should be granted.

An accurate survey and plat, and an accurate and detailed description of each tract of land which the undersigned County Engineer believes will be necessary to be taken in the event the proposed improvement be made,together with the name of each owner, accompany this report and are made a part hereof.

An accurate and detailed description of the proposed improvement describing therein the center line and right of way lines follows:

Beginning at the junction of the centerline of Cowden Road with the centerline of Stymie Rd.; thence southeasterly and easterly along the centerline of said Cowden Road to the centerline of Moore Road, being approximately 1.6 miles in length and sixty feet wide, thirty feet measured normal to and north and south of the centerline above described in Poland Township, Mahoning County, Ohio.

This public road vacating has been determined to be unsuitable for non-motorized vehicular recreational uses.

The undersigned recommends the following changes in the proposed improvement which in his judgement should be made in the event the proposed improvement be granted, to-wit:

Public East-West access from the Pennsylvania State Line to the west
in this area must be available, on some new alignment or location.

Record of Public Hearing Jr. Vol. 63, Page 32, & 322.

Signed: Nick DePrim
Asst. County Engineer of Mahoning County, Ohio

RESOLUTION -GRANTING PROPOSED IMPROVEMENT

ORDERING RECORD, ETC.

IN THE MATTER OF THE
VACATING OF PART OF COWDEN ROAD
POLAND TOWNSHIP
Public Road

OFFICE OF COUNTY COMMISSIONERS
MAHONING COUNTY, OHIO

PETITIONED FOR BY BESSEMER CEMENT CO. ET AL

The Board of County Commissioners of Mahoning County, Ohio met in regular session on the 31st day of January 1978 at the office of the Board of County Commissioners, with the following members present.

Thomas J. Barrett
George J. Bindas
John Palermo

Mr Barrett moved the adoption of the following Resolution:

WHEREAS, This date this matter came on to be heard on the report, survey, plat and detailed and accurate descriptions as filed by the County Engineer, and said report having been read in open session, the Board proceeded with the hearing of testimony bearing upon the necessity of the said improvement, for the public convenience or welfare and offered either for or against going forward with the proposed improvement by interested persons; and

WHEREAS, Said Board has considered said report and all the testimony offered, and all the facts and conditions pertaining to said matter, thereofre be it

RESOLVED, That said Board of County Commissioners do find said improvement will serve the public convenience and welfare, and be it further

RESOLVED, That said improvement as set forth and defined in said report, survey plat and detailed and accurate descriptions as filed by the County Engineer be and the same is hereby granted and said road is hereby ordered AS DESCRIBED BY THE MAHONING COUNTY ENGINEER.

This vacating of a part of Cowden Rd. is subject to repairs being made to the newly relocated Cowden Rd. by Mary 15, 1978 as more fully described in a letter submitted by Bessemer Cement Co., dated January 19, 1978, also subject to responsibility for necessary repairs to the fill area and pavement from station 12+00 to station 17+00 for a period of four years from May 15, 1978, as more fully described in a letter dated January 16, 1978 submitted to the Poland Township Trustees by Bessemer Cement Co.

(Continued)

be it further Resolved

RESOLVED, That the County Engineer be and he is hereby directed to cause a record of the proceedings, including the survey and plat and accurate and detailed description of said proposed improvement, to be forthwith entered in the proper road records of said County.

Mr. Palermo seconded the Resolution and the roll be called upon its adoption the vote resulted as follows:

Mr. Barrett;	Aye
Mr. Bindas	Aye
Mr. Palermo	Aye

Adopted the 31st day of January, 1978.

Signed: William E. Repasky, Clerk
Board of County Commissioners

Mahoning County, Ohio

LOCATED IN

POLAND TOWNSHIP

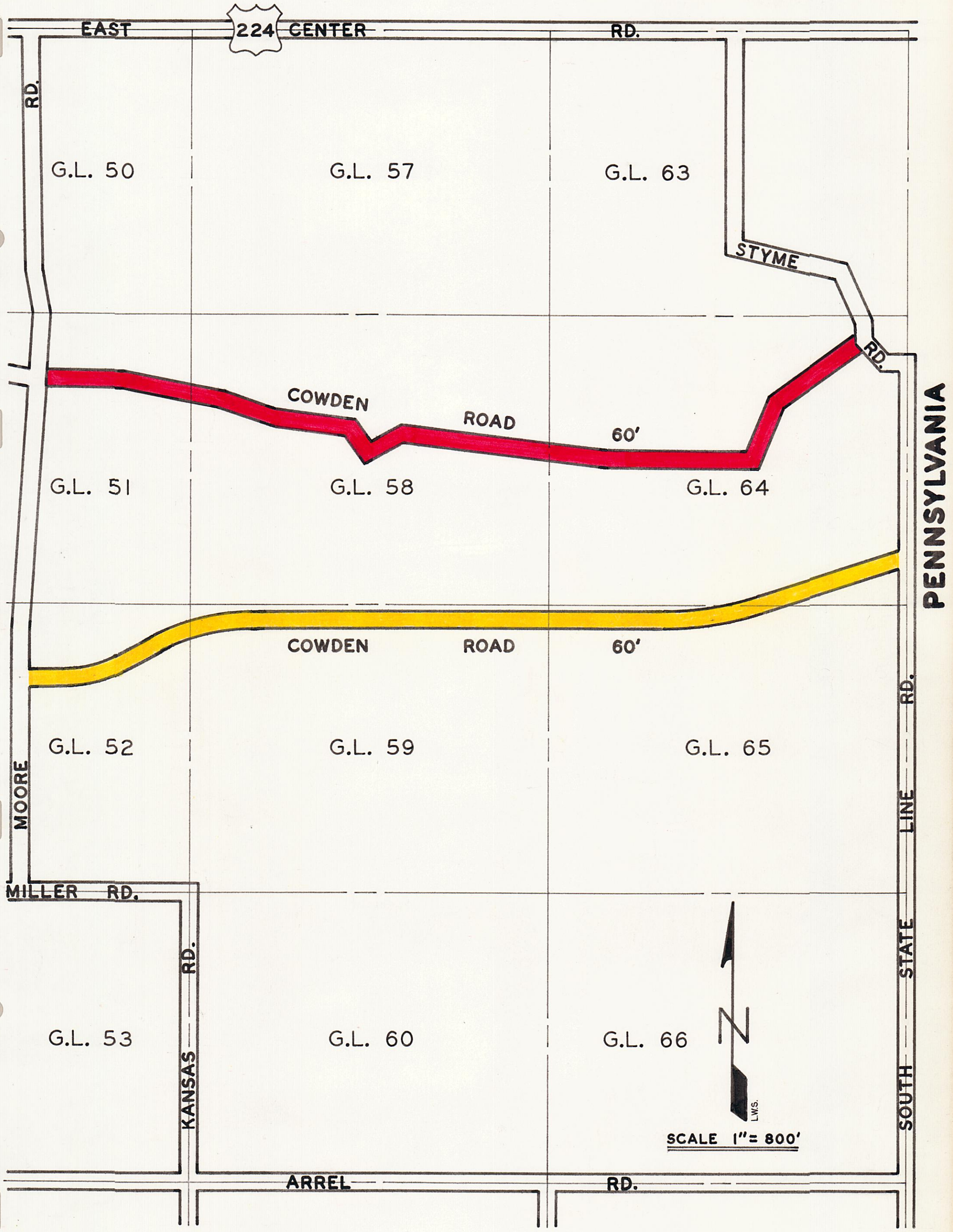

COWDEN ROAD – PORTION VACATED

COWDEN ROAD – RELOCATED

DEDICATION RELOCATED COWDEN ROAD RECORDED IN VOLUME 70, – PAGE 9 OF THE MAHONING COUNTY RECORDS

PUBLIC ROAD PETITION

YOUNGSTOWN, OHIO FEBRUARY 22, 1977

TO THE HONORABLE BOARD OF COUNTY COMMISSIONERS OF MAHONING COUNTY, OHIO:

The undersigned petitioners, freeholders of said County residing in the vicinity of the proposed improvement hereinafter described, respectfully represent that the public convenience and welfare require the Vacating of Myers Road, a public road on the line hereinafter described and make application to you to institute and order proper proceedings in the premises for Vacating such road, the same not being a road on the State Highway System.

The following is the general route and termini of said road:
Beginning at a point on the north margin of Columbiana Road thence northerly along the centerline of Myers Road a distance of approximately 3140 ± feet to the south margin of South Range Road, being a right of way 50 feet in width and located in Section #22, Springfield Township, Mahoning County, Ohio. Reserving therefrom the right and easement to enter upon the above described boundaries for the purpose of maintaining or repairing any and all public utilities that may exist therein and any future easements, and all drainage rights which require ingress and egress on properties. This public road vacating has been determined to be unsuitable for non-motorized vehicular recreational uses.

CIRCULATOR: Mabel A. Myers, 4635 Columbiana Road, New Springfield, OH 44443
Phone 542-2214

Petitioners Names	Taxing District of County in which Petitioner owns real estate
Harvey Gebhardt	3814 Columbiana Rd., New Springfield, Ohio
Dorothy Gebhardt	" " "
William G. Kariher	4746 E. Pine Lake Rd., "
Florence M. Ernst	5490 E. Pine Lake Rd., R.D. 1 Petersburg, Ohio
David E. Lawless	4529 Columbiana Rd., New Springfield, Ohio
Linda Lawless	" " "
Katherine Macek	5229 South Range Rd., New Middletown, Ohio
Richard Brungard	11292 Brungard Rd., "
Janet Heberluig	12265 Unity Rd., New Springfield, Ohio
Chester F. Heberluig	" "
Frank S. Borkes	3390 Columbiana Rd., "
Ann V. Borkes	" " "

NOTICE OF TIME AND PLACE OF VIEW AND OF FINAL HEARING

VACATING MYERS ROAD PUBLIC ROAD

Notice is hereby given that there is before the Board of County Commissioners of Mahoning County, Ohio the matter of vacating Myers Road a public road on the line hereinafter described, known as Myers Road, the general route and termini of which Road are as follows: beginning at a point on the north margin of Columbiana Road thence northerly along the centerline of Myers Road a distance of approximately 3140± feet to the south margin of South Range Road, being a right of way 50 feet in width and located in Section #22, Springfield Township, Mahoning County, Ohio.

Reserving therefrom the right and easement to enter upon the above described boundaries for the purpose of maintaining or repairing any and all public utilities that may exist therein and any future easements, and all drainage rights which require ingress and egress on properties.

This public road vacating has been determined to be unsuitable for non-motorized vehicular recreational uses.

Said Board of County Commissioners has fixed the 24th day of May 1978, at 10:00 o'clock A.M. DST as the date when and the proposed vacating site as the place where said Board will view the proposed improvement, and has also fixed the 31st day of May 1978, at 10:00 o'clock A.M. DST at their office in the County Office Building of said County in Youngstown, Ohio as the time and place for the final hearing on said proposed improvement.

By Order of the Board of County Commissioners,
Mahoning County, Ohio

signed William E. Repasky, Clerk

RESOLUTION-FIXING TIME AND PLACE OF VIEW AND OF FINAL HEARING AND NOTICE THEREOF ON PUBLIC ROAD PETITION

IN THE MATTER OF THE
VACATING OF MYERS ROAD
SPRINGFIELD TOWNSHIP
Public Road
PETITIONED FOR BY MABEL A. MEYERS, et al

OFFICE OF COUNTY COMMISSIONERS
MAHONING COUNTY, OHIO

The Board of County Commissioners of Mahoning County, Ohio met in regular session on the 13th day of April, 1978, at the office of the Board of Mahoning County Commissioners with the following members present:

Thomas J. Barrett
George J. Bindas
John Palermo

Mr. Palermo moved the adoption of the following Resolution:

WHEREAS, A Petition signed by at least twelve freeholders of the County residing in the vicinity of the proposed improvement has been presented to this Board of County Commissioners requesting said Board to Vacate Myers Road a Public Road as described therein; therefore, be it

RESOLVED, That the 24th day of May, 1978, at 10:00 o'clock A.M., DST be fixed as the date when we will view the proposed improvement, on which date we will meet at the proposed vacating site and go over the line of said proposed improvement; and be it further

RESOLVED, That the 31st day of May, 1978, at 10:00 o'clock A.M., DST be fixed as the date for a final hearing thereof, which hearing will be at the office of the Board; and be it further

RESOLVED, That the Clerk of this Board be and he is hereby directed to give notice of the time and place for both such view and hearing by publication once a week for two consecutive weeks in the Youngstown Vindicator, a newspaper published and having general circulation in the County, which said notice shall also state briefly the character of said proposed improvement.

Mr. Barrett seconded the Resolution and the roll being called upon its adoption, the vote resulted as follows:

Mr. Barrett	Aye
Mr. Bindas	Aye
Mr. Palermo	Aye

Adopted the 13th day of April, 1978

Signed: William E. Repasky
Clerk, Board of County Commissioners
Mahoning County, Ohio

The State of Ohio
Mahoning County

PROOF OF PUBLICATION

Personally appeared before the undersigned authority, Gayle Plunkard, of the Vindicator Printing Company, publishers of the Youngstown Vindicator and Telegram, a newspaper printed and of general circulation in said County, and State, and being duly sworn, on her oath deposes and says that the notice hereto attached was published for 2 consecutive weeks and that insertions were as follows:

April 26, 1978; May 3, 1978.

signed: Gayle Plunkard

Advertisement	$53.76
Affidavit	2.00
Total	$55.76

Sworn to and subscribed before me this 11 day of May A.D. 1978

Signed Helen I. Kopsco, Notary Public
My commission expires Oct. 25, 1978.

RECORD OF PUBLIC HEARING

PETITION TO VACATE MYERS ROAD, SPRINGFIELD TOWNSHIP, MAHONING COUNTY, OHIO

The Board of Mahoning County Commissioners met May 31, 1978, in the Commissioners' Conference Room on a petition to vacate Myers Road, Springfield Township, Mahoning County, Ohio.

The following individuals were present:

Commissioner Thomas J. Barrett
" George J. Bindas
Clerk of the Board William E. Repasky
Mabel Myers, 4635 Columbiana Rd., New Springfield, Ohio 44443
Linda Lawless, 4529 Columbiana Rd., " " "
William A. Lewis, Director, Fred Sheldon, Planner, Mah. Co. Planning Commission
George J. Bindas, President of the Board of Commissioners opened the hearing. The clerk of the Board read the notice.

Commissioner Bindas asked for opponents to speak. No one present objected to said vacating.

Commissioner Bindas asked for statements from anyone in favor of the vacating.

Mabel Myers, the petitioner stated she was in favor of said vacating.

Linda Lawless, also stated she was in favor of said vacating.

Mr. William A. Lewis, Director, Mahoning County Planning Commission stated that in checking the records found the road was never dedicated.

Mr. Fred Sheldon, Planner, Mahoning County Planning Commission, stated that he checked all the records and all that he found was a request for a vacation in 1938 and that the vacating was refused 4/17/39 as found in Commissioner's Journal Volume 33, Page 271, and further stated that there are no records in the Engineers files or County Commissioners Journal establishing Myers Road, and that it does not appear in the County Records as compiled by George Montgomery in 1933.

It was moved by Mr. Barrett, and seconded by Mr. Bindas, to take the vacating under advisement this 31 day of May, 1978.

Roll call voting resulted as follows:

Mr. Barrett	Aye
Mr. Bindas	Aye
Mr. Palermo	Absent

WHEREUPON, the President of the Board declared the foregoing a Record of the Public Hearing and that it be spread upon the Commissioner's Journal.

signed _____
George J. Bindas, President

ATTEST:

signed _____
William E. Repasky, Clerk

Jr. Vol. #66, Page 328

RESOLUTION-UPON VIEW OF PROPOSED IMPROVEMENT-ORDER TO COUNTY ENGINEER

IN THE MATTER OF THE
VACATING OF MYERS ROAD
SPRINGFIELD TOWNSHIP
Public Road

Office of County Commissioners
Mahoning County, Ohio

Mabel A. Myers, et al

The Board of County Commissioners of Mahoning County, Ohio met in special session on the 24th day of May, 1978, at the office of the Board of Mahoning County Commissioners with the following members present:

Thomas J. Barrett
John Palermo

Mr. Barrett moved the adoption of the following Resolution:

WHEREAS, On the 24th day of May, 1978, the time heretofore fixed for view of the proposed improvement, we, the Board of County Commissioners having jurisdiction in said matter, went upon the line of said proposed improvement and made personal view of the proposed route and termini thereof, and after full investigation and due consideration of all the facts and conditions pertaining thereto; therefore, be it.

RESOLVED, That we do find and consider said improvement of sufficient public importance to instruct the County Engineer to make an accurate survey and plat of the same, and furnish an accurate and detailed description of the proposed improvement describing the center line and right of way lines thereof.

(Continued on page 224)

Said County Engineer shall also furnish an accurate and detailed description of each tract of land which he believes will be necessary to be taken in the event the proposed improvement be made, together with the name of each owner.

Said County Engineer shall also, at the time of making such survey, set stakes at the termini of each right of way line and at all angles between such termini, and at sufficient other points on the right of way lines so that the bounds of the proposed improvement may be discernible to property owners and other interested persons; and be it further

RESOLVED, That the said County Engineer be and he is hereby directed to make a report in writing to the Board, on or before the 31st day of May, 1978, the date fixed for the final hearing, setting forth his opinion either for or against said proposed improvement, and the width to which said improvement shall be opened, which shall not be less than thirty feet; said report shall be accompanied by said plat and detailed and accurate descriptions, and filed with the County Commissioners, and this cause is continued until said date.

Mr. Palermo seconded the Resolution and the roll being called upon its adoption, the vote resulted as follows:

Mr. Barrett Aye Mr. Bindas Absent Mr. Palermo Aye

Adopted the 24 day of May, 1978. Signed: William E. Repasky, Clerk

---

REPORT OF COUNTY ENGINEER

IN THE MATTER OF THE
VACATING MYERS ROAD #191
Public Road
Springfield Township
Mahoning County, Ohio

County Engineer's Office
Mahoning County, Ohio
May 26, 1978

TO THE BOARD OF COUNTY COMMISSIONERS OF MAHONING COUNTY, OHIO:

The undersigned in obedience to your order dated May 24, 1978, proceeded on the 26 day of May, 1978, to make an accurate survey and plat of the Public Road proposed to be improved, and respectfully submits the following report:

In the opinion of the undersigned the proposed improvement should be granted.

An accurate survey and plat, and an accurate and detailed description of each tract of land which the undersigned County Engineer believes will be necessary to be taken in the event the proposed improvement be made, together with the name of each owner, accompany this report and are made a part hereof.

An accurate and detailed description of the proposed improvement describing therein the center line and right of way lines follows:

MYERS ROAD # 191

Beginning at a point on the south margin of E. South Range Road, C.H. 26, said point being easterly a distance of approximately 2,640 feet from the centerline of Unity Road; thence southerly, and known as MYERS ROAD, a distance of 3,252.66 ± feet to the north margin of Columbiana Road No. 62 located in Section No. 22, Springfield Township, Mahoning County, Ohio.

Reserving the right and easement to enter upon the above described boundaries for the purpose of maintaining or repairing any and all public utilities that may exist therein.

The undersigned recommends the following changes in the proposed improvement which in his judgement should be made in the event the proposed improvement be granted, to-wit:

Record of Public Hearing
Commissioners Jr. Vol. #66 Page 328

Signed: Nick DePrim
Asst. County Engineer of Mahoning County, Ohio

RESOLUTION - GRANTING PROPOSED IMPROVEMENT
Ordering Record etc.

IN THE MATTER OF THE
VACATING OF MYERS ROAD
SPRINGFIELD TOWNSHIP
Public Road

OFFICE OF COUNTY COMMISSIONERS
MAHONING COUNTY, OHIO

Petitioned for by Raymond Mosko, et. al

The Board of County Commissioners of Mahoning County, Ohio, met in regular session on the 22nd day of June, 1978 at the Office of the County Commissioners with the following members present:

Thomas J. Barrett
George J. Bindas

Mr. Barrett moved the adoption of the following Resolution:

(Continued on Page 225)

WHEREAS, This day this matter came on to be heard on the report survey, plat and detailed and accurate description as filed at the County Engineer, and said report having been read in open session, the Board proceeded with the hearing of testimony bearing upon the necessity of the said improvement for the public convenience or welfare and offered either for or against going forward with the proposed improvement by interested persons; and

WHEREAS, Said Board has considered said report and all the testimony offered, and all the facts and conditions pertaining to said matter; therefore, be it

RESOLVED, That said Board of County Commissioners do find said improvement will serve the public convenience and welfare, and be it further

RESOLVED, That said improvement as set forth and defined in said report survey, plat and detailed and accurate description as filed by the County Engineer, be and the same is hereby granted and said road is hereby ordered vacated as described by the County Engineer, as follows:

MYERS ROAD #191

Beginning at a point on the south margin of E. South Range Road, C.H. 26, said point being easterly a distance of approximately 2,640 feet from the centering of Unity Road; thence southerly, and known as MYERS ROAD, a distance of 3,252 ± feet to the north margin of Columbiana Road No. 62 located in Section No. 22, Springfield Township, Mahoning County, Ohio.

Reserving the right and easement to enter upon the above described boundaries for the purpose of maintaining or repairing any and all public utilities that may exist therein.

Mr. Bindas seconded the Resolution and the roll being called upon its adoption the vote resulted as follows:

Mr. Barrett	Aye
Mr. Bindas	Aye
Mr. Palermo	Absent

Adopted this 22nd day of June, 1978

Signed: William E. Repasky
Clerk, Board of County Commissioners

Mahoning County, Ohio

LOCATED IN SECTION 22

SPRINGFIELD TOWNSHIP

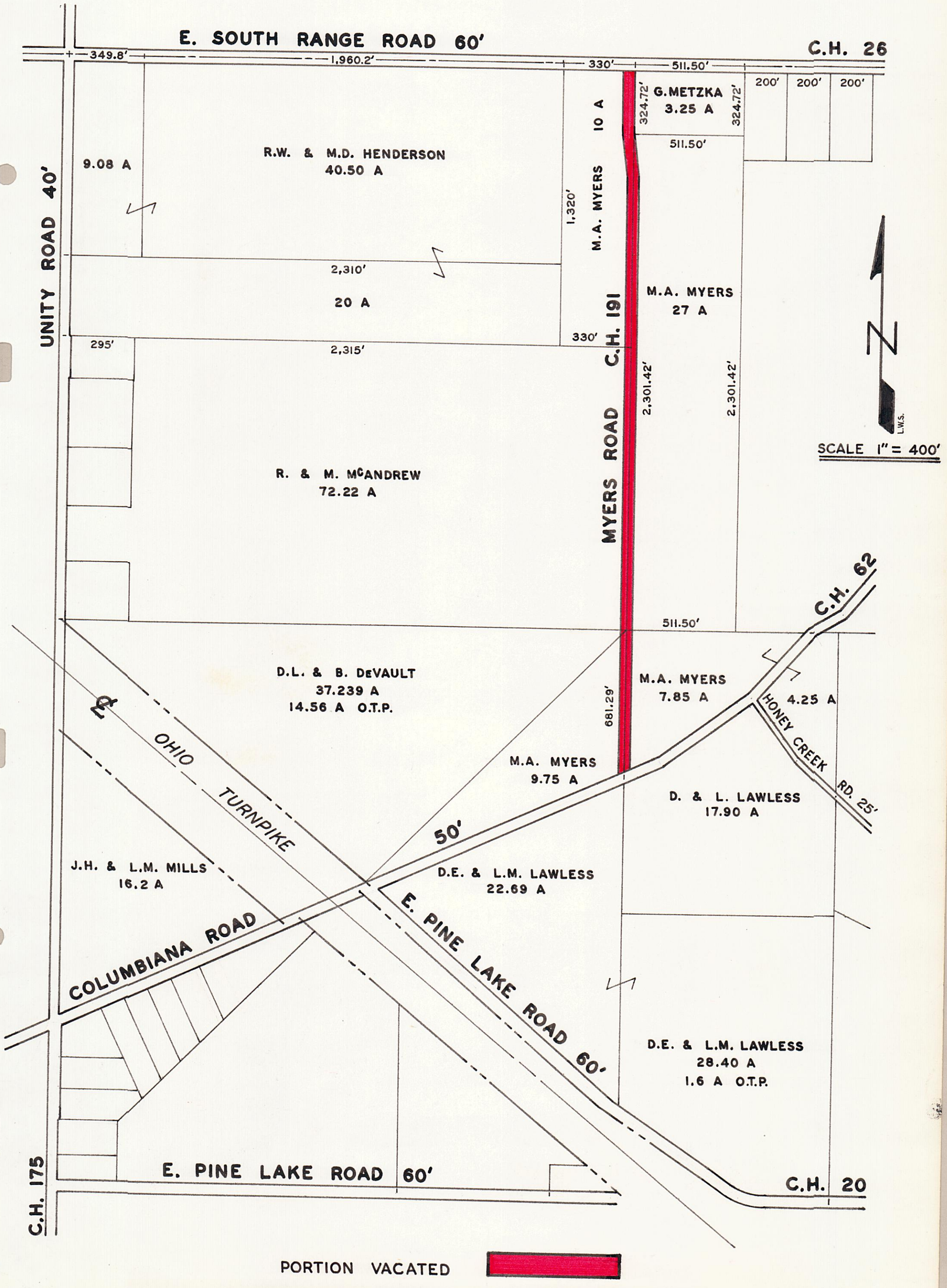

PUBLIC ROAD PETITION

YOUNGSTOWN, OHIO MAY, 1978

TO THE HONORABLE BOARD OF COUNTY COMMISSIONERS OF MAHONING COUNTY, OHIO:

The undersigned petitioners, freeholders of said County residing in the vicinity of the proposed improvement hereinafter described, respectfully represent that the public convenience and welfare require the Vacating of a part of Delaware Avenue a public road on the line hereinafter described, and make application to you to institute and order proper proceedings in the premises for vacating such road, the same not being a road on the State Highway System.

The following is the general route and termini of said road:

Beginning at a point on the east right of way line of California Avenue in Boardman Township, said point being the junction of the east right of way line of said California Avenue with the centerline of Delaware Avenue; then easterly along the centerline of Delaware Avenue a distance of approximately 300 feet to a point in the west right of way line of Massachusettes. Avenue.

PETITIONERS NAMES	TAXING DISTRICT OF COUNTY IN WHICH PETITIONER OWNS REAL ESTATE
ANNA MARIE ROSSETTE	175 N. Cadillac
EDITH L. ARQUILLA	707 FORESTRIDGE DRIVE
JUDY GRIFFITH	35 BUENA VISTA
JOHN J. LAVARUSE	1809 CANAVAN DR.
WILLIA DULOSER	7985 LOST TREE DR.
MARGARET KOSTIZ	125 ISLAND DR.
ELLEN ROSSUANES	4727 FIRNLEY AVE.
CRAI A. BAUMAN	415 GARDENVIEW DRIVE
HENRY WONDERLY	8035 PAULON DR.
NANCY WEIMER	691 OAKRIDGE DR.
MARGE HUGHES	6619 GLENDALE AVE.
JOSEPH P. MANCINI	760 SABLE COURT
ETHEL M. KUNDUS	1762 BASIL AVE.
JOANN SHIRILLA	1280 VALLEY VIEW DR.

RESOLUTION- FIXING TIME AND PLACE OF VIEW AND OF FINAL HEARING AND NOTICE THEREOF ON PUBLIC ROAD PETITION

IN THE MATTER OF THE
VACATING A PART OF DELAWARE AVENUE
BOARDMAN TOWNSHIP
Public Road

OFFICE OF COUNTY COMMISSIONERS

MAHONING COUNTY, OHIO

PETITIONED FOR BY DALE E. BRICKER
AND OTHERS

The Board of County Commissioners of Mahoning County, Ohio met in regular session on the 18th day of May, 1978 at the office of the Board of Mahoning County Commissioners with the following members present:

Thomas J. Barrett
George J. Bindas
John Palermo

Mr. Barrett moved the adoption of the following Resolution:

WHEREAS, a Petition signed by at least twelve freeholders of the County residing in the vicinity of the proposed improvement has been presented to this Board of County Commissioners requesting said Board to vacate a part of Delaware Avenue a Public Road as described therein; therefore, be it

RESOLVED, That the 2nd day of August, 1978 at 11:00 o'clock AM EDST be fixed as the date when we will view the proposed improvement, on which date we will meet at the proposed vacating site and go over the line of said proposed improvement; and be it further

RESOLVED, That the 9th day of August, 1978 at 11:00 o'clock AM EDST be fixed as the date for a final hearing thereof, which hearing will be at the office of the Board, and be it further

RESOLVED, That the Clerk of this Board be and he is hereby directed to give notice of the time and place for both such view and hearing by publication once a week for two consecutive weeks in the Youngstown Vindicator a newspaper published and having ageneral circulation in the County, which said notice shall also state briefly the character of said proposed improvement.

Mr. Palermo seconded the Resolution and the roll be called upon its adoption, the vote resulted as follows;

Mr. Barrett:	Aye
Mr. Bindas:	Aye
Mr. Palermo	Aye

Adopted the 18th day of May, 1978.

Signed: William E. Repasky
Clerk, Board of County Commissioners
Mahoning County, Ohio

NOTICE OF TIME AND PLACE OF VIEW AND OF FINAL HEARING

Vacating a part of Delaware Avenue - Public Road (By Publication)

Notice is hereby given that there is before the Board of County Commissioners of Mahoning County, Ohio, the matter of vacating a part of Delaware Avenue the general route and termini of which Road are as follows:

Beginning at a point on the east right of way line of California Avenue in Boardman Township said point being the junction of the East right of way line of Said California Avenue with the centerline of Delaware Avenue; then easterly along the centerline of Delaware Avenue a distance of approximately 300 feet to a point in the west right of way line of Massachusettes Avenue.

Said Board of County Commissioners has fixed the 2nd day of August 1978, at 11:00 o'clock AM EDST as the date when and the proposed vacating site as the place where said Board will view the proposed improvement, and has also fixed the 9th day of August 1978, at 11:00 o'clock AM EDST at their office in the County Office Building of said County in Youngstown, Ohio as the time and place for the final hearing on said proposed improvement.

By Order of the Board of County Commissioners

Mahoning County, Ohio

Signed: William E. Repasky
Clerk

RESOLUTION- UPON VIEW OF PROPOSED IMPROVEMENT

ORDER TO COUNTY ENGINEER

OFFICE OF COUNTY COMMISSIONERS

IN THE MATTER OF THE
VACATING A PART OF DELAWARE AVENUE
BOARDMAN TOWNSHIP
DALE E. BRICKER, ET AL

MAHONING COUNTY, OHIO

The Board of County Commissioners of Mahoning County, Ohio met in special session on the 2nd day of August, 1978, at the office of the Board of Mahoning County Commissioners with the following members present:

Thomas J. Barrett
George J. Bindas
John Palermo

Mr. Barrett moved the adoption of the following Resolution:

WHEREAS, on the 2nd day of August, 1978, the time heretofore fixed for view of the proposed improvement, we, the Board of County Commissioners having jurisdiction in said matter, went upon the line of said proposed improvement and made personal view of the proposed route and termini thereof, and after full investigation and due consideration of all the facts and conditions pertaining thereto, therefore ve it

RESOLVED, That we do find and consider said improvement of sufficient public importance to instruct the County Engineer to make an accurate survey and plat of the same and furnish an accurate and detailed description of the proposed improvement describing the centerline and right of way lines thereof.

Said County Engineer shall also furnish an accurate and detailed description of each tract of land which he believes will be necessary to be taken in the event the proposed improvement be made, together with the name of each owner.

Said County Engineer shall also, at the time of making such survey, set stakes at the termini of each right of way line and at all angles between such termini, and at sufficient other points on the right of way lines so that the bounds of the proposed improvement may be discernible to property owners and other interested persons; and be it further

RESOLVED, That the said County Engineer be and he is hereby directed to make a report in writing to this Board on or before the 9th day of August, 1978, the date fixed for the final hearing, setting forth his opinion either for or against said proposed improvement, and the width to which said improvement shall be opened, which shall not be less than thirty feet; said report shall be accompanied by said plat and detailed and accurate descriptions, and filed with the County Commissioners, and this cause is continued until said date.

Mr. Palermo seconded the Resolution and the roll being called upon its adoption the vote resulted as follows:

Mr. Barrett:	Aye
Mr. Bindas:	Aye
Mr. Palermo:	Aye

Adopted the 2nd day of August, 1978.

Signed: William E. Repasky
Clerk, Board of County Commissioners
Mahoning County, Ohio

REPORT OF COUNTY ENGINEER

IN THE MATTER OF THE
VACATING PART OF DELWARE AVENUE
Public Road

BOARDMAN TOWNSHIP

COUNTY ENGINEER'S OFFICE
MAHONING COUNTY, OHIO
AUGUST 4, 1978

TO THE BOARD OF COUNTY COMMISSIONERS OF MAHONING COUNTY, OHIO:

The undersigned in obedience to your order dated August 3, 1978, proceeded on the 4 day of August, 1978 to make an accurate survey and plat of the Public Road proposed to be improvement, and respectfully submits the following report:

In the opinion of the undersiged the proposed improvement should be granted.

An accurate survey and plat, and an accurate and detailed description of each tract of land which the undersigned County Engineer believes will be necessary to be taken in the event the proposed improvement be made, together with the name of each owner, accompany this report and are made a part hereof.

An accurate and detailed description of the proposed improvement describing therein the center line and right of way lines follows:

Beginning at a point on the east right of way line of California Avenue in Boardman Township, said point being the junction of the east right of way of said California Avenue with the centerline of Delaware Avenue and approximately 1,141.99 feet southerly from the south margin of York Avenue; then easterly along the centerline of Delaware Avenue a distance of approximately 300 feet to a point in the west right of way line of Massachusetts Avenue, being a right of way 50 feet in width and known as a part of Delaware Avenue.

Reserving therefrom the right and easement to enter upon the above described boundaries for the purpose of maintaining or repairing any and all public utilities that may exist therein.

Record of Public Hearing Mahoning County Commissioners Jr. Vol. #66, pages 505 and 506.

Signed: Nick DePrim
Asst. County Engineer of Mahoning County, Ohio

RESOLUTION-GRANTING PROPOSED IMPROVEMENT - ORDERING RECORD, ETC.

IN THE MATTER OF THE
VACATING PART OF DELAWARE AVENUE
BOARDMAN TOWNSHIP
Public Road

OFFICE OF COUNTY COMMISSIONERS
MAHONING COUNTY, OHIO

Anna Marie Rossetti, et al

The Board of County Commissioners of Mahoning County, Ohio met in regular session on the 26th day of September, 1978, at the office of the Board of Mahoning County Commissioners with the following members present:

Thomas J. Barrett
George J. Bindas
John Palermo

Mr. Barrett moved the adoption of the following Resolution:

WHEREAS this day this matter came on to be heard on the report, survey, plat and detailed and accurate descriptions as filed by the County Engineer, and said report having been read in open session, the Board proceeded with the hearing of testimony bearing upon the necessity of the said improvement for the public convenience or welfare and offered either for or against going forward with the proposed improvement by interested persons, and,

WHEREAS, said Board has considered said report and all the testimony offered, and all the facts and conditions pertaining to said matter; therefore be it,

RESOLVED, That said Board of County Commissioners do find said improvement will serve the public convenience and welfare; and be it further

RESOLVED, That said improvement as set forth and defined in said report, survey, plat and detailed and accurate descriptions as filed by the County Engineer be and the same is hereby granted and said road is hereby ordered VACATED AS DESCRIBED BY THE COUNTY ENGINEER, and be it further,

RESOLVED, That the County Engineer be and he is hereby directed to cause a record of the proceedings including the survey and plat and accurate and detailed description of said proposed improvement, to be forthwith entered in the proper road records of said County.

Mr. Palermo seconded the Resolution and the roll being called upon its adoption the vote resulted as follows:

Mr. Barrett: Aye
Mr. Bindas: Aye
Mr. Palermo: Aye

Adopted the 26th day of September, 1978.

Signed: Willaim E. Repasky
Clerk, Board of County Commissioners
Mahoning County, Ohio.

LOCATED IN

BOARDMAN TOWNSHIP

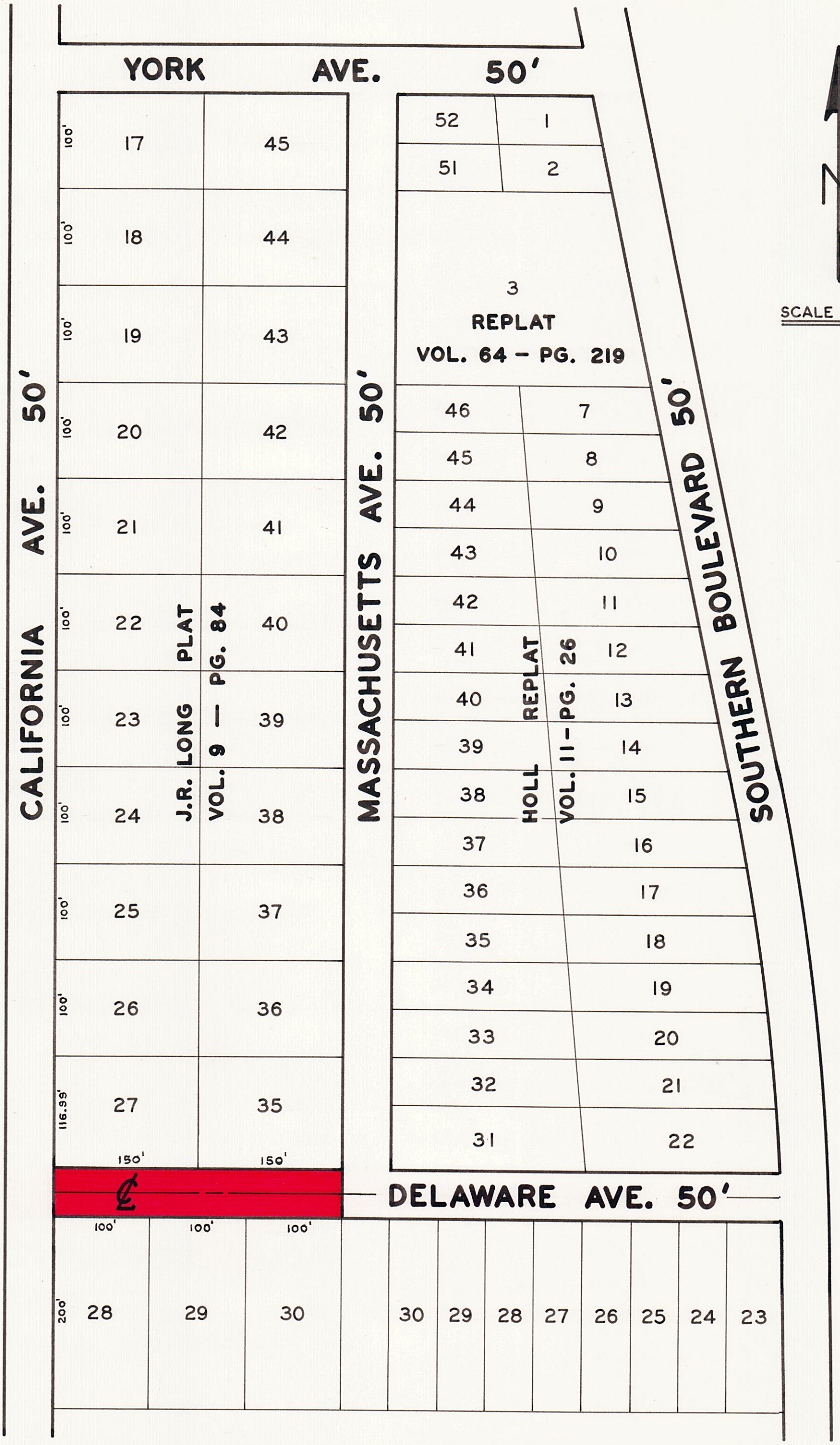

N

L.W.S.

SCALE 1" = 100'

PORTION VACATED

BOARD OF COUNTY COMMISSIONERS
MAHONING COUNTY OFFICE BLDG.
21 W. BOARDMAN STREET
YOUNGSTOWN, OHIO 44503

GENTLEMEN:

We, the abutting property owners, are requesting the vacation of the section of Huntmere Ave. between Aldrich Ave. and DeHoff Dr.

This section of Huntmere Ave. was dedicated in the "Kimberly Acres Plat 2" recorded August 5, 1946 in Vol. 27; Pg. 49 of the Mahoning County Record of Plats.

This section of Huntmere Ave. has never been opened, so has been abandoned and not used for a period of over twenty-one (21) years. We are requesting its vacation under Section 5553.042 of the Ohio Revised Code.

William G. Testa	98 S. Aldrich Lot #282
Terri L. Testa	" "
Dorris J. Mix	104 S. Aldrich
John P. Gordon	105 S. DeHoff Dr.
Carol A. Gordon	" "
Michael Trampush	53 S. DeHoff Dr.
Victoria Trampush	" "

NOTICE OF TIME AND PLACE OF VIEW
OF FINAL HEARING TO VACATE PART OF
HUNTMERE AVENUE, AUSTINTOWN TOWNSHIP,
MAHONING COUNTY, OHIO

Notice is hereby given that there is before the Board of County Commissioners of Mahoning County, Ohio the matter of vacating part of Huntmere Avenue, the general route and termini of which are as follows:

Beginning at a point on the West margin of Aldrich Avenue, said point being S 4°-00' W a distance of 601.10 ± feet from the South margin of Mahoning Avenue, formerly S.R. 18, thence N 86°-00'W along the center line of Huntmere Avenue a distance of approximately 320 feet to a point in the East margin of DeHoff Drive, being a right of way 50 feet in width and known as part of Huntmere Avenue lying between Lots No. 282 and 266 to the North and Lots No. 283 & 267 to the South as recorded in the Replat of part of Plats No. 2 and 3, Kimberly Acres, Plat Vol. 31 - pg 15 and located in the Eastern half of the East part, tract 8, Austintown Township, Mahoning County, Ohio.

Reserving the right and easement to enter upon the above described boundaries for the purpose of maintaining or repairing any and all public utilities that may exist therein.

Said Board of County Commissioners has fixed the 2nd day of May, 1979, at 10:00 A.M. EDST as the date when and the proposed vacating site as the place where said Board will view the proposed improvement, and has also fixed the 9th day of May, 1979, at 10:00 A.M. EDST at their office in the County Office Building, 21 West Boardman St., Youngstown, Mahoning County, Ohio, as the time and place for the final hearing on said proposed improvement.

By Order of the Board of County Commissioners, Mahoning County, Ohio.

John Palermo, President
Thomas J. Barrett
George J. Bindas

signed: William E. Repasky
Clerk of the Board

PROOF OF PUBLICATION

THE STATE OF OHIO
Mahoning County

Personally appeared before the undersigned authority Gayle Plunkard, of the The Vindicator Printing Co., publishers of the Youngstown Vindicator and Telegram, a newspaper printed and of general circulation in said County, and State and being duly sworn on her oath deposes and says that the notice hereto attached was published for 2 consecutive weeks and that insertions were as follows:

March 28, 1979; April 4, 1979

Signed: Gayle Plunkard

Sworn to and subscribed before me this
13 day of April A.D. 1979.
Signed: Helen I. Kopsco, Notary Public
State of Ohio
My Commission Expires Oct. 25, 1983

RECORD OF PUBLIC HEARING

PETITION TO VACATE A PART OF HUNTMERE AVENUE, AUSTINTOWN TOWNSHIP, MAHONING COUNTY, OHIO

The Board of Mahoning County Commissioners held a public hearing, May 9, 1979, in the Commissioners' Conference Room, on a petition to vacate part of Huntmere Ave. Austintown Township,, Mahoning County, Ohio.

The following individuals were present:

Commissioners John Palermo, Thomas J. Barrett, George J. Bindas and Clerk of the Board William E. Repasky.

Commissioner John Palermo opened the hearing. The Clerk of the Board read the notice of public hearing.

No person appeared at the hearing for or against said vacating. There are letters on file from the Board of Austintown Township Trustees, the Mahoning County Planning Commission and the Mahoning County Engineer all stating they are in favor of said vacating.

It was moved by Mr. Barrett, and seconded by Mr. Bindas, to take the vacating under advisement this 9th day of May, 1979.

Roll call voting resulted as follows:

Mr. Barrett: Aye
Mr. Bindas: Aye
Mr. Palermo: Aye

WHEREUPON. the President of the Board declared the foregoing a record of the public hearing and that it be spread upon the Commissioners Journal.

Signed: John Palermo, President

ATTEST: Signed: William E. Repasky
Clerk of the Board

REPORT OF COUNTY ENGINEER

IN THE MATTER OF THE
VACATING PART OF HUNTMERE AVE.
Public Road
AUSTINTOWN TOWNSHIP

County Engineer's Office
Mahoning County, Ohio
M ay 3, 1979

TO THE BOARD OF COUNTY COMMISSIONERS of Mahoning County, Ohio:

The undersigned in obedience to your order dated May 2, 1979, proceeded on the 3rd day of May, 1979 to make an accurate survey and plat of the Public Road proposed to be improved, and respectfully submits the following report:

In the opinion of the undersigned the proposed improvement should be granted.

An accurate survey and plat, and an accurate and detailed description of each tract of land which the undersigned County Engineer believes will be necessary to be taken in the event the proposed improvement be made, together with the name of each owner, accompany this report and are made a part hereof.

An accurate and detailed description of the proposed improvement describing therein the center line and right of way lines follows:

Beginning at a point on the west margin of Aldrich Avenue, said point being S 4°-00' W a distance of 601.10 ± feet from the south margin of Mahoning Avenue, formerly S.R. 18; thence N 86° -00' W along the centerline of Huntmere Avenue, as dedicated in the Kimberly Acres Plat No. 2, Vol. 27 - page 49, a distance of approximately 320 feet to a point in the east margin of DeHoff Drive, being a right of way 50 feet in width and known as part of Huntmere Avenue lying between Lots No. 282 and 266 to the north and Lots No. 283 and 267 to the south as recorded in the Replat of Part of Plats No. 2 and 3 Kimberly Acres, Plat Vol. 31 - page 15 and located in the eastern half of the east part, Tract 8, Austintown Township, Mahoning County, Ohio.

Reserving therefrom the right and easement to enter upon the above described boundaries for the purpose of maintaining or repairing any and all public utilities that may exist therein.

The undersigned recommends the following changes in the proposed improvement which in his judgement should be made in the event the proposed improvement be granted, to-wit:

Signed: Nick DePrim
Asst.County Engineer of Mahoning County, Ohio

RESOLUTION

ABANDONMENT OF A PART OF HUNTMERE AVENUE, AUSTINTOWN TOWNSHIP, MAHONING COUNTY, OHIO

WHEREAS, the abutting landowners of a part of Huntmere Avenue, Austintown Township, Mahoning County, petitioned the Board of Mahoning County Commissioners to vacate a part of Huntmere Avenue, Austintown Township, Mahoning County, Ohio.

WHEREAS, said petition was submitted pursuant to Ohio Revised Code 5553.042, setting forth that part of Huntmere Avenue has been abandoned and not used for a period exceeding 21 years, and,

WHEREAS, the Board of Trustees of Austintown Township has no objection to said vacating; and

WHEREAS, the Mahoning County Planning Commission recommended the vacating subject to the owner of the adjacent properties officially add the vacated area to the tax duplicate.

WHEREAS, the Mahoning County Engineer has no objection to said vacating, and

WHEREAS, the Board of Mahoning County Commissioners viewed the proposed vacating site May 2, 1979; and

WHEREAS, the Board of Mahoning County Commissioners held a public hearing on the requested vacating May 9, 1979 (Record of Public Hearing Jr. Vol. #67, page 328) and no one appeared in opposition to said vacating.

NOW, THEREFOE, BE IT RESOLVED, by the Board of Mahoning County Commissioners that the following general route and termini is hereby ordered vacated pursuant to O.R.C. 5553.042 as described by the Mahoning County Engineer as follows:

Beginning at a point on the west margin of Aldrich Avenue, said point being S 4°-00' W a distance of 601.10 ± feet from the south margin of Mahoning Avenue, formerly S.R. 18; thence N 86° -00' W along the centerline of Huntmere Avenue, as dedicated in the Kimberly Acres Plat No. 2 Vol. 27, page 49, a distance of approximately 320 feet to a point in the east margin of DeHoff Drive, being a right of way 50 feet in width and known as part of Huntmere Avenue lying between Lots No. 282 and 266 to the north and Lots No. 283 and 267 to the south as recorded in the RePlat of part of Plats No. 2 and 3, Kimberly acres, Plat Vol. 31 - page 15 and located in the eastern half of the east part, Tract 8, Austintown Township, Mahoning County, Ohio.

Reserving therefrom the right and easement to enter upon the above described boundaries for the purpose of maintaining or repairing any and all public utilities that may exist therein.

BE IT FURTHER RESOLVED, by the Board of Mahoning County Commissioners that certified copies of this Resolution be forwarded to the Mahoning County Recorder; Mahoning County Planning Commission; Mahoning County Engineer; Mahoning County Auditor; Mahoning County Tax Map, Board of Austintown Township Trustees, and copies to the petitioners.

It was moved by Mr. Bindas, and seconded by Mr. Barrett, that the foregoing Resolution be approved

this 24th day of May, 1979.

ROLL CALL VOTING RESULTED AS FOLLOWS:

Mr. Barrett: Aye
Mr. Bindas: Aye
Mr. Palermo: Aye

WHEREUPON, the President of the Board declared the foreoing Resolution duly adopted this 24th day of May, 1979.

Signed: John Palermo, President

Signed: George J. Bindas, Commissioner

ATTEST: SIGNED: WILLIAM E. REPASKY
Clerk of the Board

Jr. Vol. #67, Page 366

LOCATED IN

AUSTINTOWN TOWNSHIP

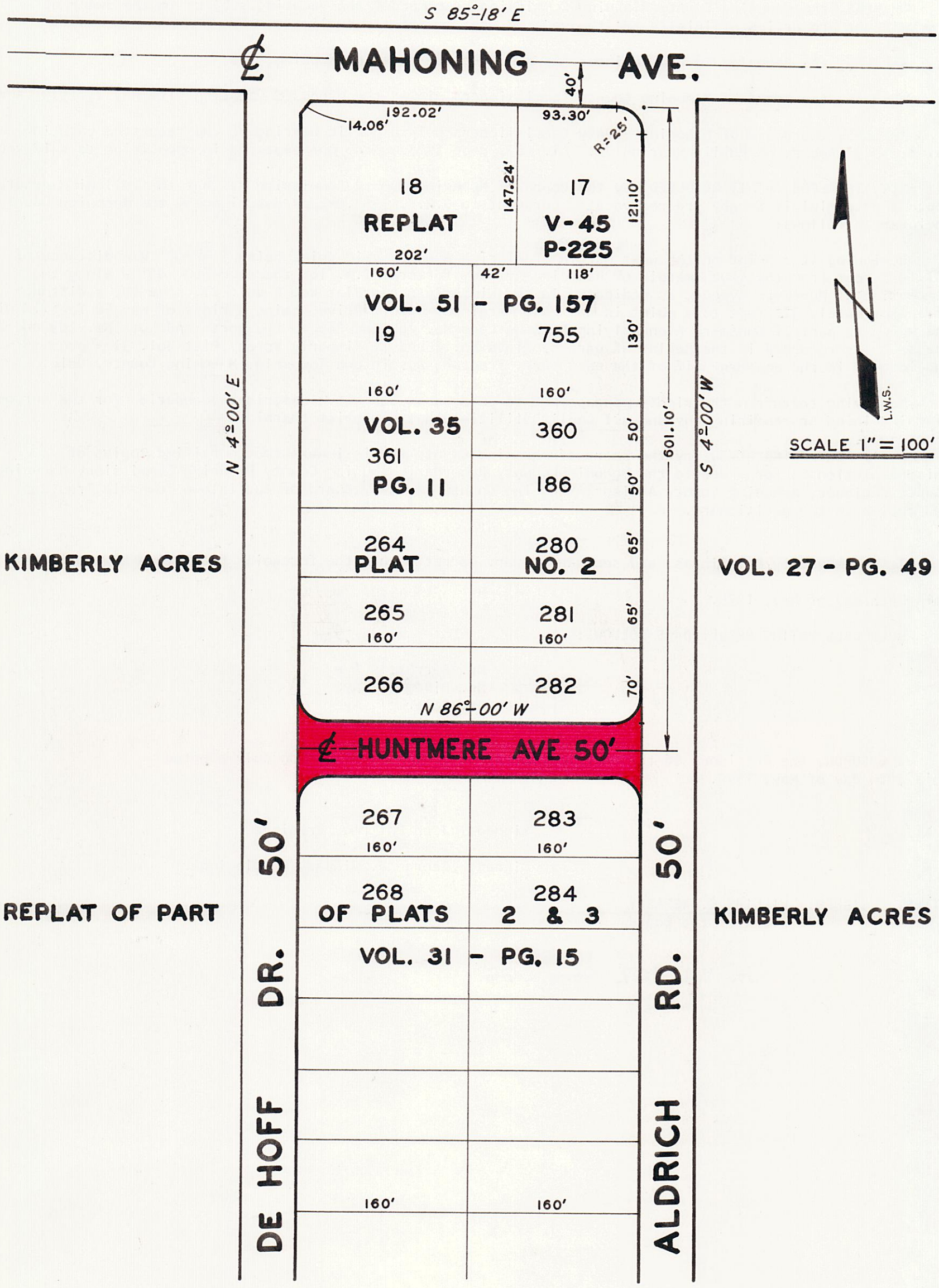

PORTION VACATED

Board of County Commissioners
Mahoning County
21 W. Boardman St.
Youngstown, Ohio 44503

Gentlemen:

We are requesting the vacation of five (5) alleys off of Mahoning Avenue in Smith Township.

These alleys were dedicated in the "Joseph Add" in 1864, recorded in Vol. 1, pg. 56, of the Mahoning County Record of Plats.

We, as abutting property owners, are petitioning for their vacation under Sec. 5553.042 of the Ohio Revised Code. These alleys have been abandoned and not used for a period of 21 years.

PETITIONER	ADDRESS
John Vitalarie Jr.	530 S. Mahoning, Alliance, Ohio
Mary Vitalarie	530 S. Mahoning, Alliance, Ohio
Dorothy B. Hilker	22695 Smith N.W. Alliance, Ohio
Robert B. Ward	420 S. Mahoning, Alliance, Ohio
Mildred G. Ward	" "
Louis F. Scott	418 S. Mahoning Ave, Alliance, Ohio
Robert Bauer	418S. Mahoning Ave. Alliance, Ohio
Dan K. Simmons	13905 Thompson St. Alliance, Ohio
George P. Sacco	300 S. Mahoning, Alliance Ave.
Arthur G. Sacco	" "
Cleo Halbrook	422 S. Mahoning Ave.,Alliance, Ohio
John W. Jones	500 S. Mahoning , Alliance, Ohio

NOTICE OF TIME AND PLACE OF VIEW
OF FINAL HEARING TO VACATE FIVE (5)
UNNAMED ALLEYS, SMITH TOWNSHIP, MAHONING COUNTY, OHIO

Notice is hereby given that there is before the Board of County Commissioners of Mahoning County,Ohio the matter of Vacating five (5) Unnamed Alleys, the general route and termini of which are as follows:

UNNAMED ALLEY NO. 1

Beginning at a point on the East margin of Mahoning-Stark County Line Road (Mahoning Ave.) the same being the southwest Corner of Lot No. 1 as described in the Joseph Addition, Volume 1 page 56 of the Mahoning County REcord of Plats; thence easterly along the south line of said Lot No. 1 a distance of 160 feet to the southeast corner of said Lot No. 1, the same being a point on the West margin of an Unnamed 20 foot Alley; thence southerly along the west margin of said Unnamed 20 foot Alley a distance of 15 feet to a point; thence westerly along the north line of property now or formerly owned by J. Vitalari a distance of 160 feet to a point on the east margin of said Mahoning-Stark County Line Road (Mahoning Avenue); thence northerly along the east margin of said Mahoning-Stark County Line Road (Mahoning Avenue) a distance of 15 feet to the place of beginning and contained within said boundaries an Unnambed 15 foot Alley.

Reserving the right and easement to enter upon the above described boundaries for the purpose of maintaining or repairing any and all public utilties that may exist therein.

UNNAMED ALLEY NO. 2

Beginning at a point on the East margin of Mahoning Stark County Line Road (Mahoning Ave.) the same being the southwest corner of Lot No. 3 as described in the Joseph Addition, Volume 1, page 56; thence easterly along the south line of said Lot No. 3 a distance of 160 feet to the Southeast corner of said Lot No. 3, the same being a point on the west margin of an Unnamed 20 foot Alley; thence southerly along the west margin of said Unnamed 20 foot Alley a distance of 15 feet to the Northeast corner of Lot No. 2 as described in the Joseph Addition, Volume 1 - page 56, thence westerly along the north line of said Lot No. 2 a distance of 160 feet to the northwest corner of said Lot No. 2, the same being a point on the east margin of said Mahoning-Stark County Line Road (Mahoning Avenue); thence northerly along the east margin of said Mahoning-Stark County Line Road (Mahoning Avenue) a distance of 15 feet to the place of beginning and contained within said boundaries an Unnamed 15 foot Alley.

Reserving the right and easement to enter upon the above described boundaries for the purpose of maintaining or repairing any and all public utilities that may exist therein.

UNNAMED ALLEY NO. 3

Beginning at a point on the East margin of Mahoning-Stark County Line Road (Mahoning Ave.) the same being the southwest corner of Lot No. 7 as described in the Joseph Addition, Volume 1 - page 56; thence easterly along the south line of said Lot No. 7 a distance of 160 feet to the southeast corner of said Lot No. 7, the same being a point on the west margin of an Unnamed 20 foot Alley; thence southerly along the west margin of said Unnamed 20 foot Alley a distance of 15 feet to the Northeast corner of Lot No. 6, as described in the Joseph Addition - Volume 1, page 56; thence westerly along the North line of said Lot No. 6 a distance of 160 feet to the Northwest corner of said Lot No. 6, the same being a point on the east margin of said Mahoning-Stark County Line Road (Mahoning Ave.); thence northerly along the East margin of said Mahoning-Stark County Line Road (Mahoning Avenue) a distance of 15 feet to the place of beginning and contained within said boundaries an Unnamed 15 foot Alley.

Reserving the right and easement to enter upon the above described boundaries for the purpose of maintaining or repairing any and all public utilities that may exist therein.

UNNAMED ALLEY NO. 4

Beginning at a point on the East margin of Mahoning-Stark County Line Road (Mahoning Avenue), the same being the Northwest corner of Lot No. 8 as described in the Joseph Addition, Volume 1 - page 56; thence northerly along the East margin of said Mahoning-Stark County Line Road (Mahoning Avenue) a distance of 15 feet to a point; thence easterly along the south line of property now or formerly owned by G.P. & A.G. SACCO a distanee of 160 feet to a point; thence southerly along the west margin of an Unnamed 20 foot alley a distance of 15 feet to a point; said point being the Northeast corner of said Lot No. 8, thence westerly along the north line of said Lot No. 8 a distance of 160 feet to the place of beginning and contained within said boundaries an Unnamed 15 foot Alley.

Reserving the right and easement to enter upon the above described boundaries for the purpose of maintaining or reqpairing any and all public utilities that may exist therein.

UNAMED ALLEY NO. 5

Beginning at a point, said point being easterly a distance of approximately 160 feet from the East margin of Mahoning-Stark County Line Road (Mahoning Avenue) and also being the northeast corner of Lot No. 8 as described in the Joseph Addition, Volume 1 - page 56; thence northerly a distance of 15 feet to a point; thence easterly along the north margin of an Unnamed Alley a distance of 20 feet to a point; said point being the Northeast corner of an Unnamed Alley; thence southerly along the east margin of said Unnamed Alley a distance of approximately 395 feet to a point; thence westerly along the south margin of said Unnamed Alley a distance of 20 feet to a point; thence northerly along the west margin of said Unnamed Alley a distance of approximately 380 feet to the place of beginning and contained within said boundaries an Unnamed 20 foot Alley described in the Joseph Addition, Volume 1 - page 56. The above described five (5) Unnamed Alleys being located in East Alliance, it being part of the west half of the Southwest quarter of Section thirty (30) of Smith Township, Mahoning County, Ohio.

Reserving the right and easement to enter upon the above described boundaries for the purpose of maintaining or repqiring any and all public utilities that may exist therein.

Said Board of County Commissioners has fixed the 11th day of May, 1979, at 11:00 A.M. EDST as the date when and the proposed vacating site as the place where said Board will view the proposed improvement, and has also fixed the 18th day of May, 1979 at 11:00 A.M. EDST, at their office in the County Office Building, 21 West Boardman Street, Youngstown, Mahoning County, Ohio, as the time and place for the final hearing on said proposed improvement.

By Order of the Board of County Commissioners, Mahoning County, Ohio

John Palermo, President
Thomas J. Barrett
George J. Bindas

Signed: _____
William E. Repasky, Clerk

INSTRUCTIONS TO PUBLISHER: Please Publish April 4, 1979 and April 11, 1979.

PROOF OF PUBLICATION

Personally appeared before the undersigned authority, Gayle Plunkard. of THE VINDICATOR PRINTING CO. publishers of the Youngstown Vindicator and Telegram, a newspaper printed and of general circulation in said County, and State and being duly sworn on her oath deposes and says that the notice hereto attached was published for 2 consecutive weeks and that insertions were as follows:
April 4, 1979 - April 11, 1979.

Signed: Gayle Plunkard

Sworn to and subscribed before me this 19th day of April A.D. 1979.

Signed Helen I Kopsco Notary Public

RECORD OF PUBLIC HEARING

PETITION TO VACATE FIVE (5) UNNAMED ALLEYS, SMITH TOWNSHIP, MAHONING COUNTY, OHIO

The Board of Mahoning County Commissioners held a public hearing, at 11:00 A.M. May 18, 1979, in the Commissioners Conference Room, on a petition to vacate five (5) unnamed alleys, Smith Township, Mahoning County,Ohio
The following individuals were present:
Commissioner John Palermo
" Thomas J. Barrett
Anthony Mastopietro, Commissioners office
Fred Sheldon, Planning Commission Staff
Mildred G. Ward, 420 S. Mahoning AVe., Smith Township

Commissioner John Palermo opened the hearing. The notice of public hearing was read, waiving the reading of the description because of its length.
Commissioner Palermo asked for statement from anyone in favor of the vacating.
Mildred G. Ward, stated she was in favor of said vacating.
Commissioner Palermo asked if anyone was opposed to said vacating. No one present objected to said vacating.
There are letters on file from the Board of Smith Township Trustees, the Mahoning County Planning Commission and the Mahoning County Engineer all stating they are in favor of said vacating..
Roll Call voting resulted as follows:
Mr. Barrett: Aye
Mr. Bindas: Aye
Mr. Palermo: Aye

WHEREUPON, the President of the Board declared the foreging a record of the public hearing and that it be spread upon th e Commissioners Journal.
Attest:
William E. Repasky, Clerk
By Martha E. Horvat, Asst. Clerk
Jr. Vol. #67, page 350

Signed: John Palermo

REPORT OF COUNTY ENGINEER

IN THE MATTER OF THE
VACATING OF 5 UNNAMED ALLEYS
Public Road
EAST ALLIANCE
SMITH TOWNSHIP, MAHONING COUNTY, OHIO

COUNTY ENGINEER'S OFFICE
MAHONING COUNTY, OHIO
MAY 14, 1979

TO THE BOARD OF COUNTY COMMISSIONERS, MAHONING COUNTY, OHIO:

The undersigned in obedience to your order dated May 11, 1979, proceeded on the 14 day of May, 1979 to make an accurate survey and plat of the Public Road proposed to be improved, and respectfully submits the following report.

In the opinion of the undersigned the proposed improvement should be granted.

An accurate survey and plat, and an accurate and detailed description of each tract of land which the undersigned County Engineer believes will be necessary to be taken in the event the proposed improvement be made, together with the name of each owner, accompany this report and are made a part hereof.

An accurate and detailed description of the proposed improvement describing therein the center line and right of way lines follows:

SEE DETAILED DESCRIPTION ON PAGE 239 and 240.

The undersigned recommends the following changes in the proposed improvement which in his judgement should be made in the event the proposed improvement be granted, to-wit

Signed: Nick DePrim
Asst. County Engineer of Mahoning County, Ohio.

RESOLUTION
ABANDONMENT OF FIVE (5) UNNAMED ALLEYS, IN
SMITH TOWNSHIP, MAHONING COUNTY, OHIO

WHEREAS, the abutting landowners of five (5) Unnamed Alleys in the Joseph Addition, Section 30, Smith Township, Mahoning County, Ohio, petitioned the Board of Mahoning County Commissioners to vacate said alleys, and,

WHEREAS, said petition was submitted pursuant to Ohio Revised Code 5553.042, setting forth that these alleys have been abandoned and not used for aperiod exceeding 21 years; and

WHEREAS, the Board of Smith Township Trustees has no objection to said vacating, and,

WHEREAS, the Mahoning County Planning Commission recommended the vacating subject, to the owner of the adjacent properties officially add the vacated area to the tax duplicate.

WHEREAS, the Mahoning County Engineer has no objection to said vacating, and,

WHEREAS, the Baord of Mahoning County Commissioners viewed the proposed vacation site May 11, 1979, and

WHEREAS, the Board of Mahoning County Commissioners held a public hearing on the requested vacating May 18, 1979 (Record of Public Hearing Jr. Vol. #67, Page 350) and no one appeared in opposition to said vacating.

NOW THEREFORE, BE IT RESOLVED, by the Board of Mahoning County Commissioners that the detailed description on Page 239 and 240 is hereby ordered vacated pursuant to O.R.C. 5553.042, as described by the Mahoning County Engineer.

BE IT FURTHER RESOLVED, by the Board of Mahoning County Commissioners that certified copies of this Resolution be forwarded to the Mahoning County Recorder; Mahoning County Planning Commission; Mahoning County Engineer; Mahoning County Auditor, Mahoning County Tax Map, Board of Smith Township Trustees, and copies to the petitioners.

It was mvoed by Mr. Bindas, and seconded by Mr. Barrett, that the foregoing Resolution be approved this 24th day of May, 1979.

Roll Call voting resulted as follows:
Mr. Barrett: Aye
Mr. Bindas: Aye
Mr. Palermo: Aye

WHEREUPON, the President of the Board declared the foregoing Resolution duly adopted this 24th day of May, 1979.

Signed: John Palermo, President

ATTEST:

Signed: George J. Bindas, Commissioner

William E. Repasky, Clerk

Jr. Vol. #67 Page 369 and 370.

LOCATED IN SECTION 30

SMITH TOWNSHIP

SCALE 1"=80'

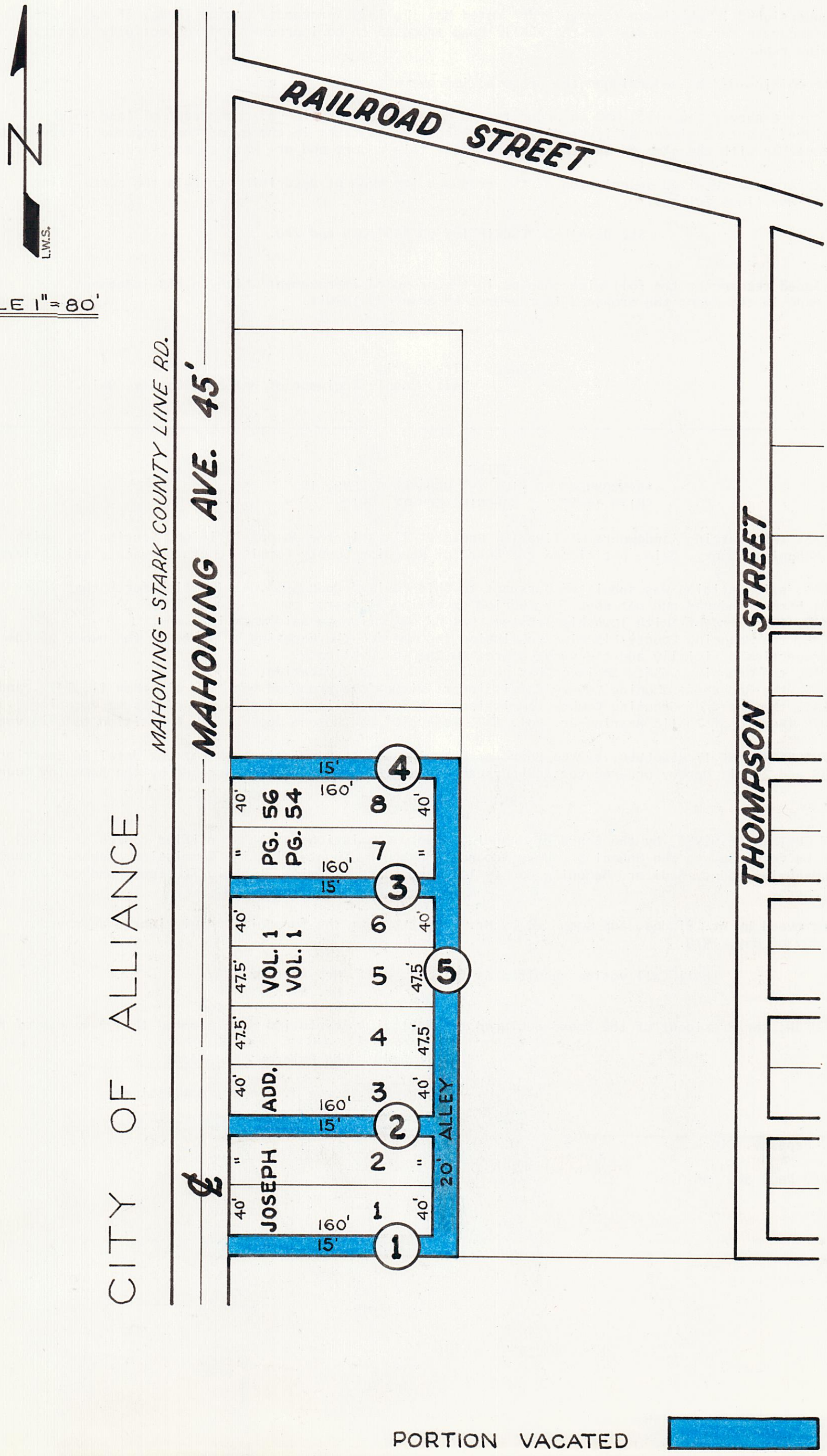

PORTION VACATED

Board of County Commissioners
Mahoning County
21 W. Boardman St.
Youngstown, Ohio - 44503

Gentlemen:

We are requesting the vacation of six (6) of the alleys off of Thompson St. in Smith Township.

These alleys were dedicated in the "Jas. Valley's Add" in 1865, recorded in Vol.I, Pg. 64 of the Mahoning County Record of Plats.

The alley between Lots 2 & 3 is not to be vacated as it is used as access to the Middleton property, to the east of Thompson St. behind this plat.

We, as abutting property owners, are petitioning for their vacation under Sec. 5553.042 of the Ohio Revised Code. These alleys have been abandoned and not used for a period of over 21 years.

A map showing the requested vacations is enclosed.

PETITIONERS" NAMES		TAXING DISTRICT OF COUNTY IN WHICH PETITIONER OWNS REAL ESTATE
Dan K. Simmons	13905 Thompson St.	Alliance, Ohio
Bonnie Thomas	13897 Thompson St.	" "
Bruce L. Kunkle	13887 Thompson St.	" "
Patricia Kunkle	13887 Thompson St.	" "
Ray C. Simmons	13843 Thompson St.	" "
Herbert Farris	13821 Thompson St.	" "
Shirley Farris	13821 Thompson St.	" "
Leon J. VanCamp	13809 Thompson St.	" "
Dan K. Simmons	13905 Thompson St.	" "
Earcil Middleton	13893 Thompson St.	" "
Opal Middleton	13893 Thompson St.	" "

DESCRIBED IN THE JAMES VALLEY'S ADDITION - VOLUME 1 - PAGE 64 AND IN THE ELLWOOD PATTERSON'S ADDITION - VOLUME 1 - PAGE 83

UNNAMED ALLEY NO. 1

Beginning at a point on the East margin of Thompson Street, the same being the southwest corner of Lot No. 1 as described in the James Valley's Addition, Volume 1 - page 64 of the Mahoning County Record of Plats; thence easterly along the south line of said Lot No. 1 a distance of 160 feet to the southeast corner of said Lot No. 1, the same being a point on the west margin of an Unnamed 7.5 foot Alley; thence southerly along the west margin of said Unnamed 7.5 foot Alley a distance of 15 feet to a point; thence westerly along the north line of property now or formerly owned by D.K. Simmons a distance of 160 feet to a point on the East margin of said Thompson Street; thence northerly along the east margin of said Thompson Street a distance of 15 feet to the place of beginning and contained within said boundaries an Unnamed 15 foot Alley.

Reserving the right and easement to enter upon the above described boundaries for the purpose of maintaining or repairing any and all public utilities that may exist therein.

UNNAMED ALLEY NO. 2

Beginning at a point on the East margin of Thompson Street, the same being the southwest corner of Lot No. 5 as described in the James Valley's Addition, Volume 1- Page 64; thence easterly along the south line of said Lot No. 5 a distance of 160 feet to the southeast corner of said Lot No. 5, the same being a point on the west margin of an Unnamed 7.5 foot Alley; thence southerly along the west margin of said Unnamed 7.5 foot Alley a distance of 15 feet to a point, said point being the Northeast corner of Lot No. 4 as described in the James Valley's Addition, Volume 1 - page 64, thence westerly along the north line of said Lot No. 4 a distance of 160 feet to the northwest corner of said Lot No. 4, the same being a point on the east margin of said Thompson Street; thence northerly along the east margin of said Thompson Street a distance of 15 feet to the place of beginning and contained within said boundaries an Unnamed 15 foot Alley.

Reserving the right and easement to enter upon the above described boundaries for the purpose of maintaining or repairing any and all public utilities that may exist therein.

UNNAMED ALLEY NO. 3

Beginning at a point on the East margin of Thompson Street, the same beingthe southwest corner of Lot No. 7 described in the James Valley's Addition, Volume 1 - page 64; thence easterly along the south line of said Lot No. 7 a distance of 160 feet to the southeast corner of said Lot No. 7, the same being a point on the west margin of an Unnamed 7.5 foot Alley; thence southerly along the west margin of said Unnamed 7.5 foot alley a distance of 15 feet to a point, said point being the Northeast corner of Lot No. 6 as described in the said James Valley's Addition, Volume 1 - Page 64; thence westerly along the North line of said lot No. 6 a distance of 160 feet to the North-west corner of said Lot No. 6, the same being a point on the east margin of said Thompson Street; thence northerly along the east margin of said Thompson Street a distance of 15 feet to the place of beginning and contained within said boundaries an Unnamed 15 foot Alley.

Reserving the right and easement to enter upon the above described boundaries for the purpose of maintaining or repairing any and all public utilities that may exist therein.

UNNAMED ALLEY NO. 4

Beginning at a point on the East margin of Thompson Street, the same being the Southwest corner of Lot No. 9 as described in the James Valley's Additon, Volume 1 - Page 64; thence easterly along the south line of said Lot No. 9 a distance of 160 feet to the Southeast corner of said Lot No. 9, the same being a point on the west margin of an Unnamed 7.5 foot Alley; thence southerly along the west margin of said Unnamed 7.5 foot Alley a distance of 15 feet to a point, said point being the northeast corner of Lot No. 8 as described in the said James Valley's Addition, Volume 1 - Page 64; thence westerly along the north line of said Lot No. 8 a distance of 160 feet to the Northwest corner of said Lot No. 8, the same being a point on the east margin of said Thompson Street; thence northerly along the east margin of said Thompson Street a distance of 15 feet to the place of beginning and contained within said boundaries an Unnamed 15 foot Alley.

Reserving the right and easement to enter upon the above described boundaries for the purpose of maintaining or repairing any and all public utilities that may exist therein.

UNNAMED ALLEY NO. 5

Beginning at a point on the East margin of Thompson Street, the same being the Northwest corner of Lot No. 10 as described in the James Valley's Addition, Volume 1 - Page 64; thence northerly along the east margin of said Thompson Street a distance of 7.5 feet to a point; thence easterly along the south line of property now or formerly owned by L. & L. VanCamp a distance of 160 feet to a point; thence southerly along the west margin of an Unnamed 7.5 foot Alley a distance of 7.5 feet to a point, said point being the northeast corner of said Lot No. 10; thence westerly along the north line of said Lot No. 10 a distance of 160 feet to the place of beginning and contained within said boundaries an Unnamed 7.5 foot Alley.

Reserving the right and easement to enter upon the above described boundaries for the purpose of maintaining or repairing any and all public utilities that may exist therein.

UNNAMED ALLEY NO. 6 (in two parcels)

PARCEL "A"

Beginning at a point, said point being easterly a distance of 160 feet from the East margin of Thompson Street, and also being the southeast corner of Lot No. 1 as described in said James Valley's Addition, Volume 1 - page 64; thence northerly along the west margin of an Unnamed 7.5 foot Alley a distance of 80 feet to a point, said point being the Northeast corner of Lot No. 2 as described in said James Valley's Addition, Volume 1 - page 64; thence easterly a distance of 7.5 feet to a point; thence southerly along the East margin of said Unnamed 7.5 foot Alley a distance of 95± feet to a point; thence westerly along the south margin of Unnamed Alley a distance of 7.5 feet to a point; thence northerly a distance of 15 feet to the place of beginning and contained within said boundaries a part of an Unnamed 7.5 Alley as described in said James Valley's Addition, Volume 1 - page 64 of the Mahoning County Record of Plats.

Reserving the right and easement to enter upon the above described boundaries for the purpose of maintaining or repairing any and all public utilities that may exist therein.

PARCEL "B"

Beginning at a point, said point being easterly a distance of 160 feetfrom the East margin of Thompson Street, and also being the southeast corner of Lot No. 3 as described in said James Valley's Addition, Volume 1 - page 64; thence northerly along the west margin of said Unnamed 7.5 foot Alley a distance of 423.50± feet to a point; thence easterly along the south margin of Snyder Avenue a distance of 7.5 feet to a point, said point being the northwest corner of Lot No. 5 as described in the Ellwood Patterson's Addition, Volume 1 - page 83; thence southerly along the East margin of said Unnamed 7.5 foot Alley a distance of 423.50± feet to a point, thence westerly a distance of 7.5 feet to the place of beginning and contained within said boundaries a part of an Unnamed 7.5 foot Alley as described in the Ellwood Patterson's Addition, Volume 1 - page 83 and the James Valley's Addition, Volume 1 - page 64 of the Mahoning County Record of Plats. The above described six (6) Unnamed Alleys being located in East Alliance, it being the part of southewest quarter of section thirty (30) of Smith Township, Mahoning County, Ohio.

RECORD OF PUBLIC HEARING
PETITION TO VACATE SIX (6)
UNNAMED ALLEYS,SMITH TOWNSHIP
MAHONING COUNTY, OHIO

The Board of Mahoning County Commissioners held a public hearing at 11:30 a.m., May 18, 1979, in the Commissioner's Conference Room, on a petition to vacate six (6) unnamed alleys, Smith Township, Mahoning County, Ohio.

The following individuals were present:

Commissioner John Palermo
" Thomas J. Barrett
Anthony Mastopietro, Commissioner's Office
Fred Sheldon, Planning Commission Staff
Freda M. Simmons, 13905 Thompson St., Alliance, Ohio

RECORD OF PUBLIC HEARING (continued)

Mary L. Vitalari, 530 S. Mahoning Ave., Smith Township
Mildred Ward, 420 S. Mahoning Avenue, Smith Township

Commissioner John Palermo opened the hearing. The notice of public hearing was read, waiving the reading of the description because of it's length.

Commissioner Palermo asked for statements from anyone in favor of the vacating.

Mildred G. Ward stated she was in favor of said vacating.

Freda M. Simmons also stated she was in favor of the vacating.

May L. Vitalari also stated she was in favor of the vacating.

Commissioner Palermo asked if anyone was opposed to said vacating. No one present objected to said vacating.

There are letters on file from the Board of Smith Township Trustees, the Mahoning County Planning Commission and the Mahoning County Engineer all stating they are in favor of said vacating.

It was moved by Mr. Barrett, and seconded by Mr. Palermo, to take the vacating under advisement this 18th day of May, 1979.

Roll call voting resulted as follows:

Mr. Barrett: Aye
Mr. Bindas: Absent
Mr. Palermo: Aye

WHEREUPON, the President of the Board declared the foregoing a record of the public hearing and that it be spread upon the Commissioner's Journal.

Signed: John Palermo

ATTEST:

Signed: William E. Repasky, Clerk
Signed: Martha E. Horvat, Acting Clerk

THE STATE OF OHIO
MAHONING COUNTY

PROOF OF PUBLICATION

Personally appeared before the undersigned authority, Gayle Plunkard, of the VINDICATOR PRINTING COMPANY, publishers of the YOUNGSTOWN VINDICATOR AND TELEGRAM, a newspaper printed and of general circulation in said County, and State, and being duly sworn, on her oath deposes and says that the notice hereto attached was published for 2 consecutive weeks and that insertions were as follows: April 4, 1979 and April 11, 1979.

Signed: Gayle Plunkard

Sworn to and subscribed before me this 19th day of April A.D. 1979.

Signed: Helen I. Kopsco
Notary Public

NOTICE OF TIME AND PLACE OF VIEW
OF FINAL HEARING TO VACATE SIX (6)
UNNAMED ALLEYS, SMITH TOWNSHIP,
MAHONING COUNTY, OHIO

Notice is hereby given that there is before the Board of County Commissioners of Mahoning County, Ohio, the matter of vacating Six (6) Unnamed Alleys, the general route and termini of which are as follows:

UNNAMED ALLEY NO. 1

Beginning at a point on the East margin of Thompson Street, the same being the southwest corner of Lot No. 1 as described in the James Valley' Addition, Volume 1 - page 64 of the Mahoning County Record of Plats; thence easterly along the south line of said Lot No. 1 a distance of 160 feet to the southeast corner of said Lot No. 1, the same being a point on the west margin of an unnamed 7.5 foot Alley, thence southerly along the west margin of said Unnamed 7.5 foot Alley a distance of 15 feet to a point; thence westerly along the north line of property now or formerly owned by D. K. Simmons a distance of 160 feet to a point on the East margin of said Thompson Street; thence northerly along the east margin of said Thompson Street a distance of 15 feet to the place of beginning and contained with said boundaries an Unnamed 15 foot Alley.

Reserving the right and easement to enter upon the above described boundariesfor the purpose of maintaining or repairing any and all public utilities that may exist therein.

UNNAMED ALLEY NO.2

Beginning at a point on the East margin of Thompson Street, the same being the southwest corner of Lot No. 5 as described in the James Valley's Addition, Volume 1 - page 64: thence easterly along the south line of said Lot No. 5 a distance of 160 feet to the southeast corner of said Lot. No. 5, the same being a point on the west margin of an Unnamed 7.5 foot Alley; thence southerly along the west margin of said Unnamed 7.5 foot Alley a distance of 15 feet to a point, said point being the Northeast corner of Lot No. 4 as described in the James Valley's Addition, Volume 1 - page 64, thence westerly along the

north line of said lot No. 4 a distance of 160 feet to the northwest corner of said Lot. No. 4, the same being a point on the east margin of said Thompson Street; thence northerly along the east margin of said Thompson Street a distance of 15 feet to the place of beginning and contained with said boundaries an Unnamed 15 foot Alley.

Reserving the right and easement to enter upon the above described boundaries for the purpose of maintaining or repairing any and all public utilities that may exist therein.

UNNAMED ALLEY NO. 3

Beginning at a point on the East margin of Thompson Street, the same being the southwest corner of Lot No. 7 as described in the James Valley's Addition, Volume 1 - page 64; thence easterly along the south line of said Lot No. 7 a distance of 160 feet to the southeast corner of said Lot No. 7, the same being a point on the west margin of an Unnamed 7.5 foot Alley; thence southerly along the west margin of said Unnamed 7.5 foot alley a distance of 15 feet to a point, said point being the Northeast corner of Lot. No. 6 as described in the said James Valley's Addition, Volume 1 - page 64; thence westerly along the North line of said lot No. 6 a distance of 160 feet to the Northwest corner of said Lot No. 6, the same being a point on the east margin of said Thompson Street; thence northerly along the east margin of said Thompson Street a distance of 15 feet to the place of beginning and contained within said boundaries an Unnamed 15 foot Alley.

Reserving the right and easement to enter upon the above described boundariesfor the purpse of maintaining or repairing any and all public untilities that may exist therein.

UNNAMED ALLEY NO. 4

Beginning at a point on the east margin of Thompson Street, the same being the Southwest corner of Lot. No. 9 as described in the James Valley's Addition, Volume 1 - page 64; thence easterly along the south line of said Lot No. 9 a distance of 160 feet to the Southeast corner of said Lot No. 9, the same being a point on the west margin of an Unnamed 7.5 foot Alley; thence southerly along the west margin of said Unnamed 7.5 foot Alley a distance of 15 feet to a point, said point being the northeast corner of Lot No. 8 as described in the said James Valley's Addition, Volume 1 - page 64; thence westerly along the north line of said Lot No. 8 a distance of 160 feet to the Northwest corner of said Lot No. 8, the same being a point on the east margin of said Thompson Street; thence northerly along the east margin of said Thompson Street a distance of 15 feet to the place of beginning and contained within said boundaries an Unnamed 15 foot Alley.

Reserving the right and easement to enter upon the above described boundaries for the purpose of maintaining or repairing any and all public utilities that may exist therein.

UNNAMED ALLEY NO. 5

Beginning at a point on the East Margin of Thompson Street, the same being the northwest corner of Lot No. 10 as described in the James Valley's Addition, Volume 1 - page 64; thence northerly along the east margin of said Thompson Street a distance of 7.5 feet to a point; thence easterly along the south line of property now or formerly owned by L. & L. VanCamp a distance of 160 feet to a point; thence southerly along the west margin of an Unnamed 7.5 foot Alley a distance of 7.5 feet to a point, said point being the northeast corner of said Lot No. 10; thence westerly along the north liner of said Lot No. 10 a distance of 160 feet to the place of beginning and contained within said boundaries an Unnamed 7.5 foot Alley.

Reserving the right and easement to enter upon the above described boundaries for the purpose of maintaining or repairing any and all public utilities that may exist therein.

UNNAMED ALLEY NO. 6 (in two parcels)

PARCEL "A"

Beginning at a point, said point being easterly a distance of 160 feet from the East margin of Thompson Street, and also being the southeast corner of Lot No. 1 as described in said James Valley's Addition, Volume 1 - page 64; thence northerly along the west margin of an Unnamed 7.5 foot Alley a distance of 80 feet to a point, said point being the northeast corner of Lot No. 2 as described in said James Valley's Addition, Volume 1 - page 64; thence easterly a distance of 7.5 feet to a point; thence southerly along the East margin of said Unnamed 7.5 foot Alley a distance of 95$\pm$ feet to a point; thence westerly along the south margin of Unnamed Alley a distance of 7.5 feet to a point; thence northerly a distance of 15 feet to the place of beginning and contained within said boundaries a part of an Unnamed 7.5 Alley as described in said James Valley's Addition, Volume 1 - page 64 of the Mahoning County Record of Plats.

Reserving the right and easement to enter upon the above described boundariesfor the purpose of maintaining or repairing any and all public utilities that may exist therein.

PARCEL "B"

Beginning at a point, said point being easterly a distance of 160 feet from the east margin of Thompson Street, and also being the southeast corner of Lot No. e as described in said James Valley's Addition, Volume 1 - page 64; thence northerly along the west margin of said Unnamed 7.5 foot Alley a distance of 423.50$\pm$ feet to a point; thence easterly along the south margin of Snyder Avenue a distance of 7.5 feet to a point being the northwest corner of Lot No. 5 as described in the Ellwood Patterson's Addition, Volume 1 - page 83; thence southerly along the east margin of said Unnamed 7.5 foot Alley a distance of 423.50$\pm$ feet to a point; thence westerly a distance of 7.5 feet to the place of beginning and contained with said boundaries a part of an Unnamed 7.5 foot Alley as described in the Ellwood Patterson's Addition, Volume 1 - page 83 and the James Valley's Addition, Volume 1 - page 64 of the Mahoning County Record of Plats. The above described six (6) Unnamed Alleys being located in East Alliance, it being the part of the southwest quarter of section thirty (30) of Smith Township, Mahoning County, Ohio.

Reserving the right and easement to enter upon the above described boundariesfor the purpose of maintaining or repairing any and all public utilities that may exist therein.

NOTICE OF TIME AND PLACE OF VIEW (continued)

Said Board of County Commissioners has fixed the 11th day of May 1979, at 11:30 A.M. EDST, as the date when and the proposed vacating site as the place where said Board will view the proposed improvement, and has also fixed the 18th day of May 1979, at 11:30 A.M., EDST, at their office in the County Office Building, 21 W. Boardman Street, Youngstown, Ohio as the time and place for the final hearing on said proposed improvement.

By Order of the Board of County Commissioners, Mahoning County, Ohio.

John Palermo, President
Thomas J. Barrett
George J. Bindas

Signed: William E. Repasky, Clerk

INSTRUCTIONS TO PUBLISHER: Please publish April 4, 1979 and April 11, 1979. Mail 3 Proofs of Publication prior to the hearing.

REPORT OF COUNTY ENGINEER

IN THE MATTER OF THE

Vacating of 6 Unnamed Alleys

County Engineer's Office

Mahoning County, Ohio
May 14, 1979

PUBLIC RECORD

East Alliance
Smith Township, Mahoning County, Ohio

To the Board of County Commissioners of Mahoning County, Ohio:

The undersigned in obedience to your order dated May 11, 1979, proceeded on the 14th day of May, 1979, to make an accurate survey and plat of the Public Road proposed to be improved, and respectfully submits the following report:

In the opinion of the undersigned the proposed improvement should be granted.

An accurate survey and plat, and an accurate and detailed description of eachtract of land which the undersigned County Engineer believes will be necessary to be taken in the event the proposed improvement be made, together with the name of each owner, accompany this report and are made a part hereof.

An accurate and detailed description of the proposed improvement describing therein the center line and right of way lines follows:

SEE DETAILED DESCRIPTION ON PAGES 243 & 244
AND PAGES 245 & 246

The undersigned recommends the following changes in the proposed improvement which in his judjement should be made in the event the proposed improvement be granted, to-wit:

Signed: Nick DePrim
Assistant County Engineer of
Mahoning County, Ohio

RESOLUTION

ABANDONMENT OF SIX (6) UNNAMED ALLEYS
SMITH TOWNSHIP, MAHONING COUNTY, OHIO

WHEREAS, the abutting landowners of six (6) unnamed alleys in the James Valley's Additon, Section 30, Smith Township, Mahoning County, Ohio, petitioned the Board of Mahoning County Commissioners to vacate said alleys; and

WHEREAS, said petition was submitted pursuant to Ohio Revised Code 5553.042 setting forth that these alleys have been abandoned and not used for a period exceeding 21 years; and

WHEREAS, the Board of Trustees of Smith Township has no objection to said vacating; and

WHEREAS, the Mahoning County Planning Commission recommended the vacating subject to the owner of the adjacent properties officially add the vacated area to the tax duplicate.

WHEREAS, the Mahoning County Engineer has no objection to said vacating; and

WHEREAS, the Board of Mahoning County Commissioners viewed the proposed vacating site May 11, 1979; and

WHEREAS, the Board of Mahoning County Commissioners held a public hearing on the requested vacating May 18, 1979 (Record of Public Hearing, Jr. Vo. #67, Pages 350 & 351), and no one appeared in opposition to said vacating.

NOW, THEREFORE, BE IT RESOLVED, by the Board of Mahoning County Commissioners that the following general route and termini is hereby ordered vacated pursuant to O.R.C. 5553.042 as described by the Mahoning County Engineer as follows:

UNNAMED ALLEY NO. 1

Beginning at a point on the East margin of Thompson Street, the same being the southwest corner of Lot No. 1 as described in the James Valley's Addition, Volume 1 - page 64 of the Mahong County Record of Plats; thence easterly along the south line of said Lot No. 1 a distance of 160 feet to the southeast corner of said Lot No. 1, the same being a point on the west margin of an Unnamed 7.5 foot Alley; thence southerly along the west margin of said Unnamed 7.5 foot Alley a distance of 15 feet to a point; thence westerly along the north line of property now or formerly owned by D. K. Simmons a distance of 160 feet to a point on the East margin of said Thompson Street; thence northerly along the east margin of said Thompson Street a distance of 15 feet to the place of beginning and contained within said boundaries an Unnamed 15 foot Alley.

Reserving the right and easement to enter upon the above described boundaries for the purpose of maintaining or repairing any and all public utilities that may exist therein.

UNNAMED ALLEY NO. 2

Beginning at a point on the East margin of Thompson Street, the same being the southwest corner of Lot. No. 5 as described in the James Valley's Addition, Volume 1 - page 64; thence easterly along the south line of said Lot No. 5 a distance of 160 feet to the southeast corner of said Lot No. 5, the same being a point on the west margin of an Unnamed 7.5 foot Alley; thence southerly along the west margin of said Unnamed 7.5 foot Alley a distance of 15 feet to a point, said point being the northeast corner of Lot N. 4 as described in the James Valley's Addition, Volume 1 - page 64, thence westerly along the north line of said Lot No. 4 a distance of 160 feet to the northwest corner of said Lot No. 4, the same being a point on the east margin of said Thompson Street; thence northerly along the east margin of said Thompson Street a distance of 15 feet to the place of beginning and contained within said boundaries an Unnamed 15 foot Alley.

Reserving the right and easement to enter upon the above described boundaries for the purpose of maintaining or repairing any and all public utilities that may exist therein.

UNNAMED ALLEY NO. 3

Beginning at a point on the East margin of Thompson Street, the same being the southwest corner of Lot. No. 7 as described in the James Valley's Addition, Volume 1 - page 64; thence easterly along the south line of said Lot No. 7 a distance of 160 feet to the southeast corner of said Lot No. 7, the same being a point on the west margin of an Unnamed 7.5 foot Alley; thence southerly along the west margin of said Unnamed 7.5 foot Alley a distance of 15 feet to a point, said point being the Northeast corner of Lot No. 6 as described in the said James Valley's Addition, Volume 1 - Page 64; thence westerly along the North line of said lot No. 6 a distance of 160 feet to the Northwest corner of said Lot No. 6, the same being a point on the east margin of said Thomlson Street; thence northerly along the east margin of said Thompson Street a distance of 15 feet to the place of beginning and contained within said boundaries an Unnamed 15 foot Alley.

Reserving the right and easement to enter upon the above described boundaries for the purpose of maintaining or repairing any and all public utilities that may exist therein.

UNNAMED ALLEY NO. 4

Beginning at a point on the East margin of Thompson Street, the same being the Southwest corner of Lot No. 9 as described in the James Valley's Addition, Volume 1 - page 64; thence easterly along the south line of said Lot No. 9 a distance of 160 feet to the southeast corner of said Lot No. 9, the same being a point on the west margin of an Unnamed 7.5 foot Alley; thence southerly along the west margin of said Unnamed 7.5 foot Alley a distance of 15 feet to a point; said point being the northeast corner Lot No. 8 as described in the said James VAlley's Addition, Volume 1 - page 64; thence westerly along the north line of said Lot No. 8 a distance of 160 feetto the northwest corner of said Lot No. 8, the same being a point on the east margin of said Thompson Street; thence northerly along the east margin of said Thompson Street a distance of 15 feet to the place of beginning and contained within said boundaries an Unnamed 15 foot Alley.

Reserving the right and easement to enter upon the above described boundaries for the purpose of maintaining or repairing any and all public utilities that may exist therein.

UNNAMED ALLEY NO. 5

Beginning at a point on the East margin of Thompson Street, the same being the Northwest corner of Lot No. 10 as described in the James Valley's Addition, Volume 1 - page 64; thence northerly along the east margin of said Thompson Street a distance of 7.5 feet to a point; thence easterly along the south line of property now or formerly owned by L. &L. VanCamp a distance of 160 feet to a point; thence southerly along the west margin of an Unnamed 7.5 foot Alley a distance of 7.5 feet to a point, said point being the northeast corner of said Lot No. 10; thence westerly along the north line of said Lot No. 10 a distance of 160 feet to the place of beginning and contained within said boundaries an Unnamed 15 foot Alley.

Reserving the right and easement to enter upon the above described boundariesfor the purpose of maintaining or repairing any and all public utilities that may exist therein.

UNNAMED ALLEY NO. 6 (in two parcels)

PARCEL "A"

Beginning at a point, said point being easterly a distance of 160 feet from the East margin of Thompson Street, and also being the southeast corner of Lot No. 1 as

UNNAMED ALLEY NO. 6 (in 2 parcels) (continued)

described in said James Valley's Addition, Volume 1 - page 64; thence northerly along the west margin of an Unnamed 7.5 foot Alley a distance of 80 feet to a point, said point being the northeast corner of Lot No. 2 as described in said James Valley's Addition, Volume 1 - page 64; thence easterly a distance of 7.5 feet to a point, thence southerly along the East margin of said Unnamed 7.5 foot Alley a distance of 95± feet to a point; thence westerly along the south margin of Unnamed Alley a distance of 7.5 feet to a point; thence northerly a distance of 15 feet to the place of beginning and contained within said boundaries a part of an Unnamed 7.5 Alley as described in said James Valley's Addition, Volume 1 - page 64 of the Mahoning County Record of Plats.

Reserving the right and easement to enter upon the above described boundaries for the purpose of maintaining or repairing any and all public utilities that may exist therein.

UNNAMED ALLEY NO. 6 (continued)

PARCEL "B"

Beginning at a point, said point being easterly a distance of 160 feet from the east margin of Thompson Street, and also being the southeast corner of Lot No.3 as described in said James Valley's Addition, Volume 1 - page 64; thence northerly along the west margin of said Unnamed 7.5 foot Alley a distance of 432.50± feet to a point; thence easterly along the south margin of Snyder Avenue a distance of 7.5 feet to a point, said point being the northwest corner of Lot No. 5 as described in the Ellwood patterson's Addition, Volume 1 - page 83; thence southerly along the East margin of said Unnamed 7.5' Alley a distance of 423.50± feet to a point; thence westerly a distance of 7.5 feet to the place of beginning and contained within said boundaries a part of an Unnamed 7.5 foot Alley as described in the Ellwood Patterson's Addition, Volume 1 - page 83 and the James Valley's Addition, Volume 1 - page 64 of the Mahoning County Record of Plats. The above described six (6) Unnamed Alleys being located in East Alliance, it being the part of the south west quarter of section thirty (30) of Smith Township, Mahoning County, Ohio.

Reserving the right and easement to enter upon the above described boundaries for the purpose of maintaining or repairing any and all public utilites that may exist therein.

BE IT FURTHER RESOLVED, by the Board of Mahoning County Commissioners that certified copies of this Resolution be forwarded to the Mahoning County Recorder; Mahoning County Planning Commission; Mahoning County Engineer; Mahoning County Auditor; Mahoning County Tax Map; Board of Smith Township Trustees; and copies to the petitioners.

It was moved by Mr. Bindas and seconded by Mr. Barrett that the foregoing Resolution be approved this 24th day of May, 1979.

Roll call voting resulted:

Mr. Barrett: Aye
Mr. Bindas: Aye
Mr. Palermo: Aye

WHEREUPON, The President of the Board declared the foregoing Resolution duly adopted this 24th day of May, 1979.

Signed: John Palermo, President

Signed: George J. Bindas, Commissioner

ATTEST:

Signed: William E. Repasky, Clerk

Jr. Vol. #67, Page 370-371-372

LOCATED IN SECTION 30

SMITH TOWNSHIP

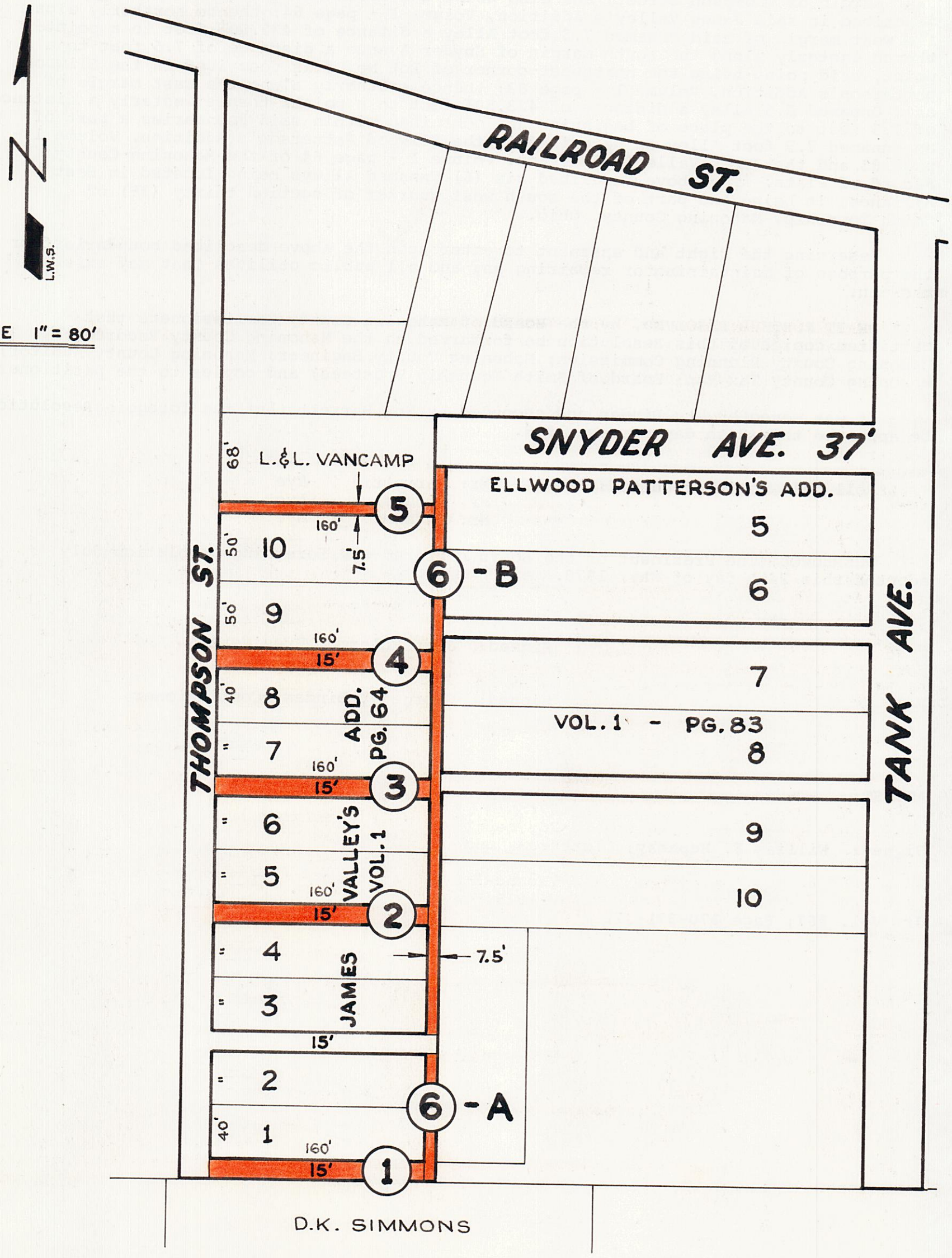

SCALE 1" = 80'

PORTION VACATED

Board of County Commissioners
Mahoning County
21 W. Boardman St.
Youngstown, Ohio 44503

Gentlemen:

We are requesting the vacation of several alleys in Smith Township. These alleys off of Tank Ave. were dedicated in the "Ellsworth Patterson's Add" in 1867 which is recorded in Vo. 1 - Pg. 83 of the Mahoning County Record of Plats.

We, as abutting property owners, are petitioning for their vacation under Sec. 5553.042 of the Ohio Revised Code. These alleys have been abandoned and not used for a period of over 21 years.

PETITIONERS NAMES:	TAXING DISTRICT OF COUNTY IN WHICH PETITIONIOR OWNS REAL ESTATE	
Freda McCune	13905 Thompson St.	Alliance, Ohio
John D. Simmons	988 Overlook Road	" "
Ronald A. Snyder, c/o John Klush	1471 Foxwood Rd.	" "

DESCRIBED IN THE ELLWOOD PATTERSON'S ADDITION - VOLUME 1 - PAGE 83

UNNAMED ALLEY NO. 1

Beginning at a point on the west margin of Tank Avenue, the same being the northeast corner of Lot No. 9 as described in the Ellwood Patterson's Addition, Volume 1 - Page 83 of the Mahoning County Record of Plats; thence westerly along the North line of said Lot No. 9 a distance of 318 feet to the northwest corner of said Lot No. 9, the same being a point on the east margin of an Unnamed 7.5 foot alley; thence northerly along the east margin of said Unnamed 7.5 foot alley a distance of 15 feet to a point, said point being the southwest corner of Lot No. 8 as described in the Ellwood Patterson's Addition, Volume 1 - page 83; thence easterly along the south line of said Lot No. 8 a distance of 318 feet to the southeast corner of said Lot No. 8, the same being a point on the west margin of said Tank Avenue; thence southerly along the west margin of said Tank Avenue a distance of 15 feet to the place of beginning and contained within boundaries an Unnamed 15 foot Alley.

Reserving the right and easement to enter upon the above described boundaries for the purpose of maintaining or repairing any and all public utilities that may exist therein.

UNNAMED ALLEY NO. 2

Beginning at a point on the west margin of Tank Avenue, the same being the northeast corner of Lot No. 7 as described in the Ellwood Patterson's Addition, Volume 1 - page 83 of the Mahoning County Record of Plats; thence westerly along the north line of said Lot No. 7 a distance of 318 feet to the northwest corner of said Lot No. 7, the same being a point on the east margin of an Unnamed 7.5 foot Alley; thence northerly along the east margin of said Unnamed 7.5 foot Alley a distance of 15 feet to a point, said point being the southwest corner of Lot No. 6 as described in the Ellwood Patterson's Addition, Volume 1 - page 83; thence easterly along the south line of said Lot No. 6 a distance of 318 feet to the southeast corner of said Lot No. 6, the same being a point on the west margin of said Tank Avenue; thence southerly along the west margin of said Tank Avenue a distance of 15 feet to the place of beginning and contained within said boundaries an Unnamed 15 foot Alley. The above described two (2) Unnamed Alleys being located in East Alliance, it being part of the southwest quarter of section thirty (30) of Smith Township, Mahoning County, Ohio.

Reserving the right and easement to enter upon the above described boundaries for the purpose of maintaining or repairing any and all public utilities that may exist therein.

THE STATE OF OHIO
Mahoning County

PROOF OF PUBLICATION

Personally appeared before the undersigned authority, Gayle Plunkard, of the VINDICATOR PRINTING COMPANY, publishers of the YOUNGSTOWN VINDICATOR AND TELEGRAM, a newspaper printed and of general circulation in said County, and State, and being duly sworn, on her oath deposed and says that the notice hereto attached was published for 2 consecutive weeks and that insertions were as follows:

April 4, 1979; April 11, 1979 Gayle Plunkard

Sworn to and subscribed before me this 19th day of April 1979: Helen I. Kopsco
Notary Public

RECORD OF PUBLIC HEARING

PETITION TO VACATE TWO (2) UNNAMED ALLEYS,
SMITH TOWNSHIP, MAHONING COUNTY, OHIO

The Board of Mahoning County Commissioners held a public hearing, at 10:00 a.m., May 18, 1979, in the Commissioners' Conference Room, on a petition to vacate two (2) unnamed alleys, Smith Township, Mahoning County, Ohio.

The following individuals were present:

Commissioner John Palermo
" Thomas J. Barrett
" George J. Bindas
Anthony Mastopietro, Commissioner's Office

RECORD OF PUBLIC HEARING (continued)

Commissioner John Palermo opened the hearing. The notice of public hearing was read, waiving the reading of the description because of its length.

No person appeared at the hearing for or against said vacating. There are letters on file from the Board of Smith Township Trustees. The Mahoning County Planning Commission and the Mahoning County Engineer all stating they are in favor of said vacating.

It was moved by Mr. Barrett, seconded by Mr. Bindas, to take the vcating under advisement this 18th day of May, 1979.

Roll call voting resulted as follows:

Mr. Barrett: Aye
Mr. Bindas: Aye
Mr. Palermo: Aye

WHEREUPON, the President of the Board declared the foregoing a record of the public hearing and that it be spread upon the Commissioner's Journal.

Signed: John Palermo, President

NOTICE OF TIME AND PLACE OF VIEW
OF FINAL HEARING TO VACATE TWO (2)
UNNAMED ALLEYS, SMITH TOWNSHIP,
MAHONING COUNTY, OHIO

Notice is hereby given that there is before the Board of County Commissioners of Mahoning County, Ohio, the matter of vacating two unnamed alleys, the general route and termini of which are as follows:

SEE DETAILED DESCRIPTION ON PAGE 251

Said Board of County Commissioners has fixed the 11th day of May 1979, at 10:00 A.M.EDST, as the date when and the proposed vacating site as the place where said Board will view the proposed improvement, and has fixed the 18th day of May, 1979, at 10:00 a.m., EDST, at their office in the County Office Building, 21 W. Boardman Street, Youngstown, Mahoning County, Ohio, as the time and place for the final hearing on said proposed improvement.

By order of the Board of County Commissioners, Mahoning County, Ohio.

Signed: John Palermo, President
Signed: Thomas Barrett
Signed: George J. Bindas

Signed: William E. Repasky, Clerk

INSTRUCTIONS TO PUBLISHER: Please publish April 4 and April 11, 1979.
Mail 3 proofs of Publication prior to the hearing.

REPORT OF COUNTY ENGINEER

IN THE MATTER OF THE
Vacating of 2 Unnamed Alleys

County Engineer's Office
Mahoning County, Ohio
May 14, 1979

PUBLIC ROAD
East Alliance
Smith Township, Mahoning County, Ohio

To the Board of County Commissioners of Mahoning County, Ohio:

The undersigned in obedience to your order dated May 11, 1979, proceeded on the 14th day of May, 1979, to make an accurate survey and plat of the Public Road proposed to be improved, and respectfully submits the following report:

In the opinion of the undersigned the proposed improvement should be granted.

An accurate survey and plat, and an accurate and detailed description of each tract of land which the undersigned County Engineer believes will be necessary to be taken in the event the proposed improvement be made, together with the name of each owner, accompany this report and are made a part hereof.

An accurate and detailed description of the proposed improvement describing therein the center line and right of way lines follow:

UNNAMED ALLEY NO. 1

Beginning at a point on the west margin of Tank Avenue, the same being the northeast corner of Lot No. 9 as described in the Ellwood Patterson's Addition, Volume 1 - page 83 of the Mahoning County Record of Plats; thence westerly along the North line of said Lot No. 9 a distance of 318 feet to the northwest corner of said Lot No. 9, the same being a point on the east margin of an Unnamed 7.5 foot alley; thence northerly along the east margin of said Unnamed 7.5 foot alley a distance of 15 feet to a point, said point being the southwest corner of Lot No. 8 as described in the Ellwood Patterson's Addition, Volume 1 - page 83; thence easterly along the south line of said Lot No. 8 a distance of 318 feet to the southeast corner of said Lot No. 8, the same being a point on the west margin of said Tank Avenue; thence southerly along the west margin of said Tank Avenue a distance of 15 feet to the place of beginning and contained within said boundaries an Unnamed 15 foot Alley.

Reserving the right and easement to enter upon the above described boundaries for the purpose of maintaining or repairing any and all public utilities that may exist therein.

REPORT OF COUNTY ENGINEER (continued)

UNNAMED ALLEY NO. 2

Beginning at a point on the west margin of Tank Avenue, the same being the northeast corner of Lot No. 7 as described in the Ellwood Patterson's Addition, Volume 1 - page 83 of the Mahoning County Record of Plats; thence westerly along the North line of said Lot No. 7 a distance of 318 feet to the northwest corner of said Lot No. 7, the same being a point on the east margin of an Unnamed 7.5 foot Alley; thence northerly along the east margin of said Unnmaed 7.5 Alley a distance of 15 feet to a point, said point being the southwest corner of Lot No. 6 as described in The Ellwood Patterson's Addition, Volume 1 - page 83; thence easterly along the south line of said Lot No 6 a distance of 318 feet to the southeast corner of said Lot No. 6, the same being a point on the west margin of said Tank Avenue; thence southerly along the west margin of said Tank Avenue a distance of 15 feet to the place of beginning and contained within said boundaries an Unnamed 15 foot Alley. The above described two (2) Unnamed Alleys being located in East Alliance, it being part of the southwest quarter of section thirty of Smith Township, Mahoning County, Ohio.

Reserving the right and easement to enter upon the above described boundaries for the purpose of maintaining or repairing any and all public utilities that may exist therein.

The undersigned recommends the following changes in the proposed improvement be granted, to-wit:

SIGNED: Nick DePrim
Assistant County Engineer of
Mahoning County, Ohio

RESOLUTION

ABANDONMENT OF TWO (2) UNNAMED ALLEYS
SMITH TOWNSHIP, MAHONING COUNTY, OHIO

WHEREAS, the abutting landowners of two unnamed alleys in the Ellwood Patterson Addition, Smith Township, Mahoning County, Ohio petitioned the Board of Mahoning County Commissioners to vacate said alleys; and

WHEREAS, said petition was submitted pursuant to Ohio Revised Code 5553.042, setting forth that these alleys have been abandoned and not used for a period exceeding 21 years; and

WHEREAS, the Board of Trustees of Smith Township has no objection to said vacating; and

WHEREAS, the Mahoning County Planning Commission recommeded the vacating subject to the owner of the adjacent properties officially add the vacated area to the tax duplicate.

WHEREAS, the Mahoning County Engineer has no objection said vacating; and

WHEREAS, the Board of Mahoning County Commissioners viewed the proposed vacating site May 11, 1979; and

WHEREAS, the Board of Mahoning County Commissioners held a public hearing on the requested vacating May 18, 1979 (Record of Public Hearing, Jr. Vol. #67, Page 349), and no one appeared in oppostion to said vacating.

NOW, THEREFORE, BE IT RESOLVED, by the Board of Mahoning County Commissioners that the following general route and termini is hereby ordered vacated pursuant to O.R.C. 5553.042 as described by the Mahoning County Engineer as follows:

SEE DETAILED DESCRIPTION ON PAGES 251, 252 & 253

BE IT FURTHER RESOLVED, by the Board of Mahoning County Commissioners that certified copies of this Resolution be forwarded to the Mahoning County Recorder; Mahoning County Planning Commission; Mahoning County Engineer; Mahoning County Auditor; Mahoning County Tax Map; Board of Smith Township Trustees; and copies to the petitioners.

It was moved by Mr. Bindas, and seconded by Mr. Barrett, that the foregoing Resolution be approved this 24th day of May, 1979.

Roll call voting resulted as follows:

Signed: Mr. Barrett: Aye
Signed: Mr. Bindas: Aye
Signed: Mr. Palermo Aye

WHEREUPON, the President of the Board declared the foregoing Resolution duly adopted this 24th day of May, 1979.

Signed: John Palermo, President
Signed: George J. Bindas, Commissioner

ATTEST:

Signed: William E. Repasky, Clerk

LOCATED IN SECTION 30

SMITH TOWNSHIP

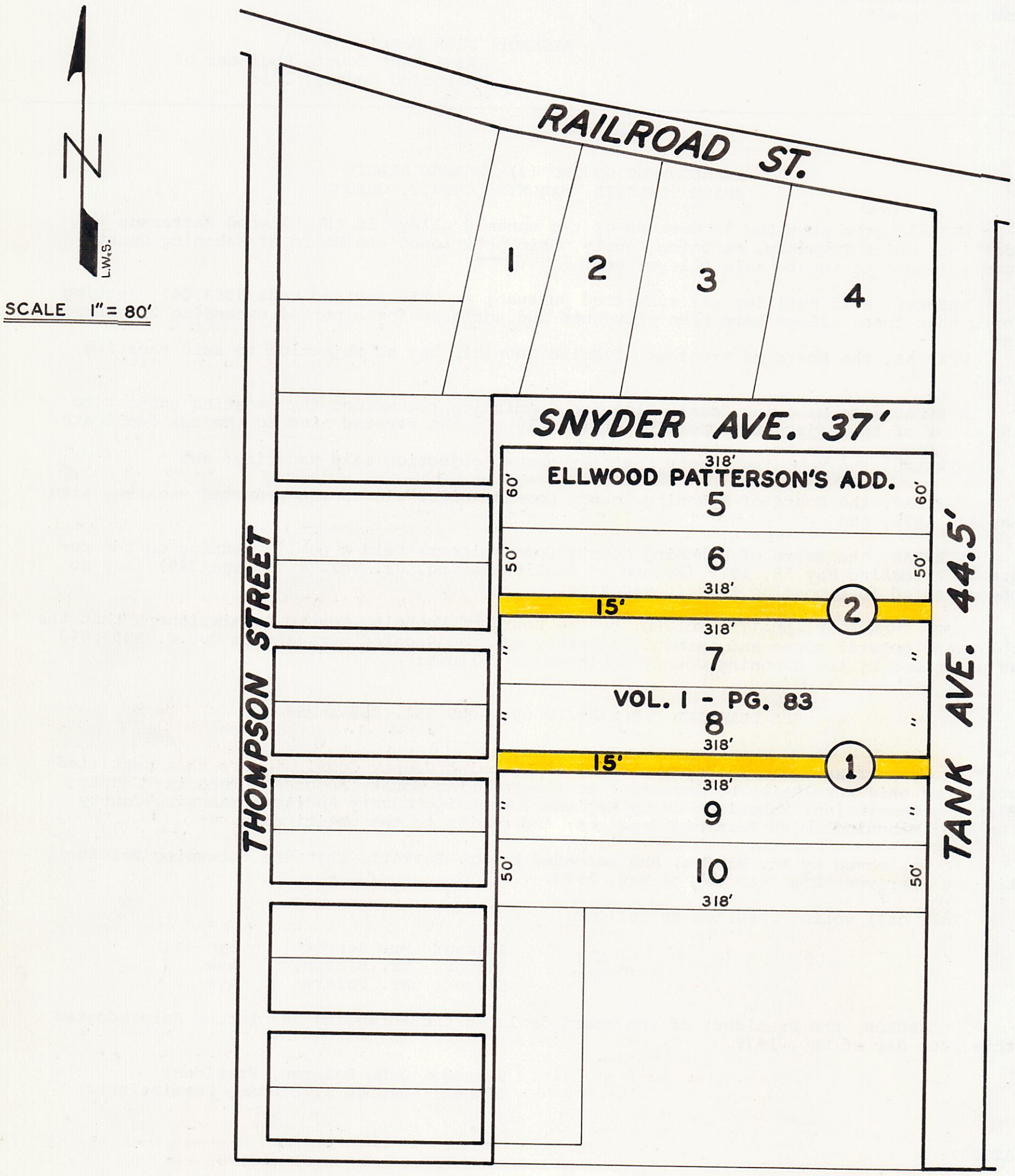

SCALE 1" = 80'

PORTION VACATED

Board of County Commissioners
Mahoning County
21 W. Boardman Street
Youngstown, Ohio 44503

Gentlemen:

We are requesting the vacation of three alleys and 190' of Tank Ave. in Smith Township. These alleys and street were dedicated in the "Jas. Valleys Addition" recorded in 1867 in Vol. 1, page 89 of Mahoning County Record of Plats.

We own all seven (7) lots (Lots 11 thru 17) in the plat and the 190' lot on the west side of Tank Ave. As abutting property owner on all three (3) alleys and Tank Ave., we petition for their vacation under Sec. 5553.042 of the Ohio Revised Code.

Said alleys and street have nev er been opened, so have been abandoned and not used for a period of over twenty-one (21) years as required in Sec. 5553.042 of the Revised Code.

PETITIONERS NAMES	TAXING DISTRICT IN WHICH PETITIONERS OWN REAL ESTATE
Freda McCune	13905 Thompson St. Alliance, Ohio 13870 Tank Ave. " "
Freda McCune	13870 Tank Ave. " "

NOTICE OF TIME AND PLACE OF VIEW
OF FINAL HEARING TO VACATE PART OF
TANK AVENUE AND THREE UNNAMED ALLEYS,
SMITH TOWNSHIP, MAHONING COUNTY, OHIO

Notice is hereby given that there is before the Board of County Commissioners of Mahoning County, Ohio, the matter of vacating part of Tank Avenue and Three Unnamed Alleys, the gneral route and termini of which are as follows:

A PART OF TANK AVENUE

Beginning at a point on the East Margin of Tank Avenue, said point also being the southwest corner of Lot No. 17 as described in the James Valley's Addition, Volume 1 - page 89 of the Mahoning County Record of Plats; thence southerly 15 feet to a point; said point being the southeast corner of said Tank Avenue; thence westerly along the south margin of said Tank Avenue a distance of 44.5 feet to a point, said point being the southwest corner of said Tank Avenue; thence northerly along the west margin of said Tank Avenue a distance of 190± feet to a point, said point being the southeast corner of Lot No. 10 as described in the Ellwood Patterson's Addition, Volume 1 - page 83 of the Mahoning County Record of Plats; thence southerly along the east margin of said Tank Avenue a distance of 175± feet to the place of beginning containing with said boundaries an area known as part of Tank Avenue, a 44.5 foot right of way as described in the said James Valley's Addition, Volume 1 - page 89 of the Mahoning County Record of Plats and located in East Alliance, it being part of the southwest quarter of Section thirty (30) of Smith Township, Mahoning County, Ohio.

Reserving the right and easement to enter upon the above described boundaries for the purpose of maintaining or repairing any and all public utilities that may exist therein.

UNNAMED ALLEY NO. 1

Beginning at a point on the East margin of Tank Avenue, the same being the wouthwest corner of Lot No. 17 as described in the James Valley's Addition, Volume 1 - page 89 of the Mahoning County Record of Plats; thence Easterly along the south line of said Lot No. 17 a distance of 150 feet to the southeast corner of said Lot No. 17, the same being a point on the west margin of an Unnamed 15 foot alley, thence southerly along the west margin of said Unnamed 15 foot alley a distance of 15 feet to a point; thence westerly along the north line of property now or formerly owned by the Alliance Manufacturing Company, Inc., a distance of 150 feet to a point on the east margin of said Tank Avenue; thence northerly along the east margin of said Tank Avenue a distance of 15 feet to the place of beginning and contained within said boundaries an Unnamed 15 foot Alley.

Reserving the right and easement to enter upon the above described boundaries for the purpose of maintaining or repairing any and all public utilities that may exist therein.

UNNAMED ALLEY NO. 2

Beginning at a point on the East margin of Tank Avenue, the same being the southwest corner of Lot No. 14 as described in the James Valley's Addition, Volume 1 - page 89 of the Mahoning County Records of Plats; thence easterly along the south line of said Lot No. 14 a distance of 150 feet to the southeast corner of said Lot No. 14, the same being a point on the west margin of an Unnamed 15 foot Alley; thence southerly along the west margin of said Unnamed 15 foot Alley a distance of 15 feet to a point, said point being the northeast corner of Lot No. 15 as described in the James Valley's Addition, Volume 1 - page 89; thence westerly along the north line of said Lot No. 15 a distance of 150 feet to the northwest corner of said Lot No. 15, the same being a point on the East margin of said Tank Avenue; thence northerly along the east margin of said Tank Avenue a distance of 15 feet to the place of beginning and contained within said boundaries an Unnamed 15 foot Alley.

Reserving the right and easement to enter upon the above described boundaries for the purpose of maintaining or repairing any and all public utilities that may exist therein.

TIME AND PLACE OF VIEW (continued)

UNNAMED ALLEY NO. 3

Beginning at a point, said point being a distance of 150 feet from the eastmargin of Tank Avenue, and also being the northeast corner of Lot No. 11 as described in the James Valley's Addition, Volume 1 - page 89; thence easterly along the north margin of an Unnamed Alley a distance of 15 feet to a point, thence southerly along the east margin of said Unnamed Alley a distance of 240.0 feet to a point; thence westerly along the south margin of said Unnamed Alley a distance of 15 feet to a point; thence northerly along the west margin of said Unnamed Alley a distance of 240.0 feet to the place of beginning and contained with said boundaries an Unnamed 15 foot Alley as described in the said James Valley's Addition, Volume 1 - page 89 of the Mahoning County Record of Plats. The above described three (3) Unnamed Alleys being located in East Alliance, it being part of the southwest quarter of Section 30 of Smith Township, Mahoning County, Ohio.

Reserving the right and easement to enter upon the above described boundaries for the purpose of maintaining or repairing any and all public utilities that may exist therein.

Said Board of County Commissioners has fixed the 11th day of May, 1979, at 10:30 a. m. EDST, as the date when and the proposed vacating site as the place where said Board will view the proposed improvement, and has also fixed the 18th day of May, 1979, at 10:30 a.m., EDST, at their office in the County Office Building, 21 W. Boardman Street, Youngstown, Mahoning County, Ohio, as the time and place for the final hearing on said improvement.

By Order of the Board of County Commissioners, Mahoning County, Ohio.

Signed: John Palermo, President
Signed: Thomas J. Barrett
Signed: George J. Bindas

Signed: William E. Repasky, Clerk

INSTRUCTIONS TO PUBLISHER: Please publish April 4, 1979 and April 11, 1979. Mail 3 Proofs of Publication prior to the hearing.

THE STATE OF OHIO
Mahoning County

PROOF OF PUBLICATION

Personally appeared before the undersigned authority Gayle Plunkard , of the VINDICATOR PRINTING COMPANY, publishers of the YOUNGSTOWN VINDICATOR AND TELEGRAM,a newspaper printed and of general circulation in said County, and State, and being duly sworn on her oath deposes and says that the notice hereto attached was published for 2 consecutive weeks and that insertions were as follows: April 4, 1979 and April 11, 1979.

Gayle Plunkard

Sworn to and subscribed before me this 19th day of April A.D. 1979.

Helen I Kopsco, Notary Public

RECORD OF PUBLIC HEARING

PETITION TO VACATE PART OF TANK AVENUE
AND THREE UNNAMED ALLEYS, SMITH TOWNSHIP,
MAHONING COUNTY, OHIO

The Board of Mahoning County Commissioners held a public hearing, at 10:30 a.m., May 18, 1979, in the Commissioners' Conference Room, on a petition to vacate part of Tank Avenue and Three Unnamed Alleys, Smith Township, Mahoning County, Ohio.

The following individuals were present:

Commissioner John Palermo
" Thomas J. Barrett
" George J. Bindas
Anthony Mastopietro, Commissioners' Office
Fred Sheldon, Planning Commission Staff

Commissioner John Palermo opened the hearing. The notice of public hearing was read waiving the reading of the description because of its length.

No person appeared at the hearing for or against said vacating. There are letters on file from the Board of Smith Township Trustees, The Mahoning County Planning Commission and the Mahoning County Engineer all stating they are in favor of said vacating.

It was moved by Mr. Barrett, and seconded by Mr. Bindas, to take the vacating under advisement this 18th day of May, 1979.

Roll call voting resulted as follows:

Signed: Mr. Barrett: Aye
Signed: Mr. Bindas: Aye
Signed: Mr. Palermo: Aye

WHEREUPON, the President of the Board declared the foregoing a record of the public hearing and that it be spread upon the Commissioners' Journal.

Signed: John Palermo, President

RECORD OF PUBLIC HEARING (continued)

ATTEST:

Signed: William E. Repasky, Clerk
Signed: Martha E. Horvat, Acting Clerk

REPORT OF COUNTY ENGINEER

IN THE MATTER OF THE

Vacating of Several Unnamed Alleys and a part of Tank Avenue

Public Road

East Alliance, Smith Township, Mahoning County, Ohio

County Engineer's Office

Mahoning County, Ohio
May 14, 1979

To the Board of County Commissioners of Mahoning County, Ohio:

The undersigned in obedience to your order dated May 11, 1979, proceeded on the 14 day of May, 1979, to make an accurate survey and plat of the Public Road proposed to be improved, and the respectfully submits the following report:

In the opinion of the undersigned the proposed improvement should be granted.

An accurate survey and plat, and an accurate and detailed description of each tract of land which the undersigned County Engineer believes will be necessary to be taken in the event the proposed improvement be made, together with the name of each owner, accompanying this report and are made a part hereof.

An accurate and detailed description of the proposed improvement describing therein the center line and right of way lines follows:

UNNAMED ALLEY NO. 1

Beginning at a point on the East margin of Tank Avenue, the same being the southwest corner of Lot No. 17 as described in the James Valley's Addition, Volume 1 - page 89 of the Mahoning County Record of Plats; thence Easterly along the south line of said Lot No. 17 a distance of 150 feet to the southeast corner of said Lot No. 17, the same being a point on the west margin of an Unnamed 15 foot alley; thence southerly along the west margin of said Unnamed 15 foot alley a distance of 15 feet to a point; thence westerly along the north line of property now or formerly owned by the Alliance Manufacturing Company, Inc. a distance of 150 feet to a point on the east margin of said Tank Avenue; thence northerly along the east margin of said Tank Avenue a distance of 15 feet to the place of beginning and contained within said boundaries an Unnamed 15 foot Alley.

Reserving the right and easement to enter upon the above described boundaries for the purpose of maintaining or repairing any and all public utilities that may exist therein.

UNNAMED ALLEY NO. 2

Beginning at a point on the east margin of Tank Avenue, the same being the southwest corner of Lot No. 14 as described in the James Valley's Addition, Volume 1 - page 89 of the Mahoning County Records of Plats; thence easterly along the south line of said Lot No. 14 a distance of 150 feet to the southeast corner of said Lot No. 14, the same being a point on the west margin of an Unnamed 15 foot Alley; thence southerly along the west margin of said Unnamed 15 foot Alley a distance of 15 feet to a point, said point being the northwest corner of Lot No. 15 as described in the James Valley's Addition, Volume 1 - page 89; thence westerly along the north line of said Lot No. 15 a distance of 150 feet to the northwest corner of said Lot No. 15, the same being a point on the east margin of said Tank Avenue; thence northerly along the east margin of said Tank Avenue a distance of 15 feet to the place of beginning and contained within said boundaries an Unnamed 15 foot alley.

Reserving the right and easement to enter upon the above described boundaries for the purpose of maintaining or repairing any and all public utilities that may exist therein.

UNNAMED ALLEY NO. 3

Beginning at a point, said point being a distance of 150 feet from the east margin of Tank Avenue, and also being the northeast corner of Lot No. 11 as described in the James Valley's Addition, Volume 1 - page 89; thence easterly along the north margin of an Unnamed Alley a distance of 15 feet to a point, thence southerly along the east margin of said Unnamed Alley a distance of 240.0 feet to a point; thence westerly along the south margin of said Unnamed Alley a distance of 15 feet to a point; thence northerly along the west margin of said Unnamed Alley a distance of 240.0 feet to the place of beginning and contained within said boundaries an Unnamed 15 foot Alley as described in the said James Valley's Addition, Volume 1 - page 89 of the Mahoning County Record of Plats. The above described three (3) Unnamed Alleys being located in East Alliance, it being a part of the Southwest quarter of Section 30 of Smith Township, Mahoning County, Ohio.

Reserving the right and easement to enter upon the above described boundaries for the purpose of maintaining or repairing any and all public utilities that may exist therein.

Signed: Nick DePrim

Asst. County Engineer of Mahoning County, Ohio

RESOLUTION

ABANDONMENT OF PART OF TANK AVENUE AND THREE (3) UNNAMED ALLEYS, SMITH TOWNSHIP, MAHONING COUNTY, OHIO

RESOLUTION (continued)

WHEREAS, the abutting landowners of part of Tank Avenue and three (3) unnamed Alleys in the James Valley's Addition, Section Thirty (30), Smith Township, Mahoning County, Ohio, petitioned the Board of Mahoning County Commissioners to vacate part of Tank Avenue and three (3) unnamed alleys; and

WHEREAS, said petition was submitted pursuant to the Ohio Revised Code 5553.042, setting forth that part of Tank Avenue and three (3) unnamed alleys have been abandoned and not used for a period exceeding 21 years; and

WHEREAS, the Board of Trustees of Smith Township has no objection to said vacating; and

WHEREAS, the Mahoning County Planning Commission recommended the vacating subject to the Owner of the adjacent properties officially add the vacated area to the tax duplicate.

WHEREAS, the Mahoning County Engineer has no objection to said vacating; and

WHEREAS, the Board of Mahoning County Commissioners viewed the proposed vacating site May 11, 1979; and

WHEREAS, the Board of Mahoning County Commissioners held a public hearing on the requested vacating May 18, 1979 (Record of Public Hearing, Jr. Vol. #67, Page 349), and no one appeared in opposition to said vacating.

Now, THEREFORE BE IT RESOLVED, by the Board of Mahoning County Commissioners that the following general route and termini is hereby ordered vacated pursuant to O.R.C. 5553.042 as described by the Mahoning County Engineer as follows:

SEE DETAILED DESCRIPTION PAGES 255, 256 & 257

BE IT FURTHER RESOLVED, by the Board of Mahoning County Commissioners that certified copies of this Resolution be forwarded to the Mahoning County Recorder; Mahoning County Planning Commission; Mahoning County Engineer; Mahoning County Auditor; Mahoning County Tax Map; Board of Smith Township Trustees; and copies to the petitioners.

It was moved by Mr. Bindas, and seconded by Mr. Barrett, that the foregoing Resolution be approved this 24th day of May, 1979.

Roll call voting resulted:

Mr. Barrett:	Aye
Mr. Bindas:	Aye
Mr. Palermo:	Aye

WHEREUPON, The President of the Board declared the foregoing Resolution duly adopted this 24th day of May, 1979.

Signed: John Palermo, President

Signed: George Bindas, Commissioner

ATTEST:

William E. Repasky, Clerk

LOCATED IN SECTION 30

SMITH TOWNSHIP

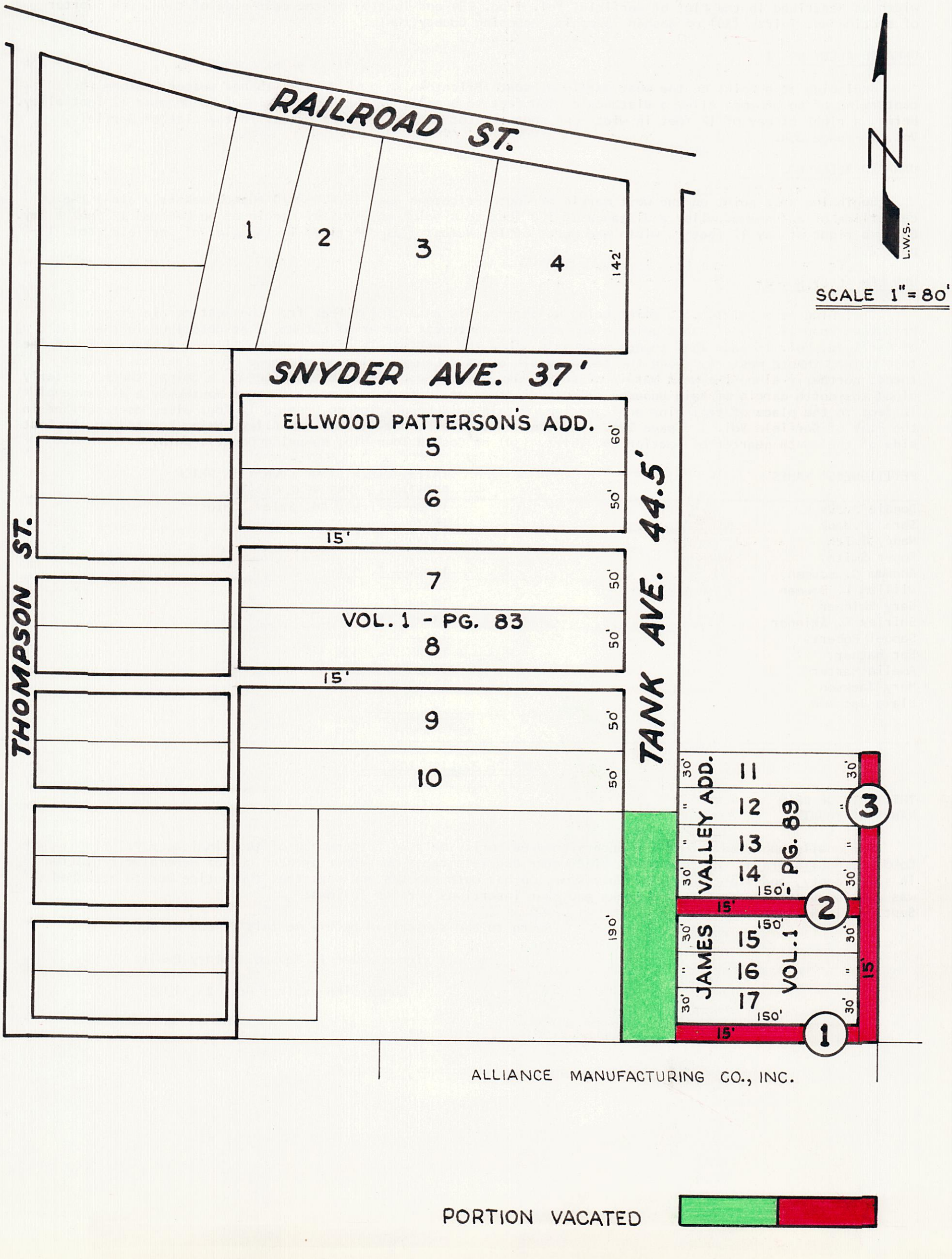

PUBLIC ROAD PETITION

YOUNGSTOWN, OHIO JUNE 18, 1979

TO THE HONORABLE BOARD OF COUNTY COMMISSIONERS OF MAHONING COUNTY, OHIO:

The undersigned petitioners, freeholders of said County residing in the vicinity of the proposed improvement hereinafter described, respectfully represent that the public convenience and welfare require the vacating of a part of Third Street and three (3) Unnamed Alleys a public road on the line hereinafter described and make application to you to institute and order proper proceedings in the premises for Vacating such road, the same not being a road on the State Highway System.

The following is the general route and termini of said road:

A PART OF THIRD STREET

Beginning at a point on the west right of way line of South Pricetown Road (S.R. 534) in Goshen Township, said point being the junction of the west right of way line of said South Pricetown Road (S.R. 534) with the centerline of Third Street; thence westerly along the centerline of Third Street a distance of approximately 130 feet to a point in the East right of way line of an Unnamed 12 Foot Alley, being a right of way 48 feet in width as described in the Plat of Garfield, Vol. 1-pg. 254 and located on the east side of the South quarter of section No. Thirty (30) of Goshen Township, Mahoning County, Ohio.

UNNAMED ALLEY NO. 1

Beginning at a point on the west margin of south Pricetown Road (S.R. 534) thence westerly along the centerline of an Unnamed Alley a distance of 130 feet to a point on the east margin of an Unnamed 12 foot alley. Being a right of way of 12 feet in width and south of Lot Number 10 as described in the plat of Garfield, Vol. 1 - page 254.

UNNAMED ALLEY NO. 2

Beginning at a point on the west margin of South Pricetown Road (S.R. 534), thence westerly along the centerline of an Unnamed Alley a distance of 130 feet to a point on the East margin of an Unnamed 12 foot alley. Being a right of way 12 feet in width and north of lot Number 7 as described in the plat of Garfield, Vol. 1 - page 254.

UNNAMED ALLEY NO. 3

Beginning at a point, said point being westerly a distance of 130 feet from the west margin of south Pricetown Road (S.R. 534), said point also being the northwest corner of Lot No. 7 as described in the plat of Garfield, Vol. 1- page 254; thence southerly along the east margin of an Unnamed Alley a distance of 348 feet to a point; thence westerly along the south margin of said Unnamed Alley a distance of 12 feet to a point; thence northerly along the west margin of said Unnamed Alley a distance of 360 feet to a point; thence easterly along the north margin of said Unnamed Alley a distance of 12 feet to a point; thence southerly a distance of 12 feet to the place of beginning and contained within said boundaries an Unnamed 12 foot alley as described in the Plat of Garfield Vol. 1 - page 254. The above described three (3) Unnamed Alleys being located on the East side of the south quarter of Section No. Thirty (30) of Goshen Township, Mahoning County, Ohio.

PETITIONERS' NAMES	TAXING DISTRICT OF COUNTY IN WHICH PETITIONER OWNS REAL ESTATE
Donald J. Wauk	16024 Garfield Rd. Salem, Ohio
Sarah H.Wauk	16024 " "
Nancy Smith	13945 S.R. 534
Roger Smith	" "
Rhonda G. Bauman	13926 S.R. 534
William L. Bauman	" "
Gary Skinner	13948 S.R. 534
Shirley R. Skinner	13948 "
Samuel Roberts	13839 S.R. 534
Ear Mather	13795 S.R. 534
Amelia Marter	13795 S.R. 534
Mary Jackson	13810 S.R. 534
Blake Jackson	13810 S.R. 534

PROOF OF PUBLICATION

THE STATE OF OHIO
MAHONING COUNTY

Personally appeared before the undersigned authority Melanie Butterworth of the Vindicator Printing Company, publishers of the Youngstown Vindicator and Telegram a newspaper printed and of general circulation in said County, and State and being duly sworn on her oath deposes and says that the notice hereto attached was published for two consecutive weeks and that insertions were as follows:
Sept. 4, 1979, Sept. 11, 1979.

Sworn to and subscribed before me this 24 day of Sept. 1979.

Signed Helen I. Kopsco, Notary Public

My Commission expires Oct. 25, 1983.

RECORD OF PUBLIC HEARING

PETITION TO VACATE PART OF THIRD STREET AND
THREE UNNAMED ALLEYS, GOSHEN TOWNSHIP, MAHONING COUNTY, OHIO

The Board of Mahoning County Commissioners held a public hearing October 10, 1979, in the Commissioners' Conference Room, on a petition to vacate part of Third Street and three Unnamed Alleys, Goshen Township, Mahoning County, Ohio;

The following individuals were present:

Commissioner John Palermo
" Thomas J. Barrett
" George J. Bindas
Raymond A. Garea, member of County Planning Commission

Commissioner John Palermo opened the hearing. The Clerk of the Board read the notice.

Commissioner Palermo asked for statements from anyone in favor of the vacating.

Mr. Garea, member of the County Planning Commission staff spoke in favor of the vacating.

Commission Palermo asked for statements from anyone opposing the vacating. No one appeared to speak in opposition in the vacating.

It was moved by Mr. Barrett, and seconded by Mr. Bindas, to take the vacating under advisement this 10th day of October, 1979.

Roll call voting resulted:
Mr. Barrett: Aye
Mr. Bindas: Aye
Mr. Palermo: Aye

WHEREUPON, the President of the Board declared the foregoing a Record of the Public Hearing and that it be spread upon the Commissioners' Journal.

Signed: John Palermo, President

ATTEST:
Signed: William E. Repasky
Clerk

Jr. Vol. #67, Page 755 & 756

NOTICE OF TIME AND PLATE OF VIEW OF FINAL
HEARING TO VACATE A PART OF THIRD STREET AND
THREE (3) UNNAMED ALLEYS, GOSHEN TOWNSHIP,
MAHONING COUNTY, OHIO

Notice is hereby given that there is before the Board of County Commissioners of Mahoning County, Ohio, the matter of vacating a part of Third Street and three (3) Unnamed Alleys, Goshen Township, the general route and termini of which are as follows:

Beginning at a point on the west right of way line of South Pricetown Road (S.R. 534) in Goshen Township, said point being the junction of the west right of way line of said South Pricetown Road (S.R. 534) with the centerline of Third Street; thence westerly along the centerline of Third Street a distance of approximately 130 feet to a point in the East right of way line of an Unnamed 12 foot Alley, being a right of way 48 feet in width as described in the Plat of Garfield, Vol. 1 -pg. 254 and lcoated on the east side of the South quarter of section No. Thirty (30) of Goshen Township, Mahoning County, Ohio.

Said Board of County Commissioners has fixed the 3rd day of October, 1979, at 10:00 o'clock A.M. EDST, as the date when and part of Third Street and three (3) Unnamed Alleys as the place where said Board will view the proposed improvement, and has also fixed the 10 day of October, 1979, at 10:00 o'clock A.M. EDST, at their office in the County Office Building, 21 W. Boardman Street, Youngstown, Ohio, as the time and place for the final hearing on said proposed improvement.

By Order of the Board of Commissioners, Mahoning County, Ohio.

John Palermo,President
Thomas J. Barrett
George J. Bindas

Signed; William E. Repasky
Clerk

JR. VOL. #67, Page 643

REPORT OF COUNTY ENGIENER

IN THE MATTER OF THE
VACATING A PART OF THIRD ST.
AND THREE UNNAMED ALLEYS
Public Road
GARFIELD VILLAGE
GOSHEN TOWNSHIP

COUNTY ENGIENER'S OFFICE
MAHONING COUNTY, OHIO
OCTOBER 4, 1979

TO THE BOARD OF COUNTY COMMISSIONERS OF MAHONING COUNTY, OHIO:

The undersigned in obedience to your order dated October 3, 1979, proceeded on the 4th day of October 1979 to make an accurate survey and plat of the Public Road proposed to be improved, an respectfully submits the following report:

In the opinion of the undersigned the proposed improvement should be granted.

An accurate survey and plat, and an accurate and detailed description of each tract of land which the undersigned County Engineer believes will be necessary to be taken in the event the proposed improvement be made, together with the name of each owner, accompany this report and are made a part hereof.

An accurate and detailed description of the proposed improvement describing therein the center line and right of way lines follows:

A PART OF THIRD STREET

Beginning at a point on the west margin of south Pricetown Road (S.R. 534), also known as Damascus Road, said point being northerly a distance of approximately 330 feet from the centerline of W. Garfield Rd.; thence westerly along the centerline of Third Street a distance of 130 feet to a point on the East margin of an Unnamed 12 foot Alley, being a right of way 48 feet in width and lying between Lots No. 8 and 9 as described in the Plat of Garfield, Vol. 1 page 254 and lcoated on the East Side of the South quarter of Section No. thirty (3) of Township Seventeen and Range Four (4), Mahoning County,Ohio.

Reserving the right and easement to enter upon the above described boundaries for the purpose of maintaining or repairing any and all public utilities that may exist therein.

ABANDONMENT OF THREE (3) UNNAMED ALLEYS

UNNAMED ALLEY NO. 1

Beginning at a point on the west margin of South Pricetown Road (S.R. 534), also known as Damascus Rd., said point being northerly a distance of approximately 168 feet from the centerline of W. Garfield Road; thence westerly along the centerline of an Unnamed Alley a distance of 130 feet to a point on the east margin of an Unnamed 12 foot alley. Being a right of way 12 feet in width and south of Lot. No. 10 as described in the Plat of Garfield, Vol. 1- page 254.

Reserving the right and easement to enter upon the above described boundaries for the purpose of maintaining or repairing any and all public utilities that may exist therein.

UNNAMED ALLEY NO. 2

Beginning at a point on the west margin of South Pricetown Road (S.R. 534), also known as Damascus Rd., said point being northerly a distance of approximately 492 feet from the centerline of W. Garfield Road; thence westerly along the centerline of an Unnamed Alley a distance of 130 feet to a point on the East margin of an Unnamed 12 foot Alley. Being a right of way 12 feet in width and north of Lot Number 7 as described in the Plat of Garfield Vol. 1 - page 254.

Reserving the right and easement to enter upon the above described boundaries for the purpose of maintaining or repairing any and all public utilities that may exist therein.

UNNAMED ALLEY NO. 3

Beginning at a point, said point being westerly a distance of 130 feet from the west margin of South Pricetown Road (S.R. 534), also known as Damascus Road, said point also being the Northwest corner of Lot No. 7 as described in the plat of Garfield, Vol. 1 - page 254; thence southerly along the East margin of an Unnamed Alley a distance of 348 feet to a point; thence westerly along the north margin of property now or formally known as School Lot, a distance of 12 feet to a point; thence northerly along the west margin of said Unnamed Alley, this also being the east line of property now or formally owned by Doris C. Knopp, a distance of 360 feet to a point; thence easterly along the north margin of said Unnamed Alley a distance of 12 feet to a point; thence southerly along the east margin of said Unnamed Alley a distance of 12 feet to the place of beginning and contained within said boundaries an Unnamed 12 foot alley as described in the Plat of Garfield Vol. 1 page 254. The above described three (3) Unnamed Alleys being located on the east side of the south quarter of Section No. thirty (30) of Township Seventeen (17) and Range Four (4), Mahoning County, Ohio.

Reserving the right and easement to enter upon the above described boundaries for the purpose of maintaining or repairing any and all public utilities that may exist therein.

SIGNED: Larry Steiner
Asst. County Engineer of Mahoning County, Ohio

RESOLUTION

GRANTING PROPOSED IMPROVEMENT

IN THE MATTER OF THE VACATING OF THIRD STREET AND THREE UNNAMED ALLEYS, IN GOSHEN TOWNSHIP, MAHONING, COUNTY OHIO

OFFICE OF THE COUNTY COMMISSIONERS
MAHONING COUNTY, OHIO

The Board of County Commissioners of Mahoning County, Ohio met in regular session on the 11th day of October 1979, at the office of the County Commissioners with the following members present.

George J. Bindas
John Palermo

Mr. Bindas moved the adoption of the following Resolution:

WHEREAS, this day this matter came on to be heard on the Report, Survey, Plat and Detailed and accurate description as filed by the County Engineer, and said report having been read in open session, the Board proceeded with the hearing of testimony bearing upon the necessity of the said improvement for the public convenience or welfare and offered either for or against going forward with the proposed improvement by interested persons; and

WHEREAS, said Board has considered said report and all the testimony offered, and all the facts and conditions pertaining to said matter; therefore, be it

RESOLVED,that said Board of County Commissioners do find said improvement will serve the Public convenience and welfare, and be it further

RESOLVED, that said improvement as set forth and defined in said report, survey, plat and detailed and accurate description as filed by the County Engineer, be and the same is hereby granted and said road is hereby ordered vacated as described by the County Engineer as follows,

A PART OF THIRD STREET

Beginning at a point on the west right of way line of South Pricetown Road (S.R. 534) in Goshen Township, said point being the junction of the west right of way line fo said South Pricetown Road (S.R. 534) with the centerline of Third Street; thence westerly along the centerline of Third Street a distance of approximately 130 feet to a point in the East right of way line of an Unnamed 12 foot Alley; being a right of way of 48 feet in width as described in the Plat of Garfield, Vol. 1- pg. 254 and located on the east side of the South quarter of section No. thirty (30) of Goshen Township, Mahoning County, Ohio.

DESCRIPTION OF THREE (3) UNNAMED ALLEYS

UNNAMED ALLEY NO. 1

Beginning at a point on the west margin of South Pricetown Road (S.R. 534) thence westerly along the centerline of an Unnamed Alley a distance of 130 feet to a point on the east margin of an Unnamed 12 foot alley. Being a right of way of 12 feet in width and south of Lot Number 10 as described in the plat of Garfield, Vol. 1 - page 254.

UNNAMED ALLEY NO. 2

Beginning at a point on the west margin of South Pricetown Road (S.R. 534), thence westerly along the centerline of an Unnamed Alley a distance of 130 feet to a point on the East margin of an Unnamed 12 foot alley. Being a right of way 12 feet in width and north of Lot Number 7 as described in the plat of Garfield, Vol. 1 - page 254.

UNNAMED ALLEY NO. 3

Beginning at a point, said point being westerly a distance of 130 feet from the west margin of South Pricetown Road (S.R. 534) said point also being the northwest corner of Lot No. 7 as described in the plat of Garfield Vol. 1 pg 254; thence southerly along the east margin of an Unnaned Alley a distance of 348 feet to a point; thence westerly along the south margin of said Unnamed Alley a distance of 12 feet to a point; thence northerly along the west margin of said Unnamed Alley a distance of 360 feet to a point; thence easterly along the north margin of said Unnamed Alley a distance of 12 feet to a point; thence southerly a distance of 12 feet to the place of beginning and contained within said boundaries an Unnamed 12 foot alley as described in the Plat of Garfield, Vol. 1 - page 254. The above described three (3) Unnamed Alleys being located on the east side of the south quarter of Section No. Thirty (30) of Goshen Township, Mahoning County, Ohio

Mr. Palermo seconded the Resolution and the roll being called upon its adoption the vote resulted as follows:

Mr. Barrett:	Aye
Mr. Bindas:	Aye
Mr. Palermo:	Aye

ATTEST:
Signed: William E. Repasky
Clerk

Adopted this 11th day of October, 1979.

Jr. Vol. 67 Pages 763-764

LOCATED IN SECTION 30

GOSHEN TOWNSHIP

GARFIELD VILLAGE

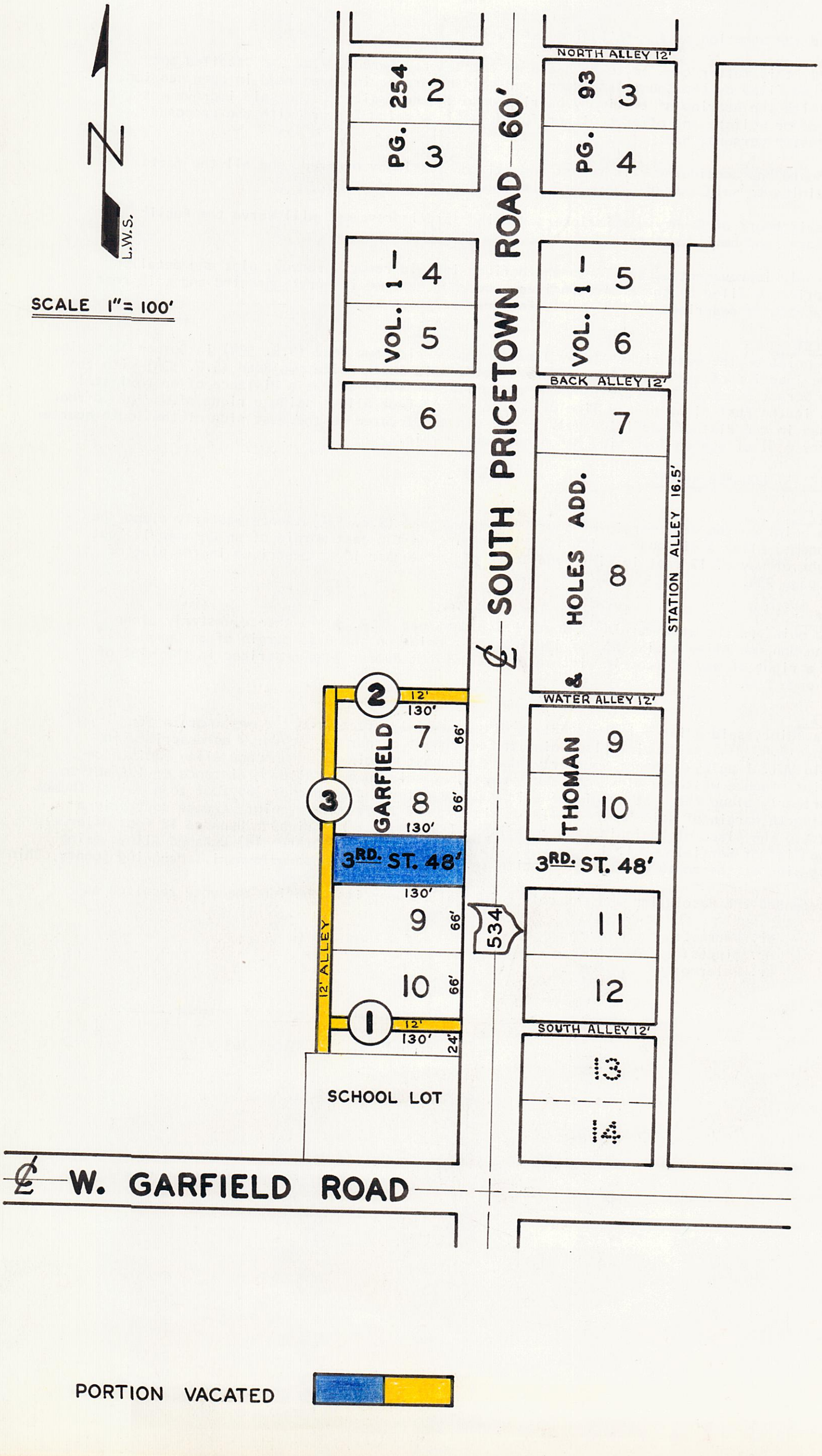

PUBLIC ROAD PETITION

YOUNGSTOWN, OHIO AUG. 2, 1979

TO THE HONORABLE BOARD OF COUNTY COMMISSIONERS OF MAHONING COUNTY, OHIO:

The undersigned petitioners, freeholders of said County residing in the vicinity of the proposed improvement hereinafter described, respectfully represent that the public convenience and welfare require the Vacating of a part of a 20 foot walk a Public Road on the line hereinafter described, and make application to you to institute and order proper proceedings in the premises for Vacating such road, the same not being a road on the State Highway System.

The following is the general route and termini of said road:

Beginning at a point on the west margin of Grandview Road, said point being a distance of 271.56 ± feet from the North margin of Mahoning Avenue; thence westerly along the centerline of a 20 foot walk, as dedicated in the Rose Woods Plat, Vol. 20 - Page 20, a distance of 153.50 feet, being a right of way 20 feet in width and known as part of a 20 foot walk and located in Milton Township, Mahoning County, Ohio.

Reserving the right and easement to enter upon the above described boundaries for the purpose of maintaining or repairing any and all public utilities that may exist therein.

Circulator: Mr. Lawrence A Christopher Jr.Vol. #68, Page 75

PETITIONERS NAMES	TAXING DISTRICT OF COUNTY IN WHICH PETITIONER OWNS REAL ESTATE
Lawrence A. Christopher	292 Grandview, Lake Milton, Ohio
Sam A. (no legible)	17636 Mahoning Ave. Lake Milton, Ohio
Carole Christopher	292 Grandview Rd., Lake Milton, Ohio
Thomas Evanoff	361 Roselawn, Lake Milton, Ohio
Robert Heck	424 Grandview, Lake Milton, Ohio
Edward R. Suitz	Box 278, Lake Milton, Ohio
Thomas Bryant	17779 Mahoning Ave. Lake Milton, Ohio
William Gargano	323 Myrtle Ave. Lake Milton, Ohio
Ella E. Gargano	323 Myrtle Ave. Lake Milton, Ohio
Perry May	385 Myrtle Ave. Lake Milton Ohio
Elizabeth May	355 Myrtle Ave. Lake Milton, Ohio
Thomas Baker	17680 Mahoning Ave., Lake Milton, Ohio
Ruth Morris	17658 Beard St.Lake Milton,Ohio
Joseph J. Holecko, Sr.	17657 Beck St. Lake Milton, Ohio
Gerald F. Weimer	17794 Mahoning Ave. Lake Milton, Ohio
Harold A. Starkey	303 Myrtle Ave. Lake Milton, Ohio
Robert F. Balen	17680 Mahoning Ave. Lake Milton, Ohio
Mary Dressel	371 Myrtle Ave., Lake Milton, Ohio
Noble Dressel	371 Myrtle Ave., Lake Milton, Ohio
Kathryn A. Tomeska	400 Lake Milton, Ohio
Norman MacLochlan	17628 Beard St. Lake Milton, Ohio
Sarah MacLochlan	17628 Beard St. Lake Milton, Ohio
Kaye McLaughlin	246 Roselawn Dr. Lake Milton Ohio
Nellie McKee	405 Grandview Rd. Lake Milton, Ohio
Charles L. M (no legible)	17658 Beard St. Lake Milton, Ohio
M. McLaughlin	246 Roselaw Dr. Lake Milton, Ohio
JohnJ. Wilchick	Rt. 18, Lake Milton, Ohio

RECORD OF PUBLIC HEARING

PETITION TO VACATE A PART OF A 20 FOOT WALK, MILTON TOWNSHIP, MAHONING COUNTY, OHIO

The Board of Mahoning County Commissioners held a public hearing November 29, 1970 at 11:00 A.M. EST, in the Commissioners Conference Room, on a petition to vacate a part of a 20 foot walk, Milton Township, Mahoning County, Ohio:

The following individuals were present:

Commissioner John Palermo
" Thomas J. Barrett
" George J. Bindas
Lawrence A. Christopher
William Gargano
William E. Repasky, Clerk of the Baord

Commissioner John Palermo asked for statements from anyone in favor of the vacating.
Commissioner John Palermo asked for statements from anyone in favor of the vacating.

Lawrence Christopher, 292 Grandview, spoke in favor of the vacating because it is his driveway, how he gets in his garage, He owns the property on both sides of the walk,

William Gargano spoke in favor of the vacating.

Commissioners Palermo asked for statements from anyone opposing the vacating. No one appeared to speak in opposition in the vacating.

It was moved by Mr. Barrett, and seconded by Mr. Bindas, to take the vacating under advisement this 28th day of November, 1979.

Roll call voting resulted: Mr. Barrett, Aye
Mr. Bindas, Aye
Mr. Palermo, Aye

WHEREUPON, the Presidnet of the Board declared the foregoing a Record of the Public Hearing and that it be spread upon the Commissioners' Journal.

Signed: John Palermo, President

ATTEST: Signed: William E. Repasky, Clerk

PROOF OF PUBLICATION

THE STATE OF OHIO
MAHONING COUNTY

Personally appeared before the undersigned authority, Melanie Butterworth, of the Vindicator Printing Co., publishers of the YOUNGSTOWN VINDICATOR AND TELEGRAM, a newspaper printed and of general circulation in said County, and State and being duly sworn on hear oath deposes and says that the notice hereto attached was published for two consecutive weeks and that insertions were as follows: Oct. 17, 1979 and October 24, 1979.

Sworn to and subscribed before me this
1st, day of Nove. 1979.

Signed: Helen I.Kopsco
Notary Public

RESOLUTION-FIXING TIME AND PLACE OF VIEW AND OF FINAL HEARING AND NOTICE THEREOF ON PUBLIC ROAD PETITION

IN THE MATTER OF THE
Vacating a part of a 20 foot walk,
Milton Township
Public Road

Office of County Commissioners

Mahoning County, Ohio

Petitioned for by Mr. Lawrence A. Christopher and others

The Board of County Commissioners of Mahoning County, Ohio met in regular session on the 11 day of October, 1979 at the office of the Board of Mah. Co. Commissioners with the following members Present:

George J. Bindas
John Palermo

Mr. Bindas moved the adoption of the following Resolution:

WHEREAS, a Petition signed by at least twelve freeholders of the County residing in the vicinity of the proposed improvement has been presented to this Board of County Commissioners requesting said Board to Vacate a part of a 20 foot walk as described therein;Therefore be it

RESOLVED That the 21 day of November, 1979 at 11:30 o'clock AM EST be fixed as the date when we will view the proposed improvement, on which date we will meet at the proposed vacating site and go over the line of said proposed improvement; and be it further,

RESOLVED that the 28 day of November, 1979 at 11:00 o'clock AM EST be fixed as the date for a final hearing thereof, which hearing will be at the office of the Board, and be it further,

RESOLVED, That the Clerk of this Board be and he is hereby directed to give notice of the time and place for both such view and hearing by publication once a week for two consecutive weeks in the Youngstown Vindicator a newspaper published and having general circulation in the County, which said notice shall also state briefly the character of said proposed improvement.

Mr. Palermo seconded the Resolution and the roll being called upon it adoption, the vote resulted as follows:

Mr. Barrett:	Absent
Mr. Bindas	Aye
Mr. Palermo	Aye

Adopted the 11th day of October, 1979.

Signed: William E. Repasky
Clerk, Board of County Commissioners
Mahoning County, Ohio

Jr. Vol. 68, Page 75 & 76

NOTICE OF TIME AND PLACE OF VIEW AND OF FINAL HEARING
VACATING A PART OF A 20 FOOT WALK (BY PUBLICATION)

Notice is hereby given that there is before the Board of County Commissioners of Mahoning County, Ohio the matter of vacating a part of a 20 foot walk on the line hereinafter described,known as a part of a 20 foot walk the general route and termini of which Road as as follows:

Beginning at a point on the west margin of Grandview Road, said point being a distance of 281.56 + feet from the North margin of Mahoning Avenue; thence westerly along the centerline of a 20 foot walk, as dedicated in the Rose Woods Plat, Vol. 20 - page 20, a distance of 153.50 feet, being a right of way 20 feet in width and known as part of a 20 foot walk and located in Milton Township,Mahoning County, Ohio

Reserving the right and easement to enter upon the above described boundaries for the purpose of maintaining or repairing any and all public utilties that may exist therein.

Said Board of County Commissioners has fixed the 21st day of November, 1979, at 11:30 A.M. EST as the date when and a part of a 20 foot walk as the place where said Board will view the proposed improvement, and has also fixed the 28th day of November, 1979 at 11:00 o'clock AM EST at their office in the County Office Building of said County in Youngstown, Ohio as the time and place for the final hearing on said proposed improvement.

By Order of the Board of County Commissioners
Mahoning County Ohio

Jr. Vol. 68, page 76

Signed: William E. Repasky, Clerk

RESOLUTION-UPON VIEW OF PROPOSED IMPROVEMENT
ORDER TO COUNTY ENGINEER

IN THE MATTER OF THE
VACATING A PART OF A 20 FOOT WALK

Office of County Commissioners
Mahoning County, Ohio

Mr. Lawrence A. Christopher, et all

The Board of County Commissioners of Mahoning County, Ohio met in regular session on the 27th day of November, 1979 at the office of the Board of Mah. Co. Commissioners with the following members present:

Thomas J. Barrett
George J. Bindas
John Palermo

Mr. BArrett moved the adoption of the following Resolution:

WHEREAS, on the 21 day of November, 1979 the time heretofore fixed for view of the proposed improvement, we, the Board of County Commissioners having jurisdiction in said matter, went upon the line of said proposed improvement and made personal view of the proposed route and termini thereof, and after full investigation and due consideration of all the facts and conditions pertaining thereto; therefore be it

RESOLVED, That we do fin and consider said improvement of sufficient public importance to instruct the County Engineer to make an accurate survey and plat of the same, and furnish an accurate and detailed description of the proposed improvement describing the center line and right of way lines thereof.

Said County Engineer shall also furnish an accurate and detailed description of each tract of land which he believes will be necessary to be taken in the event the proposed improvement be made, together with the name of each owner.

Said County Engineer shall also at the time of making such survey, set stakes at the termini of each right of way line and at all angles between such termini, and at sufficient other points on the right of way lines so that the bounds of the proposed improvement may be discernible to property owners and other interested persons; and be it further,

RESOLVED, That the said County Engineer be and he is hereby directed to make a report in writing to the Board on or before the 28 day of November, 1979, the date fixed for the final hearing, setting forth his opinion either for or against said proposed improvement, and the width to which said improvement shall be opened, which shall not be less than thirty feet; said report shall be accompanied by said plat and detailed and accurage descriptions, and filed with the County Commissioners, and this cause is continued until said date.

Mr. Bindas seconded the Resolution and the roll being called upon its adoption, the vote resulted as follows:

Mr. Barrett: Aye
Mr. Bindas: Aye
Mr. Palermo: Aye

Adopted the 27th day of November, 1979.

Signed: William E. Repasky, Clerk
Board of County Commissioners
Mahoning County, Ohio

Jr. Vol. #68, Pages 76 & 77

REPORT OF COUNTY ENGINEER

IN THE MATTER OF THE VACATING PART
OF A 20' WALK
MILTON TOWNSHIP

COUNTY ENGINEER'S OFFICE
MAHONING COUNTY, OHIO
NOVEMBER 23, 1970

To the Board of County Commissioners, Mahoning County,Ohio:

The undersigned in obedience to your order dated Nov. 21,1979, proceeded on the 23 day of November 1979 to make an accurate survey and plat of the Public Road proposed to be improved, and respectfully submits the following report:

The width to which said improvement should be opened is 20 feet.

An accurate survey and plat, and an accurate and detailed description of each tract of land which the undersigned County Engineer believes will be necessary to be taken in the event the proposed improvement be made, together with the name of each owner, accompany this report and are made a part hereof.

An accurate and detailed description of the proposed improvement describing therein the center line and right of way lines follows:

Beginning at a point on the west margin of Grandview Road, said point being northerly a distance of 271.56 feet from the intersection of said west margin of Grandview Road and the north margin of Mahoning Avenue, said point also being the northeast corner of Lot No. 6 as described in the Rose Woods Plat, Volume 20 page 20 of the Mahoning County Record of Plats; thence westerly along the north line of said Lot No. 6 a distance of 153.50 feet to a point; thence northerly a distance of 20 feet to a point; thence easterly along the south line of Lot No. 7 a distance of 153.50 feet to a point; said point being the southeast corner of said Lot No. 7 as described in the Rose Woods Plat, Volume 20 - page 20; thence southerly along the west margin of said Grandview Road a distance of 20 feet to the place of beginning and containing within said boundaries a part of a 20 foot walk located in a part of G.L. 21 north survey, Milton Township, Mahoning County, Ohio.

Reserving the right and easement to enter upon the above described boundaries for the purpose of maintaining or repairing any and all public utilities that may exist therein.

Jr. Vol. 68, Page 77

Signed Nick DePrim
Asst. County Engineer of Mahoning County, Ohio

RESOLUTION

GRANTING PROPOSED IMPROVEMENT

IN THE MATTER OF
VACATING A PART OF A 20' WALK MILTON TOWNSHIP

OFFiCE OF COUNTY COMMISSIONERS
MAHONING COUNTY, OHIO

The Board of County Commissioners of Mahoning County, Ohio met in Regular session on the 22 day of January, 1980 at the office of the County Commissioners with the following members present:

Thomas J. BArrett
George J. Bindas
John Palermo

Mr. Bindas moved the adoption of the following Resolution;

WHEREAS, this day this matter came on to be heard on the report, survey, plat and detailed and accurate descriptions as filed by the County Engineer, and said report having been read in open session, the Board proceeded with the hearing of testimony bearing upon the necessity of the said improvement for the public convenience or welfare and offered either for or against going forward with the proposed improvement by interested persons; and

WHEREAS, said Board has considered said report and all the testimony offered and all the facts and conditions pertaining to said matter, therefore, be it

RESOLVED, That said Board of County Commissioners de find said improvement will serve the public convenience and welfare, ;and be it further

RESOLVED, That said improvement as set forth and defined in said report, survey, plat and detailed and accurate descriptions as filed by the County Engineer be and the same is hereby granted and said road is hereby ordered vacated, and be it further

RESOLVED, That the County Engineer be and he is hereby directed to cause a record of the proceedings including the survey land plat and accurate and detailed description of said proposed improvement, to be forthwith entered in the proper road records of said County.

Mr. Palermo seconded the Resolution and the roll being called upon its adoption the vote resulted as follows:

Mr. Barrett: Aye
Mr. Bindas: Aye
Mr. Palermo; Aye

Adopted the 22 day of January, 1980.

Signed: William E. Repasky
Clerk, Board of County Commissioners
Mahoning County, Ohio

LOCATED IN

MILTON TOWNSHIP

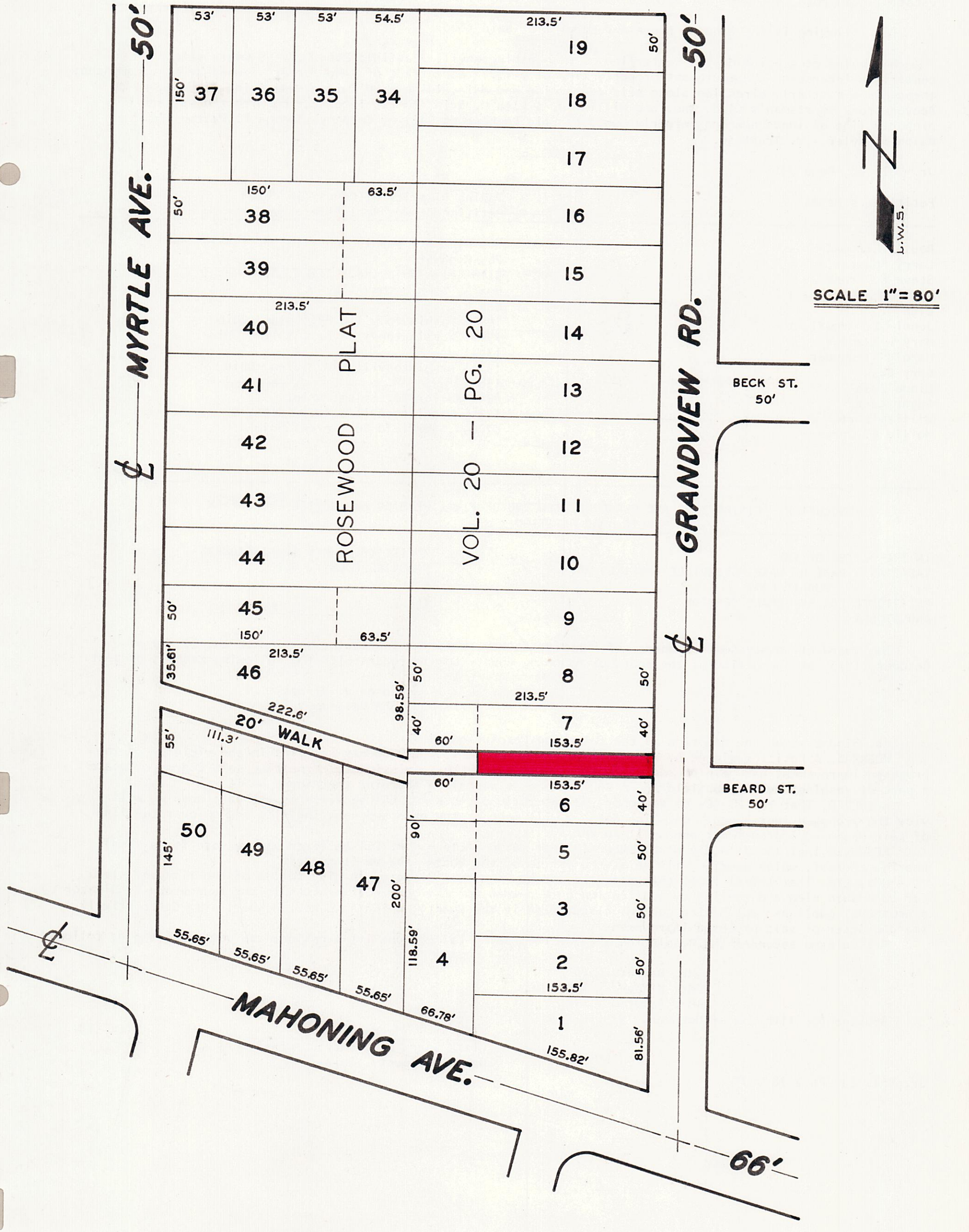

PORTION VACATED

PUBLIC ROAD PETITION

Youngstown, Mahoning County, Ohio August 1979

To the Honorable Board of County Commissioners of Mahoning County, Ohio:

The undersigned petitioners, freeholders of said County residing in the vicinity of the proposed improvement hereinafter described, respectfully represent that the public convenience and welfare require the vacating of a part of Washingtonville-Canfield Rd. C.H. 95 a Public Road on the line hereinafter described, and make application to you to institute and order proper proceedings in the premises for vacating such road, the same not being a road on the State Highway System.

The following is the general route and termini of said road:

Beginning at a point on the centerline of Old Washingtonville-Canfield Road C.H. 95 where said centerline intersects the southeast property line of a 13.88 acre tract of land formerly owned by H.H. Lamoncha; thence in a southerly direction along said centerline and maintaining a 60' width, adjoining lands owned by Beaver Creek Sportsman's Club, Inc, and William J. & Elta M. Grim, to tis intersection with the western property line of lands now and formerly owned by Erie Lackawanna Railway Company, Thomas F. Patton and Ralph S. Tyler, jr. Trustees.

Jr. Vol. 68, Page 79

Petitioners Names	Taxing District of County in Which Petitioner owns Real Estate
Rou A. Hartman	800 High St. Washingtonville, O. 44490
Larry Roberts	765 High St. " "
Steve R. Frank	5118 Salem Unity Rd., Salem, O.
William J. Grim	Box 4, Washingtonville, O.
Elta M. Grim	Box 4 "
Jennie L. Arkwright	14413 Washingtonville Rd. Salem, Ohio
Mary Alexander	13871 Washingtonville Rd., Salem, Ohio
Harold Alexander	13871 " "
Gary Bush	13841 Washintonville Rd. Salem, OhiO
Linda Bush	13841 " "
Edgar Kurtz	6240 Roller Rd. Salem, Ohio.
William Kurtz	12365 Washingtonville Rd., Salem, O.
Mollie E. Duren	577o W. Garfield Rd. Salem, Ohio

RESOLUTION - FIXING TIME AND PLACE OF VIEW AND OF FINAL HEARING AND NOTICE THEREOF ON PUBLIC ROAD PETITION

IN THE MATTER OF THE
VACATING A PART OF WASHINGTONVILLE-CANFIELD RD.
PUBLIC ROAD
PETITIONED FOR BY GERALD COMPTON
AND OTHERS

OFFICE OF COUNTY COMMISSIONERS
MAHONING COUNTY, OHIO

The Board of County Commissioners of Mahoning County, Ohio met in regular session on the 11 day of October, 1979 at the office of the Board of Mahoning County Commissioners with the following members present:

George J. Bindas
John Palermo

Mr. Bindas moved the adoption of the following Resolution:

WHEREAS, A Petition signed by at least twelve freeholders of the County residing in the vicinity of the proposed improvement has been presented to this Board of County Commissioners requesting said Board to Vacate a part of Washingtonville-Canfield Rd. a Public Road as described therein; therefore, be it

RESOLVED, That the 21 day of November 1979 at 10:30 o'clock AM. EST be fixed as the date when we will view the proposed improvement, on which date we will meet at the proposed vacating site and go over the line of said proposed improvement; and be it further

RESOLVED That the 28th day of November 1979 at 10:30 o'cloc- A.M. EST be fixed as the date for a final hearing thereof, which hearing will be at the office of the Board, and be it further

RESOLVED, That the Clerk of this Board be and he is hereby directed to give notice of the time and place for both such view and hearing by publication once a week for two consecutive weeks in the Youngstown Vindicator a newspaper published and having general circulation in the County, which said notice shall also state briefly the character of said proposed improvement.

Mr. Palermo seconded the Resolution and the roll being called upon its adoption, the vote resulted as follows:

Mr. Barrett Absent
Mr. Bindas Aye
Mr. Palermo Aye

Adopted the 11th day of October, 1979.

signed: William E. Repasky
Clerk Board of County Commissioners
Mahoning County, Ohio

Jr. Vol. 68, Page 78 & 79

PROOF OF PUBLICATION

The State of Ohio, Mahoning County
Personally appeared before the undersigned authority Melanie Butterworth of the Vindicator Printing Co. publishers of the Youngstown Vindicator and Telegram, a newspaper printed and of general circulation in said County, and State, and being duly sworn on her oather deposes and says that the notice hereto attached was published for two consecutive weeks and that insertions were as follows:
Octo. 17, 1979, October 24,1979.

Sworn to and subscribed before me this 1 day of Nov. A.D. 1979
Signed: Helen I. Kopsco,Notary Public

NOTICE OF TIME AND PLACE OF VIEW AND OF FINAL HEARING
VACATING A PART OF WASHINGTONVILLE-CANFIELD ROAD
(BY PUBLICATION)

Notice is hereby given that there is before the Board of County Commissioners of Mahoning County, Ohio the matter of vacating a part of Washingtonville-Canfield Road a Public Road on the line hereinafter described known as a part of Washingtonville-Canfield Rd., the general route and termini of which Road are as follows:

Beginning at a point on the centerline of the Old Washingtonville-Canfield Rd. C.H. 95 where said centerline intersects the southeast property line of a 13.88 acre tract of land formerly owned by H.H. Lamoncha; thence in a southerly direction along said centerline and maintaining a 60' width, adjoining lands owned by Beaver Creek Sportsman's Club, Inc. and William J. & Elta M. Grim, to its intersection with the western property line of lands now and formerly owned by Erie Lackawanna Railway Co., Thomas F. Patton and Ralph S. Tyler Jr., Trustees.

Said Board of County Commissioners has fixed the 21st day of November 1979 at 10:30 o'clock A.M. EST as the date when and a part of Washingtonville-Canfield Rd. as the place where said Board will view the proposed improvement, and has also fixed the 28th day of November, 1979 at 10:30 o'clock A.M. EST at their office in the County Office Building of said County in Youngstown, Ohio as the time and place for the final hearing on said proposed improvement.

By Order of the Board of County Commissioners
Mahoning County, Ohio
Signed: William E. Repasky,Clerk Jr.Vol. $68 Page 79

RESOLUTION-UPON VIEW OF PROPOSED IMPROVEMENT
ORDER TO COUNTY ENGINEER

IN THE MATTER OF THE
VACATING PART OF WASHINGTONVILLE-CANFIELD RD.
Public Road
GERALD COMPTON

Office of County Commissioners
Mahoning County, Ohio

The Board of County Commissioners of Mahoning County, Ohio met in regular session on the 27th day of November 1979 at the office of the Board of Mahoning Counth Commissioners with the following Members present:
Thomas J. Barrett
George J. Bindas
John Palermo

Mr. Barrett moved the adoption of the following Resolution:
WHEREAS on the 21 day of November 1979, the time heretofore fixed for view of the proposed improvement we, the Board of County Commissioners having jurisdiction in said matter, went upon the line of said proposed improvement and made personal view of the proposed route and termini thereof, and after full investigation and due consideration of all the facts and conditions pertaining thereto; therefore be it
RESOLVED, That we do find and consider said improvement of sufficient public importance to instruct the County Engineer, to make an accurate survey and plat of the same, and furnish an accurate and detailed description of the proposed improvement describjng the center line and right of way lines thereof.
Said County Engineer shall also furnish an accurate and detailed description of each tract of land which he believes will be necessary to be taken in the event the proposed improvement be made, together with the name of each owner.
Said County Engineer shall also, at the time of make such survey, set stakes at the termini of each right of way line and at all angles between such termini, and at sufficient other points on the right of way lines so that the bounds of the proposed improvement may be discernible to property owners and other interested persons, and be it further,
RESOLVED That the Said County Engineer be and he is hereby directed to make a report in writing to this Board on or before the 28th day of November 1979, the date fixed for the final hearing, setting forth his opinion either for or against said proposed improvement, and the width to which said improvement shall be opened, which shall not be less than thirty feet; said report shall be accompanied by said plat and detailed and accurate descriptions, and filed with the County Commissioners and this cause is continued until said date.
Mr. Bindas seconded the Resolution and the roll being called upon its adoption, the vote resulted as follows:
Mr. Barrett: Aye
Mr. Bindas Aye
Mr. Palermo Aye

Adopted the 27th day of November 1979.

Signed: William E. Repasky
Clerk-Board of County Commissioners
Mahoning County, Ohio

Jr. Vol. #68 Page 79 & 80

272

REPORT OF COUNTY ENGINEER

IN THE MATTER OF THE
VACATING A PART OF C.H. 95-X
OLD WASHINGTONVILLE-CANFIELD RD.
Public Road
WASHINGTONVILLE VILLAGE AND GREEN TOWNSHIP

County Engineer's Office
Mahoning County, Ohio
November 23, 1979

To the Board of County Commissioners of Mahoning County, Ohio:

The undersigned in obedience to your order dated November 21, 1979, proceeded on the 23 day of Nov., 1979 to make an accurate survey and plat of the Public Road proposed to be improved, and respectfully submits the following report:

In the opinion of the undersigned the proposed improvement should be granted.

An accurate survey and plat, and an accurate and detailed description of each tract of land which the undersigned County Engineer believes will be necessary to be taken in the event the proposed improvement be made, together with the name of each owner, accompany this report and are made a part hereof.

An accurate and detailed description of the proposed improvement describing therein the center line and right of way lines follows:

Beginning at a point on the centerline of the Old Washingtonville-Canfield Rd. C.H. 95-X where said centerline intersects the west margin of lands now or formerly owned by the Erie Lackawanna Railway Company, said point being northerly a distance of approximately 495 ± feet from the centerline of Main Street (S.R. Alt. 14); thence in a northwesterly direction along said centerline to a point, said point being a P.I. with a deflection angle of approximately 24°-15' RT; thence continuing in a northerly direction along said centerline to a point on the north Corp. line of Washingtonville Village, said point being northerly a distance of approximately 800 feet from the southeast corner ofSection 35; thence continuing in the same northerly direction along said centerline to a point; said point being on the southeast property line of a 13.88 acre tract of land formerly owned by H.H. Lamoncha said point also being the northeast corner of a one Acre tract of land formerly owned by J. Aisbett, the same also being on the south margin of a formerly vacated part of said Old Washingtonville-Canfield Road C.H. 95-X as described in the Mahoning County Road Book Volume 5 - pages 152-155, being a right of way 60 feet in width and located in a part of Washingtonville Village and a part of Green Township, these parts being located in Pt. S.E. 1/2 Sec. 35 and Pt. S.W. 1/4 Sec. 36 of said Green Township, Mahoning County, Ohio.

Reserving the right and easement to enter upon the above described boundaries for the purpose of maintaining or repairing any and all public utilities that may exist therein.

Jr. Vol. #68, Page 80

The undersigned recommends the following changes in the proposed improvement which in his judgement should be made in the event the proposed improvement be granted, to-wit:

Signed: Nick DePrim
Asst. County Engineer of Mahoning County,Ohio

RESOLUTION-GRANTING PROPOSED IMPROVEMENT
ORDERING RECORD ETC.

IN THE MATTER OF THE
VACATING A PART OF C.H. 95-OLD WASHINGTONVILLE-CANFIELD RD.
Public Road
WASHINGTONVILLE VILLAGE AND GREEN TOWNSHIP

OFFICE OF THE COUNTY COMMISSIONERS
MAHONING COUNTY, OHIO

The Board of County Commissioners of Mahoning County, Ohio met in regular session on the 22 day of January 1980 at the office of the Board of County Commissioners with the following members present:

Thomas J. Barrett
George J. Bindas
John Palermo

Mr. Palermo moved the adopt-on of the following Resolution:

WHEREAS, This day this matter came on to be heard on the report, survey, plat and detailed and accurate descriptions as filed by the County Engineer, and said report having been read in open session, the Board proceeded with the hearing of testimony bearing upon the necessity of the said improvement for the public convenience or welfare and offered either for or against going forward with the proposed improvement by interested persons, and,

WHEREAS, Said Board has considered said report and all the testimony offered, and all the facts and conditions pertaining to said matter; therefore, be it

RESOLVED, That said Board of County Commissioners do find said improvement will serve the public convenience and welfare, and be it further,

RESOLVED, That said improvement as set forth and defined in said report, survey, plat and detailed and accurate descriptions as filed by the County Engineer be and the same is hereby granted and said road is hereby ordered vacated, and be it further,

RESOLVED, That the County Engineer be and he is hereby directed to cause a record of the proceedings, including the survey and plat and accurate and detailed description of said proposed improvement, to be forthwith entered in the proper road records of said County.

Mr. Bindas seconded the Resolution and the roll being called upon its adoption the vote resulted as follows:

Mr. Barrett	Aye
Mr. Bindas	Aye
Mr. Palermo	Aye

Adopted the 22 day of January, 1980.

Signed: William E. Repasky,
Clerk Board of County Commissioners
Mahoning County, Ohio

Jr. Vol. #68 Pages 80 & 81

LOCATED IN

GREEN TOWNSHIP
and
WASHINGTONVILLE VILLAGE

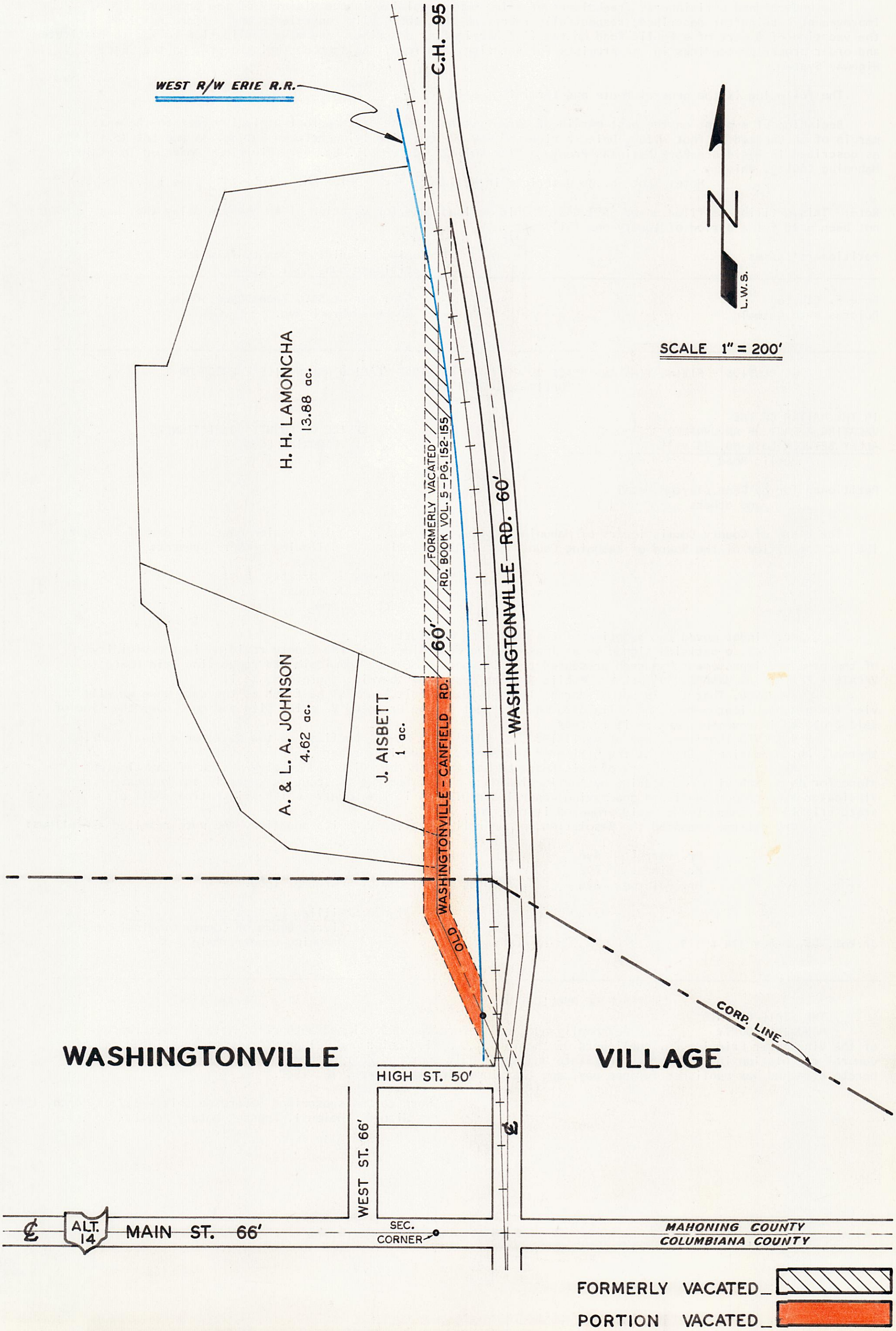

SCALE 1" = 200'

274

PUBLIC ROAD PETITION

Youngstown, Ohio November 13, 1979

To the Honorable Board of County Commissioners of Mahoning County, Ohio:

The undersigned petitioners, freeholders of said County residing in the vicinity of the proposed improvement hereinafter described, respectfully represent that the public convenience and welfare require the vacating of a part of a Public Road on the line hereinafter described, and make application to you to institute and order proper proceedings in the premises for vacating such road, the same not being a orad on the State Highway System.

The following is the general route and termini of said road:

Beginning at a point on the east margin of Market Street thence east approximately 170 feet to the west margin of an Unnamed 30 foot alley, being a right of way 30 foot wide lying between Lot No. 35 and Lot No. 36 as described in Residence Park Business Frontage Plat Vol. 22 pg. 63 G.L. No. 63rd Division, Boardman Township, Mahoning County, Ohio.

Note: Lot No. 36 described in Residence Park - Plat No. 5 Vol. 23 - page 131.

Note: This petition is filed under 5553.042 of Ohio Revised Code for vacation of an abandon alley that has not been used for a period of twenty one (21) years.

Petitioners' Names	Taxing District of County in which Petitioner owns Real Estate
Gene F. Clayton	5701 Market St., Youngstown, Ohio
Dolores Nuth Gutwald	20 Meadowbrook Ave.

RESOLUTION - FIXING TIME AND PLACE OF VIEW AND OF FINAL HEARING AND NOTICE THEREOF ON PUBLIC ROAD PETITION

IN THE MATTER OF THE
VACATING A PART OF AN UNNAMED 30'
ALLEY BETWEEN LOTS NO. 35 & 36
Public Road

OFFICE OF COUNTY COMMISSIONERS
MAHONING COUNTY, OHIO

Petitioned for by Gene Clayton, etal
and others

The Board of County Commissioners of Mahoning County, Ohio met in regular session on the 21 day of February 1980 at the office of the Board of Mahoning County Commissioners with the following members present:

Thomas J. Barrett
George J. Bindas
John Palermo

Mr. Bindas moved the adoption of the following Resolution:

WHEREAS, a petition signed by at least twelve freeholders of the County residing in the vicinity of the proposed improvement has been presented to this Board of County commissioners requesting said Board to VACATE A PART OF AN UNNAMED 30' ALLEY a Public Road as described therein; therefore, be it

RESOLVED, That the 26 day of March, 1980 at 10:00 o'clock AM EST be fixed as the date when we will view the proposed improvement, on which date we will meet at the Proposed Vacating Site and go over the line of said proposed improvement; and be it further

RESOLVED That the 2 day of April 1980, at 10 o'clock AM EST be fixed as the date for a final hearing thereof, which hearing will be at the office of the Board, and be it further

RESOLVED, That the Clerk of this Board be and he is hereby directed to give notice of the time and place for both such view and hearing by publication once a week for two consecutive weeks in the Youngstown Vindicator a newspaper published and having general circulation in the County, which said notice shall also state briefly the character of said proposed improvement.

Mr. Palermo seconded the Resolution and the roll be called upon its adoption, the vote resulted as follows:

Mr. Barrett Aye
Mr. Bindas Aye
Mr. Palermo Aye

Adopted the 21 day of February, 1980.

Signed: William E. Repasky
Clerk, Board of County Commissioners
Mahoning County, Ohio

Jr.Vol. 68, Pages 314 & 315

PROOF OF PUBLICATION

THE STATE OF OHIO
MAHONING COUNTY

Personally appeared before the undersigned authority, Melanie Butterworth of the Vindicator Printing Co. publishers of the Youngstown Vindicator and Telegram a newspaper printed and of general circulation in said County and State and being duly sworn on hear oath deposes and says that the notice hereto attached was published for one day, and that insertion was on Feb. 26, 1980.

Sworn to and subscribed before me this 4 day of March, 1980.
Signed: Helen I. Kopsco, Notary Public

NOTICE AND TIME AND PLACE OF VIEW AND OF FINAL HEARING

VACATE PART OF AN UNNAMBED 30' ALLEY BETWEEN LOTS NO. 36 & 36 (By Publication)

Notice is hereby given that there is before the Board of County Commissioners of Mahoning County, Ohio, the matter of vacating part of an Unnamed 30' Alley between Lots 35 & 36 a public road on the line hereinafer described, known as an Unnamed 30' Alley the general route and termini of which Road are as follows:

Beginning at a point on the east margin of Market Street thence east approximately 170 feet to the West margin of an Unnamed 30 foot alley, being a right of way 30 foot wide lying between Lots No. 35 & 36 as described in Residence Park Business Frontage Plat Vol. 22, Page 63, G.L. No. 63rd Division Boardman Township, Mahoning County, Ohio.

Said Board of County Commissioners has fived the 26th day of March 1980 at 10:00 o'clock A.M. as the date when and the Proposed Vacating Site as the place where said Board will view the proposed improvement, and has also fixed the 2nd day of April, 1980 at 10:00 o'clock AM. at their office in the Court House of said County in Youngstown, Ohio as the time and place for the final hearing on said proposed improvement.

By Order of the Board of County Commissioners

Mahoning County, Ohio

Jr. Vol. 68, Page 315

Signed: William E. Repasky, Clerk

RESOLUTION- UPON VIEW OF PROPOSED IMPROVEMENT
ORDER TO COUNTY ENGINEER

IN THE MATTER OF THE
VACATING A PART OF UNNAMED 30' ALLEY
BOARDMAN TOWNSHIP, LOTS 35 & 36
Public Road
GENE CLAYTON

Office of County Commissioners
MAHONING COUNTY, OHIO

The Board of County Commissioners of Mahoning County, Ohio met in Regular session on the 26th day of March 1980, at the office of the Mahoning County Commissioners with the following members present:

Thomas J. Barrett
George J. Bindas

Mr. Bindas moved the adoption of the following Resolution:

WHEREAS, on the 26day of March 1980, the time heretofore fixed for view of the proposed improvement, we the Board of County Commissioners having jurisdiction in said matter, went upon the line of said proposed improvement and made personal view of the proposed route and termini thereof, and after full investigation and due consideration of all the facts and conditions pertaining thereto; therefore, be it,

RESOLVED, That we do find and consider said improvement of sufficient public importance to instruct the County Engineer to make an accurate and plat of the same, and furnish an accurate and detailed description of the proposed improvement describing the center line and right of way lines thereof.

Said County Engineer shall also furnish an accurate and detailed description of each tract of land which he believes will be necessary to be taken in the event the proposed improvement be made, together with the name of each owner.

Said County Engineer shall also, at the time of making such survey, set stakes at the termini of each right of way line and at all angles between such termini, and at sufficient other points on the right of way lines so that the bounds of the proposed improvement may be discernible to property owners and other interested persons, and be it further

RESOLVED, That the said County Engineer be and he is hereby directed to make a report in writing to this Board on or before the 2nd day of April 1980, the date fixed for the final hearing,setting forth his opinion for or against said proposed improvement, and the width to which said improvement shall be opened, which shall not be less than thirty feet, said report shall be accompanied by said plat and detailed and accurate descriptions, and filed with the County Commissioners, and this cause is continued until said date.

Mr. Barrett seconded theResolution and the roll being called upon its adoption, the vote resulted as follows:

Mr. Barrett, Aye
Mr. Bindas Aye
Mr. Palermo Aye

Adopted the 27th day of March, 1980.

Signed: William E. Repasky
Clerk, Board of County Commissioners
Mahoning County,Ohio

Jr. Vol. #68, Page 315

REPORT OF COUNTY ENGINEER

IN THE MATTER OF THE
VACATING PART OF AN UNNAMED 30' ALLEY
BOARDMAN TOWNSHIP

COUNTY ENGINEER'S OFFICE
MAHONING COUNTY, OHIO
MARCH 27, 1980

TO THE BOARD OF COUNTY COMMISSIONERS OF MAHONING COUNTY, OHIO:

The undersigned in obedience to your order dated March 26, 1980, proceeded on the 27 day of March, 1980 to make an accurate survey and plat of the Public Road proposed to be improved, and respectfully submits the following report:

In the opinion of the undersigned the proposed improvement should be granted.

An accurate survey and plat, and an accurate and detailed description of each tract of land which the undersigned County Engineer believes will be necessary to be taken in the event the proposed improvement be made, together with the name of each owner, accompany this report and are made a part hereof.

An accurate and detailed description of the proposed improvement describing therein the center line and right of way lines follows:

Beginning at a point on the north margin of Meadowbrook Ave. said point being S 86°-06' E and distance 170 feet from the East margin of Market Street, said point also being the southeast corner of Lot. No. 35 as described in Residence Park Business frontage, volume 22 - page 63 of the Mahoning County Record of Plats; thence N 3°-28' E a distance of 150 feet to a point; said point being the southeast corner of Lot No. 32 as described in said Residence Park Business Frontage, Volume 22 - page 63, thence S 86°-06' E a distance of 30 feet to a point; said point being the northwest corner of Lot No. 36 as described in Residence Park-Plat No. 5, Volume 23, page 131, thence S 3°-28'W along the west line of said Lot No. 36 a distance of 150 feet to a point; said point being the southwest corner of said Lot No. 36; thence N 86°-06'W along the north margin of said Meadowbrook Ave. a distance of 30 feet to the place of beginning and containing within said boundaries a part of an Unnamed 30 foot Alley located in G.L. 6, 3rd Division, Boardman Township, Mahoning County, Ohio.

Reserving the right and easement to enter upon the above described boundaries for the purpose of maintaining or repairing any and all public utilities that may exist therein.

Jr. Vol. #68 Page 316

Signed: Larry Steiner
Asst. County Engineer of Mahoning County, Ohio

RESOLUTION - GRANTING PROPOSED IMPROVEMENT -ORDERING RECORD ETC.

IN THE MATTER OF THE
VACATING A PART OF AN UNNAMED 30' ALLEY
BETWEEN LOTS NO. 35 & 36
Public Road
Boardman Township
Gene Clayton, et al

Office of County Commissioners
Mahoning County, Ohio

The Board of County Commissioners of Mahoning County, Ohio met in regular session on the 8th day of April, 1980 at the office of the Mahoning County Commissioners with the following members present:

Thomas J. Barrett
George J. Bindas

Mr. Bindas moved the adoption of the following Resolution:

WHEREAS, This day this matter came on to be heard on the report, survey, plat and detailed and accurate descriptions as filed by the County Engineer, and said report having been read in open session, the Board proceeded with the hearing of testimony bearing upon the necessity of the said improvement for the public convenience or welfare and offered either for or against going forward with the proposed improvement by interested persons; and,

WHEREAS, said Board has considered said report and all the testimony offered and all the facts and conditions pertaining to said matter, therefore, be it

RESOLVED, That said Board of County Commissioners do find said improvement will serve the public convenience and welfare; and be it further

RESOLVED, That said improvement as set forth and defined in said report survey, plat and detailed and accurate descriptions as filed by the County Engineer be and the same is hereby granted and said road is hereby ordered VACATED AS DESCRIBED BY THE COUNTY ENGINEER, and be it further

RESOLVED, That the County Engineer be and he is hereby directed to cause a record of the proceedings including the survey and plat and accurate and detailed description of saidproposed improvement, to be forthwith entered in the proper road records of said County.

Mr. Barrett seconded the Resolution and the roll being called upon its adoption the vote resulted as follows:

Mr. Barrett	Aye
Mr. Bindas	Aye
Mr. Palermo	Absent

Adopted the 8th day of April, 1980.

Sign: William E. Repasky
Clerk, Board of County Commissioners
Mahoning County,Ohio

Jr Vol. 68, Pages 316 & 317

LOCATED IN

BOARDMAN TOWNSHIP

278

Public Road Petition

Youngstown, Ohio November 27, 1979

TO THE HONORABLE BOARD OF COUNTY COMMISSIONERS of MAHONING COUNTY, OHIO:

The undersigned petitioners, freeholders of said County residing in the vicinity of the proposed improvement hereinafter described, respectfully represent that the public convenience and welfare require the Vacating of a part of Stambaugh Avenue a Public Road on the line hereinafter described, and make application to you to institute and order proper proceedings in the premises for Vacating such road, the same not being a road on the State Highway System.

The following is the general route and termini of said road:

Beginning at a point on the east margin of Navarre Ave. between Lots No. 1011 and 1096 as described in the Wickliffe Broadview Subdivision Replat Vol. 29 - Page 13, thence southeasterly along the radius and centerline of Stambaugh Avenue a distance of approximately 110 ± feet to the west margin of Four Mile Run Road, being a 50 foot right of way and located in G.L. 8 Austintown Township, Mahoning County, Ohio/

Reserving the right and easement to enter upon the above described boundaries for the purpose of maintaining or repairing any and all public utilities that may exist therein.

Petitioner: Mr. Nabeh J. Rouhana, P.O. Box 2151, Youngstown, Ohio
Thomas W. Arne, 34 S. Wickliffe Circle, Youngstown, Ohio

PETITIONERS NAMES	TAXING DISTRICT OF COUNTY IN WHICH PETITIONER OWNS REAL ESTATE
John Norling	212 N. Navarre Ave. Aust.
Mary Norling	" "
Mary Lou Shea	208 N. Navarre Ave.
Ralph Shea	" "
Sharon Camelli	204 N. Navarre Ave.
Richard Camelli Sr.	204 "
Josephine Waite	186 N. Navarre Ave. Aust.
Liz Chros	178 N. Navarre Ave.
Velda Toth	160 N. Navarre Ave.
Joseph T. Vagas	150 N. Navarre Ave.
Peggy Henning	203 Carnegie Ave.
J. Henning	" "
Robert W. Sweet	197 Carnegie Ave.
Martha Sweet	" "
Mrs. Michael Emrich	169 N. Navarre Ave.
Glenn Shelton	147 N. Navarre Ave.
Helen Shelton	" "
Veronica Roby	121 N. Navarre
Thomas W. Arne	34 S. Wickliffe Circle
Dorothy M. Arne	34 S. "

RESOLUTION - FIXING TIME AND PLACE OF VIEW AND OF FINAL HEARING AND NOTICE THEREOF ON PUBLIC ROAD PETITION

IN THE MATTER OF THE
VACATING A PART OF STAMBAUGH AVE.
AUSTINTOWN TOWNSHIP
Public Road

OFFICE OF COUNTY COMMISSIONERS
MAHONING COUNTY, OHIO

PETITIONED FOR BY NABEH J. ROUHANA, ET AL
P.OB BOX 2151 YOUNGSTOWN, OHIO AND OTHERS

The Board of County Commissioners of Mahoning County, Ohio, met in regular sessqon on the 28th day of February, 1980, at the office of the Board of County Commissioners with the following members present:

Thomas J. Barrett
GeorgeJ. Bindas
John Palermo

Mr. Bindas moved the adoption of the following Resolution:

WHEREAS, A Petition signed by at least twelve freeholders of the County residing inthe vicinity of the proposed improvement has been presented to this Board of County Commissioners requesting said Board to vacate a part of Stamabaugh Avenue a Public Road as described therein; therefore be it

RESOLVED, that the 9th day of April, 1980, at 10:00 o'clock A.M. EST be fixed as the date when we will view the proposed improvement, on which date we will meet at Stambaugh Avenue,Austintown Township and go over the line of said proposed improvement; and be it further,

RESOLVED, That the 16 day of April, 1980 at 10:00 o'clock A.M. EST be fixed as the date for a final hearing thereof, which hearing will be at the office of the Board, and be it further

RESOLVED, That the Clerk of this Board be and he is hereby directed to give notice of the time and place for both such view and hearing by publication once a week for two consecutive weeks in the Youngstown Vindicator a newspaper published and having general circulation in the County, which said notice shall also state briefly the character of said proposed improvement.

Mr. Palermo seconded the Resolution and the roll being called upon its adoption the vote resulted as follows:

Mr. Barrett: Aye
Mr. Bindas: Aye
Mr. Palermo: Aye

Adopted the 28th day of February, 1980.

Signed: William E. Repasky
Clerk Board of Co. Commissioners
Mahoning County, Ohio

Jr. Vol. #68 Page 185

THE STATE OF OHIO
MAHONING COUNTY

PROOF OF PUBLICATION

Personally appeared before the undersigned authority, Melanie Butterworth of the Vindicator Printing Co., publishers of the Youngstown Vindicator and Telegram, a newspaper printed and of general circulation in said County, and State and being duly sworn on her oath deposes and says that the notice hereto attached was published for one day and that insertions were as follows:

March 5, 1980

Sworn to and subscribed before me this 13th day of March, 1980.

Signed: Helen I. Kopsco, Notary Public

RESOLUTION - UPON VIEW OF PROPOSED IMPROVEMENT - ORDER TO COUNTY ENGINEER

IN THE MATTER OF THE
VACATING A PART OF STAMBAUGH AVE.
Public Road

AUSTINTOWN TOWNSHIP

OFFICE OF COUNTY COMMISSIONERS
MAHONING COUNTY, OHIO

The Board of County Commissioners of Mahoning County, Ohio met in Regular Session on the 10 day of April, 1980 at the office of the Board of County Commissioners with the following members present:

Thomas J. Barrett
George J. Bindas
John Palermo

Mr. Bindas moved the adoption of the following Resolution:

WHEREAS, on the 9th day of April, 1980 the time heretofore fixed for view of the proposed improvement, we, the Board of County Commissioners having jurisdiction in said matter, went upon the line of said proposed improvement and made personal view of the proposed route and termini thereof, and after full investigation and due consideration of all the facts and conditions pertaining thereto; therefore, be it

RESOLVED, That we do find and consider said improvement of sufficient public importance to instruct the County Engineer to make an accurate survey and plat of the same, and furnish an accurage and detailed description of the proposed improvement describing the center line and right of way lines thereof.

Said County Engineer shall also furnish an accurate and detailed description of each tract of land which he believes will be necessary to be taken in the event the proposed improvement be made, together with the name of each owner.

Said County Engineer shall also, at the time of making such survey, set stakes at the termini of each right of way and at all angles between such termini, and at sufficient other points on the right of way lines so that the bounds of the proposed improvement may be discernible to property owners and other interested persons; and be it further,

RESOLVED, That the said County Engineer be and he is hereby directed to make a report in writing to this Board on or before the 9th day of April, 1980 the date fixed for the final hearing, setting forth his opinion either for or against such proposed improvement, and the width to which said improvement shall be opened, which shall not be less than thirty feet; said report shall be accompanied by said plat and detailed and accurate descriptions, and filed with the County Commissioners, and this cause is continued until said date.

Mr. Palermo seconded the Resolution and the roll being called upon its adoption, the vote resulted as follows:

Mr. Barrett	Aye
Mr. Bindas	Aye
Mr. Palermo	Aye

Adopted the 10 day of April 1980.

signed: William E. Repasky, Clerk
Board of County Commissioners
Mahoning County, Ohio

Jr. Vol. #68, Page 324

REPORT OF COUNTY ENGINEER

IN THE MATTER OF THE
VACATING A PART OF STAMBAUGH AVE.
Public Road
AUSTINTON TOWNSHIP

COUNTY ENGINEER'S OFFICE
MAHONING COUNTY, OHIO
APRIL 10, 1980

TO THE BOARD OF COUNTY COMMISSIONERS OF MAHONING COUNTY, OHIO:

The undersigned in obedience to your order dated April 9, 1980 proceeded on the 10th day of April to make an accurate survey and plat of the Public Road proposed to be improved, and respectfully submits the following report:

In the opinion of the undersigned the proposed improvement would be granted.

An accurate survey and plat, and an accurate and detailed description of each tract of land which the undersigned County Engineer believes will be necessary to be taken in the event the proposed improvements be made, together with the name of each owner, accompany this report and are made a part hereof:

(continued)

REPORT OF COUNTY ENGINEER
(continued)

An accurate and detailed description of the proposed improvement describing therein the center line and right of way lines follows:

Beginning at a point on the East margin of Navarre Avenue, said point being the intersection of the centerline of Stambaugh Avenue, thence southeasterly between Lots No. 1011 and 1096 as shown in the Wickliffe Broadview Subdivision Replat Vol. 29 - Page 13 and along the radius and centerline of Stambaugh Ave. a distance of approximately 110 ± feet to the West margin of Four Mile Run Road, being a 50 foot right of way and known as part of Stambaugh Avenue located in G.L. 8 Austintown Township, Mahoning County, Ohio.

Reserving the right and easement to enter upon the above described boundaries for the purpose of maintaining or repairing any and all public utilities that may exist therein.

Jr.Vol. #68, Page 324

The undersigned recommends the following changes in the proposed improvement which in his judgement should be made in the event the proposed improvement be granted to-wit:

signed Larry Steiner
Asst. County Engineer of Mahoning County, Ohio

RESOLUTION - GRANTING PROPOSED IMPROVEMENT
ORDERING RECORD ETC.

IN THE MATTER OF THE
VACATING OF STAMBAUGH AVENUE
AUSTINTOWN TOWNSHIP
Public Road

OFFICE OF COUNTY COMMISSIONERS
MAHONING COUNTY, OHIO

The Board of County Commissioners of Mahoning County, Ohio met in Regular session on the 24th day of April, 1980 at the office of the Board of County Commissioners with the following members present

Mr. Thomas J. Barrett
Mr. George J. Bindas
Mr. John Palermo

Mr. Bindas moved the adoption of the following Resolution:
WHEREAS, This day this matter came on to be heard on the report, survey plat and detailed and accurate descriptions as filed by the County Engineer, and said report having been read in open session, the Board proceeded with the hearing of testimony bearing upon the necessity of the said improvement for the public convenience or welfare and offered either for or against going forward with the proposed improvement by interested persons; and
WHEREAS, Said Board has considered said report and all the testimony offered, and all the facts and conditions pertaining to said matter; therefore, be it,
RESOLVED, That said Board of County Commissioners do find said improvement will serve the public convenience and welfare, and be it further,
RESOLVED, That said improvement as set forth and defined in said report survey, plat and detailed and accurate descriptions as filed by the County Engineer be and the same is hereby granted and said road is hereby ordered as VACATED AND DESCRIBED BY THE COUNTY ENGINEER feet in width; and be it further,
RESOLVED, That the County Engineer be and he is hereby directed to cause a record of the proceedings including the survey and plat and accurate and detailed description of said proposed improvements, to be forthwith entered in the proper road records of said County,.

Mr. Palermo seconded the Resolution and the roll being called upon its adoption the vote resulted as follows:

Mr. Barrett	Aye
Mr. Bindas	Aye
Mr. Palermo	Aye

Adopted the 24th day of April, 1980.

signed: William E. Repasky, Clerk
Board of County Commissioners
Mahoning County, Ohio

Jr. Vol. 68, Page 348

LOCATED IN G.L. 8

AUSTINTOWN TOWNSHIP

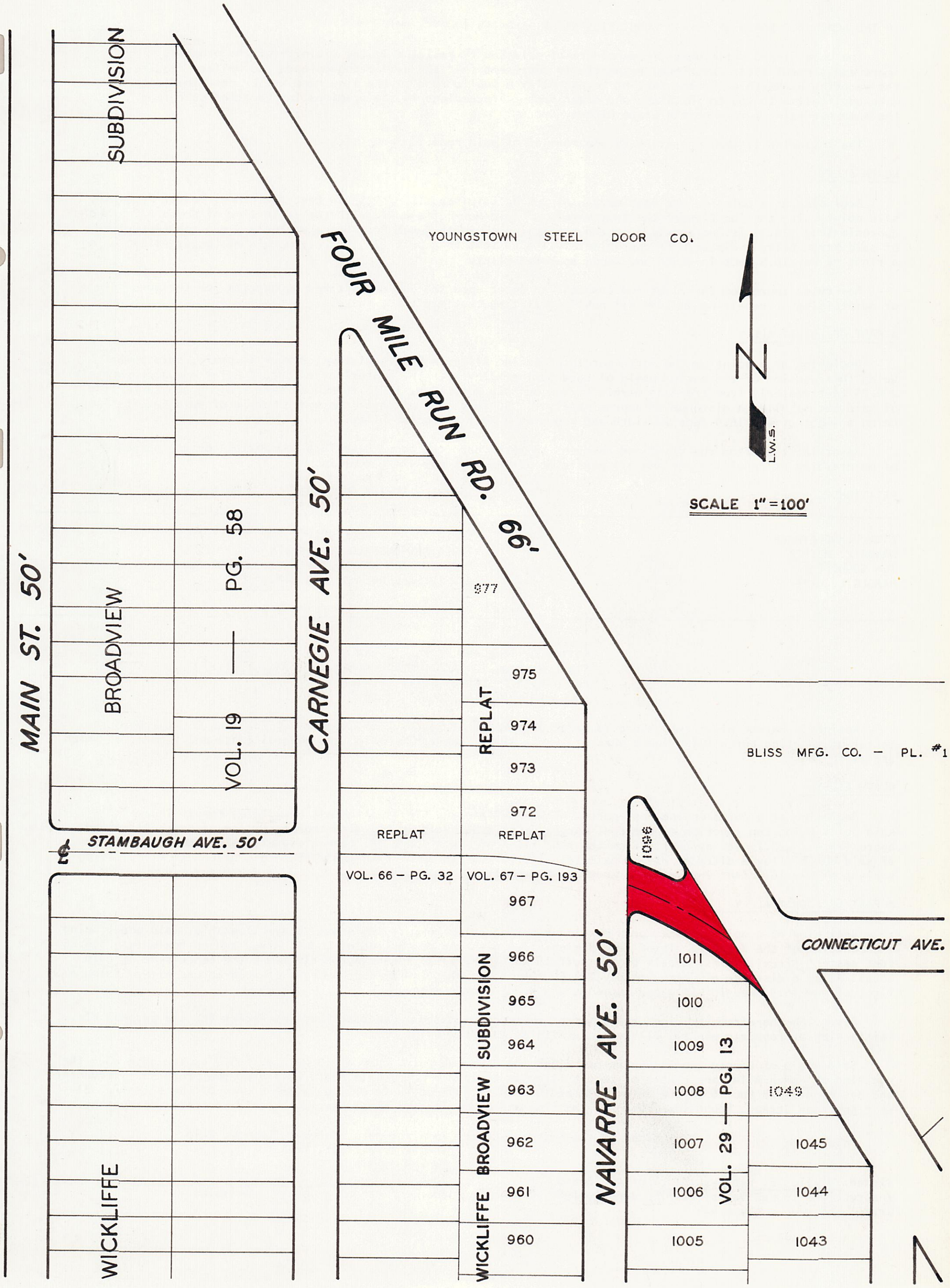

PUBLIC ROAD PETITION

YOUNGSTOWN, OHIO APRIL 3, 1980

TO THE HONORABLE BOARD OF COUNTY COMMISSIONERS OF MAHONING COUNTY, OHIO:

The undersigned petitioners, freeholders of said County residing in the vicinity of the proposed improvement hereinafter described, respectfully represent that the public convenience and welfare require the vacating of North Alley and Part of Locust Alley a public road on the line hereinafter described, and make application to you to institute and order proper proceedings in the premises for Vacating such road the same not being a road on the State Highway System.

The following is the general route and termini of said road:

NORTH ALLEY

Beginning at a point on the east margin of New Buffalo Road (C.H. 125) in East Lewistown, Beaver Township, said point being the junction of the east margin of said New Buffalo Rd. with the centerline of North Alley and approximately 420.75 ft. northerly from the centerling of South Range Rd. thence easterly along the centerline of said North Alley a distance of approximately 198.00 feet to a point in the west margin of Locust Alley, being a right of way 16.5 feet in width and known as North Alley.

Reserving therefrom the right and easement to enter upon the above described boundaries for the purpose of maintaining or repairing any and all public utilities that may exist therein.

A PART OF LOCUST ALLEY

Beginning at a point on the north margin of Spring Alley in East Lewistown, Beaver Township, said point being the junction of the north margin of said Spring Alley with the centerline of Locust Alley and approximately 206.25 feet easterly from the east margin of New Buffalo Road (C.H. 125); thence northerly along the centerline of said Locust Alley a distance of approximately 214.50 feet to a point in the north margin of said Locust Alley, being a right of way 16.5 feet in width and known as a Part of Locust Alley.

Reserving therefrom the right and easement to enter upon the above described boundaries for the purpose of maintaining or repairing any and all public utilities that may exist therein.

PETITIONERS NAMES	TAXING DISTRICT OF COUNTY IN WHICH PETITIONER OWNS REAL ESTATE
ETTA M. MELLINGER	SOUTH RANGE SCHOOL BEAVER TWP.
WANDA L. MECKET	11953 NEW BUFFALO RD. BEAVER TWP.
TOM GONHEFF	P.O. BOX 366 NORTH LIMA OHIO, BEAVER TWP.
HAROLD L. HUTE	NEW BUFFALO RD., BEAVER TWP.

NOTICE OF TIME AND PLACE OF VIEW OF FINAL HEARING TO VACATE NORTH ALLEY AND A PART OF LOCUST ALLEY, BEAVER TOWNSHIP, MAHONING COUNTY, OHIO

Notice is hereby given that there is before the board of County Commissioners of Mahoning County, Ohio the matter of vacating North Alley and a part of Locust Alley, Beaver Township, the general route and termini of which are as follows:

NORTH ALLEY

Beginning at a point on the east margin of New Buffalo Rd. C.H. 125 in East Lewistown, Beaver Township, said point being the junction of the East margin of said New Buffalo Rd. with the centerline of North Alley and approximately 420.75 ft. northerly from the centerline of South Range Rd. thence easterly along the centerline of said North Alley a distance of approximately 198.00 feet to a point in the west margin of Locust Alley, being a right of way 16.5 feet in width and known as North Alley.

A PART OF LOCUST ALLEY

Beginning at a point on the north margin of Spring Alley in East Lewistown, Beaver Township, said point being the junction of the North margin of said Spring Alley with the centerline of Locust Alley and approximately 206.25 feet easterly from the East margin of New Buffalo Rd. (C.H. 125); thence northerly along the centerline of said Locust Alley a distance of approximately 214.50 feet to a point in the North margin of said Locust Alley, being a right of way 16.5 feet in width and known as a part of Locust Alley.

Reserving therefrom the right and easement to enter upon the above described boundaries for the purpose of maintaining or repairing any all all public utilities that may exist therein.

Said Board of County Commissioners has fixed the 9 day of July, 1980 at 10:00 A.M. EDST, as the date when the vacating of North Alley and a part of Locust Alley as the place where said Board will view the proposed improvement and has also fixed the 16 day of July, 1980 at 10:00 A.M. EDST at their office in the County Office Building, 21 West Boardman Street, Youngstown, Ohio as the time and place for the final hearing on said proposed improvement.

By order of the Board of County Commissioners, Mahoning County, Ohio
Thomas J. Barrett, Pres.
George J. Bindas
John Palermo
Board of Mahoning County Commissioners

Signed: William E. Repasky, Clerk of the Board

Instructions to publisher: Publish June 9, 1980
Jr.Vol. 68, Pages 444 & 445

PROOF OF PUBLICATION

The State of Ohio
Mahoning County

Personally appeared before the undersigned authority Mrs. Melanie George of the Vindicator Printing Co. publishers of the Youngstown Vindicator and Telegram, a newspaper printed and of general circulation in said County, and State, and being duly sworn of her oather deposes and says that the notice hereto attached was published for one week and that insertions were as follows:

June 9, 1980

Sworn to and subscribed before me this 17th day of June, 1980.

Signed: Helen I. Kopsco, Notary Public

RECORD OF PUBLIC HEARING
PETITION TO VACATE NORTH ALLEY AND A PART OF LOCUST ALLEY
IN BEAVER TOWNSHIP

The Board of Mahoning County Commissioners held a public hearing, July 16, 1980, at 10:00 A.M. EDST in the Commissioners Conference Room, on a petition to vacate North Alley and a part of Locust Alley in Beaver Township

The following individuals were present:
Arthur S. Horst 11818 New Buffalo Rd.
Helen B. Horst, 11818 New Buffal Rd.
Cecil Cook Beaver Township Trustee
Joan Steiner Eureka Rd., Columbiana
Stephen Miklas, 11912 New Buffalo Rd.

Commissioner John Palermo opened the meeting.

The Clerk of the Board read the notice.

Commissioner Palermo asked for statements from anyone in favor of the vacating.
No one appeared against the vacation.

It was moved by Mr. Palermo, and seconded by Mr. Bindas, to take the vacating under advisement this 16th day of July, 1980.

Roll call voting resulted:

Mr. Barrett	Absent
Mr. Bindas	Aye
Mr. Palermo	Aye

WHEREUPON, the Vice-President of the Board declared the foregoing RECOD of Public Hearing and that it be spread upon the Commissioners Journal.

Signed: George J. Bindas
Vice President

ATTEST: WILLIAM E. REPASKY, CLERK

REPORT OF COUNTY ENGINEER

IN THE MATTER OF THE VACATING
NORTH ALLEY AND A PART OF LOCUST ALLEY
LOCATED IN EAST LEWISTOWN, BEAVER TOWNSHIP

COUNTY ENGINEER'S OFFICE
MAHONING COUNTY, OHIO
JULY 9, 1980

TO THE BOARD OF COUNTY COMMISSIONERS OF MAHONING COUNTY, OHIO:

The undersigned in obedience to your order dated July 9, 1980, proceeded on the 11 day of July, 1980, to make an accurate survey and plate of the Public Road proposed to be improved, and respectfully submits the following report:

In the opinion of the undersigned the proposed improvement should be granted.

An accurate survey and plat, and an accurate and detailed description of each tract of land which the undersigned County Engineer believes will be necessary to be taken in the event the proposed improvement be made, together with the name of each owner, accompany this report and are made a part hereof.

An accurate and detailed description of the proposed improvement describing therein the center line and right of way lines follows:

NORTH ALLEY

Beginning at a point on the east margin of New Buffalo Rd. C.H. 125 the same being the northwest corner of Lot No. 12 as recorded in the East Lewistown Plat, transcribed record 20 of the Mahoning County, Ohio Record of Plats, said point being the intersection of said East margin of New Buffalo Rd. (C.H. 125 and the south margin of North Alley and further described as being a distance of 412.50 ± feet northerly from the centerline of South Range Rd. S.R. 165, thence northerly along the east margin of said New Buffalo Rd. a distance of 16.50 ft. to a point on the north margin of said North Alley; thence easterly along the North margin of said North Alley a distance of 198.00 feet to a point; thence southerly a distance of 16.50 feet to a point, said point also being the northeast corner of said Lot #12; thence westerly along the south margin of said North Alley a distance of 198.00 feet to the place of beginning and containing within said boundaries 0.075 acres of land known as North Alley and being 16.50 feet in width as recorded in said East Lewistown plat transcribed record 20 of the Mahoning County, Ohio Record of Plats and situated in the south half of Section 16, Beaver Township, Mahoning County, Ohio.

REPORT OF COUNTY ENGINEER (continued)

A PART OF LOCUST ALLEY

Beginning at a point, said point being easterly a distance of approximately 198 feet from the east margin of New Buffalo Road (C.H. 125) the same being the Northeast corner of Lot No. 12 as recorded in the East Lewistown Plat, transcribed Record 20 of the Mahoning County, Ohio Record of Plats; thence northerly a distance of 16.50 feet to a point; thence easterly along the north margin of Locust Alley a distance of 16.50 feet to a point; said point being the Northeast corner of said Locust Alley; thence southerly along the East margin of said Locust Alley a distance of approximately 214.50 feet to a point; thence westerly a distance of 16.50 feet to a point, the same being the southeast corner of Lot No. 10 as recorded in said East Lewistown Plat, Transcribed Record 20 of the Mahoning County, Ohio Record of Plats; thence northerly along the west margin of said Locust Alley, said margin also being the east property line of Lots #10, 11 and 12 a distance of approximately 198 feet to the place of beginning and contained within said boundaries 0.0812 acres of land known as a part of Locust Alley being 16.50 feet in width as recorded in said East Lewistown Plat, Transcribed Record 20 of the Mahoning County, Ohio Record of Plats and situated in the south half of Section 16, Beaver Township, Mahoning County, Ohio.

Reserving therefrom the right and easement to enter upon the above described boundaries for the purpose of maintaining or repairing any or all public utilities that may exist therein.

Signed Larry Steiner
Asst. County Engineer of Mahoning County, Ohio

RESOLUTION
GRANTING THE VACATING OF NORTH ALLEY AND A PART OF
LOCUST ALLEY IN THE COMMUNITY OF EAST LEWISTOWN,
BEAVER TOWNSHIP, MAHONING COUNTY, OHIO

WHEREAS, the Board of Mahoning County Commissioners was petitioned to vacate North Alley and a Part of Locust Alley in the Community of East Lewistown, Mahoning County, Ohio by Elta M. Mellinger, an abutting property owner, at its meeting held May 13, 1980, in the Commissioners Conference Room, County Office Bldg, 21 West Boardman Street, Youngstown, Ohio, 44503; and

WHEREAS, the Board of Mahoning County Commissioners did advertise and viewed the said Alley's on July 9, 1980; and

WHEREAS, the Board of Mahoning County Commissioners held a public hearing on the vacating of these Alleys on July 16, 1980 and no one appeared in opposition to the Vacating, and

WHEREAS, the Mahoning County Planning Commission recommended the vacating subject to the owner of the adjacent properties officially add the vacated area to the Tax Duplicate.

WHEREAS, based on the recommendation of the Mahoning County Engineer and the Mahoning County Planning Commission the above property should be vacated.

NOW THEREFORE BE IT RESOLVED, by the Board of Mahoning County Commissioners, and pursuant to Ohio Revised Code 5553.042 setting forth that North Alley and a Part of Locust Alley has been abandoned and not used for a period of 21 years, and the following general route and termini is hereby ordered vacated as described in the Report of the County Engineer.

It was moved by Mr. Bindas, and seconded by Mr. Palermo that the foregoing Resolution be approved this 14th day of August, 1980, and certified copies be forwarded to the County Auditor, County Recorder, Tax Map, Planning Commission and Beaver Township Trustees.

Roll Call Voting Resulted as follows:

Mr. Barrett: Aye
Mr. Bindas: Aye
Mr. Palermo: Aye

HWEREUPON, the President of the Board declared the foregoing Resolution duly adopted this 14th day of August, 1980.

Signed: Thomas J. Barrett
President of the Board

ATTEST:
Signed: William E. Repasky
Clerk of the Board

Jr. Vol. #68 Page 640 & 641

LOCATED IN SECTION 16

BEAVER TOWNSHIP

EAST LEWISTOWN

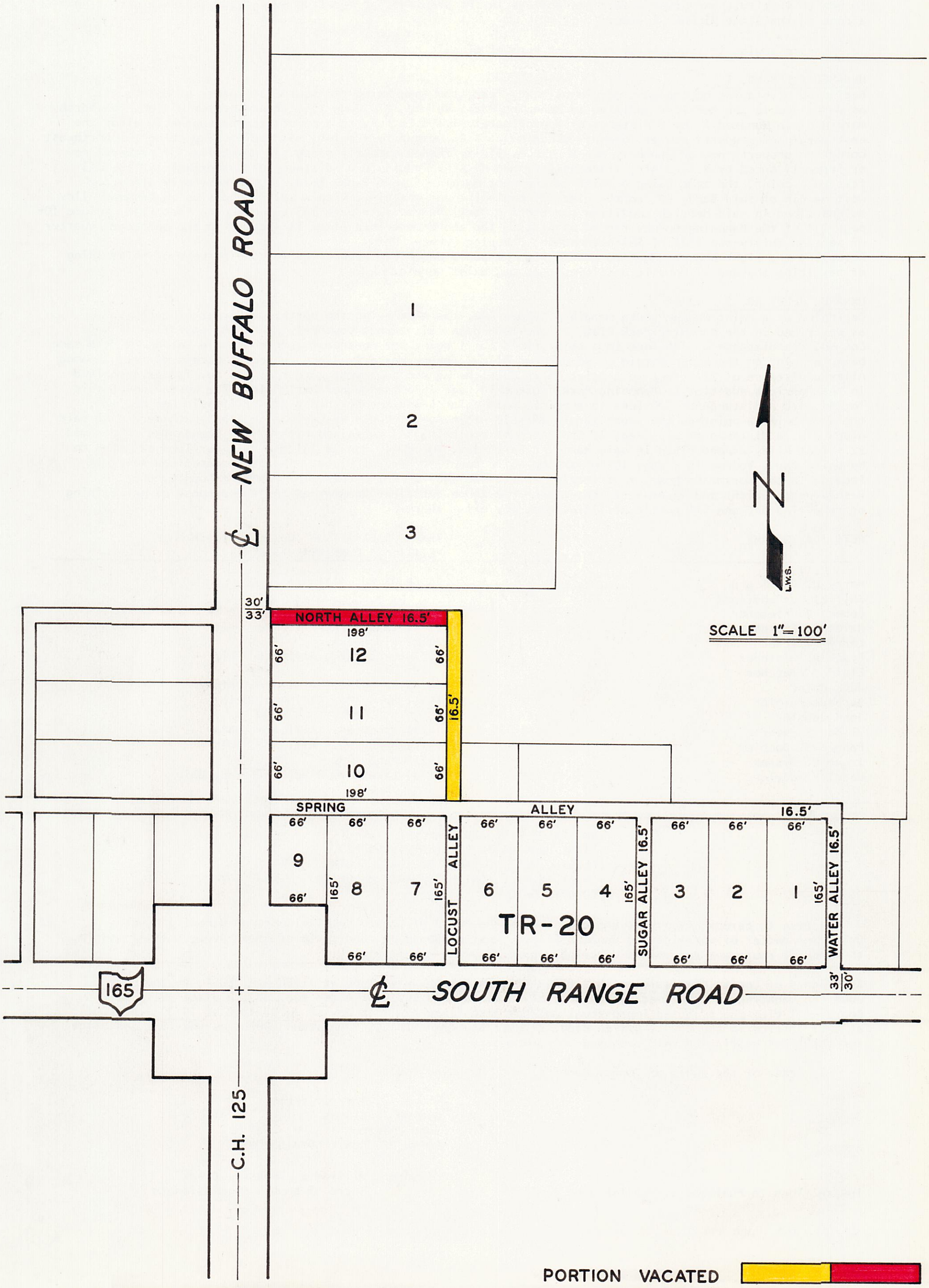

PUBLIC ROAD PETITION

YOUNGSTOWN, OHIO FEBRUARY 27, 1980

To the Honorable Board of County Commissioners of Mahoning County, Ohio:

The undersigned petitioners, freeholders of said County residing in the vicinity of the proposed improvement hereinafter described, respectfully represent that the public convenience and welfare require the vacating of two (2) Unnamed Alleys a Public Road on the line hereinafter described, and make application to you to institute and order proper proceedings in the premises for Vacating such road, the same not being a road on the State Highway System.

The following is the general route and termini of said road:

UNNAMED ALLEY NO. 1

Beginning at a point on the west margin of Bandy Road, the same being the southeast corner of Lot No. 122 as described in the Merricks addition to Mahoning Park, Volume 10 - page 153; thence westerly along the north margin of an Unnamed Alley a distance of approximately 1,196.00 feet to a point; thence southerly along the east margin of property now or formerly owned by J. & G. Oyster to a point, said point also being the northwest corner of property now or formerly owned by B.A. Blair; thence easterly along the north line of property now or formerly owned by B.A. Blair, Irene Oyster, and H. & S. Peddicord a distance of approximately 1,961.13 feet to a point, the same being a point on the west margin of said Bandy Road, thence northerly along the west margin of said Bandy Rd. to the place of beginning and contained within said boundaries an Unnamed Alley as described in said Merricks addition to Mahoning Park, Volume 10 - page 153 and Mahoning Park Plat, Volume 10- page 131 of the Mahoning County record of plats. The above described Alley is located in the northeast quarter of section Thirty-two (32) of Smith Township, Mahoning County, Ohio.
Reserving the right and easement to enter upon the above described boundaries for the purpose of maintaining or repairing any and all public utilities that may exist herein.

UNNAMED ALLEY NO. 2

Beginning at a point on the south margin of Alden Ave. the same being the Northeast Corner of Lot No. 8 as described in the Mahoning Park Plat, Volume 10 - page 131, thence southerly along the east line of said Lot No. 8 a distance of 120 feet to a point, said point being the southeast corner of said Lot No. 8, the same being a point on the North margin of an Unnamed Alley; thence easterly along the north margin of said Unnamed Alley a distance of 22.5 feet to a point, said point being the southwest corner of Lot No. 128 as described in the Merricks addition to Mahoning Park, volume 10 page 153; thence northerly along the west line of said lot No. 128 a distance of 120 feet to a point, said point being the northwest corner of said Lot No. 128, the same being a point on the south margin of said Alden Ave., thence westerly along the south margin of said Alden Ave. a distance of 22.5 feet to the place of beginning and contained within said boundaries an Unnamed 22.5 foot Alley as described in said Mahoning Park Plat, Volume 10 - page 131 and said Merricks addition to Mahoning Park, Volume 10 - page 153 of the Mahoning County Record of Plats. The above described Alley is located in the northeast quarter of section thirty-two (32) of Smith Township, Mahoning County, Ohio.
Reserving the right and easement to enter upon the above described boundaries for the purpose of maintaining or repairing any and all public utilities that may exist herein.

PETITIONERS NAME	TAXING DISTRICT OF COUNTY IN WHICH PETITIONER OWNS REAL ESTATE
Harry W. Peddicord	14166 Bandy, Alliance, Ohio
Shirley E. Peddicord	" "
Robert E. Fletcher	21164 Lake Park, Alliance, Ohio
Helen K. Fletcher	21164 Lake Park, Alliance, Ohio
Larry Fletcher	21103 Alden Ave. " "
Frank H. Fletcher	21110 Lake Park, Alliance, Ohio
Elainer Fletcher	" " "
Jack Paine	14253 Bandy Rd., Alliance, Ohio
Barbara Buehler	14117 Bandy Rd. Alliance, Ohio
John Buehler	" " "
Wilbur Buehler	14121 Bandy Rd., Alliance, Ohio
Fannie H. Buehler	14121 Bandy Rd., Alliance, Ohio
Irene E. Oyster	14216 Bandy Rd. " "
Carol Frederick	21121 Lake Park Blvd. Alliance, Ohio

NOTICE OF TIME AND PLACE OF VIEW OF FINAL HEARING TO VACATE TWO UNNAMED ALLEYS, WEST OF BANDY RD., AND SOUTH OF ALDEN AVE., SMITH TOWNSHIP,MAHONING COUNTY, OHIO

Notice to hereby given that there is before the Board of County Commissioners of Mahoning County, Ohio, the matter of vacating two Unnamed Alleys, west of Bandy Rd. and south of Alden Ave., Smith Township, the general route and termini as described above.

Said Board of County Commissioners has fixed the 9th day of July, 1980 at 11:00 A.M. EDST, as the date when the vacating of 2 Unnamed Alleys West of Bandy Rd. and South of Alden Ave. as the place where said Board will view the proposed improvement and has also fixed the 16th day of July, 1980 at 10:30 A.M. EDST at their office in the County Office Bldg, 21 West Boardman Street, Youngstown, OHio, as the time and place for the final hearing on said proposed improvement.

By Order of the Board of County Commissioner, Mahoning County, OHio

Thomas J. Barrett, Pres.
George J. Bindas
John Palermo
BOARD OF COUNTY COMMISSIONERS

Signed: William E. Repasky, Clerk
Board of County Cpmmissioners

Instructions to Publishers: Publish June 9, 1980

Jr.Vol. #68, Page 444

PROOF OF PUBLICATION

The State of Ohio
Mahoning County

Personally appeared before the undersigned authority Mrs. Melanie George, of the Vindicator Printing Co publishers of the Youngstown Vindicator and Telegram a newspaper printed and of general circulation in said County, the State, and being duly sworn on her oather deposes and says that the notice hereto attached was published for on day and that insertions were as follows:

June 9, 1980

Signed: Melanie George

Sworn to and subscribed before me this 17th day of June 1980

Signed: Helen I. Kopsco, Notary Public
State of OHio

RECORD OF PUBLIC HEARING

PETITION TO VACATE PART OF TWO UNNAMED ALLEYS IN SMITH TOWNSHIP. 1 W. Bandy Rd. & 1-South of Alden Ave.

The Board of Mahoning County Commissioners held a public hearing, July 16, 1980 at 10:30 A.M. EDST in the Commissioners Conference Room, on a petition to vacate part of two Unnamed Alleys in Smith Township, One west of Bandy Rd. and One South of Alden Avenue.

The following individuals were present:

Harry W. Peddicord	14166 Bandy Rd., Alliance, Ohio
Shirley E. Peddicord	14166 Bandy Rd., Alliance, Ohio

Commissioners John Palermo opened the meeting.

The Clerk of the Board read the notice.

Commissioner Palermo asked for statements from anyone in favor of the vacating.

No one appeared against the vacation.

It was moved by Mr. Palermo, and seconded by Mr. Bindas, to take the vacating under advisement this 16th day of July, 1980.

Roll Call Voting: Mr. Barrett: Absent
Mr. Bidnas: Aye
Mr. Palermo: Aye

WHEREUPON, the Vice-President of the Board declared the foregoing Record of Public Hearing and that it be spread upon the Commissioners' Journal.

Signed: George J. Bindas
Vice-President

ATTEST: WILLIAM E. REPASKY, CLERK OF THE BOARD

REPORT OF COUNTY ENGINEER

IN THE MATTER OF THE
VACATING
TWO UNNAMED ALLEYS
Public Road
1-West of Bandy Rd.
1-South of Alden Ave.
Smith Township

County Engineer's Office
Mahoning County, Ohio
July 9th, 1980

To the Board of County Commissioners of Mahoning County, Ohio:

The undersigned in obedience to your order dated July 9, 1980 proceeded on the 10 day of July 1980 to make an accurate survey and plat of the Public Road proposed to be improved, and respectfully submits the following report:

In the Opinion of the undersigned the proposed improvement should be granted.

An accurate survey and plat, and an accurate and detailed description of each tract of land which the undersigned County Engineer believes will be necessary to be taken in the event the proposed improvement be made, together with the name of each owner, accompany this report and are made a part hereof.

An accurate and detailed description of the proposed improvement describing therein the center line and right of way lines follows:

REPORT OF COUNTY ENGINEER CONTINUED

UNNAMED ALLEY NO. 1

Beginning at a point on the west margin of Bandy Rd. the same being the southeast corner of Lot No. 122 as described in the Merricks Addition to Mahoning Park, Vol. 10 page 153; thence westerly along the north margin of an Unnamed Alley a distance of approximately 1,961.00 feet to a point; thence southerly along the east margin of property now or formerly owned by J. & G. Oyster to a point, said point also being the northwest corner of property now or formerly owned by B.A. Blair; thence easterly along the north line of property now or formerly owned by B.A. Blair, Irene Oyster, and H. & S. Peddicord a distance of approximately 1,961.13 feet to a point; the same a point on the west margin of said Bandy Road, thence northerly along the west margin of said Bandy Rd., to the place of beginning and containing within said boundaries an Unnamed Alley as described in said Merrick Addition to Mahoning Park, Volume 10 page 153 and Mahoning Park Plat, Volume 10- page 131 of the Mahoning County Record of Plats. The above described Alley is located in the northeast quarter of section thirty-two (32) of Smith Township, Mahoning County, Ohio.

Reserving the right and easement to enter upon the above described boundaries for the purpose of maintaining or repairing any and all public utilities that may exist therein.

UNNAMED ALLEY NO. 2

Beginning at a point on the south margin of Alden Ave. the same being the northeast corner of Lot No. 8 as described in the Mahoning Park Plat Volume 10 page 131; thence southrly along the east line of said Lot No. 8 a distance of 120 feet to a point, said point being the southeast corner of said Lot No. 8, the same being a point on the north margin of an Unnamed Alley; thence easterly along the north margin of said Unnamed Alley a distance of 22.5 feet to a point, said point being the southwest corner of Lot No. 128 as described in the Merricks Addition to Mahoning Park, Volume 10 - page 153; thence northerly along the west line of said Lot No. 128 a distance of 120 feet to a point; said point being the northwest corner of said Lot No. 128, the same being a point on the south margin of said Alden Ave., thence westerly along the south margin of said Alden Ave. a distance of 22.5 feet to the place of beginning and containing within said boundaries an Unnamed 22.5 foot Alley as described in said Mahoning Park Plat, Volume 10- page 131 and said Merricks Addition to Mahoning Park, Volume 10 - page 153 of the Mahoning County Record of Plats. The above described alley is located in the northeast quarter of Section thirty-two (32) of Smith Township, Mahoning County , Ohio.

Reserving the right and easement to enter upon the above described boundaries for the purpose of maintaining or repairing any and all public utilities that may exist therein.

SIGNED: Larry Steiner
Asst. County Engineer of Mahoning County, Ohio

RESOLUTION

GRANTING THE VACATING OF TWO UNNAMED ALLEYS
WEST OF BANDY RD. AND SOUTH OF ALDEN AVENUE,
SMITH TOWNSHIP, MAHONING COUNTY, OHIO

WHEREAS, the Board of Mahoning County Commissioners was petitioned to vacate TWO UNNAMED ALLEYS, West of Bandy Road and South of Alden Avenue, Smith Township, Mahoning County, Ohio by Harry Peddicord an abutting property owner, at its meeting held March 14, 1980, in the Commissioners Conference Room, County Office Building, 21 West Baordman Street, Youngstown, Ohio 44503, and

WHEREAS the Board of Mahoning County Commissioners did advertise and viewed the said Alley's on July 9, 1980, and

WHEREAS, the Board of Mahoning County Commissioners held a public hearing on the vacating of these alleys on July 16, 1980 and no one appeared in opposition to the Vacating, and

WHEREAS, the Mahoning County Planning Commission recommended the vacating subject to the owner of the adjacent properties officially add the vacated area to the Tax Duplicate.

WHEREAS, based on the recommendation of the Mahoning County Engineer and the Mahoning County Planning Commission, the above property should be vacated.

NOW, THEREFORE, BE IT RESOLVED, by the Board of Mahoning County Commissioners, and pursuant to Ohio Revised Code 5553.042, setting forth that Two Unnamed Alleys, West of Bandy Rd. and South of Alden Ave. has been abandoned and not used for the period of 21 years, and the above route and termini as described in the Report of the County Engineer is hereby ordered vacated.

It was moved by Mr. Bindas and seconded by Mr. Palermo that the foregoing Resolution be approved this 14th day of August, 1980, and certified copies be forwarded to the County Auditor, County Recorder, Tax Map, Planning Commission, and Smith Township Trustees.

Roll call voting resulted as follows: Mr. Barrett: Aye
Mr. Bindas: Aye
Mr. Palermo: Aye

WHEREUPON, the President of the Board declared the foregoing Resolution duly adopted this 14th day of August, 1980.

Signed: Thomas J. Barrett
President of the Board

ATTEST: Signed: William E. Repasky
Clerk of the Board
Jr. Vol. #68, Page 641 and 642

LOCATED IN THE NORTHEAST QUARTER OF SECTION 32

SMITH TOWNSHIP

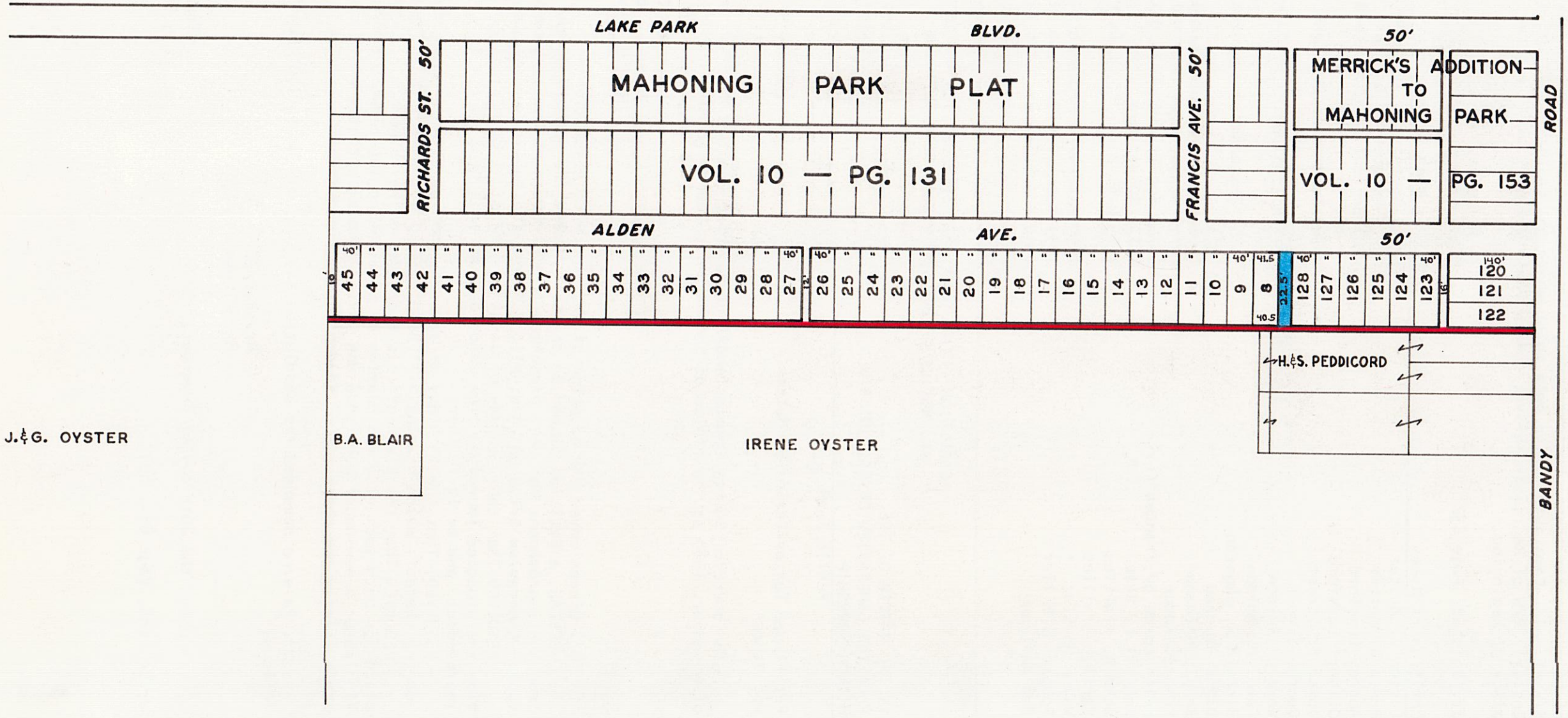

SCALE 1" = 200'

ALLEY NO. 1 — PORTION VACATED

ALLEY NO. 2 — PORTION VACATED

6822

290

PUBLIC ROAD PETITION

LAKE MILTON, OHIO NOVEMBER 10, 1980

TO THE HONORABLE BOARD OF COUNTY COMMISSIONERS OF MAHONING COUNTY, OHIO:

The undersigned petitioners, freeholders of said County residing in the vicinity of the proposed improvement hereinafter described, respectfully represent that the public convenience and welfare require the vacation of Cameraview Drive, 30' R/W a Public Road on the line hereinafter described,and make application to you to institute and order proper proceedings in the premises for vacation of such road, the same not being a road on the State Highway System.

The following is the general route and termini of said road:

Beginning at the North-West corner of Lot #199 of the Catalpa Grove-Plat #1 thence South-Easterly along the Westerly R/W ofCameraview Drive and the Easterly line of said Lot #199 to the South-East corner of said Lot #199 to a point; thence North-Easterly across Cameravew Drive to the Souht-East corner of Lot #210 of said Plat #1; thence North-Westerly along the Westerly line of Lots #207, 209 and 210 and the Easterly R/W of said Cameraview Drive to a point where the Easterly R/W line of Cameraview Drive intersects the Easterly R/W of Recreation Drive; thence South-Westerly along a curve having a radius of 65 feet and to the place of beginning.

Jr. Vol. 68, Page 892

Petitioners Names	Taxing District of County in Which Petitioner owns real estate
Carlos B. Mutter	16713 Recreation Dr. Lake Milton, Ohio
Monta G. Mutter	16713 Recreation Dr. Lake Milton, Ohio
Audrey Lunsford	1392 Recreation Dr. Lake Milton, Ohio
Gilbert Lunsford	" " "
Joyce D. Street	16166 Recreation Dr. Lake Milton, Ohio
George Street	" " "
Wade C. Amidon	1447 N.E. River Rd. Lake Milton, Ohio
Carol M. Amidon	" " "
Richard J. Skonran	16741 Summerset Drive, Lake Milton, Ohio
Diane Skonran	16741 " "
Bonnie Hofmann	16664 Sunset Ave. Lake Milton, Ohio
Francis Force	16752 Sunset Ave. Lake Milton, Ohio
Helen Force by Frances Force	16752 Sunset Ave. Lake Milton, Ohio
Randell L. Velk	16776 Sunset Ave. Lake Milton, Ohio
John A. Brallies	1405 N.E. River Rd. Lake Milton, Ohio
Marilyn Brallies	" " "
Wayne Hawkins	1500 Beachview Dr. Lake Milton, Ohio
Robert G. Miller	1533 Beachview Dr. Lake Milton, Ohio
Oma Halloway	1499 Beechview Dr. Lake Milton, Ohio

RESOLUTION-FIXING TIME AND PLACE OF VIEW AND OF FINAL HEARING
AND NOTICE THEREOF ON PUBLIC ROAD PETITION

IN THE MATTER OF THE
VACATING CAMERAVIEW DRIVE, 30' R/W
MILTON TOWNSHIP
Public Road

Office of County Commissioners
Mahoning County, Ohio

Petitioned for by Carlos B. Mutter
and others

The Board of County Commissioners of Mahoning County, Ohio met in regular session on the 20th day of November, 1980 at the office of the Mahoning County Commissioners with the following members present.

Thomas J. Barrett
George J. Bindas
John Palermo

Mr. Bindas moved the adoption of the following Resolution:

WHEREAS, a Petition signed by at least twelve freeholders of the County residing in the vicinity of the proposed improvement has been presented to this Board of County Commissioners requesting said Board to Vacate Cameraview Drive 30' R/W, Milton Township a Public Road as described therein, therefore be it

RESOLVED That the 17th day of January, 1981 at 11:00 o'clock A.M. be fixed as the date when we will view the proposed improvement on which date we will meet at the site and go over the line of said proposed improvement, and be it further

RESOLVED, That the 14th day of January, 1981 at 11:00 o'clock A.M. be fixed as the date for a final hearing thereof, which hearing will be at the office of the Board, and be it further

RESOLVED That the Clerk of this Board be and he is hereby directed to give notice of the time and place for both such view and hearing by publication once a week for two consecutive weeks in the Youngstown Vindicator a newspaper published and having general circulation in the County,which said notice shall also state briefly the character of said proposed improvement.

Mr. Palermo seconded the Resolution and the roll be called upon its adoption, the vote resulted as follows:

Mr. Barrett Aye
Mr. Bindas Aye
Mr. Palermo

Adopted the 20th day of November, 1980.

Signed: William E. Repasky
Clerk, Board of County Commissioners
Mahoning County, Ohio

Jr.Vol #68, Page 891, 892

RESOLUTION -UPON VIEW OF PROPOSED IMPROVEMENT ORDER TO COUNTY ENGINEER

IN THE MATTER OF THE
VACATING A PART OF CAMERAVIEW DR. SOUTH
MILTON TOWNSHIP
PUBLIC ROAD

OFFICE OF COUNTY COMMISSIONERS
MAHONING COUNTY, OHIO

The Board of County Commissioners of Mahoning County, Ohio met in regular session on the 8th day of January, 1981 at the office of the Mahoning County Commissioners with the following members present:

Thomas J. Barrett
George J. Bindas
John Palermo

Mr. Bindas moved the adoption of the following Resolution:

WHEREAS, on the 7th day of January, 1981 the time heretofore fixed for view of the proposed improvement, we, the Board of County Commissioners having jurisdiction in said matter, went upon the line of said proposed improvement and made personal view of the proposed route and termini thereof, and after full investigation and due consideration of all the facts and conditions pertaining thereto; therefore, be it

RESOLVED, That we do find and consider said improvement of sufficient public importance to instruct the County Engineer to make an accurate survey and plat of the same, and furnish an accurate and detailed description of the proposed improvement describing the center line and right of way lines thereof.

Said County Engineer shall also furnish an accurate and detailed description of each tract of land which he believes will be necessary to be taken in the event the proposed improvement be made, together with the name of each owner.

Said County Engineer shall also, at the time of making such survey, set stakes at the termini of each right of way line and at all angles between such termini, and at sufficient other points on the right of way lines so that the bounds of the proposed improvement may be discernible to property owners and other interested persons; and be it further

RESOLVED, That the said County Engineer be and he is hereby directed to make a report in writing to this Board, on or before the 14th day of January, 1981, the date fixed for the final hearing, setting forth his opinion either for or against said proposed improvement, and the width to which said improvement shall be opened, which shall not be less than thirty feet; said report shall be accompanied by said plat and detailed and accurate descriptions, and filed with the County Commissioners, and this cause is continued until said date.

Mr. Palermo seconded the Resolution and the roll being called upon its adoption, the vote resulted as follows:

Mr. Barrett	Aye
Mr. Bindas	Aye
Mr. Palermo	Aye

Adopted the 8th day of January, 1981.

Signed: William E. Repasky
Clerk Board of County Commissioners
Mahoning County, Ohio

Jr. Vol. 69, page 6

REPORT OF COUNTY ENGINEER

IN THE MATTER OF THE
VACATING A PART OF
CAMERAVIEW DR. SOUTH
Public Road

COUNTY ENGINEER'S OFFICE,
MAHONING COUNTY, OHIO
JANUARY 9, 1981

MILTON TOWNSHIP, LAKE MILTON

TO THE BOARD OF COUNTY COMMISSIONERS of MAHONING COUNTY, OHIO.

The undersigned in obedience to your order dated January 7, 1981, proceeded on the 9th day of January, 1981 to make an accurate survey and plat of the Public Road proposed to be improved, and respectfully submits the following report:

In the opinion of the undersigned the proposed improvement should be granted.

An accurate survey and plat, and an accurate and detailed description of each tract of land which the undersigned County Engineer believes will be necessary to be taken in the event the proposed improvement be made, together with the name of each owner, accompany this report and are made a part hereof.

An accurate and detailed description of the proposed improvement describing therein the centerline and right of way lines follows:

A PART OF CAMERAVIEW DRIVE SOUTH

Beginning at a point where the east margin of Cameraview Drive south intersects the east margin of Recreation Drive, said point also being on the westerly line of Lot No. 207 as described in the Catalpa Grove Plat No. 1 Volume 19 - page 98 of the Mahoning County Records of Plats; thence southerly along the arc of a circle a distance of approximately 42.55 feet to a point tangent; thence southeasterly along the east margin of said Cameraview Drive south a distance of approximately 50 feet to a point, said point also being the south corner of Lot No. 209 and the southwest corner of Lot No. 210; thence continuing in the same southeasterly direction along the said east margin of Cameraview Drive South a distance of approximately 45.21 feet to a point of curve; thence southeasterly along the arc of said curve a distance of approximately 50 feet to a point, said point also being the southeast corner of Lot No. 210; thence southwesterly across Cameraview Drive South to a point, said point being the southeast corner of Lot No. 199 as described in said Catalpa Grove Plat No. 1, said point also being the junction of the west margin of Cameraview Drive South with the North Line of Lot No. 14 as described in the W.C. Browns Allotment No. 1, Volume 20, page 202 of the said Mahoning County Record of Plats, thence northwesterly along the west margin of said Cameraview Drive South, the same being the east line of said Lot No. 199, a distance of approximately 152.76 feet to a point of curve; thence northwesterly along the arc of a circle a distance approximately 21.86 feet to a point, said point also being the northwest corner of said Lot No. 199, thence northeasterly along a curve having a

REPORT OF COUNTY ENGINEER (CONTINUED)

radius of approximately 65 feet to the place of beginning and containing within said boundaries a 30 foot right of way located in part of G.L. 12- - North Survey, Milton Township, Mahoning County, Ohio.

Reserving the right and easement to enter upon the above described boundaries for the purpose of maintaining or repairing any and all public utilities that may exist therein.

Signed: Nick DePrim
Asst. County Engineer of Mahoning County, Ohio

RESOLUTION- GRANTING PROPOSED IMPROVEMENT

IN THE MATTER OF THE
VACATING A PART OF CAMERAVIEW DR.
SOUTH, MILTON TOWNSHIP
Public Road

Office of County Commissioners
Mahoning County, Ohio

The Board of County Commissioners of Mahoning County, Ohio met in regular session on the 4th day of February, 1981 at the office of the Board of County Commissioners with the following members present:

Thomas J. Barrett
George J. Bindas
John Palermo

Mr. Palermo moved the adoption of the following Resolution:

WHEREAS, This day this matter came on to be heard on the report, survey, plat and detailed and accurate descriptions as filed by the County Engineer, and said report having been read in open session, the Board proceeded with the hearing of testimony bearing upon the necessity of the said improvement for the public convenience or welfare and offered either for or against going forward with the proposed improvement by interested persons; and

WHEREAS, Said Board has considered said report and all the testimony offered, and all the facts and conditions pertaining to said matter; therefore, be it

RESOLVED, That said Board of County Commissioners do find said improvement will serve the public convenience and welfare, and be it further,

RESOLVED, That said improvement as set forth and defined in said report, survey, plat and detailed and accurate descriptions as filed by the County Engineer be and the same is hereby granted and said road is hereby ordered vacated, and be it further,

, RESOLVED, That the County Engineer be and he is hereby directed to cause a record of the proceedings including the survey and plat and accurate and detailed description of said proposed improvement, to be forthwith entered in the proper road records of said County.

Mr. Barrett seconded the Resolution and the roll being called upon its adoption the vote resulted as follows:

Mr. Barrett	Aye
. Mr. Bindas	Aye
Mr. Palermo	Aye

Adopted the 4th day of February, 1981.

Signed: William E. Repasky
Clerk, Board of County Commissioners
Mahoning County, Ohio

JR. VOL. 69 Page 49

LOCATED IN G.L. 12

MILTON TOWNSHIP

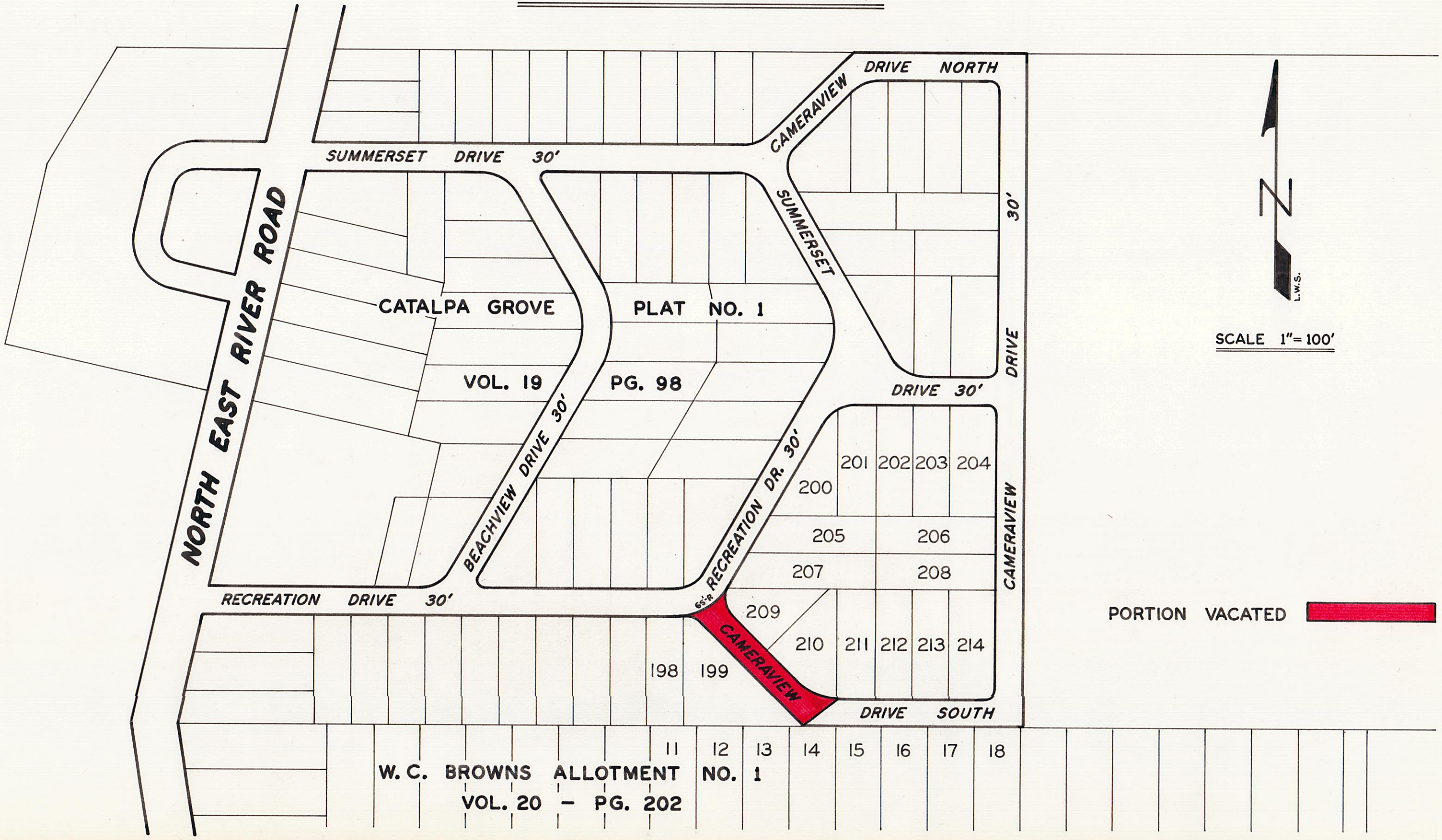

N

L.W.S.

SCALE 1"= 100'

PORTION VACATED

PUBLIC ROAD PETITION

Youngstown, Ohio January 15, 1981

To the Honorable Board of County Commissioners of Mahoning County, Ohio:

The undersigned petitioners, freeholders of said County residing in the vicinity of the proposed improvement hereinafter described, respectfully represent that the public convenience and welfare require the Vacating Part of East Alley a Public Road on the line hereinafter described, and make application to you to institute and order proper proceedings in the premises for Vacating such road, the same not being a road on the State Highway Sytem.

The following is the general route and termini of said road:

Beginning at a point on the north margin of E. Garfield Rd. (C.H. 8) formerly known as Lisbon St. said point being northeasterly a distance of 482 feet from the east margin of Youngstown-Pittsburgh Rd. S.R. 170); thence northwesterly along the centerline of East Alley a distance of 132 feet, being a right of way 10 feet in width and lying between Lot 54 and Lot No. 65 as described in original Town Plat, transcribed record - Page 24 a located in the Village of Petersburg, Pt. N ½ Sec. 36 of Springfield Township, Mahoning County, Ohio.

PETITIONERS NAMES	TAXING DISTRICT OF COUNTY IN WHICH PETITIONER OWNS REAL ESTATE
Mrs. Esther Fry	6528 Garfield Road
Jayne Bacon	6534 E. Garfield Rd.
Debra Bacon	6534 Garfield Rd.
Mrs. Gary Davis	6542 Garfield Rd.
Mrs. John Dey	6504 Garfield Rd.
Mr. John W. Dey	6504 Garfield Rd.
Mr. Richard A. George	6547 E. Garfield
Diane Flickinger	6557 E. Garfield
Don Flickinger	6557 E. Garfield
Nancy Gossard	6280 E. Garfield Rd.
Gary L. Davis	6542 E. Garfield
Amy A. Geroge	6547 E. Garfield

NOTICE OF TIME AND PLACE OF VIEW AND OF FINAL HEARING
BY PUBLICATION PUBLIC ROAD

Notice is hereby given that there is before the Board of County Commissioners of Mahoning County, Ohio, the matter of Vacating a Part of East Alley a Public Road on the line hereinafter described, known as a part of East Alley, the general route and termini of which Road are as follows:

Beginning at a point on the north margin of E. Garfield Rd. (C.H. 8) formerly known as Lisbon St., said point being northeasterly a distance of 482 feet from the east margin of Youngstown-Pittsburgh Rd. (S.R. 170); thence northwesterly along the centerline of East Alley a distance of 132 feet, being a right of way 10 feet in width and lying between lot No. 54 and Lot No. 65 as described in original Town Plat, transcribed record - Page 24 and located in the Village of Petersburg, Pt. N ½ Sec. 36 of Springfield Township, Mahoning County, Ohio.

Said Board of County Commissioners has fixed the 14th day of May 1981, at 11:00 o'clock A.M. as the date when and A Part of East Alley, Springfield Townshjp as the place where said Board will view the proposed improvement, and has also fixed the 21 day of May 1981, at 11:00 o'clock A.M. at their office in the Court House of said County, in Youngstown, Ohio as the time and place for the final hearing on said proposed improvement.

By Order of the Board of County Commissioners

MAHONING COUNTY, OHIO

Signed: William E. Repasky, Clerk

APPROVED Jr. Vol. 69 Page 133

RESOLUTION-FIXING TIME AND PLACE OF VIEW AND OF FINAL HEARING AND
NOTICE THEREOF ON PUBLIC ROAD PETITION

IN THE MATTER OF THE
Vacating a part of East Alley
Springfield Township
Public Road
Petitioned for by Gary L. Davis and others

Office of County Commissioners
Mahoning County, Ohio

The Board of County Commissioners of Mahoning County, Ohio met in regular session on the 1 day of April, 1981 at the office of the Board of County Commissioners with the following members present:
Thomas J. Barrett, George J. Bindas, John Palermo

Mr. Palermo moved the adoption of the following Resolution:
WHEREAS A Petition signed by at least twelve freeholders of the County residing in the vicinity of the propose improvement has been presented to this Board of County Commissioners requesting said Board to Vacate a Part of East Alley Springfield Township a Public Road as described therein; therefore, be it
RESOLVED, that the 14th day of May, 1981, at 11:00 o'clock A.M. be fixed as the date when we will view the proposed improvement, on which date we will meet at East Alley, Springfield Township and go over the line of said proposed improvement, and be it further,
RESOLVED, That the 21 day of May 1981, at 11:00 o'clock A.M. be fixed as the date for a final hearing thereof, which hearing will be at the office of the Board, and be it further
RESOLVED, That the Clerk of this Board be and he is hereby directed to give notice of the time and place for both such view and hearing by publication once a week for two consecutive weeks in the Youngstown Vindicator a newspaper published and having a general circulation in the County, which said notice shall also state briefly the character of said proposed improvement.
Mr. Barrett seconded the Resolution and the roll being called upon its adoption, the vote resulted as follows:
Mr. Barrett: Aye Mr. Bindas: Aye Mr. Palermo: Aye

Adopted the 1 day of April, 1981 Signed: William E. Repasky, Clerk Jr.Vol 69 Page 133

RESOLUTION-UPON VIEW OF PROPOSED IMPROVEMENT
ORDER TO COUNTY ENGINEER

IN TEH MATTER OF THE
VACATING A PART OF EAST ALLEY
SPRINGFIELD TOWNSHIP
PUBLIC ROAD

OFFICE OF COUNTY COMMISSIONERS
MAHONING COUNTY, OHIO

The Board of County Commissioners of Mahoning County, Ohio met in Regular session on the 20 day of May, 1981, at the office of the Board of Mahoning County Commissioners with the following members present: Mr. Thomas J. Barrett, Mr. George J. Bindas, Mr. John Palermo.

Mr. Palermo moved the adoption of the following Resolution:

WHEREAS, on the 21 day of May, 1981, the time heretofore fixed for view of the proposed improvement, we, the Board of County Commissioners having jurisdiction in said matter, went upon the line of said proposed improvement and made personal view of the proposed route and termini thereof and after full investigation and due consideration of all the facts and conditions pertaining thereto; therefore, be it

RESOLVED, That we do find and consider said improvement of sufficient public importance to instruct the County Engineer to make an accurate survey and plat of the same, and furnish an accurate and detailed description of the proposed improvement describing the center line and right of way lines thereof.

Said County Engineer Shall also furnish an accurate and detailed description of each tract of land which he believes will be necessary to be taken in the event the proposed improvement be made, together with the name of each owner.

Said County Engineer shall also, at the time of making such survey, set stakes at the termini of each right of way line and at all angles between such termini, and at sufficient other points on the right of way lines so that the bounds of the proposed improvement may be discernible to property owners and other interested persons; and be it further,

RESOLVED, That the said County Engineer be and he is hereby directed to make a report in writing to this Board, on or before the day of May 18, 1981 the date fixed for the final hearing, setting forth his opinion either for or against said proposed improvement, and the width to which said improvement shall be opened, which shall not be less than thirty feet; said report shall be accompanied by said plat and detailed and accurate descriptions, and filed with the County Commissioners, and this cause is continued until said date.

Mr. Barrett seconded the Resolution and the roll being called upon it adoption, the vote resulted as follows: Mr. Barrett: Aye Mr. Bindas: Aye Mr. Palermo: Aye

Adopted the 20 day of May, 1981.

Signed William E. Repasky, Clerk
Board of County Commissioners
Mahoning County, Ohio

REPORT OF COUNTY ENGINEER

IN THE MATTER OF THE VACATING
A PART OF EAST ALLEY
PUBLIC ROAD

COUNTY ENGINEER'S OFFICE
MAHONING COUNTY, OHIO
MAY 18, 1981

PETERSBURG
SPRINGFIELD TOWNSHIP

TO THE BOARD OF COUNTY COMMISSIONERS OF MAHONING COUNTY, OHIO.

The undersign in obedience to your order dated May 14, 1981, proceeded on the 18 day of May 1981, to make an accurate survey and plat of the Public Road proposed to be improved, and respectfully submits the following report:

In the opinion of the undersigned the proposed improvement should be granted.

An accurate survey and plat, and an accurate and detailed description of each tract of land which the undersigned County Engineer believes will be necessary to be taken in the event the proposed improvement be made, together with the name of each owner, accompany this report and are made a part hereof.

An accurate and detailed description of the proposed improvement describing therein the centerline and right of way lines follows:

Beginning at a point on the north margin of E. Garfield Rd. (C.H. 8) formerly known as Lisbon St., said point being northeasterly a distance of 482 feet from the east margin of Youngstown-Pittsburgh Rd. (S.R. 170); thence northwesterly along the centerline of East Alley a distance of 132 feet, being a right of way 10 feet in width and lying between lot No. 54 and Lot No. 65 as described in the original town plat, transcribed record - page 24 and located in Petersburg, Pt. N ½ Sec. 36 of Springfield Township, Mahoning County, Ohio.

Reserving the right and easement to enter upon the above described boundaries for the purpose of maintaining or repairing any and all public utilities that may exist therein.

Signed: Larry Steiner
Asst. County Engineer of Mahoning County, Ohio

RESOLUTION

GRANTING PROPOSED IMPROVEMENT

IN THE MATTER OF
THE VACATING A PART OF EAST ALLEY
SPRINGFIELD TOWNSHIP

OFFICE OF COUNTY COMMISSIONERS
MAHONING COUNTY, OHIO

The Board of County Commissioners of Mahoning County, Ohio met in regular session on the 27th day of May, 1981 at the office of the County Commissioners with the following members present:

Thomas J. Barrett
George J. Bindas
John Palermo

Mr. Palermo moved the adoption of the following Resolution:

WHEREAS, this day this matter came on to be heard on the report survey, plat and detailed and accurate description as filed by the County Engineer, and said report having been read in open session the Board proceeded with the hearing of testimony bearing upon the necessity of the said improvement for the public convenience or welfare and offered eithr for or against going forward with the proposed improvement by interested persons; and

WHEREAS, said Board has considered said report and all the testimony offered, and all the facts and conditions pertaining to said matter; be it

RESOLVED, that said Board of County commissioners do find said improvement will serve the public convenience and welfare, and be it further

RESOLVED, that said improvement as set forth and defined in said report, survey, plat and detailed and accurate description as filed by the County Engineer, be and the same is hereby granted and said road is hereby ordered vacated.

Beginning at a point on the north margin of E. Garfield Rd. (C.H. 8) formerly known as Lisbon Street, said point being northeasterly a distance of 482 feet from the east margin of Youngstown-Pittsburgh Rd. (S.R. 170); thence northwesterly along the centerline of East Alley a distance of 132 feet, being a right of way 10 feet in width and lying between Lot No. 54 and Lot No. 65 as described in the original Town Plat, transcribed record - Page 24 and located in the Village of Petersburg, Pt. N ½ Sec. 36 of Springfield Township, Mahoning County, Ohio.

Mr. Barrett seconded the Resolution and the roll being called upon its adoption the vote resulted as follows:

Mr. Barrett: Aye
Mr. Bindas: Aye
Mr. Palermo: Aye

signed: William E. Repasky
Clerk of the Board

Adopted this 27th day of May, 1981.

Jr. Vol. 69 Page 221

LOCATED IN SECTION 36

SPRINGFIELD TOWNSHIP

PETERSBURG



SCALE 1" = 100'

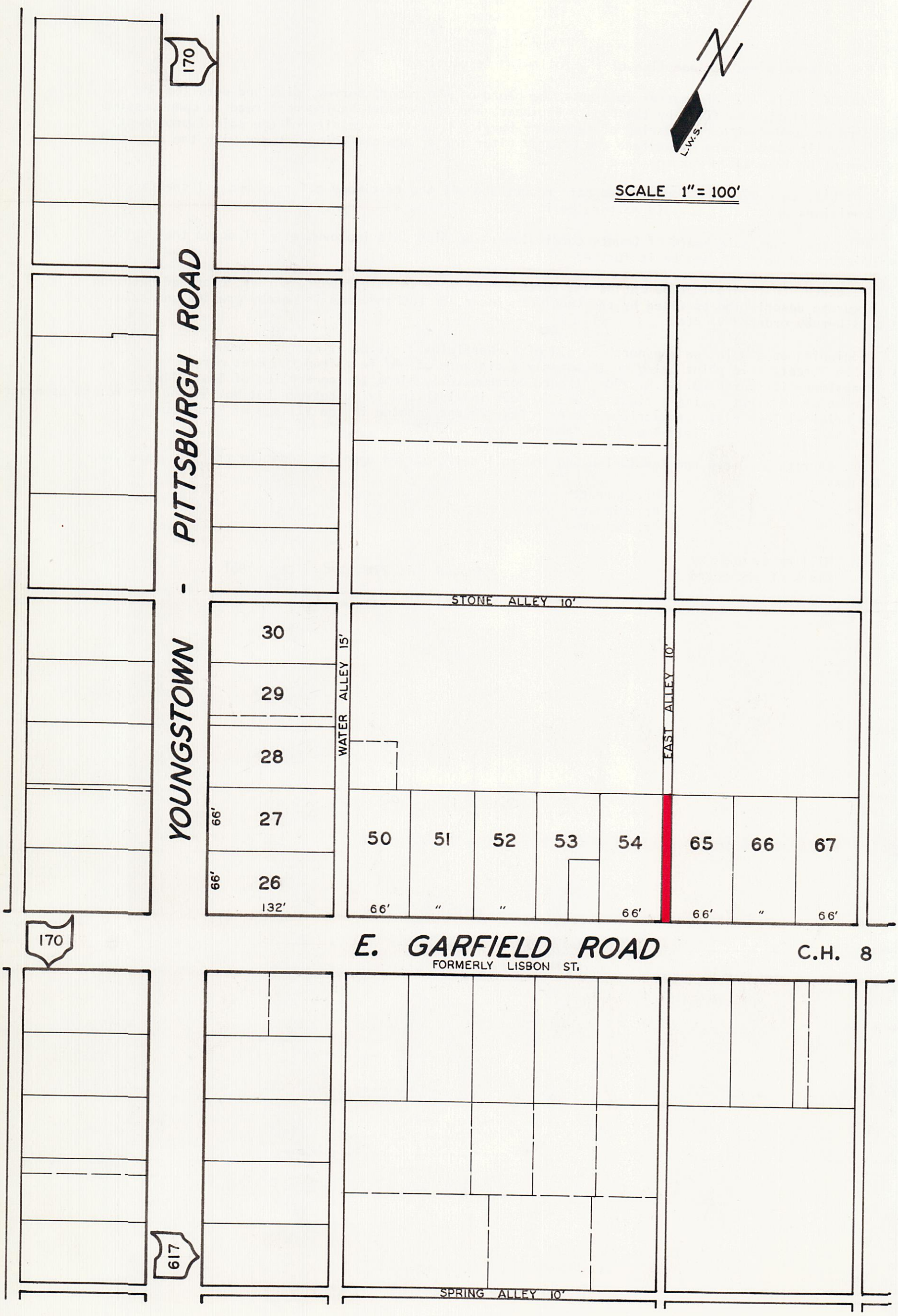

PORTION VACATED

PUBLIC ROAD PETITION

TO THE HONORABLE BOARD OF COUNTY COMMISSIONERS OF MAHONING COUNTY, OHIO:

The undersigned petitioners, freeholders of said County residing in the vicinity of the proposed improvement hereinafter described, respectfully represent that the public convenience and welfare require the vacating of a part of Huntmere a Public Road in the line hereinafter described, and make application to you to institute and order proper proceedings in the premises for vacating such road, the same not being a road on the State Highway System.

The following is the general route and termini of said road:

Beginning at the intersection of the centerline of Huntmere Road with the west margin of Idaho Road and extending 225.5 feet to the extension of the rear lot line of Lot 69 in the Austintown Heights Replat and being 50 feet in width, as recorded in Vol. 21; page 75, Mahoning County Record of Plats.

PETITIONERS NAMES	TAXING DISTRICT OF COUNTY IN WHICH PETITIONER OWNS REAL ESTATE
June Fitch	88 Idaho Road Lot 70
J.S. Kunovich	62 Idaho Rd. Lot 76
Janice Kunovich	108 " Lot 68
Blanche Franklin	117 Idaho Rd. Lot 27
Laverne Franklin	117 Idaho Lot 27
Bertha Fascia	129 Idaho Rd. Lot 30
Viola Sallaz	135 Idaho Rd. Lot 31
Kathryn Dezel	151 " Lot 35
Betty J. Barwick	170 Idhao Rd. Lot 57
Carol Y. Savage	152 " Lot 58
Frank W. Minehart	146 Idaho Rd. Lot 59
Selma G. Richards	143 " Lot 33
George Richards	143 " "
Wm. E. Hollowell	139 Idaho Rd. Lot 32
Pearl Hollowell	139 Idaho Rd. Lot 32
Ruth Wilhide	134 Idaho Rd. Lot 62
Denise Sonner	126 Idaho Lot 64
Alvie Brantingham	122 Idaho Lot 65
Irene Brantingham	" " "
Harold Stephenson	112 Idaho Lot 67
Mabel Eynon	68 Idaho Lot 74
Denise Roman (Gardner)	59 Idaho R. Lot 18
Mr. & Mrs. Allan Barnhart	72 Idaho Lot 73
Ronald Augustinsky	140 Idaho Lot 69

RESOLUTION-FIXING TIME AND PLACE OF VIEW AND OF FINAL HEARING AND NOTICE THEREOF ON PUBLIC ROAD PETITION

IN THE MATTER OF THE
VACATING A PART OF HUNTMERE AVE.
AUSTINTOWN TOWNSHIP
Public Road
PETITIONED FOR BY JUNE FITCH AND OTHERS

OFFICE OF COUNTY COMMISSIONERS
Mahoning County, Ohio

The Board of County Commissioners of Mahoning County, Oh-o met in Regular session on the 20th day of May, 1981 at the office of the Board of County Commissioners with the following members present:

Thomas J. Barrett
George J. Bindas
John Palermo

Mr. Palermo moved the adoption of the following Resolution:

WHEREAS, A Petition signed by at least twelve freeholders of the County residing in the vicinity of the proposed improvement has been presented to this Board of County Commissioners requesting said Board to Vacate a part of Huntmere Ave. a Public Road as described therein; therefore, be it

RESOLVED, that the 2nd day of July 1981 at 10:00 o'clock A.M. be fixed as the date when we will view the proposed improvement, on which date we will meet at the site and go over the line of said proposed improvement; and be it further

RESOLVED that the 9th day of July, 1981 at 10:00 o'clock A.M. be fixed as the date for a final hearing thereof, which hearing will be at the office of the Board; and be it further,

RESOLVED, That the Clerk of this Board be and he is hereby directed to give notice of the time and place for both such view and hearing by publication once a week for two consecutive weeks in the Youngstown Vindication a newspaper published and having general circulation in the County, which said notice shall also state briefly the character of said proposed improvement.

Mr. Barrett seconded the Resolution and the roll being called upon its adoption, the vote resulted as follows:

Mr. Barrett Aye
Mr. Bindas Aye
Mr. Palermo Aye

Adopted the 20th day of May, 1981.

(signed) William E. Repasky
Clerk, Board of County Commissioners
Mahoning County, Ohio

APPROVED
Jr. Vol. 69 Page 213

NOTICE OF TIME AND PLACE OF VIEW AND OF FINAL HEARING
PUBLIC ROAD

(By Publication)

Notice is hereby given that there is before the Board of County Commissioners of Mahoning County, Ohio, the matter of Vacating a part of Huntmere Avenue, a public road on the line hereinafter described, known as a Part of Huntmere Avenue the general route and termini of which Road are as follows:

Beginning at the intersection of the centerline of Huntmere Road with the west margin of Idaho Rd. and extending 225.5 feet to the extension of the rear lot line of Lot 69 in Austintown Heights Replat and being 50 feet in width, as recorded in Vol. 21; page 75, Mahoning County Record of Plats.

Said Board of County commissioners has fixed the 2nd day of July, 1981 at lo:00 o'clock A.M. as the date when and Huntmere Ave., Austintown Township, as the place where said Board will view the proposed improvement, and has also fixed the 9th day of July, 1981 at 10:00 o'clock A.M. at their office in the County Office Building of said County in Youngstown, Ohio as the time and place for the final hearing on said proposed improvement.

By Order of the Board of County Commissioners

MAHONING COUNTY, OHIO

signed William E. Repasky
Clerk

APPROVED
Jr. Vol. 69 Page 296

PROOF OF PUBLICATION

The State of Ohio
Mahoning County

Personally appeared before the undersigned authority, Mrs. Melanie George, of the Youngstown Vindicator, a newspaper printed and of general circulation in said County, State and being duly sworn, on hear oath deposes and says that the notice heretoe attached was publsihed for two consecutive weeks and that insertions were as follows:

May 26, 1981 June 2, 1981

Signed: Melanie George

Sworn to and subscribed before me this 3rd day of June A.D. 1981.

signed Helen I. Kopsco, Notary Public

RESOLUTION - UPON VIEW OF PROPOSED IMPROVEMENT -ORDER TO COUNTY ENGINEER

IN THE MATTER OF THE
VACATING A PART OF HUNTMERE AVENUE
AUSTINTOWN TOWNSHIP
Public Road

OFFICE OF COUNTY COMMISSIONERS
MAHONING COUNTY, OHIO

The Board of County commissioners of Mahoning County, Ohio met in Regular session on the 20th day of May 1981, at the office of the Board of County commissioners with the following members present:

Thomas J. Barrett
George J. Bindas
John Palermo

Mr. Palermo moved the adoption of the following Resolution:

WHEREAS, on the 2nd day of July, 1981 the time heretofore fixed for view of the proposed improvement, we, the Board of County commissioners having jurisdiction in said matter, went upon the line of said proposed improvement and made personal view of the proposed route and termini thereof, and after full investigation and due consideration of all the facts and conditions pertaining thereto; therefore be it,

RESOLVED, That we do find and consider said improvement of sufficient public importance to instruct the County Engineer to make an accurate survey and plate of the same, and furnish an accurate and detailed description of the proposed improvement describing the center line and right of way lines thereof.

Said County Engineer shall also furnish an accurate and detailed description of each tract of land which he believes will be necessary to be taken in the event the proposed improvement be made, together with the name of each owner.

Said County Engineer shall also, at the time of making such survey, set stakes at the termini of each right of way line and at all angles between such termini, and at sufficient other points on the right of way lines so that the bounds of the proposed improvement may be discernible to property owners and other interested persons, and be it further,

RESOLVED, That the said County Engineer be and he is hereby directed to make a report in writing to this Board, on or before the 9th day of July, 1981, the date fixed for the final hearing, setting forth his opinion either for or against said proposed improvement, and the width to which said improvement shall be opened, which shall not be less than thirty feet; said report shall be accompanied by said plat and detailed and accurate descriptions, and filed with the County commissioners, and this cause is continued until said date.

Mr. Barrett seconded the Resolution and the roll being called upon its adoption, the vote resulted as follows:

Mr. Barrett Aye
Mr. Bindas Aye
Mr. Palermo Aye

Adopted the 20th day of May, 1981.

Signed: William E. Repasky
Clerk, Board of County Commissioners

APPROVED
Jr. Vol. 69 Page 296

REPORT OF COUNTY ENGINEER

IN THE MATTER OF THE
VACATING A PART OF HUNTMERE AVENUE
AUSTINTOWN TOWNSHIP
Public Road

County Engineer's Office
Mahoning County, Ohio

July 2, 1981

To the Board of County Commissioners of Mahoning County, Ohio:

The undersigned in obedience to your order dated July 2, 1981,proceeded on the 6th day of July,1981 to make an accurate survey and plat of the Public Road proposed to be improved, and respectfully submits the following report:

In the opinion of the undersigned the proposed improvement should be granted.

An accurate survey and plat, and an accurate and detailed description of each tract of land which the undersigned County Engineer believes will be necessary to be taken in the event the proposed improvement be made, together with the name of each owner, accompany this report and are made a part hereof.

An accurate and detailed description of the proposed improvement describing therein the center line and right of way lines follows:

Beginning at a point on the west margin of Idaho Road, said point being S 2°-56' W a distance of approximately 954.3 feet from the south margin of Mahoning Avenue (C.H. 18) formerly S.R. 18, thence N 86°-56' W along the centerline of Huntmere Avenue a distance of 225.5 feet to a point on the east margin of a formerly vacated part of said Huntmere Avenue as described in a correction plat, volume 70 - page 170 of the Mahoning County Record of Plats, being a right of way 50 feet in width and known as part of Huntmere Avenue lying between a part of Lot No. 94 and Lot No. 70 to the north and Lot No. 69 to the south as recorded in Austintown Heights Replat volume 21 - page 75 of the said Mahoning County Record of Plats and located in W. ½ G.L. 10 and W. ½ G.L. 11, Austintown Township, Mahoning County, Ohio.

Reserving the right and easement to enter upon the above described boundaries for the purpose of maintaining or repairing any and all public utilities that may exist therein.

The undersigned recommends the following changes in the proposed improvment which in his judgement should be made in the event the proposed improvement be granted, to-wit:

Signed: Larry Steiner
Asst. Engineer, Mahoning County,Ohio

RESOLUTION-GRANTING PROPOSED IMPROVEMENT

IN THE MATTER OF VACATING A PART OF HUNTMERE AVE.
AUSTINTOWN TOWNSHIP

OFFICE OF COUNTY COMMISSIONERS
MAHONING COUNTY, OHIO

The Board of County Commissioners of Mahoning County, Ohio, met in Regular session on the 12th day of August, 1981 at the Office of the County Commissioners with the following members present;

Thomas J. Barrett
George J. Bindas
John Palermo

Mr. Palermo moved the adoption of the following Resolution:

WHEREAS, this day this matter came on to be heard on the report, survey, plat and detailed and accurate description as filed by the County Engineer, and said report having been read in open session, the Board proceeded with the hearing of testimony bearing upon the necessity of the said improvement for the public convenience or welfare and offered either for or against going forward with the proposed improvement by interested persons; and

WHEREAS, said Board has considered said report and all the testimony offered, and all the facts and conditions pertaining to said matter; therefore, be it,

RESOLVED, that said Board of County Commissioners do find said improvement will serve the public convenience and welfare, and be it further,

RESOLVED, that said improvement as set forth and defined in said report, survey, plat and detailed and accurate description as filed by the County Engineer, be and the same is hereby granted and said road is hereby ordered vacated:

Beginning at the interestion of the centerline of Huntmere Road with the west margin of Idaho Road and extending 225.5 feet ot the extension of the rear lot line of Lot 69 in Austintown Heights Replat and being 50 feet in width, as recorded in Vol. 21, page 75 Mahoning County Record of Plats

Mr. Barrett seconded the Resolution and the roll being called upon its adoption the vote resulted as follows:

Mr. Barrett: Aye
Mr. Bindas: Aye
Mr. Palermo: Aye

signed: Walter M. Duzzny
Clerk of the Board

Adopted this 12th day of Aug. 1981
Jr.Vol. 69 page 344

LOCATED IN G.L. 10 & G.L. 11

AUSTINTOWN TOWNSHIP

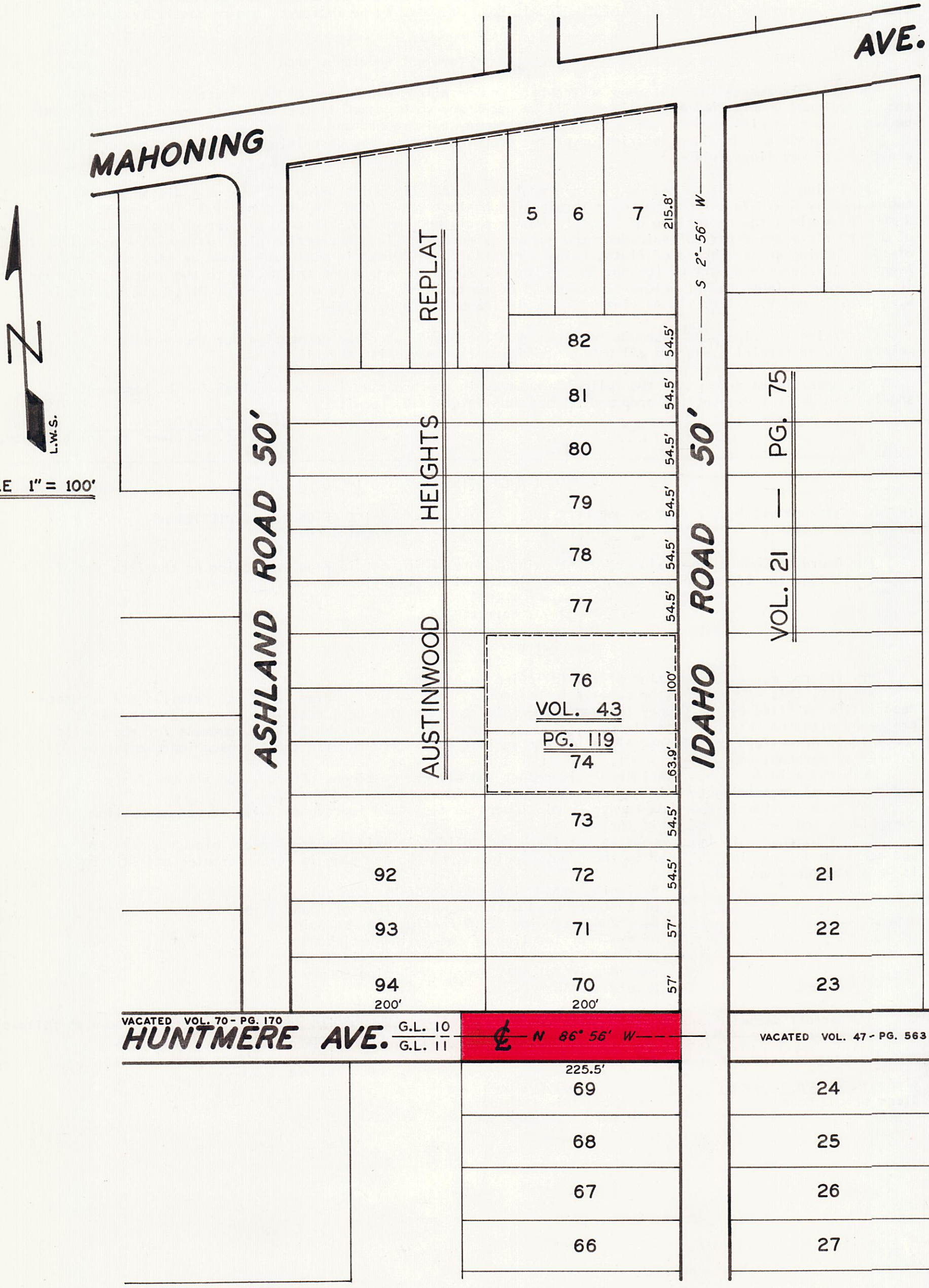

PORTION VACATED

PUBLIC ROAD PETITION

BOARDMAN TOWNSHIP Ohio APRIL 13, 1981

To the Honorabor Board of County Commissioners of Mahoning County, Ohio.

The undersigned petitioners, freeholders of said County residing in the vicinity of the proposed improvement hereinafter described, respectfully represent that the public convenience and welfare require the Vacating a Part of Mapleridge Drive a Public Road on the line hereinafter described, and make application to you to institute and order proper proceedings in the premises for vacating such road, the same not being a road on the State Highway System.

The following is the general route and termini of said road:

Beginning at the intersection of East Margin of Forestridge being also the East marging of Oakridge with the centerline of Mapleridge Dr., thence easterly along the centerline of said Mapleridge Drive a distance of approximately 150 feet to the West margin of the George Farm Plat and being 50 feet in width.

Reference:
The above part of Mapleridge Drive is located between Lot No. 103 to the North and Lot No. 104 to the south as shown in the Mahoning County Record of Plats, Vol. 47, page 45 of the Applewood Acres Plat No. 3.

Petitioners Names	Taxing District of County in which Petitioner owns Real Estate
Wilton L. Fowler	891 Oakridge Dr.
Elsie B. Fowler	"
Rose Marie Custer	858 Oakridge Dr.
Clarence P. Custer	885 Oakridge Dr.
Lucille Nerone	879 Oakridge Dr.
Albert P. Nerone	879 "
Alexander Stuart	858 Mapleridge Dr.
Rita Stuart	"
Jayne Pursifull	885 Forestridge Dr.
Helen L. Fallot	860 Mapleridge Dr.
John P. Follot	"
Robert Turner	898 Forestridge Dr.
Rose Turner	898 Forestridge Dr.
Jeanette Rowe	587 Forestridge Dr.
William Rowe	587 Forestridge Dr.
Karen L. Milano	894 Forestridge Dr.
Dennis E. Milano	894 Forestridge Dr.
Bernice McCollum	888 Forestridge Dr.
Walter Kijouski	882 Forestridge Dr.
Julie A. Hecken	866 Forestridge Dr.
Fred L. Hiken	866 Forestridge Dr.
Caroline L. Ceglie	860 Forestridge Dr.
Patrick P. Ciglie	860 Forestridge Dr.
Edward L. Novotny	857 Forestridge Dr.

NOTICE OF TIME AND PLACE OF VIEW AND OF FINAL HEARING
(Public Road)
(by publication)

Notice is hereby given that there is before the Board of County Commissioners of Mahoning County, Ohio the matter of Vacating a Part of Mapleridge Dr. the general route and termini of which Road are as follows:

Beginning at the intersection of East Margin of Forestridge being also the East margin of Oakridge with the centerline of Mapleridge Drive, thence easterly along the centerline of said Mapleridge Drive, a distance of approximately 150 feet to the West margin of the George Farm Plat and being 50 feet in width.

The above part of Mapleridge Drive is located between Lot No. 103 to the North and Lot No. 104 to the South as shown in the Mahoning County Record of Plats, Vol. 47, page 45 of the Applewood Acres Plat No. 3.

Said Board of County Commissioners has fixed the 2nd day of July, 1981, at 11:00 o'clock A.M. as the date when and Part of Mapleridge Drive, Boardman Township as the place where said Board will view the proposed improvement, and has also fixed the 9th day of July 1981, at 11:00 o'clock A.M. at their office in the Mahoning County Office Bldg. of said County in Youngstown, Ohio as the time and place for the final hearing on said proposed improvement.

By Order of the Board of Commissioners
Mahoning County, Ohio

signed: William E. Repasky
Clerk

APPROVED
Jr.Vol. 69 Page 297

PROOF OF PUBLICATION STATE OF OHIO
MAHONING COUNTY

Personnaly appeared before the undersigned authority Mrs. Melanie George of the Vindicator Printing Co., publishers of the Youngstown Vindicator, a newspaper printed and of general circulation in said County, and State, and being duly sworn, on her oath deposes and says that the notice hereto attached was published for two consecutive weeks and that insertions were as follows:
May 26, 1981; June 2, 1981.

signed: Melanie George

Sworn to and subscribed before me this 3rd day of June A.D. 1981 signed: Helen I. Kopsco, Notary Public

---

RESOLUTION - UPON VIEW OF PROPOSED IMPROVEMENT
ORDER TO COUNTY ENGINEER

IN THE MATTER OF THE
VACATING A PART OF MAPLERIDGE DRIVE
BOARDMAN TOWNSHIP
Public Road

OFFICE OF COUNTY COMMISSIONERS
MAHONING COUNT, OHIO

The Board of County Commissioners of Mahoning County, met in regular session on the 20th day of May, 1981 at the office of the Board of County Commissioners with the following members present:

Thomas J. Barrett
George J. Bindas
John Palermo

Mr. Palermo moved the adoption of the following Resolution:

WHEREAS, on the 2nd day of July, 1981 the time heretofore fixed for view of the proposed improvement we, the Board of County Commissioners having jurisdiction in said matter, went upon the line of said proposed improvement and made personal view of the proposed route and termini thereof, and after full investigation and due consideration of all the facts and conditions pertaining thereto; therefore be it,

RESOLVED, That we do find and consider said improvement of sufficient public importance to instruct the County Engineer to maka an accurate survey and plat of the same, and furnish an accurate and detailed description of the proposed improvement describing the center line and right of way lines thereos.

Said County Engineer shall also furnish an accurate and detailed description of each tract of land which he believes will be necessary to be taken in the event the proposed improvement be made, together with the name of each owner.

Said County Engineer shall also, at the time of making such survey, set stakes at the termini of each right of way line and at all angles between such termini, and at sufficient other points on the right of way lines so that the bounds of the proposed improvement may be discernible to property owners and other interested persons; and be it further

RESOLVED, That the said County Engineer be and he is hereby directed to make a report in writing to this Board, on or before the 9th day of July, 1981, the date fixed for the final hearing, setting forth his opinion either for or against said proposed improvement, and the width to which said improvement shall be opened, which shall not be less than thirty feet; said report shall be accompanied by said plat and detailed and accurate descriptions, and filed with the County Commissioners, and this cause is continued until said date.

Mr. Barrett seconded the Resolution and the roll being called upon its adoption, the vote resulted as follows:

Mr. Barrett	Aye
Mr.Bindas	Aye
Mr. Palermo	Aye

Adopted the 20th day of May 1981.

signed: William E. Repasky
Clerk,Board of County Commissioners
Mahoning County, Ohio

APPROVED:

Jr. Vol. 69 PAGE 296 & 297

REPORT OF COUNTY ENGINEER

IN THE MATTER OF THE
VACATING A PART OF MAPLERIDGE DR.
Public Road
BOARDMAN TOWNSHIP

County Engineer's Office
Mahoning County, Ohio
July 2nd, 1981

To the Board of County Commissioners of Mahoning County, Ohio:

The undersigned in obedience to your order dated July 2, 1981 proceeded on the 6th day of July, 1981 to make an accurate survey and plat of the Public Road proposed to be improved, and respectfully submits the following report.

In the opinion of the undersigned the proposed improvement should be granted.

An accurate survey and plat, and an accurate and detailed description of each tract of land which the undersigned County Engineer believes will be necessary to be taken in the event the proposed improvement be made, together with the name of each owner, accompany this report and are made a part hereof.

An accurate and detailed description of the proposed improvment describing therein the center line and right of way lines follows:

Beginning at a point on the east margin of Forestridge Drive, said point being southerly a distance of 76.53 feet from the northwest corner of Lot No. 103 as described in the Mahoning County Record of Plats, volume 47 - page 45 of the Applewood Acres Plat No. 3; thence southerly along the arc of a 25 foot radius to a point on the south margin of said Lot No. 103; thence easterly along the arc of 233.67 foot radius a distance of 16.22 feet to a point; thence S 86°-54' E along the south margin of said Lot No. 103 a distance of 111.38 feet to a point, said point also being the southeast corner of said Lot No. 103; thence S 2°-05' W along the east margin of Mapleridge Drive a distance of 50 feet to a point, said point also being the northeast corner of Lot No. 104 as described in volume 49 - page 76 of a replat of Lot No. 104; thence N 86°-54' W along the north margin of said Lot No. 104 a distance of 11.226 feet to a point; thence westerly along the arc of a 183.67 foot radius a distance of 20.80 feet to a point; thence southerly along the arc of a 25 foot radius to a point on the west margin of said Lot No. 104, said point also being northerly a distance of 51.48 feet from the southwest corner of said Lot No. 104 said point also being on the east margin of Oakridge Drive; thence N 3°-06' E along the east margin of said Oakridge Drive and the east margin of said Forestridge Drive to the place of beginning and containing within said boundaries that area known as a part of Mapleridge Drive, a 50 foot right of way located in PT. of G.L. No. 23 of the 4th division, Boardman Township, Mahoning County,Ohio.

Reserving the right and easement to enter upon the above described boundaries for the purpose of maintaining or repairing any and all public utilities that may exist therein.

signed: Larry Steiner
Asst. County Engineer of Mahoning County, Ohio

RESOLUTION

GRANTING PROPOSED IMPROVEMENT

IN THE MATTER OF
VACATING A PART OF MAPLERIDGE DRIVE
BOARDMAN TOWNSHIP

OFFICE OF COUNTY COMMISSIONERS
MAHONING COUNTY, OHIO

The Board of County Commissioners of Mahoning County, Ohiomet in Regular session on the 12th day of August 1981 at the office of the County Commissioners with the following members present:

Thomas J. Barrett
George J. Bindas
John Palermo

Mr. Palermo moved the adopt-on of the following Resolution:

WHEREAS, this day this matter came on to be heard on the report, survey, plat and detailed and accurate description as filed by the County Engineer, and said report having been read in open session, the Board proceeded with the hearing of testimony bearing upon the necessity of the said improvement for the public convenience or welfare and offered either for or against going forward with the proposed improvement by interested persons; and

WHEREAS, said Board has considered said report and all the testimony offered, and all the facts and conditions pertaining to said matter, therefore be it,

RESOLVED, That said Board of County Commissioners do find said improvement will serve the public convenience and welfare, and be it further,

RESOLVED, that said improvement as set forth and defined in said report, survey, plat and detailed and accurate description as filed by the County Engineer, be and the same is hereby granted and said road is hereby ordered vacated.

Beginning at the intersection of East Margin of Forestridge being also the East margin of Oakridge with the centerline of Mapleridge Drive, thence easterly along the centerline of said Mapleridge Drive, a distance of approximately 150 feet to the west margin of the George Farm Plat and being 50 feet in width.
The above part of Mapleridge Drive is located between Lot No. 103 to the North and Lot No. 104 to the south as shown in the Mahoning County Record of Plats, Vol. #47, page 45 of the Applewood Acres Plat No. 3

Mr Barrett seconded the Resolution and the roll being called upon its adoption the vote resulted as follows:

Mr. Barrett: Aye
Mr. Bindas: Aye
Mr. Palermo: Aye

signed: Walter M. Duzzny
Clerk of the Board

Adopted this 12th day of August 1981.

Jr. Vol. 69 page 345.

LOCATED IN PART OF G.L. 23

BOARDMAN TOWNSHIP

SCALE 1" = 100'

DR.

APPLEWOOD ACRES PLAT NO. 3

FORESTRIDGE

VOL. 47 - PG. 45

DR.

100

101

102

103

76.53'

R=25'

16.22'

A

S 86°-54' E
111.38'

N 3°-06' E

S 2°-05' W

B

112.26'
N 86°-54' W

20.80'

R=25'

51.48'

104

MAPLERIDGE DR. 50'

162

REPLAT

VOL. 49 - PG. 76

161

DR.

160

168

167

159

158

157

OAKRIDGE

LYNRIDGE DR.

APPLERIDGE

APPLEWOOD ACRES PLAT NO. 4

VOL. 50 - PG. 31

A - R=233.67'

B - R=183.67'

THE GEORGE FARM PLAT VOL. 11 - PG. 71

PORTION VACATED

PUBLIC ROAD PETITION

Youngstown, Ohio March 21, 1978

To the Honorable Board of County Commissioners of Mahoning County, Ohio:

The undersigned petitioners, freeholders of said County residing in the vicinity of the proposed improvement hereinafter described, respectfully represent that the public convenience and welfare require the Vacating a Part of Atlanta Avenue a Public Road on the line hereinafter described and make application to you to institute and order proper proceedings in the premises for Vacating such road, the same not being a road on the State Highway System.

The following is the general route and termini of said road:

Beginning at the northeast corner of Lot No. 55 along the south side of Norquest Blvd., thence southerly along the east side of Lot No. 55 which is the westerly right of way line of Atlanta Avenue a distance of 220.52 feet to the Southeast corner of Lot No. 55 and the northeast corner of Lot No. 54, thence easterly across Atlanta Avenue a distance of 50.00 feet to the Northwest corner of Lot No. 51 and the southwest corner of Lot No. 56; thence northerly along the east right of way of Atlanta Avenue and the west property line of Lot No. 56 a distance of 221.65 feet ot the southern right of way line of Norquest Blvd; westerly along the southern right of way line of Norquest Blvd. a distance of 50.00 feet to the northeast corner of Lot No. 55 the place of beginning.

Petitioners Names	Taxing District of County in which Petitioner owns Real Estate
Walter Terlecky	Atlanta Ave.
Forence N. Warner	5099 Norquest Blvd.
Dorothy E. White	5091 Norquest Blvd.
Robert C. White	5091 Norquest Blvd.
Alfonso Donnarun	5087 Norquest Blvd.
Connie Donnarun	5087 Norquest Blvd.
M & Mrs George C. Riebe Jr.	5065 Norquest Blvd.
Irene G. Jakobe	5069 Norquest Blvd.
Robert M. Milne	5098 Norquest Blvd.
Patricia Boyce	4972 Norquest Blvd.
Carole Williams	4966 Norquest Blvd.

RESOLUTION - FIXING TIME AND PLACE OF VIEW AND OF FINAL HEARING AND NOTICE THEREOF ON PUBLIC ROAD PETITION

IN THE MATTER OF THE
VACATING A PART OF ATLANTA AVENUE
AUSTINTOWN TOWNSHIP
Public Road
Petitioned for by Walter Terlecky and others

OFFICE OF COUNTY COMMISSIONERS
MAHONING COUNTY, OHIO

The Board of County Commissioners of Mahoning County, Ohio, met in regular session of the 16 day of May 1978 at the office of the Board of County Commissioners with the following members present:

Thomas J. Barrett
George J. Bindas
John Palermo

Mr. Barrett moved the adoption of the following Resolution:

WHEREAS, a Petition signed by at least twelve freeholders of the county residing in the vicinity of the proposed improvement has been presented to this Board of County Commissioners requesting said Board to vacate part of Atlanta Ave. a Public Road as described therein; therefore be it

RESOLVED, that the 2nd day of August 1978, at 10:00 o'clock A.M. EST be fixed as the date when we will view the proposed improvement, on which date we will meet at the proposed vacating site and go over the line of said proposed improvement; and be it further

RESOLVED that the 9th day of August, 1978 at 10:00 o'clock A.M. EDST be fixed as the date for a final hearing thereof, which hearing will be at the office of the Board, and be it further

RESOLVED, That the Clerk of this Board be and he is hereby directed to give notice of the time and place for both such view and hearing by publication once a week for two consecutive weeks in the Youngstown Vindicator a newspaper published and having general circulation in the County, which said notice shall also state briefly the character of said proposed improvement.

Mr. Palermo seconded the Resolution and the roll being called upon its adoption, the vote resulted as follows:

Mr. Barrett Aye
Mr. Bindas: Aye
Mr. Palermo: Aye

Adopted the 16th day of May, 1978.

signed: Wm. E. Repasky
Clerk, Board of County Commissioners
Mahoning County, Ohio

The State of Ohio
Mahoning County

PROOF OF PUBLICATION

Personally appeared before the undersigned authority Gayle Plunkard of the Youngstown Vindicator Printing Co. publishers of the Youngstown Vindicator and Telegram, a newspaper printed and of general circulation in said County, and State, and beind duly sworn on her oath deposes and says that the notice hereto attached was published for 2 consecutive weeks and that insertions were as follows: June 28, 1978 - July 5, 1978.

signed Gayle Plunkard

Sworn to and subscribed before me this 14th day of July A.D. 1978.

Signed Helen I. Kopsco
Notary Public

NOTICE OF TIME AND PLACE OF VIEW AND OF FINAL HEARING

Vacating part of Atlanta Avenue- Public Road
(By Publication)

Notice is hereby given that there is before the Board of County Commissioners of Mahoning County, Ohio the matter of vacating part of Atlanta Avenue a Public Road on the line hereinafter described, known as part of Atlanta Avenue the general route and termini of which Road are as follows:

Beginning at the northeast corner of Lot No. 55 along the south side of Norquest Blvd.; thence southerly along thæ east side of Lot No. 55 which is the westerly right of way line of Atlanta Avenue a distance of 220.52 feet to the southeast corner of Lot No. 55 and the northeast corner of Lot No. 64; thence easterly across Atlanta Ave. a distance of 50.00 feet to the Northwest corner of Lot No. 51 and the southeast corner of Lot No. 56; thence northerly along the east right of way of Atlanta Avenue and the West property line of Lot No. 56 a distance of 221.65 feet ot the southern right of way line of Norquest Blvd. westerly along the southern right of way line of Norquest Blvd. a distance of 50.00 feet to the Northeast Corner of Lot No. 55 the place of beginning.

Said Board of County Commissioners has fixed the 2nd day of August, 1978, at 10:00 o'clock AM EDST as the date when and the proposed vacating site as the place where said Board will view the proposed improvement nad has also fixed the 9th day of August 1978 at 10:00 o'clock AM EDST at their office in the County Office Bldg. of said County, in Youngstown, Ohio as the time and place for the final hearing on saod proposed improvement.

By Order of the Board of Coun ty Commissioners
Mahoning County, Ohio

Signed: Wm. E. Repasky, Clerk

RESOLUTION-UPON VIEW OF PROPOSED IMPROVEMENT
ORDER TO COUNTY ENGINEER

IN THE MATTER OF THE VACATING
OF PART OF ATLANTA AVENUE
AUSTINTOWN TOWNSHIP
Public Road
Walter Terlecky et al

Office of County Commissioners
Mahoning County, Ohio

The Board of County commissioners of Mahoning County, Ohio met in special session on the 2nd day of August, 1978, at the office of the Board of Mahoning County Commissioners with the following members present:
Mr. Barrett- Mr. Bindas Mr. Palermo

Mr. _____ moved the adoption of the following Resolution:

WHEREAS, on the 2nd day of August, 1978, the time heretofore fixed for view of the proposed improvement we, the Board of County Commissioners having jurisdiction in said matter, went upon the line of said proposed improvement and made personal view of the proposed route and termini thereof, and after full investigation and due consideration of all the facts and conditions pertaining thereto, therefore be it,

RESOLVED that we do find and consider said improvement of sufficient public importance to instruct the Coun ty Engineer to make an accurate survey and plat of the same, and furnish an accurate and detailed description of the proposed improvement describing the center line and right of way lines thereof.

Said County Engineer shall also furnish an accurate and detailed description of each tract of land which he believes will be necessary to be taken in the event the proposed improvemen t be made, together with the name of each owner.

Said County Engineer shall also, at the time of making such survey, set stakes at the termini of each right of way line and at all angles between such termini, and at sufficient other points on the right of way lines so that the bounds of the proposed improvement may be discernible to property owners and other interested persons; and be it further

RESOLVED, That the said County Engineer be andhe is hereby directed to make a report in writing to this Board, on or before the 9th day of August, 1978, the date fixed for the final hearing, setting forth his opinion for or against said proposed improvement, and the width to which said improvement shall be opened, which shall not be less than thirty feet; said report shall be accompanied by said plat and detailed and accurate descriptions, and filed with the County Commissioners, and this cause is continued until said date.

Mr. _____ seconded the Resolution and the roll being called upon its adoption, the vote resulted as follows:

Mr. Barrett: Aye
Mr. Bindas: Aye
Mr. Palermo: Aye

Adopted the 2nd day of August, 1978.

Wm. E. Repasky, Clerk
Board of Mahoning County Commissioners

REPORT OF COUNTY ENGINEER

IN THE MATTER OF THE
VACATING PART OF ATLANTA AVENUE
Public Road
AUSTINTOWN TOWNSHIP

COUNTY ENGINEER'S OFFICE
MAHONING COUNTY, OHIO
AUGUST 3, 1978

TO THE BOARD OF COUNTY COMMISSIONERS of Mahoning County, Ohio.

The undersigned in obedience to your order dated Augsut 2, 1978, proceeded on the 3rd day of August, 1978 to make an accurate survey and plat of the Public Road proposed to be improved, and respectfully submits the following report.

In the opinion of the undersigned the proposed improvement should be granted.

An accurate survey and plat, and an accurate and detailed description of each tract of land which the undersigned County Engineer believes will be necessary to be taken in the event the proposed improvement be made, together with the name of each owner, accompany this report and are made a part hereof.

An accurate and detailed description of the prposed improvement describing therein the center line and right of way lines follows:

Beginning at a point on the south margin of Norquest Blvd said point being the northwest corner of Lot No. 56 as described in the replat of SPRING LAKE PARK PLAT NO. 2 and PART OF THE CENTRAL REALTY CO. PLAT NO. 1, Volume 27, pages 88 and 89, of the Mahoning County Record of Plats, thence southerly along the west line of said lot No. 56 which is the easterly right of way line of Atlanta Avenue a distance of 221.65 feet to a point, said point being the southwest corner of said Lot No. 56 thence westerly across Atlanta Ave. a distance of 50.00 feet to a point, said point being the southeast corner of Lot No. 55 as described in the Replat of Spring Lake Park Plat No. 2 and part of the Central Realty Co. Plat No. 1, Volume 27, pages 88 & 89, of the Mahoning County Record of Plats; thence northerly along the east line of said Lot No. 55 which is the westerly right of way line of Atlanta Avenue a distance of 220.52 feet to a point; said point being the northeast corner of said lot No. 55; thence easterly along the south margin of Norquest Blvd. a distance of 50.00 feet to the place of beginning and containing within said boundaries a aprt of Atlanta Avenue being a 50.00 foot right of way located in the W. ½ G.L. 7, Austintown Township, Mahoning County, Ohio.

Reserving therefrom the right and easement to enter upon the above described boundaries for the purpose of maintaining or repairing any and all public utilities that may exist therein.

Signed: Nick DePrim
Asst. County Engineer of Mahoning County, Ohio

RESOLUTION - GRANTING PROPOSED IMPROVEMENT
ORDERING RECORD, ETC.

IN THE MATTER OF THE
VACATING PART OF ATLANTA AVE.
Public Road

OFFICE OF COUNTY COMMISSIONERS
MAHONING COUNTY, OHIO

The Board of County Commissioners of Mahoning County, Ohio,met in regular session on the 9th day of September, 1981, at the office of the Board of County Commissioners with the following members present:
Mr. Thomas J. Barrett
Mr. George J. Bindas
Mr. John Palermo

Mr. Palermo moved the adoption of the following Resolution:

WHEREAS, this day this matter came on to be heard on the report, survey, plat and detailed and accurate descriptions as filed by the County Engineer, and said report having been read in open session, the Board proceeded with the hearing of testimony bearing upon the necessity of the said improvement for the public convenience or welfare and offered either for or against going forward with the proposed improvement by interested persons,and,

WHEREAS, Said Board has considered said report and all the testimony offered, and all the facts and conditions, pertaining to said matter; therefore be it,

RESOLVED, That said Board of County Commissioners do find said improvement will serve the public convenience and welfare; and be it further

RESOLVED, that said improvement as set forth and defined in said report, survey, plat and detailed and accurate descriptions as filed by the County Engineer be and the same is hereby granted and said road is hereby ordered VACATED, and be it further,

RESOLVED, That the County En gineer be and he is hereby directed to cause a record of the proceedings, including the survey and plat and accurate and detailed description of said proposed improvem ent, to be forthwith entered in the proper road records of said County.

Mr. Barrett seconded the Resolution, and the roll being called upon its adoption the vote resulted as follows;
Mr. Barrett: Aye
Mr. Bindas: Aye
Mr. Palermo: Aye

Adopted the 9th day of Sept. 1981.

Signed: Walter Duzzny
Clerk, Board of County Commissioners
Mahoning County, Ohio

APPROVED:
Jr. Vol. 69 Page 376

310

LOCATED IN THE W.½ G.L. 7

AUSTINTOWN TOWNSHIP

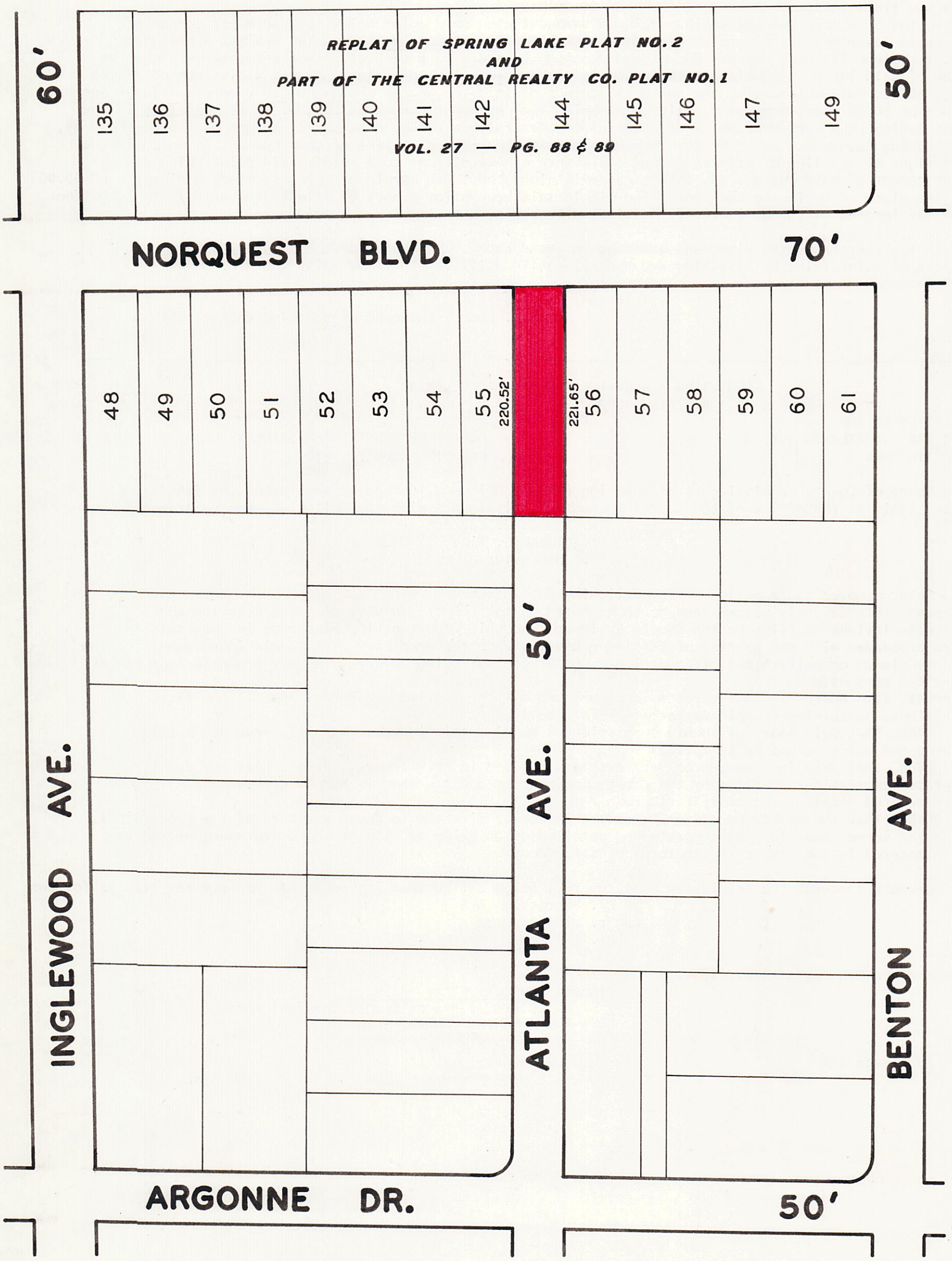

SCALE 1"=100'

PORTION VACATED

PUBLIC ROAD PETITION

BOARDMAN TOWNSHIP, OHIO

To the Honorable Board of County Commissioners of Mahoning County, Ohio:

The undersigned petitioners, freeholders of said County residing in the vicinity of the proposed improvement hereinafter described, respectfully represent that the public convenience and welfare require the Vacating of a Part of Centervale Avenue a public road on the line hereinafter described, and make application to you to institute and order proper proceedings in the premises for Vacating such road, the same not being a road on the State Highway System.

The following is the general route and termini of said road:

Beginning at the Eastern Boundary of Glenwood Ave. along Centerline of Centervale Avenue to Western Boundary of Paxton Rd.

The above part of Centervale Ave. is located between Lot No. 623 and Lot No. 631 to the north and Lot No. 622 and Lot No. 616 to the south as recorded in the Mahoning County Record of Plats, Vol. 27 -Page 36 of the Boardman Park allotment Plat No. 7 and Vol. 29 - Page 18 of the Boardman Park Allotment No. 8 being a right of way 60 feet in width and approximately 380.57 feet in length.

PETITIONERS' NAMES	TAXING DISTRICT OF COUNTY IN WHICH PETITIONERS OWN REAL ESTATE
Lawrence Green	6932 Paxton Rd.
Janice Green	6932 Paxton Rd.
Anthony R. Martin	6850 Paxton Rd.
Audrey J. Martin	6850 Paxton Rd.
Nick J. Hingel	6859 Glenwood Ave.
John Suha	6911 Glenwood Ave. Ext.
Albert S. Chizmar	6821 Glenwood Ave.
John F. Moore	6940 Paxton Rd.
Kathleen Robinson	6919 Glenwood Ave.
Jeanne Wiant	6827 Glenwood Ave.
Richard R. Ciolli	6900 Glenwood Ave.
Patricia Fellers	6936 Paxton Rd.
Linda Pennell	7879 Hitchcock Rd.
Robert S. Pennell	7879 Hitchcock Rd.
Karen Patterson	7366 Rainer Trail
Christy Vross	365 Brookfield Ave.
Thomas Vross	365 Brookfield Ave.
Clifford V. Green	6642 Glendale Ave.

NOTICE OF TIME AND PLACE OF VIEW OF
FINAL HEARING TO VACATE A PART OF
CENTERVALE AVENUE, BOARDMAN TOWNSHIP,
MAHONING COUNTY, OHIO

Notice is hereby given that there is before the Board of County Commissioners of Mahoning County,Ohio the matter of vacating a part of Centervale Avenue, Boardman Township, the general route and termini of which are as follows:

Beginning at the Eastern Boundary of Glenwood Avenue along Centerline of Centervale Avenue to the Western Boundary of Paxton Road.

The above part of Centervale Ave. is located between Lot No. 263 and Lot No. 631 to the north and Lot No. 622 and Lot No. 616 to the south as recorded in the Mahoning County Record of Plats. Volume 27, Page 36 of the Boardman Park allotment Plat No. 7 and Volume 29, Page 18 of the Boardman Park allotment No. 8 being a right of way 60 feet in width and approximately 380.57 feet in length.

Said Board of County Commissioners has fixed the 10th day of September, 1981, at 10:00 A.M. EDST, as the date when the Vacating of Centervale Avenue, Boardman Township as the place where said Board will view the proposed improvement and has also fixed the 17th day of September, 1981 at 10:00 A.M. EDST, at their office in the County Office Building, 21 West Boardman Street, Youngstown,OHio 44503 as the time and place for the final hearing on said proposed improvement.

By order of the Board of County Commissioners, Mahoning County, Ohio.

George J. Bindas, President
John Palermo
Thomas J. Barrett

Signed: William E. Repasky
Clerk of the Board

INSTRUCTIONS TO PUBLISHER: Please publish July 28 and August 4 1981. Mail 2 proofs of publication prior to the hearing.

APPROVED Jr. Vol. 69 Page 319

RESOLUTION- FIXING TIME AND PLACE OF VIEW AND OF FINAL HEARING AND NOTICE THEREOF ON PUBLIC ROAD PETITION

IN THE MATTER OF THE
Vacating a Part of Centervale Avenue
Boardman Township
Public Road

OFFICE OF COUNTY COMMISSIONERS

MAHONING COUNTY, OHIO

Petitioned by Janice Green
and others

The Board of County Commissioners of Mahoning County, Ohio, met in regular session on the 22nd day of July 1981, at the office of the Board of County Commissioners with the following members present:

Thomas J. Barrett
George J. Bindas
John Palermo

Mr. Palermo moved the adoption of the following Resolution:

WHEREAS, A Petition signed by at least twelve freeholders of the County residing in the vicinity of the proposed improvement has been presented to this Board of County Commissioners requesting said Board to Vacate a Part of Centervale Avenue a Public Road as described therein; therefore be it

RESOLVED, That the 10th day of September, 1981 at 10:00 o'clock A.M. be fixed as the date when we will view the proposed improvement, on which date we will meet at the site and go over the line of said proposed improvement, and be it further

RESOLVED, That the 17 day of September 1981 at 10:00 o'clock A.M. be fixed as the date for a final hearing thereof, which hearing will be at the office of the Board, and be it further

RESOLVED, That the Clerk of this Board be and he is hereby directed to give norice of the time and place for both such view and hearing by publication once a week for two consecutive weeks in the Youngstown Vindicator a newspaper published and having general circulation in the County, which said notice shall also state briefly the character of said proposed improvement.

Mr. Barrett seconded the Resolution and the roll being called upon its adoption, the vote resulted as follows:

Mr. Barrett: Aye
Mr. Bindas: Aye
Mr. Palermo: Aye

Adopted the 22nd day of July 1981.

Signed Walter Duzzny
Clerk, Board of County Commissioners
Mahoning County, Ohio

REPORT OF COUNTY ENGINEER

IN THE MATTER OF THE
VACATING A PART OF CENTERVALE AVE.
Public Road

COUNTY ENGINEER'S OFFICE
MAHONING COUNTY, OHIO
SEPT. 10, 1981

BOARDMAN TOWNSHIP

TO THE BOARD OF COUNTY COMMISSIONERS OF MAHONING COUNTY, OHIO:

The undersigned in obedience to your order dated Sept. 10, 1981 proceeded on the 11th day of Sept, 1981 to make an accurate survey and plat of the Public Road proposed to be improved and respectfully submits the following report:

In the opinion of the undersigned the proposed improvement should be granted.

An accurate survey and plat , and an accurate and detailed description of each tract of land which the undersigned County Engineer believes will be necessary to be taken in the event the proposed improvement be made, together with the name of each owner, accompany this report and are made a part hereof.

An accurate and detailed description of the proposed improvement describing therein the center line and right of way lines follows:

A PART OF CENTERVALE AVENUE

Beginning at a point on the East margin of Glenwood Ave., said point being southerly a distance of 45.11 feet from the northwest corner of Lot No. 623 as recorded in Vol. 27, page 36 of the Boardman Park Allotment Plat No. 7; thence; thence southerly along the arc of a circle to a point on the south margin of said Lot No. 623; thence S 86°-54'E a distance of 339.51 feet to a point on the south margin of Lot No. 631 as described in Boardman Park Allotment Plat No. 8 Vol. 29 page 18; thence northerly along an arc a distance of 38.26± feet to a point on the west margin of Paxton Road; thence S 21°-55½'W along the west margin of Paxton Rd. to a point, said point being northeasterly a distance of 38.28 feet from the southeast corner of Lot No. 616 as recorded in said Vol. 29, page 18 of the Boardman Park Allotment Plat No. 8; thence westerly along an arc a distance of 56.98± feet to a point on the north margin of Lot No. 616; thence N 86°-54' W a distance of 298.41 feet to a point on the north margin of Lot No. 622; thence southerly along the Arc of a circle to a point on the east margin of Glenwood Ave.; thence northerly along the east margin of said Glenwood Ave. a distance of approximately 119.98 feet to the place of beginning and containing within said boundaries that area known as a Part of Centervale Ave., 60 feet in width and located in G.L.3-5, Second Division, Boardman Township, Mahoning County, Ohio.

Reserving the right and easement to enter upon the above described boundaries for the purpose of maintaining or repairing any and all public utilities that may exist therein.

Signed: Larry Steiner
Asst. County Engineer
of Mahoning County, Ohio

RESOLUTION -GRANTING PROPOSED IMPROVEMENT
ORDERING RECORD, ETC.

IN THE MATTER OF THE
VACATING A PART OF CENTERVALE AVENUE
BOARDMAN TOWNSHIP
Public Road

Office of the County Commissioners
Mahoning County, Ohio

The Board of County Commissioners of Mahoning County, Ohio met in Regular session on the 14th day of October, 1981 at the office of the Board of Coun ty Commissioners with the following members present:

Thomas J. Barrett
George J. Bindas
John Palermo

Mr. Palermo moved the adoption of the following Resolution;

WHEREAS, This day this matter came on to be heard on the report, survey, plat and detailed and accurate descriptions as filed by the County Engineer, and said report having been read in open session, the Board proceeded with the hearing of testimony bearing upon the necessity of the said improvement for the public convenience or welfare and offered either for or against going forward with the proposed improvement by interested persons; and

WHEREAS, Said Board has considered said report and all the testimony offered, and all the facts and conditions pertaining to said matter; therefore, be it

RESOLVED that said Board of County Commissioners do find said improvement will serve the public convenience and welfare, and be it further

RESOLVED, That said improvement as set forth and defined in said report, survey, plat and detailed and accurate descriptions as filed by the County Engineer be and the same is hereby granted and said road is hereby ordered VACATED, and be it further

RESOLVED, That the County Engineer be and he is hereby directed to cause a record of the proceedings including the survey and plat and accurate and detailed description of said proposed improvement to be forthwith entered in the proper road records of said County.

Mr. Barrett seconded the Resolution and the roll being called upon its adoption the vote resulted as follows:

Mr. Barrett	Aye
Mr. Bindas	Aye
Mr. Palermo	Aye

Adopted the 14th day of October, 1981.

Signed: Walter Duzzny
Clerk, Board of County Commissioners
Mahoning County, Ohio

314

LOCATED IN G.L. 3,5 - 2nd DIVISION

BOARDMAN TOWNSHIP

SCALE 1"= 100'

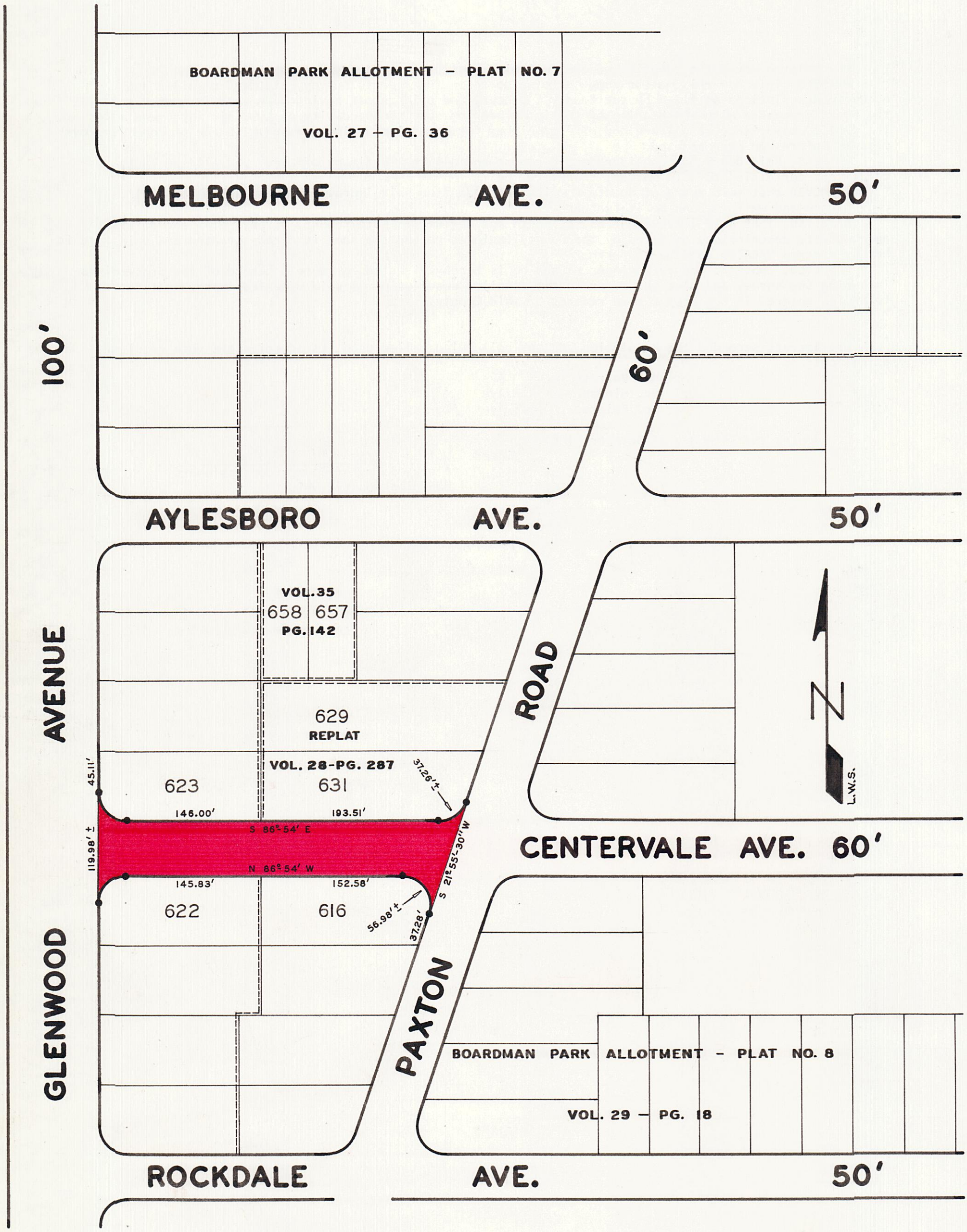

PORTION VACATED

PUBLIC ROAD PETITION

Petersburg, Ohio June 10, 1981

To the Honorable Board of County Commissioners of Mahoning County, Ohio:

The undersigned petitioners, freeholders of said County residing in the vicinity of the proposed improvement hereinafter described, respectfully represent that the public convenience and welfare require the vacating of an unnamed alley a Public Road on the line hereinafter described, and make application to you to institute and order proper proceedings in the premises for Vacating such road, the same not being a road on the State Highway System.

The following is the general route and termini of said road:
Beginning at a point on the south margin of E. Garfield Rd. (C.H. 8) formerly known as Lisbon Street, said point also being the northeast corner of permanent parcel No. 131 now or formerly owned by Thomas and Jean Green; thence southeasterly along the east line of said parcel No. 131 a distance of 330 feet to the southeast corner of said parcel No.131, said point also being on the north margin of Spring Aolley, thence northeasterly along the north margin of said Spring Alley to the southwest corner of permanent parcel No. 130 now or formerly owned by Thomas C. & B.A. Kralik; thence northwesterly along the west line of said parcel No. 130 a distance of 330 feet to the northwest corner of said parcel No. 130, said point also being on the south margin of said E. Garfield Road; thence southwesterly along the south margin of said E. Garfield Road to the place of beginning and containing within said boundaries that area known as an unnambed alley.

PETITIONERS NAMES	TAXING DISTRICT OF COUNTY IN WHICH PETITIONER OWNS REAL ESTATE
Jean O. Green	6627 E. Garfield St. Petersburg, Ohio
Tom L. Kralik	6635 E. Garfield Rd. "
Barbara A. Kralik	" " "
Kenneth R. Barnhart	6671 E. Garfield Rd. "
Robert J. Hubert	6632 E. Garfield Rd. "
Thomas Spard	6622 E. Garfield Rd. "
Violet Spard	" " "
Randall J. Wiseman	6612 E. Garfield Rd. "
Marilyn A. Wiseman	" " "
George W. Denmeade	6593 E. Garfield Rd. "
E. Ruth Denmeade	" " "
Richard A. George	6547 E. Garfield Rd. "
Amy A. George	6547 E. Garfield Rd. "
Joseph H. Hankison	6515 Cherry St. Petersburg, Ohio

RESOLUTION-FIXING TIME AND PLACE OF VIEW AND OF FINAL HEARING
AND NOTICE THEREOF ON PUBLIC ROAD PETITION

IN THE MATTER OF THE
VACATING AN UNNAMED ALLEY
SPRINGFIELD TOWNSHIP
Public Road
Petitioned for by Jean O. Green
and others

Office of County Commissioners
Mahoning County, Ohio

The Board of County Commissioners of Mahoning County, Ohio met in regular session on the 22nd day of July 1981 at the office of the Board of County Commissioners with the following members present:

Thomas J. Barrett
George J. Bindas
John Palermo

Mr. Palermo moved the adoption of the following Resolution:
WHEREAS, A Petition signed by at least twelve freeholders of the County residing in the vicinity of the proposed improvement has been presented to this Board of County Commissioners requesting said Board to Vacate an Unnamed Alley in Springfield Township, a public road as described therein; therefore be it
RESOLVED, That the 10 day of September, 1981 at 11:00 o'clock A.M. be fixed as the date when we will view the proposed improvement, on which date we will meet at the site and go over the line of said proposed improvement, and be it further
RESOLVED, That the 17th day of Sept., 1981 at 11:00 o'clock A.M. be fixed as the date for a final hearing thereof, which hearing will be at the office of the Board, and be it further
RESOLVED,That the Clerk of this Board be and he is hereby directed to give notice of the time and place for both such view and hearing by publication once a week for two consecutive weeks in the Youngstown Vindicator a newspaper published and having general circulation in the County, which said notice shall also state briefly the character of said proposed improvement.

Mr. Barrett seconded the Resolution and the roll being called upon its adotpion, the vote resulted as follows:

Mr. Barrett Aye
Mr. Bindas Aye
Mr. Palermo Aye

Adopted this 22nd day of July,1981.

Signed: Walt Duzzny
Clerk, Board of County Commissioners
Mahoning County, Ohio

316

NOTICE OF TIME AND PLACE OF VIEW AND OF FINAL HEARING
(PUBLIC ROAD)

by publication

Notice is hereby given that there is before the Board of County Commissioners of Mahoning County, Ohio, the matter of "Vacating an Unnamed Alley in Springfield Township a public road on the line hereinafter described, known as the Unnamed Alley, Springfield Township the general route and termini of which Road are as follows:

Beginning at a point on the south margin of E. Garfield Rd. (C.H. 8) formerly known as Lisbon Street, said point also being the northeast corner of permanent parcel No. 131 now or formerly owned by Thomas and Jean Green; thence southeasterly along the east line of said parcel No. 131 a distance of 330 feet to the southeast corner of said parcel No. 131, said point also being on the north margin of Spring Alley; thence northeastely along the north margin of said Spring Alley to the southwest corner of permanent parcel No. 130 now or formerly owned by Thomas C & B B Kralik; thence northwesterly along the west line of said parcel No. 130 a distance of 330 feet to the northwest corner of said parcel No. 130, said point also being on the south margin of said E. Garfield Rd.; thence southwesterly along the south margin of said E. Garfield Rd. to the place of beginning and containing within said boundaries that are known as an Unnamed Alley.

Said Board of County Commissioners has fixed the 10th day of Sept. 1981, at 11:00 o'clock A.M. as the date when and the proposed vacating site as the place where said Board will view the proposed improvement and has also fixed the 17th day of Sept. 1981 at 11:00 o'clock Am. at their office in the County Office Building, in Youngstown, Ohio as the time and place for the final hearing on said proposed improvement.

By order of the Board of County Commissioners
Mahoning County, Ohio

signed: Walter M. Duzzny, Clerk

REPORT OF COUNTY ENGINEER

IN THE MATTER OF THE
VACATING AN UNNAMED ALLEY
15' IN WIDTH
Public Road

County Engineer's Office
Mahoning County, Ohio
Sept. 10,1981

Petersburg, Springfield Township

TO THE BOARD OF COUNTY COMMISSIONERS OF MAHONING COUNTY, OHIO:

The undersigned in obedience to your order dated Sept. 10, 1981 proceeded on the 11th day of Sept. 1981 to make an accurate survey and plat of the Public Road proposed to be improved, and respectfully submits the following report:

In the opinion of the undersigned the proposed improvement should be granted.

An accurate survey and plat, and an accurate and detailed description of each tract of land which the undersigned County Engineer believes will be necessary to be taken in the event the proposed improvement be made, together with the name of each owner, accompany this report and are made a part hereof.

An accurate and detailed description of the proposed improvement describing therein the center line and right of way lines follows:

Beginning at a point on the south margin of E. Garfield Rd. (C.H. 8) formerly known as Lisbon Street, said point being northeasterly a distance of approximately 959 feet from the East margin of Youngstown-Pittsburgh Rd. (S.R.170), said point also being the northeast corner of permanent parcel No. 131 now or formerly owned by Thomas and Jean Green; thence southeasterly along the east line of said parcel No. 131 a distance of 330 feet to the southeast corner of said parcel No. 131, said point also being on the north margin of Spring Alley; thence northeasterly along the north margin of said Spring Alley to the southwest corner of permanent parcel No. 130 now or formerly owned by Thomas C. & B.A. Kralik; thence northwesterly along the west line of said parcel No. 130 a distance of 330 feet to the northwest corner of said parcel No. 130, said point also being on the south margin of said E. Garfield Rd.; thence southwesterly along the south margin of said E. Garfield Rd. to the place of beginning and containing within said boundaries that area known as an Unnamed Alley located in Petersburg, Pt. N ½ Sec. 36 of Springfield Township, Mahoning County, Ohio.

Reserving the right and easement to enter upon the above described boundaries for the purpose of maintaining or repairing any and all public utilities that may exist therein.

Signed: Larry Steiner
Asst. County Engineer of Mahoning County, Ohio

RESOLUTION- GRANTING PROPOSED IMPROVEMENT
ORDERING RECORD, ETC.

IN THE MATTER OF THE
VACATING AN UNNAMED ALLEY SOUTH OFF
GARFIELD AVENUE
Public Road

Springfield Township

Office of County Commissioners
Mahoning County, Ohio

The Board of County Commissioners of Mahoning County, Ohio met in Regular session on the 14th day of October, 1981 at the office of the Board of County Commissioners with the following members present:

Thomas J. Barrett
George J. Bindas
John Palermo

Mr. Palermo moved the adoption of the following Resolution:

WHEREAS, this day this matter came on to be heard on the report, survey, plat and detailed and accurate descriptions as filed by the County Engineer, and said report having been read in open session, the Board proceeded with the hearing of testimony bearing upon the necessity of the said improvement for the public convenience or welfare and offered either for or against going forward with the proposed improvement by interested persons; and

WHEREAS, Said Board has considered said report and all the testimony offered, and all the facts and conditions pertaining to said matter; therefore, be it

RESOLVED That said Board of County Commissioners do find said improvement will serve the public convenience and welfare; and be it further

RESOLVED, That said improvement as set forth and defined in said report, survey, plat and detailed and accurate descriptions as filed by the County Engineer be and the same is hereby granted and said road is hereby ordered VACATED and be it further,

RESOLVED, That the County Engineer be and he is hereby directed to cause a record of the proceedings including the survey and plat and accurate and detailed description of said proposed improvement, to be forthwith entered in the proper road records of said County.

Mr. Barrett seconded the Resolution and the roll being called upon its adoption the vote resulted as follows:

Mr. Palermo	Aye
Mr. Barrett	Aye
Mr. Bindas	Aye

Adopted the 14th day of October, 1981.

Signed: Walter N. Duzzny, Clerk
Board of County Commissioners
Mahoning County, Ohio

YOUNGSTOWN - PITTSBURGH ROAD

170

STONE ALLEY 10'

WATER ALLEY 15'

EAST ALLEY 10'

E. GARFIELD ROAD

C.H. 8
FORMERLY LISBON ST.

66' 66' 66' 66' 66' 66' 66' 66' 66' 66' 66' 66'

(134) (133) (132) (131) (130) (129) (128) (127) (126)

68 69 70

49 48 47 46 45

330'

330'

THOMAS & JEAN GREEN

THOMAS C. & B.A. KRALIK

PORTION VACATED

N

L.W.S.

SCALE 1"= 100'

132'

15 14 13 12 11

SPRING ALLEY 10'

ROAD

617

170

LOCATED IN PT. N $\frac{1}{2}$ SECTION 36

SPRINGFIELD TOWNSHIP

PETERSBURG

RESOLUTION

VACATING A PART OF MARTIN ROAD PUBLIC ROAD WITHOUT PETITION

AND FIXING TIME OF VIEW AND FINAL HEARING

Office of the Board of County Commissioners

Mahoning County, Ohio

The Board of County Commissioners of Mahoning County, Ohio met in regular session on the 16th day of September, 1981 at the office of the Mahoning County Commissioners with the following members present:

Mr. Barrett
Mr. Bindas
Mr. Palermo

Mr. Palermo moved the adoption of the following Resolution:

WHEREAS, this Board of County Commissioners is of the opinion that it will be for the public convenience or welfare to Vacate a part of Martin Road a Public Road on the line hereinafter described, known as the Martin Rd., the same not being a road on the State Highway System.

The following is the general route and termini of said Road:

Beginning at a point on the centerline of Courtney Rd. said point being east and distanct 2285' from the intersection of the centerline of said Courtney Rd. with the centerline of Oyster Rd. ; thence northerly therefrom along the centerline of Martin Rd. a distance of approximately 4300' to a point and being 60' in width and known as being a part of Martin Rd.

RESOLUTION - FIXING TIME AND PLACE OF VIEW AND OF FINAL HEARING AND NOTICE THEREOF ON PUBLIC ROAD PETITION

IN THE MATTER OF THE
VACATING A PART OF MARTIN ROAD
SMITH TOWNSHIP
Public Road

Office of County Commissioners
Mahoning County, Ohio

Petitioned for by the Smith Township
Trustees

The Board of County Commissioners of Mahoning County, Ohio met in regular session on the 16th day of September, 1981 at the office of the Board of Mahoning County Commissioners with the following members present.

Thomas J. Barrett
George J. Bindas
John Palermo

Mr. Palermo moved the adoption of the following Resolution;

WHEREAS, A Petition signed by at least twelve freeholders of the County residing in the vicinity of the proposed improvement has been presented to this Board of County Commissioners requesting said Board to Vacate a Part of Martin Road a public road as described therein; therefore, be it

RESOLVED, That the 1 day of October 1981 at 10:00 o'clock A.M. be fixed as the date when we will view the proposed improvement, on which date we will meet at the site and go over the line of said proposed improvement; and be it further

RESOLVED, that the 8th day of October, 1981 at 10:00 o'clock A.M. be fixed as the date for a final hearing thereof, which hearing will be at the office of the Board; and be it further

RESOLVED, That the Clerk of this Board be and he is hereby directed to give notice of the time and place for both such view and hearing by publication once a week for two consecutive weeks in the Youngstown Vindicator a newspaper published and having general circulation in the County, which said notice shall also state briefly the character of said proposed improvement.

Mr. Barrett seconded the Resolution and the roll being called upon its adoption, the vote resulted as follows:

Mr. Barrett	Aye
Mr. Bindas	Aye
Mr. Palermo	Aye

Adopted the 16th day of Sept. 1981.

Signed: Walter N. Duzzny
Clerk, Board of County Commissioners
Mahoning County, Ohio

NOTICE OF TIME AND PLACE OF VIEW AND OF FINAL HEARING
Public Road
(By Publication)

Notice is hereby given that there is before the Board of County Commissioners of Mahoning County, Ohio the matter of Vacating a part of Martin Road a Public Road on the line hereinafter described, known as the Martin Road, the general route and termini of which Road as as follows:

Beginning at a point on the centerline of Courtney Road, said point being east and distance 2285' from the intersection of the centerline of said Courtney Road with the centerline of Oyster Rd.; thence northerly therefrom along the centerline of Martin Road, a distance of approximately 4300' to a point and being 60' in width and known as being a part of Martin Road.

Said Board of County Commissioners has fixed the 1st day of October, 1981 at 10:00 o'clock A.M. as the date when and Part of Martin Road as the place where said Board will view the proposed improvement, and has also fixed the 8th day of October 1981 at 10:00 o'clock A.M. at their office in the Court House of said County, in Youngstown, Ohio as the time and place for the final hearing on said proposed improvement.

By order of the Board of County Commissioners
Mahoning County, Ohio

Signed: Walter M. Duzzny, Clerk

REPORT OF COUNTY ENGINEER

IN THE MATTER OF THE
VACATING A PART OF MARTIN ROAD
Public Road
SMITH TOWNSHIP

County Engineer's Office
Mahoning County, Ohio
October 2, 1981

To the Board of County Commissioners of Mahoning County, Ohio:

The undersigned in obedience to your order dated October 1, 1981 proceeded on the 2nd day of October 1981 to make an accurate survey and plat of the Public Road proposed to be improved, and respectively submits the following report:

In the opinion of the undersigned, the proposed improvement should be granted.

An accurate survey and plat, and an accurate and detailed description of each tract of land which the undersigned County Engineer believes will be necessary to be taken in the event the proposed improvement be made, together with the name of each owner, accompany this report and are made a part hereof.

An accurate and detailed description of the proposed improvement describing therein the center line and right of way lines follows:

Beginning at a point on the centerline of Courtney Road, said point being east and distant 2285' from the intersection of the centerline of said Courtney Road with the centerline of Oyster Road; thence northerly therefrom along the centerline of Martin Rd. a distance of approximately 4300' to a point and being 60' in width and known as being a part of Martin Road.

Reserving the right and easement to enter upon the above described boundaries for the purpose of maintaining or repairing any and all public utilities that may exist therein.

Signed: Larry Steiner
Asst. County Engineer of Mahoning County, Ohio

RESOLUTION- GRANTING PROPOSED IMPROVEMENT

Ordering Record, Etc.

IN THE MATTER OF THE
VACATING A PART OF MARTIN ROAD
SMITH TOWNSHIP
Public Road

OFFICE OF COUNTY COMMISSIONERS

MHONING COUNTY, OHIO

The Board of County Commissioners of Mahoning County, Ohio, met in regular session on the 28th day of October, 1981 at the office of the Board of County Commissioners with the following members present:

Mr. Barrett
Mr. Bindas
Mr. Palermo

Mr. Palermo mobed the adoption of the following Resolution:

WHEREAS, This day this matter came on to be heard on the report, survey, plat and detailed and accurate descriptions as filed by the County Engineer, and said report having been read in open session, the Board proceeded with the hearing of testimony bearing upon the necessity of the said improvement for the public convenience or welfare and offered either for or agains t going forward with the proposed improvement by interested persons; and,

WHEREAS, SAid Board has considered said report and all the testimony offered, and all the facts and conditions pertaining to said matter; therefore be it

RESOLVED, That said Board of County Commissioners do find said improvement will serve the public convenience and welfare, and be it further,

RESOLVED, That said improvement as set forth and defined in said report, survey plat and detailed and accurate descriptions as filed by the County Engineer be and the same is hereby granted and said road is hereby ordered VACATED, and be it further

RESOLVED, That the County Engineer be and he is hereby directed to cause a record of the proceedings including the survey and plat and accurate and detailed description of said proposed improvements, to be forthwith entered in the proper road records of said County.

Mr. Barrett seconded the Resolution and the roll being called upon its adoption the vote resulted as follows:

Mr. Barrett	Aye
Mr. Bindas	Aye
Mr. Palermo	Aye

Adopted this 28th day of October, 1981.

Signed: Walter M. Duzzny
Clerk, Board of County Commissioners

Mahoning County , Ohio

322

LOCATED IN PART OF SECTIONS 17, 18, 19, & 20

SMITH TOWNSHIP

SCALE 1"=800'

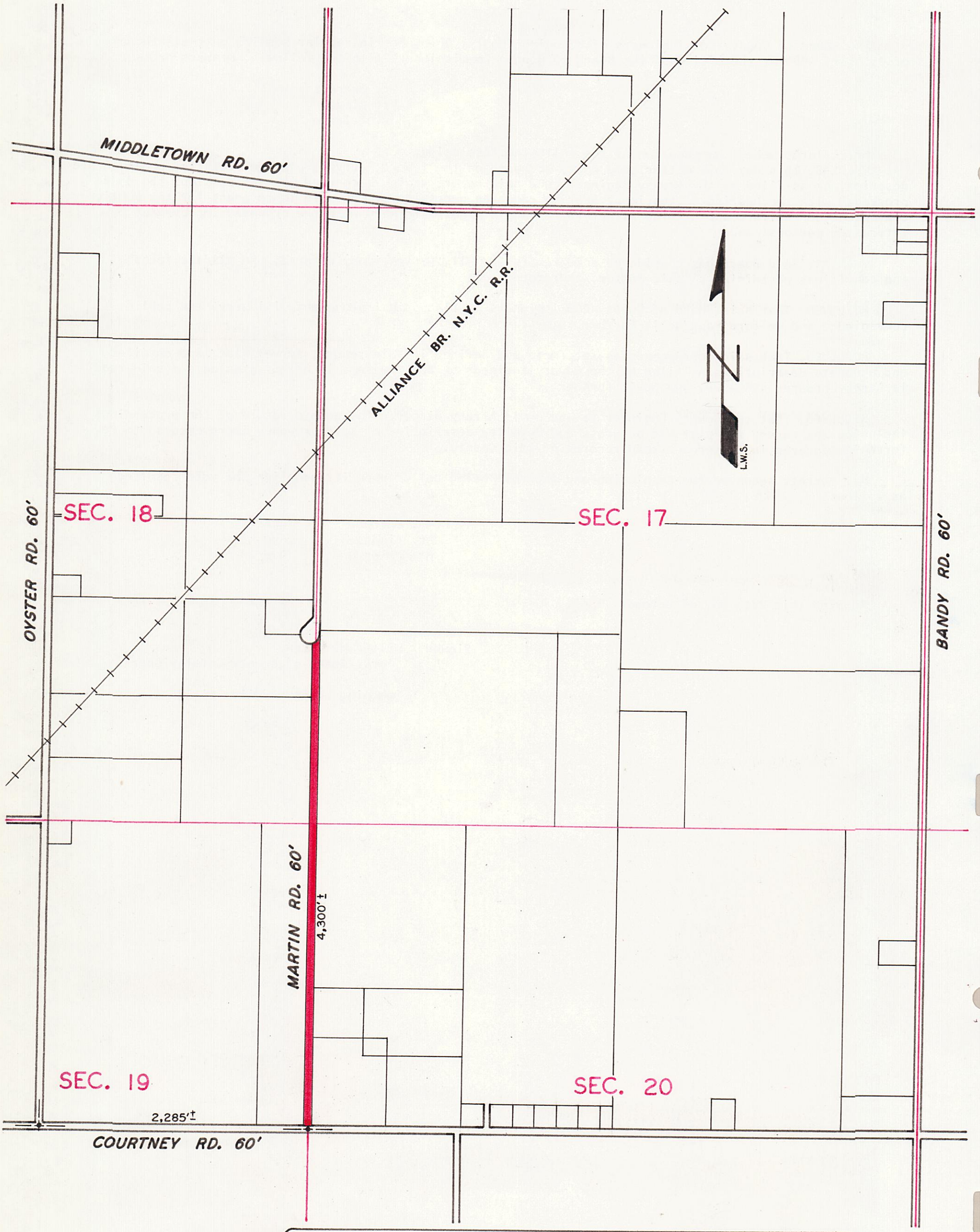

LEGEND

PROPERTY LINE _____

SECTION LINE _____

PORTION OF MARTIN RD. VACATED ▬▬

PUBLIC ROAD PETITION

Aug. 6, 1981

To the Honorable Board of County Commissioners of Mahoning County, Ohio.

The undersigned petitioners, freeholders of said County residing in the vicinity of the proposed improvement hereinafter described, respectfully represent that the public convenience and welfare require the Vacation of Hoover St. (Part of) a Public Road on the line hereinafter described, and make application to you to institute and order proper proceedings in the premises for VACATION of such road, the same not being a road on the State Highway System.

The following is the general route and termini of said road:

Beginning at Lake Park Blvd. section of Hoover St. extending north, approximately 260 ft. to McKinley Ave.

PETITIONERS NAMES	TAXING DISTRICT OF COUNTY IN WHICH PETITIONER OWNS REAL ESTATE
Virginia Graham	764 Lake Park, Sebring, Ohio
O. Graham	" "
Nancy Menges	740 Lake Park, Sebring, Ohio
Thomas T. Menges	" "
Dolores Blake	779 Lake Park Blvd. Sebring, Ohio
Trudy Moose	724 Lake Park Blvd. "
Beverly Stillion	646 S. 21st. St. Sebring, Ohio
Joseph Golp	895 Lake Park Blvd. Sebring, Ohio
Bill Barringer	876 Lake Park, Sebring, O.
Grace Bardo	796 Lake Park, "
June Ward	755 Lake Park "
Dorothy Ward	748 Taylor Ave. Sebring, Ohio
Elaine M. Woolf	808 Taylor Ave. Sebring, Ohio
Tom Woolf	808 Taylor Ave. "
C. Woodburn	748 Lake Park "
Ruth Woodburn	748 Lake Park "

2 abuting property owners did not sign

RESOLUTION-FIXING TIME AND PLACE OF VIEW AND OF FINAL HEARING AND NOTICE THEREOF ON PUBLIC ROAD PETITION

IN THE MATTER OF THE
VACATING A PART OF HOOVER STREET
SMITH TOWNSHIP
Public Road

Office of County Commissioners
Mahoning County, Ohio

Petitioned for by Ruth Woodburn, 748 Lake Park Rd. Sebring, Ohio and others.

The Board of County Commissioners of Mahoning County, Ohio met in Regular session on the 23 day of September 1981 at the office of the Board of Mahoning County Commissioners with the following members present:

Thomas J. Barrett
George J. Bindas
John Palermo

Mr. Palermo moved the adoption of the following Resolution:

WHEREAS, A Petition signed by at least twelve freeholders of the County residing in the vicinity of the proposed improvement has been presented to this Board of County Commissioners requesting said Board to Vacate a part of Hoover Street Smith Township a Public Road as described therein; therefore be it

RESOLVED,That the 22nd day of October 1981 at 10:30 o'clock Am. be fixed as the date when we will view the proposed improvement, on which date we will meet at the site and go over the line of said proposed improvement; and be it further

RESOLVED, That the 29 day of October 1981 at 9:30 o'clock AM be fixed as the date for a final hearing which hearing will be at the office of the Board, and be it further

RESOLVED, That the Clerk of the Board be and he is hereby directed to give notice of the time and place for both such view and hearing by publication once a week for two consecutive weeks in the Youngstown Vindicator a newspaper published and having general circulation in the County, which said notice shall also state briefly the character of said proposed improvement.

Mr. Barrett seconded the Resolution and the roll being called upon its adoption, the vote resulted as follows:

Mr. Barrett Aye
Mr. Bindas Aye
Mr. Palermo Aye

Adopted the 23 day of September, 1981.

Signed: Walt M. Duzzny
Clerk,Board of County Commissioners
Mahoning County, Ohio

NOTICE OF TIME AND PLACE OF VIEW AND OF FINAL HEARING
Public Road
(By Publication)

Notice is hereby given that there is before the Board of County Commissioners of Mahoning County, Ohio the matter of Vacating a Part of Hoover Street, in Smith Township a Public Road on the line hereinafter described, known as the Hoover Road, the general route and termini of which Road are as follows:

Beginning at Lake Park Blvd., Section of Hoover Street extending north, approximately 260 ft. to McKinley Avenue.

Said Board of County Commissioners has fixed the 22nd day of October, 1981, at 10:30 o'clock A.M. as the date when and Part of Hoover Street as the place where said Board will view the proposed improvement and has also fixed the 29th day of October, 1981 at 9:30 o'clock AM. at their office in the County Office Building, 21 West Boardman St., Youngstown, Ohio as the time and place for the final hearing on said proposed improvement.

By Order of the Board of County Commissioners

Mahoning County, Ohio

Signed: Walter M. Duzzny
Clerk

REPORT OF COUNTY ENGINEER

IN THE MATTER OF THE
VACATING A PART OF HOOVER ST.
Public Road
SMITH TOWNSHIP

County Engineer's Office
Mahoning County, Ohio
October 23, 1981

To the Board of County Commissioners of Mahoning County, Ohio:

The undersigned in obedience to your order dated Oct. 22, 1981 proceeded on the 23 day of October 1981 to make an accurate survey and plate of the Public Road proposed to be improvement, and respectfully submits the following report.

In the opinion of the undersigned the proposed improvement should be granted.

An accurate survey and plat, and an accurate and detailed description of each tract of land which the undersigned County Engineer believes will be necessary to be taken in the event the proposed improvement be made, together with the name of each owner, accompany this report and are made a part thereof.

An accurate and detailed description of the proposed improvement describing therein the center line and right of way lines follows:

A PART OF HOOVER STREET (formerly known as Washington St.)

Beginning at a point on the north margin of Lake Park Blvd. (C.H. 268) (formerly known as Quaker Ave.) said point being westerly a distance of 357 feet from the west margin of Johnson Rd. C.H. 19 (formerly known as Center Rd.) said point also being the southeast corner of Lot No. 16 in Block No. 2 as described in the QUAKER HILL ADDITION TO SEBRING, Volume 15, page 44 of the Mahoning County Records of Plats; thence northerly along the east line of said Lot No. 16 across Orchard Lane and continuing northerly along the east line of Lot No. 1 a distance of 260 feet to a point; said point being the Northeast corner of said Lot No. 1, the same being a point on the south margin of McKinley Ave.; thence easterly along the south margin of said McKinley Ave. a distance of 40 feet to a point, said point being the northwest corner of Lot No. 8 in Block No. 1; thence southerly along the west line of said Lot no. 8 across said Orchard Lane and continuing southerly along the west line of Lot No. 9 in said Block No. 1 a distance of 260 feet to a point, said point being the southwest corner of said Lot No. 9, the same being a point on the north margin of said Lake Park Blvd., thence westerly along the north margin of said Lake Park Blvd, a distance of 40 feet ot the place of beginning and containing within said boundaries a 40 foot right of way, known as a part of Hoover St. (formerly Washington St) as described in the said QUAKER HILL ADDITION TO SEBRING, Volum 15 - page 44 and situated in the northeast quarter of the northeast quarter of section #33, township #18, Range #5 - Smith Township, Mahoning County, Ohio.

Reserving the right and easement to enter upon the above described boundaries for teh purpose of maintaining or repairing any and all public utilities that may exist therein.

Signed: Larry Steiner
Asst. County Engineer, Mahoning County, Ohio

RESOLUTION- GRANTING PROPOSED IMPROVEMENT

Ordering Record, etc.

IN THE MATTER OF THE
VACATING A PART OF HOOVER STREET
FROM LAKE PARK BLVD. NORTH TO
MCKINLEY AVE.
Public Road
SMITH TOWNSHIP

OFFICE OF COUNTY COMMISSIONERS

MAHONING COUNTY, OHIO

The Board of County Commissioners of Mahoning County, Ohio met in Regular session on the 30 day of December, 1981 at the Office of the Board of County Commissioners with the following members present:

Mr. Barrett
Mr. Bindas
Mr. Palermo

Mr. Palermo moved the adoption of the following Resolution:

WHEREAS, This day this matter came on to be heard on the report, survey, plat and detailed and accurate descriptions as filed by the County Engineer, and said report having been read in open session, the Board proceeded with the hearing of testimony bearing upon the necessity of the said improvement for the public convenience or welfare and offered either for or against going forward with the proposed improvement by interested persons; and

WHEREAS, Said Board has considered said report and all the testimony offered and all the facts and conditions pertaining to said matter, therefore be it

RESOLVED, That said Board of County Commissioners do find said improvement will serve the public convenience and welfare; and be it further

RESOLVED,That said improvement as set forth and defined in said report, survey, plat and detailed and accurate descriptions as filed by the County Engineer be and the same is hereby granted and said road is hereby ordered VACATED , and be it further,

RESOLVED, That the County Engineer be and he is hereby directed to cause a record of the proceedings, including the survey and plat and accurate and detailed description of said proposed improvement, to be forthwith entered in the proper road records of said County.

Mr. Barrett seconded the Resolution and the roll being called upon its adoption the vote resulted as follows:

Mr. Barrett	Aye
Mr. Bindas	Aye
Mr. Palermo	Aye

Adopted the 30th day of December 1981.

Signed: Walt M. Duzzny
Clerk, Board of County Commissioners
Mahoning County, Ohio

LOCATED IN THE NORTHEAST QUARTER OF THE NORTHEAST QUARTER OF SECTION 33, TOWNSHIP 18, RANGE 5

SMITH TOWNSHIP

SEC. 28
SEC. 33

McKINLEY AVE.

33'

BLOCK

BLOCK

40'

40'

BLOCK

8 7 6 5 4 3 2 1

(FORMERLY WASHINGTON ST.) 40'

BLOCK

8 7 6 5 4 3 2 1

C.H. 19

ORCHARD LANE 20'

4

3

QUAKER HILL

2

ADDITION

9 10 11 12 13 14 15 16

1

TO SEBRING

9 10 11 12 13 14 15 16

357'

C.H. 268

LAKE PARK BLVD.
(FORMERLY - QUAKER AVE.)

50'

BLOCK

BLOCK

BLOCK

VOL. 15 — PG. 44

BLOCK

PROSPECT ST.

JEFFERSON ST.

HOOVER ST.

JOHNSON RD.
(FORMERLY - CENTER RD.)

CHESTNUT ALLEY 20'

8

7

6

5

TAYLOR AVE.

40'

SCALE 1"=100'

LEGEND

SECTION LINE

PORTION OF HOOVER ST. VACATED

SEC. 33
SEC. 34

PUBLIC ROAD PETITION

Youngstown, Ohio August 14, 1981

To the Honorable Board of County Commissioners of Mahoning County, Ohio.

The undersigned petitioners, freeholders of said County residing in the vicinity of the proposed improvement hereinafter described, respectfully represent that the public convenience and welfare require the Vacating of Three (3) Unnamed Alleys a public road on the line hereinafter described, and make application to you to institute and order proper proceedings in the premises for VACATING such road, the same not being a road on the State Highway System.

The following is the general route and termini of said road:

UNNAMED ALLEY NO. 1- 12.5 FEET IN WIDTH
Beginning at a point, said point being westerly a distance of approximately 402.25 feet from the west margin of Bandy Rd. said point also being the junction of the north margin of Alden Ave. with the centerline of an Unnamed 12.5 foot alley; thence northerly along the centerline of said Unnamed Alley a distance of approximately 282 feet to a point in the south margin of Lake Park Blvd - lying between Lots 7,6,5,4 and 1 on the west as described in the Mahoning Park Plat, Volume 10 - page 131 and Lots 129 and 140 on the east as described in the Merricks addition to Mahoning Park, Volume 10 - page 153.

UNNAMED ALLEY NO. 2 - 12 FEET IN WIDTH
Beginning at a point, said point being northerly a distance of 141 feet from the north margin of Alden Ave. said point also being the junction of the east margin of an Unnamed Alley (12.5 feet in width) with the centerline of an Unnamed Alley a distance of approximately 240 feet to a point in the west margin of an Unnamed Alley (16 feet in width) lying between Lots 129, 130, 131, 132, 133 and 134 to the south and lots 140, 139, 138, 137,136 and 135 to the north as described in the Merricks addition to Mahoning Park, Volume 10-page 153.

UNNAMED ALLEY NO. 3 - 16 FEET IN WIDTH
Beginning at a point, said point being westerly a distance of approximately 148 feet from the west margin of Bandy Road, said point also being the junction of the north margin of Alden Ave. with the centerline of an Unnamed 16 foot Alley; thence northerly along the centerline of said Unnamed Alley a distance of approximately 282 feet to a point in the south margin of Lake Park Blvd - lying between lots 134 and 135 on the west and Lots 119, 118, 117,116, 115, 114 and 113 on the east as described in the Merricks addition to Mahoning Park, Volume 10 - page 153. The above described three (3) Unnamed Alleys being located in the northeast quarter of Section thirty-two (32) of Smith Township, Mahoning County, Ohio.

PETITIONERS' NAMES	TAXING DISTRICT OF COUNTY IN WHICH PETITIONER OWNS REAL ESTATE
Richard L. Warner	14118 Bandy Rd. Alliance, Ohio
Dixie S. Warner	14118 Bandy Rd. "
John Buehler	14117 Bandy Rd. "
Shirley E. Peddicard	14166 Bandy Rd. "
Harry Peddicard	
Wilbur J. Buechler	14121 Bandy Rd. "
Fanny H. Buehler	14121 Bandy Rd. "
James L. Shefrot	21075 Lake Park Rd. "
Diane Shefrot	" "
Larry L. Fletcher	21103 Alden Ave. "
Hazel Crowe	14190 Bandy Rd. "

2 abuting property owners did not sign

RESOLUTION - FIXING TIME AND PLACE OF VIEW AND OF FINAL HEARING AND NOTICE THEREOF ON PUBLIC ROAD PETITION

IN THE MATTER OF THE
VACATING THREE (3) UNNAMED ALLEYS
SMITH TOWNSHIP
Public Road
Petitioned for by Harry Peddicord
14166 Bandy Rd. Alliance, Ohio and others

Office of County Commissioners
Mahoning County, Ohio

The Board of County Commissioners of Mahoning County, Ohio met in regular session on the 23 day of Sept. 1981, at the office of the Board of County Commissioners with the following members present:

Thomas J. Barrett
George J. Bindas
John Palermo

Mr. Palermo moved the adoption of the following Resolution:

WHEREAS, A Petition signed by at least twelve freeholders of the County residing in the vicinity of the proposed improvement has been presented by this Board of County Commissioners requesting said Board to Vacate Three Unnamed Alleys in Smith Township a public road as described therein; therefore, be it

RESOLVED That the 22 day of October 1981, at 11:15 o'clock A.M. be fixed as the date when we will view the proposed improvement, on which date we will meet at the site and go over the line of said proposed improvement; and be it further

RESOLVED, That the 29th day of October, 1981 at 10:15 o'clock Am. be fixed as the date for a final hearing thereof, which hearing will be at the office of the Board, and be it further,

RESOLVED, That the Clerk of the Baord be and he is hereby directed to give notice of the time and place for both such view and hearing by publication once a week for two consecutive weeks in the Youngstown Vindicator a newspaper published and having general circulation in the County, which said notice shall also state briefly the character of said proposed improvement.

Mr. Barrett seconded the Resolution and the roll being called upon its adoption, the vote resulted as follows:

Mr. Barrett Aye
Mr. Bindas Aye
Mr. Palermo Aye

Adopted the 23 day of Sept., 1981.

Signed: Walt M. Duzzny
Clerk, Board of County Commissioners, Mahoning County, Ohio

REPORT OF COUNTY ENGINEER (CONTINUED)

UNNAMED ALLEY NO. 2

Beginning at a point, said point being northerly a distance of 135 feet from the north margin of Alden Ave. The same being the northwest corner of Lot No. 129 as described in the Merricks Addition to Mahoning Park, Volume 10 -page 153; thence northerly along the east margin of an Unnamed 12.5 foot wide Alley a distance of 12 feet to a point, said point being the southwest corner of Lot No. 140; thence easterly along the south line of Lots No. 140, 139, 138, 137, 136 and 135 a distance of 240 feet to a point, said point being the southeast corner of said Lot No. 135, the same being a point on the west margin of an Unnamed 16 foot wide Alley; thence southerly along the west margin of said Unnamed 16 foot wide Alley a distance of 12 feet to a point; said point being the northeast corner of Lot No.134; thence westerly along the north line of Lots No. 134, 133, 132, 131 and 129 a distance of 240 feet to the place of beginning and containing within said boundaries an Unnamed 12 foot Alley as described in said Merricks Addition to Mahoning Park, Volume 10 page 153 of the Mahoning County Record of Plats. The above described Alley is located in the northeast quarter of Section thirty-two (32) of Smith Township, Mahoning County, Ohio.

Reserving the right and easement to enter upon the above described boundaries for the purpose of maintaining or repairing any and all public utilities that may exist therein.

UNNAMED ALLEY NO. 3

Beginning at a point on the North margin of Alden Ave. the same being the southeast corner of Lot 134 as described in the Merricks addition to Mahoning Park, Volume 10 - page 153; thence northerly along the east line of said Lot No. 134 across a 12 foot Alley and continuing northerly along the east line of Lot No. 135 a distance of 282 feet to a point, said point being the northeast corner of said Lot No. 135, the same being a point on the south margin of Lake Park Blvd; thence easterly along the south margin of said Lake Park Blvd. a distance of 16 feet to a point, said point being the northwest corner of Lot No. 113; thence southerly along the west line of Lots No. 113, 114, 115, 116,117,118 and 119 a distance of 282 feet to a point, said point being the southwest corner of said Lot No. 119, the same being on the north margin of said Alden Ave., thence westerly along the north margin of said Alden Ave. a distance of 16 feet to the place of beginning and containing within said boundaries an Unnamed 16 foot Alley as described in said Merricks Addition to Mahoning Park, Volume 10 - page 153 of the Mahoning County Record of Plats. The above described Alley is located in the northeast quarter of section thirty-two (32) of Smith Township, Mahoning County, Ohio.

Reserving the right and easement to enter upon the above described boundaries for the purpose of maintaining or repairing any and all public utilities that may exist therein.

Signed: Larry Steiner
Asst. County Engineer of Mahoning County, Ohio

RESOLUTION- GRANTING PROPOSED IMPROVEMENT
Ordering Record, etc.

IN THE MATTER OF THE
VACATING THREE (3) UNNAMED ALLEYS
WEST OF BANDY RD-NORTH OF ALDEN RD.
Public Rord
SMITH TOWNSHIP

Office of County Commissioners
Mahoning County, Ohio

The Board of County Commissioners of Mahoning County, Ohio met in regular session on the 30th day of December 1981, at the office of the Board of Mahoning County Commissioners with the following members present:

Mr. Barrett
Mr. Bindas
Mr. Palermo

Mr. Palermo moved the adoption of the following Resolution:

WHEREAS, This day this matter came on to be heard on the report, survey, plat and detailed and accurate descriptions as filed by the County Engineer, and said report having been read in open session, the Board proceeded with the hearing of testimony bearing upon the necessity of the said improvement for the public convenience or welfare and offered either for or against going forward with the proposed improvement by interested persons; and

WHEREAS, Said Board has considered said report and all the testimony offered, and all the facts and conditions pertaining to said matter; therefore, be it

RESOLVED, That said Board of County Commissioners do find said improvement will serve the public convenience and welfare; and be it further

RESOLVED, That said improvement as set forth and defined in said report, survey, plat and detailed and accurate descriptions as filed by the County Engineer be and the same is hereby granted and said road is hereby ordered VACATED and be it further

RESOLVED, That the County Engineer be and he is hereby directed to cause a record of the proceedings including the survey and plat and accurate and detailed description of said proposed improvement, to be forthwith entered in the proper road records of said County.

Mr. Barrett seconded the Resolution and the roll being called upon its adoption the vote resulted as follows:

Mr. Barrett	Aye
Mr. Bindas	Aye
Mr. Palermo	Aye

Adopted the 30 day of Dec. 1981.

Signed: Walt M. Duzzny, Clerk
Board of County Commissioners, Mahoning County, Ohio

LOCATED IN THE NORTHEAST QUARTER OF SECTION 32

SMITH TOWNSHIP

330

PARK AVE. 50'

SHORT ST. 50'

FRANCIS AVE.

C.H. 17

LAKE PARK BLVD. 50'

MAHONING PARK PLAT

78 77 76

VOL. 10 PG. 131

73 74 75

FRANCIS AVE. 50'

ALDEN AVE. 50'

BANDY ROAD 40'

12.5'

16'

3 2 1

4 5 6 7

MERRICKS ADDITION TO MAHONING PARK

VOL. 10 – PG. 153

122'

135'

12'

40' 40' 40' 40' 40' 40'

140 139 138 137 136 135

129 130 131 132 133 134

113 114 115 116 117 118 119

30' 44' 42' 42' 42' 50' 32'

1 2 3

L.W.S.

N

SCALE = 1" 100'

LEGEND

UNNAMED ALLEY No. 1 VACATED ___

UNNAMED ALLEY No. 2 VACATED ___

UNNAMED ALLEY No. 3 VACATED ___

PUBLIC ROAD PETITION

Mahoning County, Ohio August 29, 1981

To the Honorable Board of County Commissioners of Mahoning County,Ohio:

The undersigned petitioners, freeholders of said County residing in the vicinity of the proposed improvement hereinafter described, respectfully represent that the public convenience and welfare require the Vacating of California Avenue a public road on the line hereinafter described and make application to you to institute and order proper proceedings in the premises for elimination/of such road, the same not being a road the same not being a road on the State Highway System.

The following is the general route and termini of said road:

Beginning at the northwest corner of Lot No. 48 Hollywood Park Plat #2 Vol. 26 page 40 and continuing west along the south edge of Nevada Ave. 50 ft. to a point on the northeast corner of Lot No. 47 Hollywood Park, Plate #2 Vol. 23 page 196 then stopping and turning south thence in a southerly direction proceed 290 feet to a marker on the southeast corner of Lot No. 62 Hollywood Park Plat #2 Vol. 23, page 196 but not crossing the north edge of Boardman Blvd. Thence turning east along the north edge of Boardman Blvd. proceeding 50 ft. to a marker on the southwest corner of Lot No. 63 Hollywood Park Plat #2 Vol. 26, page 40 and stopping at that point. Now turning north and proceeding 290 ft. along the west edge of above mentioned lots No. 53 and 48 to a marker on the south edge of Nevard Ave..

This will outline the intended request for the elimination of California Ave. between Nevada Ave. and Boardman Blvd. in Boardman Township, Mahoning County, Ohio.

Petitioners' Name	Taxing District of County in Which Petitioner owns real estate
Viola C. Beight	138 Boardman Blvd.
Margery DiCarlo	137 Nevada Ave.
John H. Alman Jr.	131 Nevada
Clyde Smith	222 Boardman Blvd.
Mabel Smith	222 Boardman Blvd.
Ben Bystry	219 Boardman Blvd.
David Fink	207 Boardman Blvd.
Gladys B. Banks	122 Boardman Blvd.
Wilma M. Smith	111 Boardman Blvd.
Earle B. Smith	111 "
Antinette Egley	125 Boardman Blvd.
Ellen Egley	125 "
Deborah Egley	124 Palestine Ave.
Carmel Pitts	121 Boardman Blvd.
V.E. Haddix	131 "
Paul A. Thompson	210 Boardman Blvd.

RESOLUTION-FIXING TIME AND PLACE OF VIEW AND OF
FINAL HEARING AND NOTICE THEREOF ON PUBLIC ROAD PETITION

IN THE MATTER OF THE
VACATING A PART OF CALIFORNIA AVE.
BOARDMAN TOWNSHIP
Public Road
Petitioned for by Paul A. Thompson, Jr.
210 Boardman Blvd.and others

Office of County Commissioners
Mahoning County, Ohio

The Board of County Commissioners of Mahoning County, Ohio met in regular session on the 23 day of Sept. 1981 at the office of the Board of County Commissioners with the following members present:

Thomas J. Barrett
George J. Bindas
John Palermo

Mr. Palermo moved the adoption of the following Resolution:

WHEREAS, A Petition signed by at least twelve freeholders of the County residing in the vicinity of the proposed improvement has been presented to this Board of County Commissioners requesting said Board to Vacate a Part of California Avenue Boardman Township, a public road as described therein; therefore be it

RESOLVED That the 22 day of Ocotber 1981 at 9:00 o'clock A.M. be fixed as the date when we will view the proposed improvement, on which date we will meet at the site and go over the line of said proposed improvement, and be it further,

RESOLVED, That the 29th day of October, 1981 at 11:00 o'clock A.M. be fixed as the date for a final hearing thereof, which hearing will be at the office of the Board, and be it further

RESOLVED. That the Clerk of this Board be and he is hereby directed to give notice of the time and place for both such view and hearing by publication once a week for two consecutive weeks in the Youngstown Vindicator a newspaper published and having general circulation in the County, which said notice shall also state briefly the character of said proposed improvement.

Mr. Barrett seconded the Resolution and the roll being called upon its adoption, the vote resulted as follows:

Mr. Barrett	Aye
Mr. Bindas	Aye
Mr. Palermo	Aye

Adopted this 23 day of Sept. 1981.

Signed: Walter M. Duzzny
Clerk, Board of County Commissioners
Mahoning County, Ohio

NOTICE OF TIME AND PLACE OF VIEW AND OF FINAL HEARING
Public Road (by publication)

Notice is hereby given that there is before the Board of County Commissioners of Mahoning County, Ohio the matter of Vacating a Part of California Ave., Boardman Township a public road on the line hereinafter described, known as the California Avenue, the general route and termini of which Road are as follows:

Beginning at the northwest corner of Lot No. 48 Hollywood Park Plat #2, Vol. 26 page 40 and continuing west along the south edge of Nevada Avenue 50 feet to a point on the northeast corner of Lot #47, Hollywood Park Plat No. 2 Volume 23 page 196 then stopping and turning south then in a southerly direction proceed 290 feet to a marker on the southeast corner of Lot #62 Hollywood Park Plat #2, Vol. 23 page 196 but not crossing the north edge of Boardman Blvd. then turning east along the north edge of Boardman Blvd. proceed 50 feet to a marker on the southwest corner of Lot #63 Hollywood Park Plat #2, Vol. 26, page 40 and stopping at that point. Now turning North and proceeding 290 feet along the west edge of above mentioned Lots #63 and #48 to a marker on the south edge of Nevada Avenue. This will outline the intended request for elimination of California Ave. between Nevada Ave. and Boardman Blvd.

Said Board of County Commissioners has fixed the 22nd day of October, 1981 at 9:00 o'clock A.M. as the date when and California Avenue as the place where said Board will view the proposed improvement, and has also fixed the 29th day of October 1981 at 11:00 o'clock AM at their office in the County Office Building of said County in Youngstown, Ohio as the time and place for the final hearing on said proposed improvement.

By Order of the Board of County Commissioners
Mahoning County, Ohio

Signed: Walter M. Duzzny, Clerk

REPORT OF COUNTY ENGINEER

IN THE MATTER OF THE
VACATING PART OF CALIFORNIA AVE.
Public Road
Boardman Township

County Engineer's Office
Mahoning County, Ohio

October 23, 1981

To the Board of County Commissioners of Mahoning County, Ohio:

The undersigned in obedience to your order dated Oct. 22, 1981 proceeding on the 23rd day of October, 1981 to make an accurate survey and plate of the Public Road proposed to be improved, and respectfully submits the following report;

In the opinion of the undersigned the proposed improvement should be granted.

An accurate survey and plat, and an accurate and detailed description of each tract of land which the undersigned County Engineer believes will be necessary to be taken in the event the proposed improvement be made, together with the name of each owner, accompany this report and are made a part hereof.

An accurate and detailed description, of the proposed improvement describing therein the center line and right of way lines follows:

A PART OF CALIFORNIA AVENUE

Beginning at a point on the north right of way line of Boardman Blvd., said point being the junction of the north right of way of said Boardman Blvd. with the centerline of California Ave. and approximately 809.35 feet westerly from the west margin of Southern Blvd; thence northerly along the centerline of said California Ave. a distance of approximately 290 feet to a point on the south right of way line of Nevada Ave. being a right of way 50 feet in width and lying between Lots 47 and 62 on the west as described in the Hollywood Park Vol. 23- page 196 and Lots 48 and 63 on the east as described in the Hollywood Park Plat #2 Vol. 26- pg. 40, known as a part of California Ave. and located in G.L. 10, 3rd Division, Boardman Township, Mahoning County, Ohio.

Reserving the right and easement to enter upon the above described boundaries for the purpose of maintaining or repairing any and all pqblic utilities that may exist therein.

Signed: Larry Steiner
Asst. County Engineer of Mahoning County, Ohio

PUBLIC ROAD PETITION

Mahoning County, Ohio August 29, 1981

To the Honorable Board of County Commissioners of Mahoning County,Ohio:

The undersigned petitioners, freeholders of said County residing in the vicinity of the proposed improvement hereinafter described, respectfully represent that the public convenience and welfare require the Vacating of California Avenue a public road on the line hereinafter described and make application to you to institute and order proper proceedings in the premises for elimination/such road, the same not being a road the same not being a road on the State Highway System.

The following is the general route and termini of said road:

Beginning at the northwest corner of Lot No. 48 Hollywood Park Plat #2 Vol. 26 page 40 and continuing west along the south edge of Nevada Ave. 50 ft. to a point on the northeast corner of Lot No. 47 Hollywood Park, Plate #2 Vol. 23 page 196 then stopping and turning south thence in a southerly direction proceed 290 feet to a marker on the southeast corner of Lot No. 62 Hollywood Park Plat #2 Vol. 23, page 196 but not crossing the north edge of Boardman Blvd. Thence turning east along the north edge of Boardman Blvd. proceeding 50 ft. to a marker on the southwest corner of Lot No. 63 Hollywood Park Plat #2 Vol. 26, page 40 and stopping at that point. Now turning north and proceeding 290 ft. along the west edge of above mentioned lots No. 53 and 48 to a marker on the south edge of Nevard Ave..

This will outline the intended request for the elimination of California Ave. between Nevada Ave. and Boardman Blvd. in Boardman Township, Mahoning County, Ohio.

Petitioners' Name	Taxing District of County in Which Petitioner owns real estate
Viola C. Beight	138 Boardman Blvd.
Margery DiCarlo	137 Nevada Ave.
John H. Alman Jr.	131 Nevada
Clyde Smith	222 Boardman Blvd.
Mabel Smith	222 Boardman Blvd.
Ben Bystry	219 Boardman Blvd.
David Fink	207 Boardman Blvd.
Gladys B. Banks	122 Boardman Blvd.
Wilma M. Smith	111 Boardman Blvd.
Earle B. Smith	111 "
Antinette Egley	125 Boardman Blvd.
Ellen Egley	125 "
Deborah Egley	124 Palestine Ave.
Carmel Pitts	121 Boardman Blvd.
V.E. Haddix	131 "
Paul A. Thompson	210 Boardman Blvd.

RESOLUTION-FIXING TIME AND PLACE OF VIEW AND OF
FINAL HEARING AND NOTICE THEREOF ON PUBLIC ROAD PETITION

IN THE MATTER OF THE
VACATING A PART OF CALIFORNIA AVE.
BOARDMAN TOWNSHIP
Public Road
Petitioned for by Paul A. Thompson, Jr.
210 Boardman Blvd.and others

Office of County Commissioners
Mahoning County, Ohio

The Board of County Commissioners of Mahoning County, Ohio met in regular session on the 23 day of Sept. 1981 at the office of the Board of County Commissioners with the following members present:

Thomas J. Barrett
George J. Bindas
John Palermo

Mr. Palermo moved the adoption of the following Resolution:

WHEREAS, A Petition signed by at least twelve freeholders of the County residing in the vicinity of the proposed improvement has been presented to this Board of County Commissioners requesting said Board to Vacate a Part of California Avenue Boardman Township, a public road as described therein; therefore be it

RESOLVED That the 22 day of Ocotber 1981 at 9:00 o'clock A.M. be fixed as the date when we will view the proposed improvement, on which date we will meet at the site and go over the line of said proposed improvement, and be it further,

RESOLVED, That the 29th day of October, 1981 at 11:00 o'clock A.M. be fixed as the date for a final hearing thereof, which hearing will be at the office of the Board, and be it further

RESOLVED. That the Clerk of this Board be and he is hereby directed to give notice of the time and place for both such view and hearing by publication once a week for two consecutive weeks in the Youngstown Vindicator a newspaper published and having general circulation in the County, which said notice shall also state briefly the character of said proposed improvement.

Mr. Barrett seconded the Resolution and the roll being called upon its adoption, the vote resulted as follows:

Mr. Barrett	Aye
Mr. Bindas	Aye
Mr. Palermo	Aye

Adopted this 23 day of Sept. 1981.

Signed: Walter M. Duzzny
Clerk, Board of County Commissioners
Mahoning County, Ohio

NOTICE OF TIME AND PLACE OF VIEW AND OF FINAL HEARING
Public Road (by publication)

Notice is hereby given that there is before the Board of County Commissioners of Mahoning County, Ohio the matter of Vacating a Part of California Ave., Boardman Township a public road on the line hereinafter described, known as the California Avenue, the general route and termini of which Road are as follows:

Beginning at the northwest corner of Lot No. 48 Hollywood Park Plat #2, Vol. 26 page 40 and continuing west along the south edge of Nevada Avenue 50 feet to a point on the northeast corner of Lot #47, Hollywood Park Plat No. 2 Volume 23 page 196 then stopping and turning south then in a southerly direction proceed 290 feet to a marker on the southeast corner of Lot #62 Hollywood Park Plat #2, Vol. 23 page 196 but not crossing the north edge of Boardman Blvd. then turning east along the north edge of Boardman Blvd. proceed 50 feet to a marker on the southwest corner of Lot #63 Hollywood Park Plat #2, Vol. 26, page 40 and stopping at that point. Now turning North and proceeding 290 feet along the west edge of above mentioned Lots #63 and #48 to a marker on the south edge of Nevada Avenue. This will outline the intended request for elimination of California Ave. between Nevada Ave. and Boardman Blvd.

Said Board of County Commissioners has fixed the 22nd day of October, 1981 at 9:00 o'clock A.M. as the date when and California Avenue as the place where said Board will view the proposed improvement, and has also fixed the 29th day of October 1981 at 11:00 o'clock AM at their office in the County Office Building of said County in Youngstown, Ohio as the time and place for the final hearing on said proposed improvement.

By Order of the Board of County Commissioners
Mahoning County, Ohio

Signed: Walter M. Duzzny, Clerk

REPORT OF COUNTY ENGINEER

IN THE MATTER OF THE
VACATING PART OF CALIFORNIA AVE.
Public Road
Boardman Township

County Engineer's Office
Mahoning County, Ohio

October 23, 1981

To the Board of County Commissioners of Mahoning County, Ohio:

The undersigned in obedience to your order dated Oct. 22, 1981 proceeding on the 23rd day of October, 1981 to make an accurate survey and plate of the Public Road proposed to be improved, and respectfully submits the following report;

In the opinion of the undersigned the proposed improvement should be granted.

An accurate survey and plat, and an accurate and detailed description of each tract of land which the undersigned County Engineer believes will be necessary to be taken in the event the proposed improvement be made, together with the name of each owner, accompany this report and are made a part hereof.

An accurate and detailed description, of the proposed improvement describing therein the center line and right of way lines follows:

A PART OF CALIFORNIA AVENUE

Beginning at a point on the north right of way line of Boardman Blvd., said point being the junction of the north right of way of said Boardman Blvd. with the centerline of California Ave. and approximately 809.35 feet westerly from the west margin of Southern Blvd; thence northerly along the centerline of said California Ave. a distance of approximately 290 feet to a point on the south right of way line of Nevada Ave. being a right of way 50 feet in width and lying between Lots 47 and 62 on the west as described in the Hollywood Park Vol. 23- page 196 and Lots 48 and 63 on the east as described in the Hollywood Park Plat #2 Vol. 26- pg. 40, known as a part of California Ave. and located in G.L. 10, 3rd Division, Boardman Township, Mahoning County, Ohio.

Reserving the right and easement to enter upon the above described boundaries for the purpose of maintaining or repairing any and all pqblic utilities that may exist therein.

Signed: Larry Steiner
Asst. County Engineer of Mahoning County, Ohio

RESOLUTION- GRANTING PROPOSED IMPROVEMENT

ORDERING RECORD, ETC.

IN THE MATTER OF THE
VACATING A PART OF CALIFORNIA AVE.
BETWEEN NEVADA & BOARDMAN BLVD.
Public Road

OFFICE OF COUNTY COMMISSIONERS

MAHONING COUNTY, OHIO

BOARDMAN TOWNSHIP

The Board of County Commissioners of Mahoning County, Ohio met in regular session on the 30th day of December, 1981 at the office of the Board of County Commissioners with the following members present:

Mr. Barrett
Mr. Bindas
Mr. Palermo

Mr. Palermo moved the adoption of the following Resolution;

WHEREAS, This day this matter came on to be heard on the report, survey, plat and detailed and accurate descriptions as filed by the County Engineer, and said report having been read in open session, the Board proceeded with the hearing of testimony bearing upon the necessity of the said improvement for the public convenience or welfare and offered either for or against going forward with the proposed improvement by interested persons, and

WHEREAS, Said Board has considered said report and all the testimony offered, and all the facts and conditions pertaining to said matter; therefore be it

RESOLVED, That said Board of County Commissioners do find said improvement will serve the public convenience and welfare, and be it further

RESOLVED, That said improvement as set forth and defined in said reportk survey, plat and detailed and accurate descriptions as filed by the County Engineer be and the same is hereby granted and said road is hereby ordered VACATED, and be it further

RESOLVED, That the County Engineer be and he is hereby directed to cause a record of the proceedings including the survey and plat and accurate and detailed description of said proposed improvement, to be forthwith entered in the proper road records of said County.

Mr. Barrett seconded the Resolution and the roll being called upon its adoption the vote resulted as follows:

Mr. Barrett	Aye
Mr. Bindas	Aye
Mr. Palermo	Aye

Adopted the 30 day of December, 1981

Signed: Walter M. Duzzny,Clerk
Board of County Commissioners

Mahoning County, Ohio

LOCATED IN G.L. 10 – 3rd DIVISION

BOARDMAN TOWNSHIP

AVE. 50'

AVE. 50'

BLVD. 50'

NEVADA AVE.

50'

HOLLYWOOD PARK

VOL. 23 – PG. 196

HOLLYWOOD PARK PLAT NO. 2

VOL. 26 – PG. 40

VOL. 61 – PG. 144

VOL. 61 PG. 102

							46	47	10'-R	145'	CALIFORNIA	145'	10'-R	48	49	50	51	52	53		195		
							61	62	145'	10'-R		145'	10'-R	63	64	1	3	2		69	192		
														85'	85'	77.5'	77.5'	100'	85'	85'	189.35'		

809.35'

TOD

SOUTHERN

BOARDMAN BOULEVARD

80'

N

L.W.S.

SCALE 1" = 100'

LEGEND

PORTION OF CALIFORNIA AVE. VACATED

PUBLIC ROAD PETITION

Youngstown, Ohio June 30, 1982

To the Honorable Board of County Commissioners of Mahoning County, Ohio:

The undersigned petitioners, freeholders of said County residing in the vicinity of the proposed improvement hereinafter described, respectfully represent that the public convenience and welfare require the Vacating a Portion of Tod Avenue, a public road on the line hereinafter described, and make application to you to institute and order proper proceedings in the premises for the Vacating of such road, the same not being a road on the State Highway System.

The following is the general route and termini of said road:

Beginning at a section of Tod Avenue running between and perpendicular to Boardman Blvd. and Palestine Avenue in Boardman Township Great Lot 10 & 12 Division 3(See plate Number 33)

PETITIONERS NAMES	TAXING DISTRICT OF COUNTY IN WHICH PETITIONER OWNS REAL ESTATE
Mary Jeanne Woolby	103 Boardman Blvd.
B. Allen	89 Boardman Blvd.
John K. Donald	118 "
Betty A. Donald	118 "
Earle B. Smith	111 Boardman Blvd.
Wilma M. Smith	111 "
Carmel M. Pitts	121 "
Antonette Egley	125 "
John Egley	125 "
Ellen Egley	129 Boardman Blvd.
Dorothy Kunder	110 "
Rita R. Alberti	85 "
Pat Alberti	85 "
Donald S. Wagner	135 "
Janel Boinett	84 "
Louise R. Smith	86 Scotland Ave.
Ernest D. Smith	86 Scotland Avenue
Jill R. Smith	86 "
Carl E. Barnett	84 Boardman Blvd.

RESOLUTION-FIXING TIME AND PLACE OF VIEW AND OF FINAL HEARING AND NOTICE THEREOF ON PUBLIC ROAD PETITION

IN THE MATTER OF THE
VACATING A PORTION OF TOD AVENUE
BOARDMAN TOWNSHIP
Public Road
Petitioned for by Mary Jeanne Wooley

Office of County Commissioners
Mahoning County, Ohio

The Board of County Commissioners of Mahoning County, Ohio met in regular session on the 7th day of July, 1982 at the office of the Mahoning County Commissioners with the following members present.

George J. Bindas
Thomas J. Carney
John Palermo

Mr. Carney moved the adoption of the following Resolution:
Whereas, a Petition signed by at least twelve freeholders of the county residing in the vicinity of the proposed improvement has been presented to this Board of County Commissioners requesting said Board to VACATE A PORTION OF TOD AVENUE a Public Road as described therein; therefore, be it
RESOLVED, That the 5th day of August, 1982, at 9:30 o'clock A.M. be fixed as the date when we will view the proposed improvement on which date we will meet at the SITE and go over the line of said proposed improvement; and be it further
RESOLVED, That the 12th day of August, 1982, at 9:30 o'clock A.M. be fixed as the date for a final hearing thereof, which hearing will be at the office of the Board; and be it further
RESOLVED, That the Clerk of this Board be and he is hereby directed to give notice of the time and place for both such view and hearing by publication once a week for two consecutive weeks in the Youngstown Vindicator a newspaper published and having general circulation in the County, which said notice shall also state briefly the character of said proposed improvement.

Mr. Bindas seconded the Resolution and the roll being called upon its adoption, the vote resulted as follows:

Mr. Bindas Aye Mr. Carney Aye Mr. Palermo Aye

Adopted the 7th day of July, 1982.

Signed: John P. Drummond
Clerk Board of County Commissioners
MAHONING COUNTY, OHIO

336

NOTICE OF TIME AND PLACE OF VIEW AND OF FINAL HEARING
Public Road
(by publication)

Notice is hereby given that there is before the Board of County Commissioners of Mahoning County, Ohio, the matter of "VACATING A PORTION OF TOD AVENUE, BOARDMAN TOWNSHIP a Public Road on the line hereinafter described, known as the TOD AVENUE, the general route and termini of which Road are as follows:

Beginning at a Section of Tod Avenue running between and perpendicular to Boardman Blvd, and Palestine Avenue in Boardman Township Great Lot 10 and 12 Division 3.

Said Board of County Commissioners, has fixed the 5th day of August, 1982 at 9:30 A.M. as the date when and A Portion of Tod Ave. as the place where said Board will view the proposed improvement, and has also fixed the 12th day of August, 1982 at 9:30 A.M. at their office in the County Office Bldg. 21 West Boardman Street, Youngstown, Ohio as the time and place for the final hearing on said proposed improvement.

By Order of the Board of County Commissioners,

MAHONING COUNTY, OHIO.

John P. Drummond, Clerk

RESOLUTION- UPON VIEW OF PROPOSED IMPROVEMENT
ORDER TO COUNTY ENGINEER

IN THE MATTER OF THE
VACATING A PORTION OF TOD AVENUE
BOARDMAN TOWNSHIP
Public Road

OFFICE OF COUNTY COMMISSIONERS
MAHONING COUNTY, OHIO

The Board of County Commissioners of Mahoning County, Ohio met in regular session on the 7th day of July, 1982 at the office of the Board of Mahoning County Commissioners with the following members George J. Bindas, Thomas J. Carney, John Palermo.

Mr. Carney moved the adoption of the following Resolution:

WHEREAS, on the 5th day of August, 1982 the time heretofore fixed for view of the proposed improvement, we, the Board of County Commissioners having jurisdiction in said matter, went upon the line of said proposed improvement and made personal view of the proposed route and termini thereof, and after full investigation and due consideration of all the facts and conditions pertaining thereto, therefore be it,

RESOLVED, That we do find and consider said improvement of sufficient public importance to instruct the County Engineer to make an accurate survey and plat of the same and furnish an accurate and detailed description of the proposed improvement describing the center line and right of way lines thereof.

Said County Engineer shall also furnish an accurate and detailed description of each tract of land which he believes will be necessary to be taken in the event the proposed improvement be made, together with the name of each owner.

Said County Engineer shall also, at the time of making such survey, set stakes at the termini of each right of way line and at all angles between such termini, and at sufficient other points on the right of way lines so that the bounds of the proposed improvement may be discernible to property owners and other interested persons; and be it furter,

RESOLVED, That the said County Engineer be and he is hereby directed to make, a report in writing to this board, on or before the 12th day of August, 1982 the date fixed for the final hearing, setting forth his opinion either for or against said proposed improvement, and the width to which said improvement shall be opened, which shall not be less than thirty feet; said report shall be accompanied by said plat and detailed and accurate descriptions, and filed with the County Commissioners, and this cause is continued until said date.

Mr. Bindas seconded the Resolution and the roll being called upon its adoption, the vote resulted as follows:

Mr. Bindas	Aye
Mr. Carney	Aye
Mr. Palermo	Aye

Adopted the 7th day of July, 1982.

Signed: John P. Drummond, Clerk
Board of County Commissioners
Mahoning County, Ohio

REPORT OF COUNTY ENGINEER

IN THE MATTER OF THE
VACATING PART OF TOD AVE.
Public Road
Boardman Township

County Engineer's Office
Mahoning County, Ohio

August 5, 1982

To the Board of County Commissioners of Mahoning County, Ohio.

The undersigned in obedience to your order dated August 5, 1982 proceeded on the 6th day of August, 1982,to make an accurate survey and plat of the Public Road proposed to be improvement and respectfully submits the following report:

In the opinion of the undersigned the proposed improvement should be granted.

An accurate survey and plat, and an accurate and detailed description of each tract of land which the undersigned County Engineer will be necessary to be taken in the event the proposed improvement be made, together with the name of each owner, accompany this report and are made a part hereof.

An accurate and detailed description of the proposed improvement describing therein the center line and right of way lines follows:

A PART OF TOD AVENUE

Beginning at a point on the north right of way line of Palestine Avenue, said point being the junction of the north right of way of said Palestine Avenue with the center line of Tod Avenue and approximately 1,504.56 feet westerly from the west margin of Southern Blvd. (C.H. 155); thence northerly along the centerline of said Tod Avenue a distance of approximately 364.40 feet to a point on the south right of way line of Boardman Blvd., being a right of way of 50 foot in width as dedicated in Hollywood Park Plat No. 3 Vol. 24 - Pg. 47 and lying between lots 197 and 76 on the west as described in the replat of Lots 75 and 76 of the Hollywood Park Plat Vol. 39 - pg. 53 and Lot No. 77 on the east as described in said Hollywood Park Plat No. 3, Vol. 24 - pg. 47, known as a Part of Tod Ave. and located in G.L. 10, 3rd Division, Boardman Township, Mahoning County, Ohio.

Reserving the right and easement to enter upon the above described boundaries for the purpose of maintaining or repairing any and all public utilities that may exist therein.

Signed: Larry Steiner
Asst. County Engineer of
Mahoning County, Ohio

RESOLUTION-GRANTING PROPOSED IMPROVEMENT
ORDERING RECORD, ETC.

IN THE MATTER OF THE
VACATING A PORTION OF TOD AVENUE
BOARDMAN TOWNSHIP
Public Road

Office of County Commissioners
Mahoning County, Ohio

The Board of County Commissioners of Mahoning County, Ohio met in regular session on the 18th day of August, 1982, at the office of the Board of Mahoning County Commissioners, with the following members present;

Thomas J. Carney
John Palermo

Mr. Carney moved the adoption of the following Resolution:

WHEREAS, This day this matter came on to be heard on the report, survey, plat and detailed and accurate descriptions as filed by the County Engineer, and said report having been read in open session, the Board proceeded with the hearing of testimony bearing upon the necessity of the said improvement for the public convenience or welfare and offered either for or against going forward with the proposed improvement by interested persons; and

WHEREAS, Said Board has considered said report and all the testimony offered, and all the facts and conditions pertaining to said matter; therefore be it

RESOLVED, That said Board of County Commissioners do find said improvement will serve the public convenience and welfare, and be it further

RESOLVED, That said improvement as set forth and defined in said report,survey, plat and detailed and accurate descriptions as filed by the County Engineer be and the same is hereby granted and said road is hereby ordered VACATED, and be it further

RESOLVED, That the County Engineer be and he is hereby directed to cause a record of the proceedings including the survey and plat and accurate and detailed description of said proposed improvement, to be forthwith entered in the proper road records of said County.

Mr. Palermo seconded the Resolution and the roll being called upon its adoption the vote resulted as follows:

Mr. Carney Aye Mr. Palermo Aye

Adopted the 18th day of August, 1982.

Signed: John P. Drummond
Clerk, Board of County Commissioners
Mahoning County, Ohio

LOCATED IN G.L. 10 – 3rd DIVISION

BOARDMAN TOWNSHIP

SCALE 1" = 100'

50'

VACATED 50'

50'

BOARDMAN BOULEVARD 80'

BLVD.

SOUTHERN

10'-R

214.40'

10'-R

HOLLYWOOD PARK

PLAT NO. 3

75 | 196 | 76

VOL. 39

PG. 53

197

150'

AVE.

364.40'

77 | 78 | 79 | 80 | 81 | 82 | 83 | 84

VOL. 24

AVE.

85 | 86 | 87 | 88 | 89 | 91

VOL. 64

PG. 149

PG. 47

198 | 90 | 187

L.W.S.

5'

10'-R

80' | 80' | 80' | 79' | 80' | 80' | 80' | 80'

85' | 85' | 85' | 80' | 85' | 85' | 280.56'

1,504.56'

PALESTINE AVE.

50'

TOD

CALIFORNIA

C.H. 155

LEGEND

PORTION OF TOD AVE. VACATED____

03
03
08

PUBLIC ROAD PETITION

Boardman, Ohio Feb. 1, 1983

To the Honorable Board of County Commissioners of Mahoning County, Ohio:

The undersigned petitioners, freeholders of said County residing in the vicinity of the proposed improvement hereinafter described, respectfully represent that the public convenience and welfare require the Vacating of a part of a Public Road on the line hereinafter described, and make application to you to institute and order proper proceedings in the premises, for Vacating such road, the same not being a road on the State Highway System.

The following is the general route and termini of said road:

Beginning at the south east corner of Lot No. 32, as described in replact Volume 72, page 2, thence north along east edge of said Lots No. 30 and 31 thence easterly across a 30 ft. alley to a point on the east line of said alley, property line of Boardman Township, Market Street School, thence southerly a distance of 100 feet, to a point on the north margin of Lot No. 36, as described in replat Volume 72, page 2. Thence westerly along the north of said margin to the place of beginning.

LOCATED IN BOARDMAN TOWNSHIP, behind 5621 Market Street, Boardman Township, Mahoning County, Ohio.

Vol. 71, pg. 116

PETITIONERS' NAMES	TAXING DISTRICT OF COUNTY IN WHICH PETITIONER OWNS REAL ESTATE
Clayton Heating & Air Cond. Co.	2511 Glenwood Ave.
Boardman Local School District (by John L. Han	Boardman Township
Robert E. Patuck	131 Brainard Dr., Boardman, Ohio
Mary R. Patrick	" "
Ann Stephenson	4147 Shelby Dr., Boardman, Ohio
Stuart Dickson	961 Westport Dr. (office 5621 Market St.)
Grace Anderson	4212 Hopkins Rd., Boardman, Ohio
Ronald D. Murray	5347 Old Oxford Lane, Boardman (office 5621 Market St.)
Sally G. Ocker	220 Brainard Dr., Youngstown, Ohio
Dorothy Fithian	759 Wildwood Dr., Boardman, Ohio
Larry L. Brunker	88 Leighton Ave., Boardman, Ohio
Mr. DePaul	19 Meadowbrook, Boardman, Ohio

NOTICE OF TIME AND PLACE OF VIEW AND OF FINAL HEARING

(Public Road)

(By Publication)

Notice is hereby given that there is before the Board of County Commissioners of Mahoning County, Ohio the matter of Vacating an Unnamed Alley a Public Road on the line hereinafter described, known as the Southeast corner of Lot 32, Boardman Township, the general route and termini of which Road are as follows:

Beginning at the Southeast corner of Lot #32 as described in replat Volume 72, page 2, thence north along the east edge of said Lots No. 30 and 31, thence easterly across a 30 ft. alley to a point on the east line of said Alley, property line of Boardman Township, Market Street School, thence southerly a distance of 100 feet to a point on the north margin of Lot No. 36, as described in replat Volume 72, page 2. Thence westerly along the north of said margin to the place of beginning.

Located in Boardman Township, behing 5621 Market Street, Boardman Township, Mahoning County, Ohio.

Said Board of County Commissioners has fixed the 8th day of March, 1983, at 10 o'clock A.M. as the date when and the Proposed Vacating Site as the place where said Board will view the proposed improvement, and has also fixed the 16th day of March, 1983 at 10 o'clock A.M. at their office in the County Office Building of said County in Youngstown, Ohio as the time and place for the final hearing on said proposed improvement.

By Order of the Board of County Commissioners
Mahoning County, Ohio
signed: John P. Drummond, Clerk

Vol. 71, page 118

PROOF OF PUBLICATION

The State of Ohio
Mahoning County

Personally appeared before the undersigned authority Mrs. Melanie George, of the Vindicator Printing Co. publishers of the Youngstown Vindicator, a newspaper printed and of general circulation in said County, and State, and being duly sworn, on her oath deposes and says that the notice hereto attached was published for two consecutive weeks and that insertions were as follows: Feb. 18, 1983 Feb. 25th, 1983.

Sworn to and subscribed before me this 28 day of Feb. 1983.

Signed: Helen I. Kopsco, Notary Public

RECORD OF PUBLIC HEARING

PETITION TO VACATE AN UNNAMED ALLEY AT THE SOUTHEAST CORNER
OF LOT NO. 32, IN BOARDMAN TOWNSHIP, MAHONING COUNTY, OHIO

The Board of Mahoning County Commissioners held a Public Hearing at 10:00 A.M. on March 16, 1983 in the Commissioners' Conference Room on a petition to vacate an unnamed Alley at the southeast corner of Lot No. 32 in Boardman Township, Mahoning County, Ohio.

The following individuals were present:

Commissioner	George J. Bindas
"	John Palermo
Clerk	John P. Drummond
	Dorothy Snovak
	Ferdinand E. Anderson
Commissioner	Thomas J. Carney

Commissioners George J. Bindas opened the meeting. The Deputy Clerk of the Board read the notice.

Commissioner Bindas asked for statements from anyone in favor of the vacating.

Ferdinand Anderson spoke in favor of the vacating.

Commissioners Bindas asked for statements from anyone opposing the vacating. No one appeared in opposition of the vacating.

It was moved by Mr. Palermo, and seconded by Mr. Carney, that the vacating would be granted.

Jr.Vol. 71, page 118

Signed: John P. Drummond, Clerk
Board of County Commissioners

RESOLUTION - UPON VIEW OF PROPOSED IMPROVEMENT
ORDER TO COUNTY ENGINEER

IN THE MATTER OF THE
VACATING AN UNNAMED ALLEY 30' LOCATED
IN BOARDMAN TOWNSHIP
Public Road

Office of County Commissioners
Mahoning County, Ohio

The Board of County Commissioners of Mahoning County, Ohio met in regular session on the 9th day of February, 1983 at the office of the County Commissioners with the following members present:

Mr. Bindas: Present
Mr. Carney: Absent
Mr. Palermo: Present

Mr. Palermo moved the adoption of the following Resolution:

WHEREAS, on the 8th day of March, 1983, the time heretofore fixed for view of the proposed improvement, we, the Board of County Commissioners having jurisdiction in said matter, went upon the line of said proposed improvement and made personal view of the proposed route and termini thereof, and after full investigation and due consideration of all the facts and conditions pertaining thereto, therefore, be it

RESOLVED, That we do find and consider said improvement of sufficient public importance to instruct the County Engineer to make an accurate survey and plat of the same, and furnish an accurate and detailed description of the proposed improvement describing the center line and right of way lines thereof.

Said County Engineer shall also furnish an accurate and detailed description of each tract of land which he believes will be necessary to be taken in the event the proposed improvement be made, together with the name of each owner.

Said County Engineer shall also, at the time of making such survey, set stakes at the termini of each right of way line and at all angles between such termini, and as sufficient other points on the right of way lines so that the bounds of the proposed improvement may be discernible to property owners and other interested persons; and be it further,

RESOLVED, That the said County Engineer be and he is hereby directed to make a report in writing to this Board, on or before the 8th day of March, 1983, the date fixed for the final hearing, setting forth his opinion either for or against said proposed improvement, and the width to which said improvement shall be opened, which shall not be less than thirty feet, said report shall be accompanied by said plat and detailed and accurate descriptions, and filed with the County Commissioners, and this cause is continued until said date.

Mr. Bindas seconded the Resolution and the roll being called upon its adoption, the vote resulted as follows:

Mr. Bindas Aye
Mr. Carney Absent
Mr. Palermo Aye

Adopted the 9th day of February, 1983.

Signed: John P. Drummond
Clerk, Board of County Commissioners
Mahoning County, Ohio

Approved: Jr. Vol. 71, page 117

REPORT OF COUNTY ENGINEER

IN THE MATTER OF THE
VACATING A PART OF AN UNNAMED 30'
ALLEY
Public Road

County Engineer's Office
Mahoning County, Ohio

Located in Boardman Township

March 8th, 1983

To the Board of County Commissioners of Mahoning County, Ohio:
The undersigned in obedience to your order dated March 8, 1983, proceeded on the 9th day of March 1983 to make an accurate survey and plat of the Public Road proposed to be improved, and respectfully submits the following report:
In the opinion of the undersigned the proposed improvement should be granted.

An accurate survey and plat, and an accurate and detailed description of each tract of land which the undersigned County Engineer believes will be necessary to be taken in the event the proposed improvement be made, together with the name of each owner, accompany this report and are made a part hereof.

An accurate and detailed description of the proposed improvement describing therein the center line and right of way lines follows:

A Part of a 30 foot Unnamed Alley located in G.L. 6, 3rd Division, Boardman Township-

Beginning at a point on the east margin of Market Street, said point being N 3°-28'E and distant 150 feet from the North margin of Meadowbrook Ave.; thence S 86°-06' E a distance of 170 feet to a point, said point being the true place of beginning, said point also being the southeast corner of Lot No. 32, as described in Residence Park Business Frontage, Vol. 22-pg. 63 of the Mahoning County Record of Plats; thence N 3°-28'E along the east margin of Lot No. 32 and Lot No. 31 a distance of 100 feet to a point, said point being the northeast corner of said Lot No. 31, thence S 86°-06'E a distance of 30 feet to a point, said point laying on the west margin of property now or formerly owned by the Board of Education, Boardman Township (Market St. School) thence S 3°-28'W along the west margin of said property a distance of 100 feet to a point, said point being the northwest corner of Lot No. 36 as described in Residence Park Plat No. 5, Vol. 23-page 131 of said Record of Plats; thence N 86°-06' W a distance of 30 feet to the place of beginning and containing within said boundaries a part of an Unnamed 30 Foot Alley located in G.L. 6, 3rd Division, Boardman Township, Mahoning County, Ohio.

Reserving the right and easement to enter upon the above described boundaries for the purpose of maintaining or repairing any and all public utilities that may exist therein.

Vol. 71 page 117

RESOLUTION- GRANTING PROPOSED IMPROVEMENT
ORDERING RECORD, ETC.

IN THE MATTER OF THE VACATING
AN UNNAMED ALLEY 30' IN BOARDMAN
TOWNSHIP
Public Road

Office of County Commissioners
Mahoning County, Ohio

The Board of County Commissioners of Mahoning County, Ohio met in regular session on the 16th day of March, 1983 at the office of the County Commissioners with the following members present.

George J. Bindas
Thomas J. Carney
John Palermo

Mr. Palermo moved the adoption of the following Resolution:
WHEREAS, this day this matter came on to be heard on the report, survey, plat and detailed and accurate descriptions as filed by the County Engineer, and said report having been read in open session, the Board proceeded with the hearing of testimony upon the necessity of the said improvement for the public convenience or welfare and offered either for or against going forward with the proposed improvement by interested persons, and,

WHEREAS, Said Board has considered said report and all the testimony offered and all the facts and conditions pertaining to said matter; therefore, be it
RESOLVED, That said Board of County Commissioners do find said improvement will serve the public convenience and welfare, and be it further
RESOLVED, That the County Engineer be and he is hereby directed to cause a record of the proceedings including the survey and plat and accurate and detailed description of said proposed improvement to be forthwith entered in the proper road records of said County.
Mr. Carney seconded the Resolution and the roll being called upon it adoption the vote resulted as follows:

Mr. Bindas, aye; Mr. Carney, aye; Mr. Palermo, aye

Adopted the 16th day of March, 1983.

Signed: John P. Drummond
Clerk, Board of County Commissioners
Mahoning County, Ohio

Vol. 71, page 118

LOCATED IN

BOARDMAN TOWNSHIP

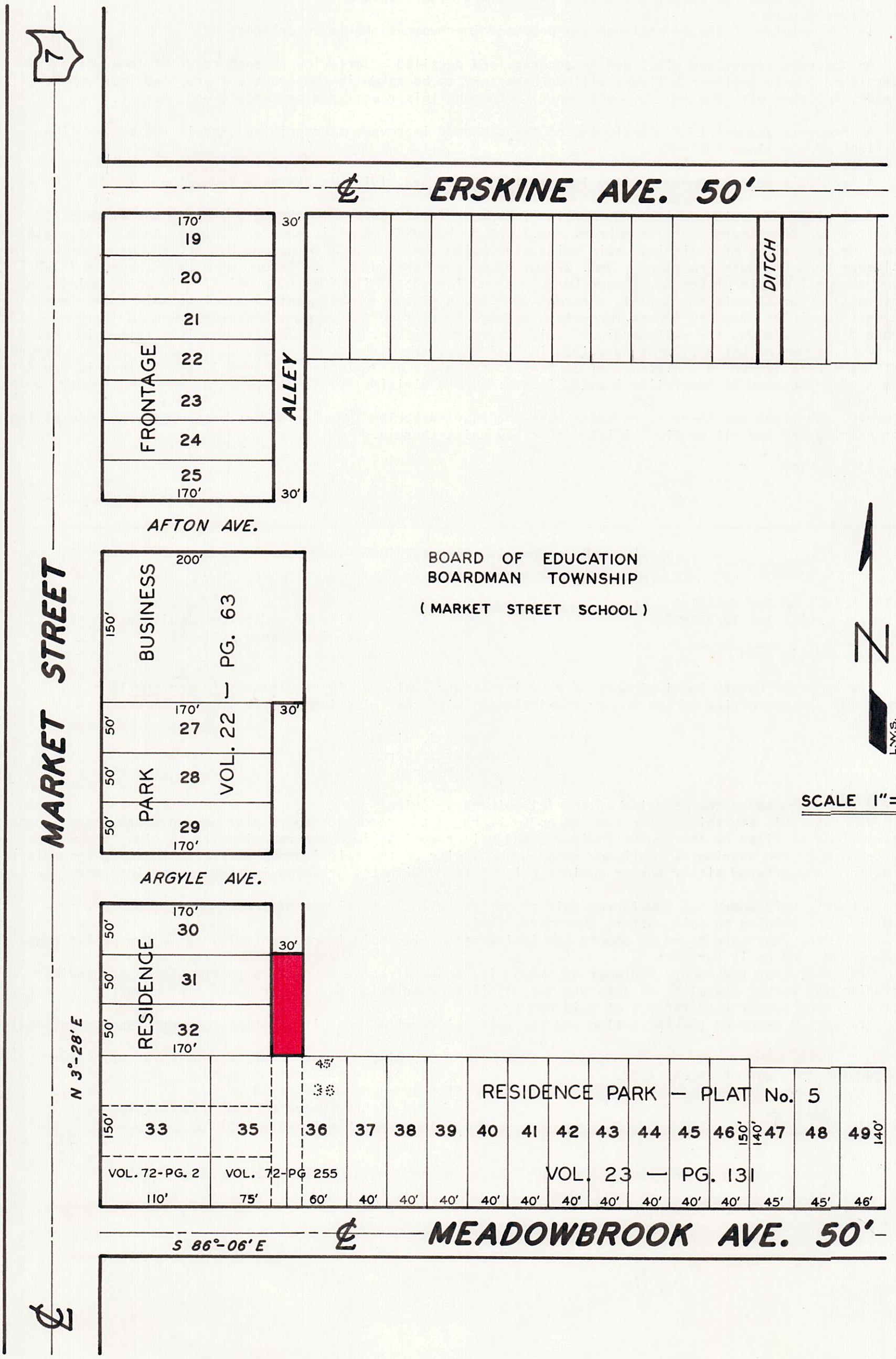

PUBLIC ROAD PETITION

Youngstown, Ohio Nov. 18, 1983

To the Honorable Board of County Commissioners, Mahoning County, Ohio:

The undersigned petitioners, freeholders of said County residing in the vicinity of the proposed improvement hereinafter described, respectfully represent that the public convenience and welfare require the Vacating of Unnamed Alley a Public Road on the line hereinafter described, and make application to you to institute and order proper proceedin-s in the premises for Vacating such road, the same not being a road on the State Highway System.

The following is the general route and termini of said road:

Beginning at a point on the north margin of Alliance-Sebring Road (formerly know as Patterson St) said point being the junction of the north margin of said Alliance Sebring Rd. with the centerline of an Unnamed Alley; thence northerly along said centerline a istance of approximately 387.25 feet to a point on the south margin of Noble St., being a right of way 10 feet in width as described in the Derthick's City View Allotment, Volume 12- page 96 and located in the northwest quarter of Section 30, Smith Township, Mahoning County, Ohio.

PETITIONERS NAMES	TAXING DISTRICT OF COUNTY IN WHICH PETITIONER OWNS REAL ESTATE
Sharon M. Case	22799 Alliance Sebring Rd. (Smith)
Grace Holly	22840 "
Mr. & Mrs. V.R. Husat	22885 Alliance Sebring Rd.
Carrol Mays	13431 N. Stanley
Joe Boggs	21375 Oak St. Alliance, Ohio
Mazella M. Porrazzo	22705 Alliance Sebring Rd.
Mary Bush	22796 E. Noble
Andrew Tate	604 S. Mahoning-Smith Twp.
Ellen Tate	604 S. Mahoning
Gerard V. Hawkins	22685 Alliance Sebring Rd.
Benita Middletown	31 N. Mahoning
Ulysses S.Rhne	22753 Alliance Sebring
Joseph Muny Jr.	22850 Alliance Sebring
Jerry Hofts	22655 Alliance Sebring
Lula Mays	13610 N. Stanley
Mr. & Mrs. Robert Phillips	13457 Stanley Ave. (Smith)

RESOLUTION - FIXING TIME AND PLACE OF VIEW AND OF FINAL HEARING AND NOTICE THEREOF ON PUBLIC ROAD PETITION

IN THE MATTER OF THE
VACATING AN UNNAMED 10" ALLEY
SMITH TOWNSHIP
Public Road

Office of County Commissioners
Mahoning County, Ohio

Petitioned by Robert Phillips
13457 Stanley Ave, Alliance, Ohio and others

The Board of County Commissioners of Mahoning County, Ohio met in regular session on the 22nd day of February, 1984 at the office of the Board of County Commissioners with the following members present:

Mr. Bindas aye
Mr. Carney aye
Mr. Palermo aye

Mr. Palermo moved the adoption of the following Resolution:
WHEREAS, a Petition signed by at least twelve freeholders of the county residing in the vicinity of the proposed improvement has been presented to this Board of County Commissioners requesting said Board to Vacate an Unnamed Alley (10') in Smith Township a Public Road as described therein; therefore, be it

RESOLVED, That the 27th day of January 1984 at 10 o'clock A.M. be fixed as the date when we will view the proposed improvement, on which date we will meet at the proposed vacating site and go over the line of said proposed improvement; and be it further

RESOLVED, That the 3rd day of February, 1984, at 10 o'clock A.M. be fixed as the date for a final hearing thereof, which hearing will be at the office of the Board; and be it further

RESOLVED, That the Clerk of this Board be and he is hereby directed to give notice of the time and place for both such view and hearing by publication once a week for two consecutive weeks in the Youngstown Vindicator a newspaper published and having general circulation in the County, which said notice shall also state briefly the character of said proposed improvement.

Mr. Carney seconded the Resoluiton and the roll called upon its adoption, the vote resulted as follows:

Mr. Bindas aye
Mr. Carney aye
Mr. Palermo aye

Adopted the 30th day of December, 1983.

Signed: John B. Jahasz
Clerk, Board of County Commissioners
Mahoning County, Ohio

NOTICE OF TIME AND PLACE OF VIEW AND OF FINAL HEARING
PUBLIC ROAD
(by publication)

Notice is hereby given that there is before the Board of County Commissioners of Mahoning County, Ohio the matter of VACATING AN UNNAMED 10' ALLEY IN SMITH TOWNSHIP a Public Road on the line hereinafter described, known as the NORTHWEST QUARTER OF SECTION 30, SMITH TOWNSHIP, the general route and termini of which Road are as follows:

Beginning at aapoint on the north margin of Alliance Sebring Road (formerly known as Patterson St.) said point being the junction of the north margin of said Alliance-Sebring Road with the centerline of an Unnamed Alley; thence northerly along said centerline a distance of approximately 387.25 feet to a point on the south margin of Noble St., being a right of way 10 ft. in width as described in the Derthick's City View Allotment, Vol. 12, page 96 and located in the northwest quarter of Section 30, Smith Township, Mahoning County, Ohio.

Said Board of County e ommissioners has fixed the 27th day of January, 1984 at 10 o'clock A.M. as the date when and the PROPOSED VACATING SITE as the place where the Board will view the proposed improvement and has also fixed the 3rd day of February, 1984 at 10 o'clock A.M. at their office in the Court House of said County in Mahoning County, Ohio as the time and place for the final hearing on said proposed improvement.

By Order of the Board of County Commissioners,
Mahoning County, Ohio

Signed: John B. Juhasz, Clerk

THE STATE OF OHIO
MAHONING COUNTY

PROOF OF PUBLICATION

Personally appeared before the undersigned authority, Kathrine Pierce, of the YOUNGSTOWN VINDICATOR, a newspaper printed and of general circulation in said County, and State, and being duly sworn, on her oath deposes and says that the notice hereto attached was published for two consecutive weeks and that insertions were as follows: January 4, 1984 January 11, 1984

Sworn to and subscribed before me this 31 day of May A.D. 1984

Anthony Ameduri, Notary public

RESOLUTION - UPON VIEW OF PROPOSED IMPROVEMENT
ORDER TO COUNTY ENGINEER

IN THE MATTER OF THE
VACATING AN UNNAMED ALLEY IN SMITH TOWNSHIP (10')
Public Road

Office of County Commissioners
Mahoning County, Ohio

The Board of County Commissioners of Mahoning tounty, Ohio met in regular session on the 1st day of February, 1984 at the office of the Board of County Commissioners with the following members present..

Mr. Bindas aye
Mr. Carney aye
Mr. Palermo aye

Mr. Palermo moved the adoption of the following Resolution:

WHEREAS, On the 27th day of January, 1984, the time heretofore fixed for view of the proposed improvement. we the Board of County Commissioners having jurisdiction in said matter, went upon the line of said improvement and made personal view of the proposed route and termini thereof, and after full investigation and due consideraion of all the facts and conditions pertaining thereto, therefore be it,

RESOLVED, That we do find and consider said improvement of sufficient public importance to instruct the County Engineer to make an accurate survey and plat of the same and furnish an accurate and detailed description of the proposed improvement describing the center line and right of way lines thereof.

Said County Engineer shall also furnish an accurate and detailed description of each tract of land which he believes will be necessary to be taken in the event the proposed improvement be made, together with the name of each owner.

Said County Engineer shall also, at the time of making such survey, set stakes at the termini of each right of way line and at all angles between such termini, and at sufficient other points on the right of way lines so that the bounds of the proposed improvement may be discernible to property owners and other interested persons, and be it further

RESOLVED, That the said County Engineer be and he is hereby directed to make a report in writing to this Board, on or before the 30th day of January, 1984 the date fixed for the final hearing, setting forth his opinion either for or against said proposed improvement; and the width to which said improvement shall be opened which shall not be less than thirty feet; said report shall be accompanied by said plat and detailed and accurace descriptions, and filed withe the County Commissioners, and this cause is continued until said date.

Mr. Carney seconded the Resolution and the roll being called upon its adoption, the vote resulted as follows:

Mr. Bindas aye Mr. Carney aye Mr. Palermo aye

Adopted the 1st day of February, 1984.

Signed: John B. Juhasz, Clerk
Board of County Commissioners

REPORT OF COUNTY ENGINEER

IN THE MATTER OF THE
VACATING 10' UNNAMED ALLEY
Public Road

SMITH TOWNSHIP

COUNTY ENGINEER'S OFFICE
MAHONING COUNTY, OHIO
JANUARY 27, 1984

TO THE BOARD OF COUNTY COMMISSIONERS of Mahoning County, Ohio:

The undersigned in obedience to your order dated January 27, 1984, proceeded on the 27th day of January, 1984, to make an accurate survey and plat of the Public Road proposed to be improved, and respectfully submits the following report;

In the opinion of the undersigned the proposed improvement shall be granted.

An accurate survey and plat, and an accurate and detailed description of each tract of land which the undersigned County Engineer believes will be necessary to be taken in the event the proposed improvement be made, together with the name of each owner, accompany this report and are made a part hereof.

An accurate and detailed description of the proposed improvement describing therein the center line and right of way lines follows:

Beginning at a point on the North margin of Alliance-Sebring Raod, (formerly known as Patterson St.) said point being the junction of the north margin of said Alliance-Sebring Rd. with the centerline of an Unnamed Alley and 125 feet easterly from the centerline of Stanley Ave., (Formerly known as Ayliff Ave); thence northerly along said centerline of Unnamed Alley a distance of 387.25 feet to a point on the south margin of Noble St. , being a right of way 10 feet in width and known as an Unnamed Alley lying between Lots 2,3,4,5,6,7 and 8 to the west and Lot No. 12 to the east as recorded in the Derthick's City view allotment, Volume 12, page 96 of the Mahoning County record of Plats and located in the northwest quarter of Section 30, Smith Township, Mahoning County, Ohio.

Reserving the right and easement to enter upon the above described boundaries for the purpose of maintaining or repairing any and all public utilities that may exist therein.

Signed: Larry Steiner
Asst. County Engineer, Mahoning County, Ohio

RESOLUTION-GRANTING PROPOSED IMPROVEMENT
ORDERING RECORD, ETC.

IN THE MATTER OF THE
VACATING AN UNNAMED 10' ALLEY IN
SMITH TOWNSHIP
Public Road

Office of County Commissioners
Mahoning County, Ohio

The Board of County Commissioners of Mahoning County, Ohio, met in regular session on the 22nd day of February, 1984, at the office of the Board of County Commissioners with the following members present:

Mr. Bindas aye
Mr. Carney aye
Mr. Palermo aye

Mr. Bindas moved the adoption of the following Resolution:

WHEREAS, This day this matter came on to be heard on the report, survey, plat and detailed and accurate descriptions as filed by the County Engineer, and said report having been read in open session, the Board proceeded with the hearing of testimony bearing upon the necessity of the said improvement for the public convenience or welfare and offered either for or against going forward with the proposed improvement by interested persons, and,

WHEREAS, Said Board has considered said report and all the testimony offered, and all the facts and conditions pertaining to said matter; therefore, be it

RESOLVED, That said Board of County Commissioners do find said improvement will serve the public convenience and welfare; and be it further

RESOLVED, That the County Engineer be and he is hereby directed to cause a record of the proceedings including the survey and plat and accurate and detailed description of saif proposed improvement, to be forthwith entered in the proper road records of said County.

Mr. Palermo seconed the Resolution and the roll being called upon its adoption the vote resulted as follows:

Mr. Carney aye Mr. Bindas aye Mr. Palermo aye

Adopted the 22nd day of February, 1984.

Signed: John B. Juhasz, Clerk
Board of County Commissioners
Mahoning County, Ohio

346

LOCATED IN THE NORTHWEST QUARTER OF SECTION 30

SMITH TOWNSHIP

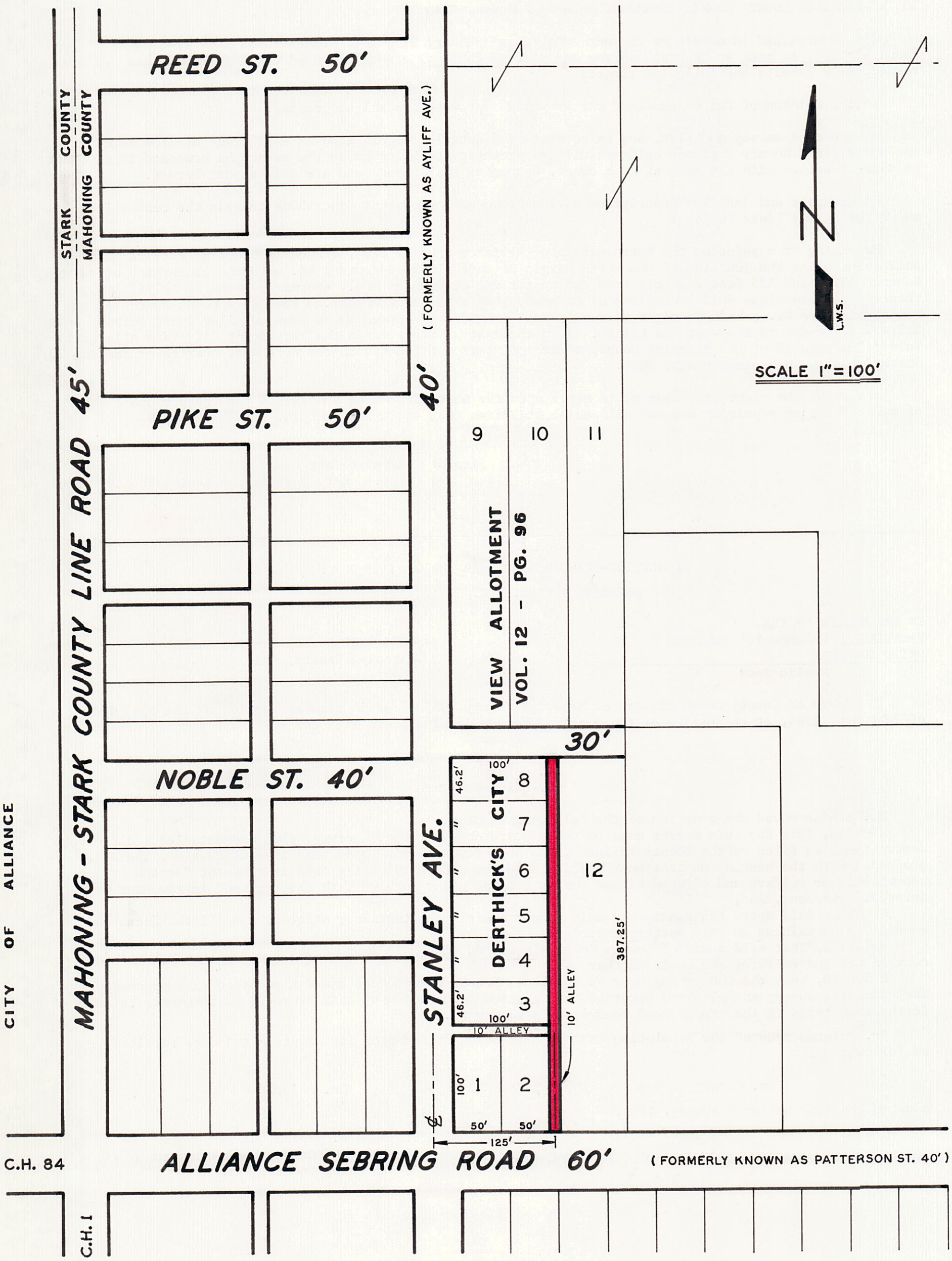

PORTION VACATED

PUBLIC ROAD PETITION

Youngstown, Ohio Nov. 3, 1983

TO THE HONORABLE BOARD OF COUNTY COMMISSIONERS OF MAHONING COUNTY, OHIO:

The undersigned petitioners, freeholders of said County residing in the vicinity of the proposed improvement hereinafter described, respectfully represent that the public convenience and welfare require the Vacating of Part of Orchard Lane a Public Road on the line hereinafter described, and make application to you to institute and order proper proceedings in the premises, for VACATING such road, the same not being a road on the State Highway System.

The following is the general route and termini of said road:

(BLOCK 1)

Beginning at a point on the west margin of Johnson Road, said point being northerly a distance of 130 feet from the north margin of Lake Park Blvd., the same being the centerline of Orchard Lane, thence westerly along the centerline of said Orchard Lane a distance of 317 feet to a point, said point being on the east margin of Hoover St., this being the centerline of a 20 foot right of way known as a part of Orchard Lane.

PETITIONERS NAMES	TAXING DISTRICT OF COUNTY IN WHICH PETITIONER OWNS REAL ESTATE
Mr. Jim Moore	724 Lake Park
Mrs. Trudy Moose	"
Donald A. Stillian	646 S. 21st. St. Sebring, Ohio
Beverly J. Stillian	"
Virginia Graham	764 Lake Park Sebring, Ohio
Roy Graham	"
Ruth Woodburn	748 Lake Park, Sebring, Ohio
Clee Woodburn	"
Linda S. Weiden	763 McKinley, Sebring, Ohio
Lillie M. Noling	747 McKinley, Sebring, Ohio
Laurence W. Noling	"
Robert S. Blake	780 N. McKinley, Sebring, Ohio
Grace Bardo	796 Lake Park
Nancy E. Menges	740 Lake Park Blvd., Sebring, Ohio
Thomas A. Menges	"

RESOLUTION-FIXING TIME AND PLACE OF VIEW AND OF FINAL HEARING AND NOTICE THEREOF ON PUBLIC ROAD PETITION

IN THE MATTER OF THE
VACATING PART OF ORCHARD LANE
SMITH TOWNSHIP

OFFICE OF COUNTY COMMISSIONERS
MAHONING COUNTY, OHIO

PUBLIC ROAD

PETITIONED FOR BY THOMAS A. MENGES
740 LAKE PARK BLVD.
SEBING, OHIO 44672, AND OTHERS

The Board of County Commissioners of Mahoning County, Ohio, met in regular session on the 30th day of December, 1983 at the office of Board of County Commissioners with the following members present:

Mr. Bindas
Mr. Carney
Mr. Palermo

Mr. Palermo moved the adoption of the following Resolution:

WHEREAS, A Petition signed by at lease twelve freeholders of the County residing in the vicinity of the of the proposed improvement has been presented to this Board of County Commissioners requesting said Board to VACATE A PART OF ORCHARD LANE, in Sebring, Ohio a Public Road as described therein; therefore, be it

RESOLVED, That the 27th day of January, 1984 at 10:15 o'clock A.M. be fixed as the date when we will view the proposed improvement, on which date we will meet at the site and go over the line of said improvement; and be it further

RESOLVED, That the 3rd day of February, 1984 at 10:15 o'clock A.M. be fixed as the date for a final hearing thereof, which hearing will be at the office of the Board, and be it further,

RESOLVED, That the Clerk of this Board be and he is hereby directed to give notice of the time and place for both such view and hearing by publication once a week for two consecutive weeks in the Youngstown Vindicator a newspaper published and having general circulation in the County, which said notice shall also state briefly the character of said proposed improvement.

Mr. Carney seconded the Resolution and the roll being called upon its adoption, the vote resulted as follows:

Mr. Bindas aye
Mr. Carney aye
Mr. Palermo aye

Adopted the 30th day of December, 1983.

Signed: John B. Juhasz, Clerk
Board of County Commissioners
Mahoning County, Ohio

PROOF OF PUBLICATION

The State of Ohio
Mahoning County

Personally appeared before the undersigned authority, Katherine Pierce, of the Vindicator Printing Company, publishers of the Youngstown Vindicator, a newspaper printed and of general circulation in said County, and State, and being duly sworn, on her oath deposes and says that the notice hereto attached was published for two consecutive weeks and that insertions were as follows:

Jan. 4, 1984 Janu. 11, 1984

Sworn to and subscribed before me this 31, day of May A.D. 1984.

Signed: Anthony Ameduri, Notary Public

NOTICE OF TIME AND PLACE OF VIEW AND OF FINAL HEARING
PUBLIC ROAD
BY PUBLICATION)

Notice is hereby given that there is before the Board of County Commissioners of Mahoning County, Ohio, the matter of VACATING PART OF ORCHARD LANE a public road on the line hereinafter described, known as the Block 1 as described in Quaker Hill Addition to Sebring, the general route and termini of which Road are as follows:

Beginning at a point on the west margin of Johnson Rd. (C.H 19) said point being northerly a distance of 120 feet from the north margin of Lake Park Blvd. (C.H. 268), the same being the northeast corner of Lot No. 16 in Block 1 as described in Quaker Hill Addition to Sebring, Vol. 15 pg. 44 of the Mahoning County Record of Plats, thence westerly along the north line of Lots 16, 15, 14, 13, 12, 11, 10, 9 a distance of 317 ft. to a point, said point being the northwest corner of said Lot #9, the same being on the east margin of Hoover St. (formerly Washington St.) thence northerly along the east margin of said Hoover St. a distance of 20 ft. to a point, said point being the southwest corner of Lot No. 8; thence easterly along the south line of Lots No. 8,7,6,5,4,3,2 and 1, a distance of 317 Ft. to a point, said poing being the southeast corner of said Lot No. 1, the same point being a point on the west margin of said Johnson Rd. thence southerly along the west margin of said Johnson Rd. a distance of 20 ft. to the place of beginning and containing within said boundaries a 20 foot right of way, knowns as a part of Orchard Lane as described in the said Quaker Hill Addiiton of Sebring, Vol. 15, page 44 and situated in the northeast quarter of Section 33, Smith Township, Mahoning County, Ohio.

Reserving the right and easement to enter upon the above described boundaries for the purpose of maintaining or repairing any and all utilities that may exist therein.

Said Board of County Commissioners has fixed the 27th day of January, 1984, at 10:15 o'clock A.M. as the date when and THE PROPOSED VACATING SITE as the place where said Board will view the proposed improvement, and has also fixed the 3rd day of February, 1984, at 10:15 o'clock A.M. at their office in the Court Hosue of said County, in Mahoning, Ohio as the time and place for the final hearing on said proposed improvement.

By Order of the Board of County Commissioners
Mahoning county, Ohio

Signed: John B. Juhasz, Clerk

RESOLUTION - UPON VIEW OF PROPOSED IMPROVEMENT ORDER
TO COUNTY ENGINEER

IN THE MATTER OF THE
VACATING A PART OF ORCHARD LANE IN
SEBRING, OHIO
Public Road

OFFICE OF COUNTY COMMISSIONERS
MAHONING COUNTY, OHIO

The Board of County Commissioners of Mahoning County, Ohio met in regular session on the 1st day of February, 1984 at the office of Board of County Commissioners with the following members present;

Mr. Bindas, Mr. Carney, Mr. Palermo

Mr. Palermo moved the adoption of the following Resolution:

WHEREAS, on the 27th day of January, 1984, the time heretofore fixed for view of the proposed improvement we, the Board of County Commissioners having jurisdiction in said matter, went upon the line of said proposed improvement and made personal view of the proposed route and termini thereof, and after full investigation and due consideration of all the facts and conditions pertaining thereto; therefore, be it

RESOLVED, That we do find and consider said improvement of sufficient public importance to instruct the County Engineer to make an accurate survey and plate of the same and furnish an accurate and detailed description of the proposed improvement describing the center line and right of way lines thereof.

Said County Engineer shall also furnish an accurate and detailed description of each tract of land which he believes will be necessary to be taken in the event the proposed improvement be made, together with the name of each owner.

Said County Engineer shall also, at the time of making such survey, set stakes at the termini of each right of way line and at all angles between such termini, and at sufficient other points on the right of way lines so that the bounds of the proposed improvement may be discernible to property owners and other interested persons; and be it further

RESOLVED, That the said County Engineer be and he is hereby directed to make a report in writing to this Board, on or before the 30th day of January, 1984 the date fixed for the final hearing, setting forth his opinion either for or against said proposed improvement, and the width to which said improvement shall be opened, which shall not be less thatn thirty feet, said report shall be accompanied by said plat and detailed and accurate descriptions, and filed with the County Commissioners, and this cause is continued until said date.

Mr. Carney seconded the Resolution and the roll being called upon its adoption, the vote resulted as follows:

Mr. Bindas	aye
Mr. Carney	aye
Mr. Palermo	aye

Adopted the 1st day of February, 1984

Signed; John J. Juhasz, Clerk
Brd. of County Commissioners, Mahoning County.

REPORT OF COUNTY ENGINEER

IN THE MATTER OF THE
VACATING PART OF ORCHARD LANE

Public Road

COUNTY ENGINEER'S OFFICE
MAHONING COUNTY, OHIO

JANUARY 30, 1984

Smith Township
Mahoning County, Ohio

To the Board of County Commissioners of Mahoning County, Ohio:

The undersigned in obedience to your order dated January 27, 1984. proceeded on the 30th day of January, 1984 to make an accurate survey and plate of the Public Road proposed to be improved and respectfully submits the following report:

In the opinion of the undersigned the proposed improvement should be granted.

xxxxxThexwidthxtoxwhichxsaidximprovementxshouldxbexopenedxix

An accurate survey and plat, and an accurate and detailed description of each tract of land which the undersigned County Engineer believes will be necessary to be taken in the event the proposed improvement be made , together with the name of each owner, accompany this report and are made a part hereof.

An accurate and detailed description of the proposed improvement describing therein the center line and right of way lines follows:

PART OF ORCHARD LANE
BLOCK ONE

See page 348

Signed: Larry Steiner
Asst. County Engineer of Mahoning County, Ohio

RESOLUTION- GRANTING PROPOSED IMPROVEMENT
ORDERING RECORD, ETC.

IN THE MATTER OF THE
VACATING A PART OF ORCHARD LANE
SEBRING, OHIO

Public Road

OFFICE OF COUNTY COMMISSIONERS

MAHONING COUNTY, OHIO

The Board of County Commissioners of Mahoning County, Ohio met in regular session on the 22nd day of February, 1984 at the office of the Board of County Commissioners, with the following members present;

Mr. Bindas
Mr. Carney
Mr. Palermo

Mr. Bindas moved the adoption of the following Resolution:

WHEREAS, this day this matter came on to be heard on the report, survey,plat and detailed and accurate descriptions as filed by the County Engineer, and said report having been read in open session, the Board proceeded with the hearing of testimony bearing upon the necessity of the said improvement for the public convenience or welfare and offered either for or against going forward with the proposed improvement by interested persons, and

WHEREAS, Said Board has considered said report and all the testimony offered and all the facts and conditions pertaining to said matter; therefore, be it

RESOLVED, That said Board of County Commissioners do find said improvement will serve the public convenience and welfare, and be it further,

RESOLVED, That the County Engineer be and he is hereby directed to cause a record of the proceedings including the survey and plat and accurate and detailed description of said proposed improvement, to be forthwith entered in the proper road records of said County.

Mr. Palermo seconded the Resolution and the roll being called upon its adoption the vote resulted as follows:

Mr. Bindas	aye
Mr. Carney	aye
Mr. Palermo	aye

Adopted the 22nd day of February 1984.

Signed: John B. Juhasz, Clerk
Board of County Commissioners
Mahoning County, Ohio

LOCATED IN THE NORTHEAST QUARTER OF SECTION 33

SMITH TOWNSHIP

SEC. 28
SEC. 33

McKINLEY AVE.

33'

40'

40'

BLOCK

PREVIOUSLY VACATED

BLOCK

40' 40' 40' 40' 40' 37' 40' 40'

120' 8 7 6 5 4 3 2 1 120'

ORCHARD LANE 20'

QUAKER HILL

2

ADDITION

1

TO SEBRING

120' 9 10 11 12 13 14 15 16 120'

40' 40' 40' 40' 40' 37' 40' 40'

C.H. 19

L.W.S.

SCALE 1"=100'

C.H. 268

LAKE PARK BLVD.
(FORMERLY - QUAKER AVE.)

50'

PROSPECT ST.

CHESTNUT ALLEY 20'

JEFFERSON ST.

VOL. 15 - PG. 44

HOOVER ST. 40'

JOHNSON RD.
(FORMERLY - CENTER RD.)

TAYLOR AVE.

40'

LEGEND

SECTION LINE _____

PORTION OF ORCHARD LANE VACATED

SEC. 33
SEC. 34

PUBLIC ROAD PETITION

Youngstown, Ohio Aug. 3, 1983

To the Honorable Board of County Commissioners of Mahoning County, Ohio:

The undersigned petitioners, freeholders of said County residing in the vicinity of the proposed improvement hereinafter described, respectfully represent that the public convenience and welfare require the vacating of an Unnamed Road a public road on the line hereinafter described, and make application to you to institute and order proper proceedings in the premises for Vacating such road, the same not being a road on the State Highway System.

The following is the general route and termini of said road:

Beginning at Lake Road in between Lots 42 and 43 size (50', 26S±) Reason, wish to add on to garage on Lot 43. Reason for peition to vacate, the dedicated Road cannot be put in because house was built on north end of the lot blocking any means of putting a road through.

Petitioners' Names	Taxing District of County in which petitioner owns Real Estate
C Pusch	4304 Lake Rd., Aust. Ohio
R. J. Vitullo	4290 Lake Rd. "
Carol Matiscik	4282 Lake Rd. "
Judy Christy	4287 Lake Rd. "
John D. Sarich	4274 Lake Rd. "
Marh Jane Evans	4258 Lake Rd. "
Bob MacDougall	Aust. Oh.
XXXXXXXXXXXXXXXXXXX	XXXXXXXXXXXXXXXXXXXXXXXXXXXXXXXXX
Sheila Bishop	Lot 58 Aust., Ohio
William Larson	Lot 57 "
George A. Aliny	4307 Lake Rd. "
John F. Sabo	80 Woodleigh Ct Aust. Ohio

RESOLUTION-FIXING TIME AND PLACE OF VIEW AND OF
FINAL HEARING AND NOTICE THEREOF ON PUBLIC ROAD PETITION

IN THE MATTER OF THE VACATING OF AN
UNNAMED STREET, NORTH OFF LAKE ROAD
AUSTINTOWN TOWNSHIP
Public Road

Office of County Commissioners
Mahoning County, Ohio

Petitioned for by James Herdman
and others

The Board of County Commissioners of Mahoning County, Ohio met in regular session on the 15th day August 1984 at the office of the Mahoning County Commissioners with the following members present:

Mr. Bindas Mr. Carney Mr. Palermo

Mr. Bindas moved the adoption of the following Resolution:

WHEREAS, A Petition signed by at least twelve freeholders of the County residing in the vicinity of the proposed improvement has been presented to this Board of County Commissioners requesting said Board to Vacate an Unnamed street, north off Lake Rd. (Aust. Twp.) a public road as described therein, therefor, be it

RESOLVED That the 6th of Sept. 1984 at 9:00 o'clock A.M. be fixed as the date when we will view the proposed improvement, on which date we will meet at the site and go over the line of said proposed improvement, and be it further

RESOLVED, That the 12th day of Sept. 1984 at 10:15 o'clock A.M. be fixed as the date for a final hearing thereof, which hearing will be at the office of the Board; and be it further,

RESOLVED, That the Clerk of this Board be and he is hereby directed to give notice of the time and place for both such view and hearing by publication once a week for two consecutive weeks in the Youngstown Vindicator a newspaper published and having general circulation in the County, which said notice shall also state briefly the character of said proposed improvement.

Mr. Palermo seconded the Resolution and the roll being called upon its adoption, the vote resulted as follows:

Mr. Bindas, Aye Mr. Carney, Aye Mr. Palermo,Aye

Adopted the 15th day of August, 1984.

Signed: John B. Juhasz, Clerk
Board of County Commissioners

NOTICE OF TIME AND PLACE OF VIEW AND OF FINAL HEARING
PUBLIC ROAD (by publication)

Notice is hereby given that there is before the Board of County Commissioners of Mahoning County, Ohio the matter of vacating a part of an Unnamed Street, north off Lake Road in Austintown Twp. known as the Lots 42 and 43 in Rose Lake Subdivision #3 the general route and termini of which Road are as follows:

Extending north 262' from the north line of Lake Road
and approximately 521' east on South Raccoon Road,
between the addresses of 4304 and 4298 Lake Road, and
also known as Lots 42 and 43 in Rose Lake Subdivision #3
(Vol. 28, page 165 of the Mahoning County Record of Plats)
in Austintown Township, Mahoning County, Ohio.

Said Board of County Commissioners has fixed the 6th day of Sept. 1984, at 9:00 A.M. as the date when and the site as the place where said Board will view the proposed improvement, and has also fixed the 12th day of Sept. 1984 at 10:15 o'clock A.M. at their office at 21 West Boardman St. in Youngstown, Ohio as the time and place for the final hearing on said proposed improvement.

By Order of the Board of County Commissioners
Mahoning County, Ohio

Signed: John B.Juhasz, Clerk

RESOLUTION - UPON VIEW OF PROPOSED IMPROVEMENT
ORDER TO COUNTY ENGINEER

IN THE MATTER OF THE VACATING A PART OF
AN UNNAMED STREET NORTH OFF LAKE RD. IN
AUSTINTOWN TOWNSHIP
Public Road

Office of County Commissioners
Mahoning County, Ohio

James Herdman

The Board of County Commissioners of Mahoning County, Ohio met in regular session on the 15th day of Ausgust, 1984 at the office of the Mahoning County commissioners with the following members present:

Mr. Bindas Mr. Carney Mr. Palermo

Mr. Bindas moved the adoption of the following Resolution:

WHEREAS, on the 6th day of September, 1984 the time heretofore fixed for view of the proposed improvement, we, the Board of County Commissioners having jurisdiction in said matter, went upon the line of said proposed improvement and make personal view of the proposed route and termini thereof, and after full investigation and due consideration of all the facts and conditions pertaining thereto, therefore be it

RESOLVED, That we do find and consider said improvement of sufficient public importance to instruct the County Engineer to make an accurate survey and plat of the same, and furnish an accurate and detailed description of the proposed improvement describing the center line and right of way lines thereof.

Said County Engineer shall also furnish an accurate and detailed description of each tract of land which he believes will be necessary to be taken in the event the proposed improvement be made, together with the name of each owner.

Said County Engineer shall also, at the time of making such survey, set stakes at the termini of each right of way line and at all angles between such termini, and at sufficient other points on the right of way lines so that the bounds of the proposed improvement may be discernible to property owners and other interested person; and be it further

RESOLVED, That the said County Engineer be and he is hereby directed to make a report in writing to this Board on or before the 7th day of Sept. 1984, the date fixed for the final hearing, setting forth his opinion either for or against said proposed improvement, and the width to which said improvement shall be opened, which shall not be less than thirty feet; said report shall be accompanied by said plat and detailed and accurate descriptions and filed with the County Commissioners and this cause is continued until said date.

Mr. Palermo seconded the Resolution and the roll being called upon its adoption, the vote resulted as follows:

Mr. Bindas aye Mr. Carney aye Mr. Palermo aye

Adopted the 6th day of Sept. 1984

Signed: John B. Juhasz, Clerk
Board of County Commissioners

REPORT OF COUNTY ENGINEER

IN THE MATTER OF THE VACATING A PART
OF AN UNNAMED STREET
Public Road
Located in the N ½ G.L. 18
Austintown Township

County Engineer's Office
Mahoning County, Ohio

Sept. 6th, 1984

To the Board of County Commissioners of Mahoning County, Ohio.

The undersigned in obedience to your order dated Sept. 6, 1984 proceeded on the 7th day of Sept. 1984 to make an accurate survey and plat of the Public Road proposed to be improved, and respectfully submits the following report:

In the opinion of the undersigned the proposed improvement should be granted.

An accurate survey and plat, and an accurate and detailed description of each tract of land which the undersigned County Engineer believes will be necessary to be taken in the event the proposed improvement be made, together with the name of each owner, accompany this report and are made a part hereof.

An accurate and detailed description of the proposed improvement describing therein the center line and right of way lines follows:

Beginning at a point on the north margin of Lake Road, said point being S 86°-30'E and distance 496.79 feet from the east margin of Raccoon Road (C.H. 109), said point also being the southeast corner of Lot No. 42 as described in the Rose Lake Park Sub-Division No. 3, Volume 28, page 165 of the Mahoning County Record of Plats; thence N 3°-30' E along the east line of said Lot No. 42, a distance of 262 feet to a point, said point being the northeast corner of said Lot No. 42, the same being a point on the south line of Lot No. 105 as described in Willowood Plat No. 2 and a Replat of Lots 51,52,53 Plat No. 1, Volume 41, pages 37 & 38; thence S 86°-30'E along said south line a distance of 50 feet to a point, said point being the northwest corner of Lot No. 43 as described in said Rose Lake Park Subdivision No. 3, volume 28, page 165; thence S3°-30'W along the west line of said Lot No. 43 a distance of 262 feet to a point, said point being the southwest corner of said Lot No. 43, the same being a point on the north margin of said Lake Road; thence N 86° -30' W along the north margin of said Lake Road a distance of 50 feet to the place of beginning and containing within said boundaries a 50 foot right of way, knowns as a part of an Unnamed Street as described in the said Rose Lake Park Subdivison No. 3, Volume 28, page 165 and situated in the north half of G.L. 18, Austintown Township, Mahoning County, Ohio.

Reserving the right and easement to enter upon the above described boundaries for the purpose of maintaining or repairing any and all public utilities that may exist therein.

Signed: Larry Steiner
Asst. County Engineer,Mahoning County, Ohio

RESOLUTION-GRANTING PROPOSED IMPROVEMENT
ORDERING RECORD, ETC.

IN THE MATTER OF THE VACATING A PART
OF AN UNNAMED STREET IN
AUSTINTOWN TOWNSHIP, MAHONING COUNTY, OHIO
Public Road
James Herdman

Office of County Commissioners
Mahoning County, Ohio

The Board of County Commissioners of Mahoning County, Ohio met in regular session on the 12th day of Sept. 1984, at the office of the County Commissioners with the following members present:

Mr. Bindas, Mr. Carney, Mr. Palermo

Mr. Bindas moved the adoption of the following Resolution:

WHEREAS, this day this matter came on to be heard on the report, survey, plat and detailed and accurate descriptions as filed by the County Engineer, and said report having been read in open session, the Board proceeded with the hearing of testimony bearing upon the necessity of the said improvement for the public convenience or welfare and offered either for or against going forward with the proposed improvement by interested persons; and

WHEREAS, said Board has considered said report and all the testimony offered and all the facts and conditions pertaining to said matter; therefore be it

RESOLVED, That said Board of County Commissioners do find said improvement will serve the public convenience and welfare, and be it furtehr

RESOLVED, That said improvement as set forth and defined in said report, survey, plat and detailed and accurate descriptions as filed by the County Engineer be and the same is hereby granted and said road is hereby ordered vacated, and be it further

RESOLVED, That the County Engineer be and he is hereby directed to cause a record of the proceedings including the survey and plat and accurate and detailed description of said proposed improvement , to be forthwith entered in the proper road records of said County.

Mr. Palermo seconded the Resolution and the roll being called upon its adoption the vote resulted as follows: Mr. Bindas, aye Mr. Carney, aye Mr. Palermo, aye

Adopted the 12th day of Sept. 1984

Signed: John B. Juhasz, Clerk
Board of County Commissioners
Mahoning County, Ohio

354

LOCATED IN THE NORTH HALF OF G.L. 18

AUSTINTOWN TOWNSHIP

SCALE 1"= 100'

66'

WILLOWOOD PLAT NO. 2 — VOL. 41 — PGS. 37 & 38

WOODLEIGH LANE 50'

ROAD

WOODLEIGH CT. 50'

102

103

104

105

106

N

L.W.S.

S 86°-30' E

249.38' 80' 85' 85' 85' 85' 85' 85' 85'

87' 39 87'

ROSE LAKE PLAT NO. 3 — VOL. 28 — PG. 165

248.52'

87' 38 87' 262' 40 41 42 262' UNNAMED ST. 50' S 3°-30' W 262' 43 44 45 46 262'

247.66'

88' 37 88'

246.79' 80' 85' 85' N 3°-30' E 85' 85' 85' 85'

S 86°-30' E 496.79'

RACCOON

LAKE ROAD 50'

246.30' 80' 85' 85' 85' 85' 85' 85'

85' 36 85'

245.46'

85' 35 85' 250' 52 53 54 250' DEDICATED 250' 55 56 57 58 250'

244.62'

80' 34 80'

243.83' 80' 85' 85' 85' 85' 85'

C.H. 109

PORTION OF UNNAMED ST. VACATED ____

PUBLIC ROAD PETITION

Youngstown, Ohio November 1, 1984

TO THE HONORABLE BOARD OF COUNTY COMMISSIONERS OF MAHONING COUNTY. OHIO:

The undersigned petitioners, freeholders of said County residing in the vicinity of the proposed improvement hereinafter described, respectfully represent that the public convenience and welfare require the vacating of Penwell Avenue, Boardman Township, a public road on the line hereinafter described, and make application to you to institute and order proper proceedings in the premises for vacating such road, the same not being a road on the State Highway System.

The following is the general route and termini of said road:

Beginning at East Parkside Drive, runs east 350 feet. Runs between Lots number four and five. Ends at Lot 271 Hitchcock Woods Plat Number six. Above lots four and five are located in Mill Creek Park Estates.

Philip J. Augustine	7404 E. Parkside Drive
Nancy Augustine	7404 E. Parkside Drive
Margaret M. Myers	7431 E. Parkside Drive
Clyde V. Vanaman	7441 E. Parkside Drive
S. Elizabeth Vanaman	7441 E. Parkside Drive
Gertrude F. Bauschatz	7424 E. Parkside Drive
Howard E. Bauschatz	7424 E. Parkside Drive
Sharyn A. Cisek	7434 E. Parkside Drive
Richard J. Cisek	7434 E. Parkside Drive
Ethel E. Johnston	7414 E. Parkside Drive
Julia Watkins	7368 E. Parkside Drive
Albert S. Watkins	7368 E. Parkside Drive
Florence Barber	7413 E. Parkside Drive
Charlotte Barber	7365 E. Parkside Drive
Thomas Barber	7365 E. Parkside Drive

NOTICE OF TIME AND PLACE OF VIEW AND OF FINAL HEARING

Vacating a Part of Powell Avenue
(by publication)

Notice is hereby given that there is before the Board of County Commissioners of Mahoning County, Ohio, the matter of vacating part of a Public Road on the line hereinafter described, known as the Powell Avenue, the general route and termini of which road are as follows:

Beginning at East Parkside Drive and running east 350 feet. The general route runs between Lots No. 4 and 5, and ends at Lot. No. 271, Hitchcock Woods Plat No. 6. The above lots Nos. 4 and 5 are located in the Mill Creek Park Estates, in Boardman Township, Mahoning County, Ohio.

Said Board of County Commissioners has fixed the 21st day of May, 1985, at 1:00 P.M., local time, as the date, and the above described portion of Powell Avenue, Boardman Township, Mahoning County, Ohio, as the place where said Board will view the proposed improvement; and, the Board has also fixed the 28th day of May, 1985, at 11:15 A.M., local time, at the Office of said Board, County Jail & Office Building, 120 Market Street, Youngstown, Ohio, 44503 as the time and place for the final hearing on said proposed improvement.

BY ORDER OF THE BOARD OF COUNTY COMMISSIONERS
MAHONING COUNTY, OHIO

JOHN B. JUHASZ, CLERK OF THE BOARD

REPORT OF THE COUNTY ENGINEER

In the Matter of the
Vacating a part of
Public Road

County Engineer's Office,
Mahoning County, Ohio
May 22, 1985

TO THE BOARD OF COUNTY COMMISSIONERS OF Mahoning County, Ohio:

The undersigned in obedience to your order dated May 21, 1985 proceeded on the 22 day of May, 1985, to make an accurate survey and plat of the Public Road proposed to be improved, and respectfully submits the following report:

An accurate survey and plat, and an accurate and detailed description of each tract of land which the undersigned County Engineer believes will be necessary to be taken in the event the proposed improvement be made, together with the name of each owner, accompany this report and are made a part hereof.

An accurate detailed description of the proposed improvement describing therein the center line and right of way lines as follows:

Powell Avenue 50'

Beginning at a point on the northeast corner of Lot #5, said point being the junction of the east lot line of said Lot #5 and the south margin of Powell Ave. as described in the Mill Creek Park Estates Plat #1, Vol. 31-Pg.42 of the Mahoning County Record of Plats; thence N 85°-21'W along the north margin of said Lot #5 a distance of 322.81 feet to a point; thence southerly along the arc of a circle having a radius of 25 feet to the east margin of East Parkside Drive; thence N4°-39'E along the east margin of said East Parkside Drive a distance of 100 feet to a point, said point also being on the west margin of Lot #4 as described in the said Mill Creek Park Estates Plat #1, Vol.31-Pg. 42; thence easterly along the arc of a circle having a radius of 25 feet to a point on the north margin of said Powell Avenue, said point also being on the south margin of said Lot #4; thence S 85°-21'E along the south margin of said Lot #4 a distance of 322.66 feet to a point, said point also being the southeast corner of said Lot #4; thence S4°-29'W a distance of 50 feet to the place of beginning, containing within these boundaries that area known as Powell Avenue a right of way 50 feet in width as described in said Mill Creek Park Estates Plat #1, Vol.31-pg.42 and located in G.L. 21, Third Division, Boardman Township, Mahoning County, Ohio.

Reserving the right and easement to enter upon the above described boundaries for the purpose of maintaining or repairing any and all public utilities that may exist therein.

Record of Public Hearing - Jr. Vol. 73, Page 594-595

by: Larry Steiner
Asst. County Engineer, Mahoning County, Ohio

PUBLIC HEARING

IN THE MATTER OF THE VACATING OF A PUBLIC ROAD KNOWN AS POWELL AVENUE ROAD, BOARDMAN TOWNSHIP, MAHONING COUNTY, OHIO.

CITIZENS IN ATTENDANCE: Florence Barber
Ethel Johnston
Julia Watkins
Jerry K. Eckman
K. Eckman
Thomas C. Barber

Mr. Palermo opened the public hearing by instructing the Acting Clerk of the Board to read the Notice of Public Hearing, as published in the Youngstown Vindicator.

For information purposes, the general route and termini of which is as follows:

Beginning at east Parkside Drive and running 350 feet. The general route runs between lots Number 4 and 5 and ends at lot Number 271, Hitchcock Woods Plat Number 6. The above lots Numbers 4 and 5 are located in the Mill Creek Park Estates.

The Public Hearing was called to order at 11:15 A.M., May 28, 1985, at the Office of the Board of County Commissioners.

Mr. Palermo briefly gave a description of the procedures followed. Namely, the viewing of the proposed vacating and procedures performed by the Planning Commission and the Tax Map Department. Then Mr. Palermo asked if there were any members or citizens in attendance that would like to speak against the said vacating. No members in attendance wished to speak against the proposed vacating.

Then Mr. Palermo asked any members or citizens in attendance if there was anyone interested in speaking in favor of the proposed vacating. Mr. Barber spoke--he owns a property 7365 East Park Side Drive, which is directly next to Powell Avenue--"We feel it would be a direct cut-through route which would serve as a route that cuts through to West Boulevard onto through on down his property, and we don't believe its fair because we had Sabrina Drive which is within about a two-block area that is a cut-through area that serves as the same purpose."

Mr. Palermo asked if this road has been used at all. Mr. Eckman stated that it has always been considered a private driveway because it dead ends at the property at the end of the road.

Mr. Palermo asked if it ran east at all. Mr. Eckman stated, "No."

Next is Florence Barber -- "My property is on the other side of the road, and we figure that we have so much traffic right now coming from Squirrel Hill down through East Parkside, instead of them using the right way, I've been out there thirty-some years and the road stopped at our drive, so I know we have a lot more traffic. Now if that road goes down--it comes to a dead end--down out of East Parkside, can you picture the traffic that's going to come down there and if not they're going to run down there directly into the lot that's directly across the street."

Mr. Palermo asked if there was anyone else who would like to speak. Mrs. Ethel Johnson stated that she lives caddy-corner from the other side from--that she's on Parkside--"I can imagine the traffic that's going to go through there, and also the trouble that it will carry."

Julia Watkins--"My property is directly in front of the road in which it would come and I am in agreement with everyone--and with people coming--the way they're running the lost--the way they come out of there--they're not cautious. They're going to do a worse job than has been done on our job, also."

Mr. Palermo then asked if there was anyone in attendance that would like to speak in favor or against the proposed vacating of Powell Avenue. There were no additional comments received from citizens in attendance.

Then Mr. Palermo made a motion to take this matter under advisement, pending recommendation, after checking with the Highway Department and the Planning Commission.

Mr. Barber's name and address was taken as relative to any correspondence necessary concerning the above vacating. Mr. Barber's address is 5671 Loretta Drive, Youngstown, Ohio, 44512. (Phone Number 758-5654 or 758-2671).

Mr. Palermo advised Mr. Barber of the various procedures that will be implemented after approval, if approved, of the proposed vacating.

Mr. Palermo then entertained a motion to take this matter under advisement pending recommendation and further review by this office.

It was moved by Mr. Carney, and seconded by Mr. Yurcho, that the above matter be taken under advisement.

Roll call voting resulted:

Mr. Carney: aye
Mr. Palermo: aye
Mr. Yurcho: aye

Motion carried this 27th day of August, 1985.

John Palermo
_____
John Palermo,
President of the Board

ATTEST:

Dena K. Maley

Dena K. Maley,
Acting Clerk of the Board

Jr. Vol. 73, Page 594-595

RESOLUTION-GRANTING PROPOSED IMPROVEMENT ORDERING RECORD, ETC.

IN THE MATTER OF THE
VACATING PART OF POWELL AVENUE

Office of County Commissioners
Mahoning County, Ohio

Public Road

The Board of County Commissioners of Mahoning County, Ohio, met in regular session on the 2nd day of October, 1985, at the office of the Board of Commissioners with the following members present:

Thomas J. Carney
John Palermo
Leonard G. Yurcho

Mr. Carney moved the adoption of the following resolution:

WHEREAS, this day this matter came on to be heard on the report, survey, plat and detailed and accurate descriptions as filed by the County Engineer, and said report having been read in open session, the Board proceeded with the hearing of testimony bearing upon the necessity of the said improvement for the public convenience or welfare and offered either for or against going forward with the proposed improvement by interested persons; and

WHEREAS, Said Board has considered said report and all the testimony offered, and all the facts and conditions pertaining to said matter; therefore, be it

RESOLVED, that said Board of County Commissioners do find said improvement will serve the public convenience and welfare; and be it further

RESOLVED, That said improvement as set forth and defined in said report, survey, plat and detailed and accurate descriptions as filed by the County Engineer be and the same is hereby granted and said road is hereby ordered vacated and be it further

RESOLVED, That the County Engineer be and is hereby directed to cause a record of the proceedings, including the survey and plat and accurate and detailed description of said proposed improvement, to be forthwith entered in the proper road records of said County.;

Mr. Yurcho seconded the Resolution, and the roll being called upon its adoption the vote resulted as follows:

Mr. Carney:	aye
Mr. Palermo:	aye
Mr. Yurcho:	aye

Adopted this 2nd day of October, 1985.

Kenneth Gran

Clerk, Board of County Commissioners
Mahoning County, Ohio

ATTEST:

Dena K. Maley

Dena K. Maley,
Acting Clerk of the Board

Jr. Vol. 73, Page 594-595

RESOLUTION-GRANTING PROPOSED IMPROVEMENT ORDERING RECORD, ETC.

IN THE MATTER OF THE
VACATING PART OF POWELL AVENUE

Office of County Commissioners
Mahoning County, Ohio

Public Road

The Board of County Commissioners of Mahoning County, Ohio, met in regular session on the 2nd day of October, 1985, at the office of the Board of Commissioners with the following members present:

Thomas J. Carney
John Palermo
Leonard G. Yurcho

Mr. Carney moved the adoption of the following resolution:

WHEREAS, this day this matter came on to be heard on the report, survey, plat and detailed and accurate descriptions as filed by the County Engineer, and said report having been read in open session, the Board proceeded with the hearing of testimony bearing upon the necessity of the said improvement for the public convenience or welfare and offered either for or against going forward with the proposed improvement by interested persons; and

WHEREAS, Said Board has considered said report and all the testimony offered, and all the facts and conditions pertaining to said matter; therefore, be it

RESOLVED, that said Board of County Commissioners do find said improvement will serve the public convenience and welfare; and be it further

RESOLVED, That said improvement as set forth and defined in said report, survey, plat and detailed and accurate descriptions as filed by the County Engineer be and the same is hereby granted and said road is hereby ordered vacated and be it further

RESOLVED, That the County Engineer be and is hereby directed to cause a record of the proceedings, including the survey and plat and accurate and detailed description of said proposed improvement, to be forthwith entered in the proper road records of said County.;

Mr. Yurcho seconded the Resolution, and the roll being called upon its adoption the vote resulted as follows:

Mr. Carney:	aye
Mr. Palermo:	aye
Mr. Yurcho:	aye

Adopted this 2nd day of October, 1985.

Kenneth Gran

Clerk, Board of County Commissioners
Mahoning County, Ohio

PUBLIC ROAD PETITION

Poland, Ohio May 31, 1985

TO THE HONORABLE BOARD OF COUNTY COMMISSIONERS OF MAHONING COUNTY, OHIO:

The undersigned petitioners freeholders of said County residing in the vicinity of the proposed improvement hereinafter described, respectfully represent that the public convenience and welfare require the vacating of a part of Locust Lane a public road on the line hereinafter described, and make application to you to institute and order proper proceedings in the premises, for vacating such road, the same not being a road on the State Highway System.

The following is the general route and termini of said road:

Beginning at Pittsburgh-Youngstown Road and extending in a southwesterly direction approximately 450 feet and being 30 feet in width and being further described in the Kirtland Wood Subdivision No. 7, Volume 25 Page 30 of the Mahoning County Record of Deeds, and located in Poland Township, Mahoning County, Ohio.

Ben Bellinger	7496 Pittsburgh Road
Edith Bellinger	7496 Pittsburgh Road
Peter D. Sicafuse	7650 Locust Lane
Stephanie Ann Sicafuse	7650 Locust Lane
Don Phillips	7599 Locust Lane
Jennifer M. Phillips	7599 Locust Lane
Marianne B. Jones	7617 Locust Lane
Gerald H. Jones	7617 Locust Lane
Martin Gettig	7624 Locust Lane
Eleanor V. Gettig	7624 Locust Lane
Herbert Moore	7674 Pittsburgh Road
John Yanko	7576 Locust Lane
Jeanie Yanko	7576 Locust Lane
Nikki Dolan	7662 Pittsburgh Road
Sam Matsko	Locust Lane

Filed by John B. Juhasz, Clerk

NOTICE OF TIME AND PLACE OF VIEW AND OF FINAL HEARING

Vacating a part of Locust Lane

Notice is hereby given that there is before the Board of Commissioners, Mahoning County, Ohio, the matter of vacating a part of Locust Lane in Poland Township, the general route and termini of which are as follows:

Pittsburgh-Youngstown Road and extending in a south-westerly direction approximately 450 feet and being 30 feet in width and being further described in the Kirtland Woods Subdivision No. 7, Volume 25, Page 30 of the Mahoning County Record of Deeds.

Said Board of Mahoning County Commissioners has fixed the 14th day of August, 1985, at 8:30 A.M., as the date when said Board will view the proposed improvement, and has also fixed the 20th day of August, 1985, at 10:00 A.M. at their office in the Mahoning County Courthouse, 120 Market Street, Youngstown, Ohio, 44503, as the time and place for the final hearing on the said proposed improvement.

By Order of the Board of Mahoning County Commissioners.

BOARD OF MAHONING COUNTY COMMISSIONERS

John Palermo, President
Leonard G. Yurcho
Thomas J. Carney

SIGNED: John B. Juhasz

John B.Juhasz,
Clerk of the Board

INSTRUCTIONS TO PUBLISHER:

Please publish on August 2, 1985 and
August 9, 1985

Mail 3 Proofs of Publication to this Office
Jr. Vol. 73, Page 521-522

PROOF OF PUBLICATION

THE STATE OF OHIO
MAHONING COUNTY

Personally appeared before the undersigned authority, Kathryn Pierce, of the Vindicator Printing Company, publishers of the Youngstown Vindicator, a newspaper printed and of general circulation in said County, and State, and being duly sworn, on her oath deposes and says that the notice hereto attached was published for two consecutive weeks and that insertions were as follows:

Advertisement $ 64.02 Signed Kathryn Pierce

Sworn to and described before me this 5th day of Feb., 1986

Anthony Ameduri, Notary Public
State of Ohio
Commission expires Feb. 16, 1987

REPORT OF COUNTY ENGINEER

In the Matter of the
Vacating a part of
Public Road

Locust Lane
Poland Township, Ohio

County Engineers Office
Mahoning County, Ohio
August 15, 1985

TO THE BOARD OF COUNTY COMMISSIONERS of Mahoning County, Ohio:

The undersigned in obedience to your order dated August 14, 1985, proceeded on the fifthteenth day of August, 1985, to make an accurate survey and plat of the Public Road proposed to be improved, and respectfully submits the following report:

In the opinion of the undersighed the proposed improvement should be granted.

An accurate survey and plat, and an accurate and detailed description of each tract of land which the undersigned County Engineer believes will be necessary to be taken in the event the proposed improvement to be made, together with the name of each owner, accompany this report and are made a part hereof.

An accurate and detailed description of the proposed improvement describing therein the centerline and right of way lines follows:

Beginning at a point on the west margin of Youngstown-Pittsburgh Road, (S.R. 170)the same being the southeast corner of Lot. No. 10 as described in the seventh addition to Kirtland Wood Plat, volume 25-Page 30 of the Mahoning County Record of Plats; thence S 59°-20'W along the south line of said Lot. No. 10 a distance of approximately 402.04 feet to a point, said point being the southwest corner of said Lot. No. 10; thence N 31° - 31'W along the west line of said Lot. No. 10 a distance of 10 feet to a point, said point being on the east margin of Locust Lane; thence S 59°-20'W across Locust Lane a distance of 50 feet to a point on the west margin of Locust Lane, and said point also being the northeast corner of lands now or formerly owned by the Ohio Water Service Co. as described in volume 716-page 186 of the Mahoning County Record of Deeds; thence S 31°-31'E along the west margin of Locust Lane a distance of 40 feet to a point, said point being the southeast corner of said lands now or formerly owned by the Ohio Water Service Co. as described in said Volume 716-Page 186 of the Mahoning County Record of Deeds; thence N 59° 20'E along the north line of lands now or formerly owned by the Ohio Water Service Co., said line also being the south margin of Locust Lane, a distance of 452.05 feet to a point on the said west margin of Youngstown-Pittsburgh Road (S.R.170) thence N31°-15'W along said west margin of Youngstown-Pittsburgh Road (S.R. 170) a distance of 30 feet to the place of beginning and contained within said boundaries that area known as part of Locust Lane as described in said seventh addition of Kirtland Wood Plat, volume 25-page 30 of said Mahoning County Record of Plats. The above described part of Locust Lane is located in Great Lot. No. 18 of Poland Township, Mahoning County, Ohio.

Reserving the right and easement to enter upon the above described boundaries for the purpose of maintaining or repairing any and all public utilities that may exist therein.

SIGNED. Larry Steiner
Asst.County Engineer,
Mahoning County, Ohio

PUBLIC HEARING

IN THE MATTER OF THE VACATING A PART OF A PUBLIC ROAD KNOWN AS LOCUST LANE, POLAND TOWNSHIP, MAHONING COUNTY, OHIO.

Mr. Palermo opened the public hearing by instructing the Clerk of the Board to read the Notice of Public Hearing. The Notice of Public Hearing was read by Mr. Juhasz, which gave a brief description of the property to be vacated. For matter of information purposes the general route and termini of which are as follows:

Pittsburgh-Youngstown Road and extending in a south-westerly direction approximately 450 feet and being 30 feet in width and being further described in the Kirtland Wood Subdivision, Number 7, Volume 25, Page 30 of the Mahoning County Record of Deeds.

Mr. Palermo brought the meeting to order so as to find the public opinion as to how the Board should make a decision based on the petition for vacating. Then Mr. Palermo asked if there was anyone in attendance that would like to speak on behalf or in favor of the vacating. Mr. Edward Heineman, Chief Engineer from the Ohio Water Service Company spoke at the public hearing--"We're in favor of the vacating. We now own property on either side of this right-of-way. We would like to vacate the road for security purposes.

Mr. Palermo then proceeded to review the maps as submitted with the petition for vacating outlining property owned by Ohio Water Service in the access road that runs to the Ohio Water Service Plant.

Mr. Yurcho asked whether the road is currently being used for any other purposes. Mr. Heineman in response to Mr. Yurcho's questions stated--"We," (Ohio Water Services) "acquired the Ostovich property, as you can see, (point to the map). Now we own the 20-foot strip of the Ostovich property, and by vacating that we can now make it a private land. This is the entrance to our plant." (Indicating)

Mr. Palermo asked if they would be land-locking anyone. Mr. Yurcho also asked the same question. After reviewing the map with Mr. Heineman, detailed that there are no obstructions blocking entrances or property owners.

Mr. Palermo then asked if there was anyone else in attendance that would like to speak in favor of the proposed vacating. There was no response from the attendees. Then Mr. Palermo asked if there was anyone who would like to speak against the proposed vacating. Again, there were no comments or questions received by persons in attendance.

Mr. Palermo then said to let the record show that Mr. Heineman is the only person in attendance to speak for the proposed vacating of property.

Mr. Carney moved to take this matter under advisement pending further review and discussion by this office. Motion was seconded by Mr. Yurcho.

Roll call resulting:

Mr. Carney: aye
Mr. Palermo: aye
Mr. Yurcho: aye

Motion carried this 27th day of August, 1985.

John Palermo

John Palermo,
President of the Board

ATTEST:

Dena K. Maley

Dena K. Maley
Acting Clerk of the Board

Jr. Vol. 73, Page 593

cc: Planning
Auditor
Engineer

RESOLUTION-GRANTING PROPOSED IMPROVEMENT
ORDERING RECORD, ETC.

In the matter of the
vacating part of Locust Lane

OFFICE OF THE COUNTY COMMISSIONERS
Mahoning County, Ohio

Public Road

Mrs. C.S. Leonhart, etal

The Board of County commissioners of Mahoning County, Ohio met in regular session on the 2nd day of October, 1985, at the office of the Board of Commissioners with the following members present:

Thomas J. Carney
John Palermo
Leonard Yurcho

Mr. Carney moved the adoption of the following Resolution:

WHEREAS, this day this matter came on to be heard on the report, survey, plat and detailed and accurate descriptions as filed by the County Engineer, and said report having been read in open session, The Board proceeded with the hearing of testimony bearing upon the necessity of the said improvement for the public convenience or welfare and offered either for or against going forward with the proposed improvement by interested persons; and

WHEREAS, Said Board has considered said report and all the testimony offered, and all the facts and conditions pertaining to said matter; therefore, be it

RESOLVED, That said Board of County Commissioners do find said improvement will serve the public convenience and welfare; and be it further

RESOLVED, That said improvement as set forth and defined in said report, survey, plat and detailed and accurate descriptions as filed by the County Engineer be and the same is hereby granted and said road is hereby ordered vacated.

and be it further

RESOLVED, That the County Engineer be and he is hereby directed to cause a record of proceedings, including the survey and plat and accurate and detailed description of said proposed improvement, to be forthwith entered in the proper road records of said County; and

Mr. Yurcho seconded the Resolution and the roll being called upon its adoption the vote resulted as follows:

Mr. Carney aye
Mr. Palermo aye
Mr. Yurcho aye

Adopted the 2nd day of October, 1985

Kenneth Gran

Clerk, Board of County Commissioners
Mahoning County, Ohio

LOCATED IN G.L. 18

POLAND TOWNSHIP

SCALE 1"=100'

OHIO WATER SERVICE CO.

PORTION OF LOCUST LANE VACATED

PUBLIC ROAD PETITION

YOUNGSTOWN, OHIO DECEMBER 21, 1986

TO THE HONORABLE BOARD OF COUNTY COMMISSIONERS OF MAHONING COUNTY, OHIO:

The undersigned petitioners, freeholders of said County residing in the vicinity of the proposed improvement hereinafter described, respectfully represent that the public convenience and welfare require the vacating of Stadium Drive, a public road on the line hereinafter described, and make application to you to institute and order proper proceedings in the premises, for vacating such road, the same not being a road on the State Highway System.

The following is the general route and termini of said road:

Beginning at a point on the east margin of Hitchcock Road, said point being where the said east margin intersects the centerline of Stadium Drive. Then easterly along said centerline a distance of plus or minus 579 feet to the extended west margin of Sugartree Drive being a right of way of 60 feet in width and known as part of said Stadium Drive, located in Boardman Township, Mahoning County, Ohio.

John C. Morley	7490 Hitchcock Road
Virginia L. Morley	7490 Hitchcock Road
Robert B. Anstrom	7365 Hitchcock Road
June E. Anstrom	7365 Hitchcock Road
Donald E. Zabel	7366 Hitchcock Road
Patsy Ann Zabel	7366 Hitchcock Road
Dominic Guinterro	7520 Sugartree Drive
Virginia M. O'Brien	345 Stadium Drive
Mary A. Thompson	330 Stadium Drive
Nick Simon	333 Stadium Drive
Aurelia Simon	333 Stadium Drive
Judy Maroni	327 Stadium Drive
Marie Hamrock	321 Stadium Drive
Linda Rovnyk	306 Stadium Drive
Charles E. Hardricks	7465 Sugartree Drive
Wallace Prycek	7464 Sugartree Drive
R. Lee Zabel	7527 Hitchcock Road
Terri Ann Zabel	7527 Hitchcock Road
David F. Howells	7503 Hitchcock Road
Dorothy F. Howells	7503 Hitchcock Road
Sarah White	7506 Sugartree Drive
Sally M. Broz	16445 Heather Lane, Cleveland, Ohio 44130
Wilma Zima	7520 Hitchcock Road
Allen J. Zima	7520 Hitchcock Road
Jane A. Fabrizio	7560 Hitchcock Road
James Fabrizio	7560 Hitchcock Road
Irene Brown	7443 Sugartree Drive
John Brown	7443 Sugartree Drive
Karl L. Ress	7524 Hitchcock Road
Shirley K. Ress	7524 Hitchcock Road
Gary L. McKee	7484 Hitchcock Road
Monica L. McKee	7484 Hitchcock Road
Paul Lesiganich	7481 Hitchcock Road
Ruth Randolph	336 Stadium Drive
Donald Randolph	336 Stadium Drive
Doyle Houston	7480 Hitchcock Road
Doris McFadden	7453 Hitchcock Road
John P. McFadden	7453 Hitchcock Road
B. Lenhoff	7415 Hitchcock Road
Nancy Lenhoff	7415 Hitchcock Road
Ida DeNino	7405 Hitchcock Road

NOTICE OF TIME AND PLACE OF VIEW AND OF FINAL HEARING TO VACATE STADIUM DRIVE FROM HITCHCOCK ROAD - EAST TO SUGARTREE DRIVE, BOARDMAN TOWNSHIP, MAHONING COUNTY, OHIO.

Notice is hereby given that there is before the Board of County Commissioners of Mahoning County, Ohio, the matter of vacating Stadium Drive from Hitchcock Road - East to Sugartree Drive in Boardman Township, the general route and termini of which are as follows:

Beginning at a point on the east margin of Hitchcock Road, said point being where the said east margin intersects the centerline of Stadium Drive. Then easterly along said centerline a distance of plus or minus 579 feet to the extended west margin of Sugartree Drive being a right of way of 60 feet in width and known as part of said Stadium Drive.

Said Board of County Commissioners has fixed the 27th day of September, 1985, (Friday) at 9:)) A.M. as the date when said Board will view the proposed improvement, and has also fixed the third day of October, 1985, (Thursday) at 9:00 at their office in the Mahoning County Courthouse, 120 Market Street, Youngstown, Ohio, 44503, as the time and place for the final hearing on said proposed improvement.

By Order of the Board of Mahoning County Commissioners.

John Palermo, President
Thomas J. Carney
Leonard G. Yurcho
BOARD OF MAHONING COUNTY COMMISSIONERS

Signed by: Kenneth Gran

J. Kenneth Gran, Clerk of the Board

PROOF OF PUBLICATION

THE STATE OF OHIO
MAHONING COUNTY

Personally appeared before the undersigned authority, Kathryn Pierce, of the Vindicator Printing Company, publishers of the Youngstown Vindicator, a newspaper printed and of general circulation in said County, and State, and being duly sworn, on her oath deposes and says that the notice hereto attached was published for two consecutive weeks and that insertions were as follows:

September 16, 1985, September 23, 1985

Advertisement $ 71.78

signed Kathryn Pierce

Sworn to and subscribed before me this 23rd day of September, A.D., 1985.

Anthony Ameduri, Notary Public
State of Ohio
My Commission expires Feb. 16, 1987

REPORT OF COUNTY ENGINEER

In the Matter of the
vacating a part of
Public Road

Stadium Drive
Boardman Township
Mahoning County, Ohio

County Engineer's Office
Mahoning County, Ohio
September 27, 1985

TO THE BOARD OF COUNTY COMMISSIONERS OF MAHONING COUNTY, OHIO:

The undersigned in obedience to your order dated September 27, proceeded on the 27th day of September, 1985, to make an accurate survey and plat of the Public Road proposed to be improved, and respectfully submits the following report:

An accurate survey and plat, and an accurate and detailed description of each tract of land which the undersigned County Engineer believes will be necessary to be taken in the event the proposed improvement be made, together with the name of each owner, accompany this report and are made a part hereof.

An accurate and detailed description of the proposed improvement describing therein the centerline and right of way lines follows:

Beginning at a point on the east right of way line of Hitchcock Road, said point being the junction of the east right of way line of said Hitchcock Road with the centerline of Stadium Drive and being S 3°-08'-30"W a distance of 2,012.76 feet from the junction of the east right of way line of said Hitchcock Road and the south right of way line of Canfield-Poland Road(U.S.R. 224); thence S86°-30'-30" E along said centerline of Stadium Drive a distance of approximately 577.955 feet to a point in the west right of way line of Sugartree Drive, being a right of way 60 feet in width and known as part of Stadium Drive lying between Lot. No. 5 to the north as recorded in the Boardman's Colonial Village Plat No. 1, Vol. 26-pg. 287 and Lots No. 4 and 26 to the south as recorded in the Replat of Lot. 4, Vol. 46-Pg. 259 and located in G.L. 23, 3rd Division, Boardman Township, Mahoning County, Ohio.

Reserving the right and easement to enter upon the above described boundaries for the purpose of maintaining or repairing any and all public utilities that may exist therein.

Signed: Larry Steiner
Asst. Mahoning County Engineer

RESOLUTION-GRANTING PROPOSED IMPROVEMENT
ORDERING RECORD, ETC.

IN THE MATTER OF THE
VACATING PART OF STADIUM DRIVE

OFFICE OF MAHONING COUNTY COMMISSIONERS
MAHONING COUNTY, OHIO

The Board of County Commissioners of Mahoning County, Ohio, met in 46th session on the 6th day of November, 1985, at the office of the Mahoning County Commissioners with the following members present:

Thomas J. Carney
John Palermo
Leonard G. Yurcho

Mr. Carney moved the adoption of the following Resolution:

WHEREAS, This day this matter came on to be heard on the report, survey, plat and detailed and accurate descriptions as filed by the County Engineer, and said report having been read in open session, the Board proceeded with the hearing of testimony bearing upon the necessity of the said improvement for the public convenience or welfare and offered either for or against going forward with the proposed improvement by interested persons; and

WHEREAS, Said Board has considered said report and all the testimony offered, and all the facts and conditions pertaining to said matter; therefore, be it

RESOLVED, That said Board of County Commissioners do find said improvement will serve the public convenience and welfare; and be it further

RESOLVED, That said improvement as set forth and defined in said report, survey, plat and detailed and accurate descriptions as filed by the County Engineer be and the same is hereby granted and said road is hereby ordered vacated and be it further

RESOLVED, That the County Engineer be and he is hereby directed to cause a record of the proceedings, including the survey and plat and accurate and detailed description of said proposed improvement, to be forthwith entered in the proper road records of said County;

Mr. Yurcho seconded the Resolution and the roll being called upon its adoption the vote resulted as follows:

Mr. Carney	Aye
Mr. Palermo	Aye
Mr. Yurcho	Aye

Adopted the 6th day of November, 1985

J. Kenneth Gran
Clerk, Board of County Commissioners

Mahoning County, Ohio

LOCATED IN G.L. 23 – 3rd DIVISION

BOARDMAN TOWNSHIP

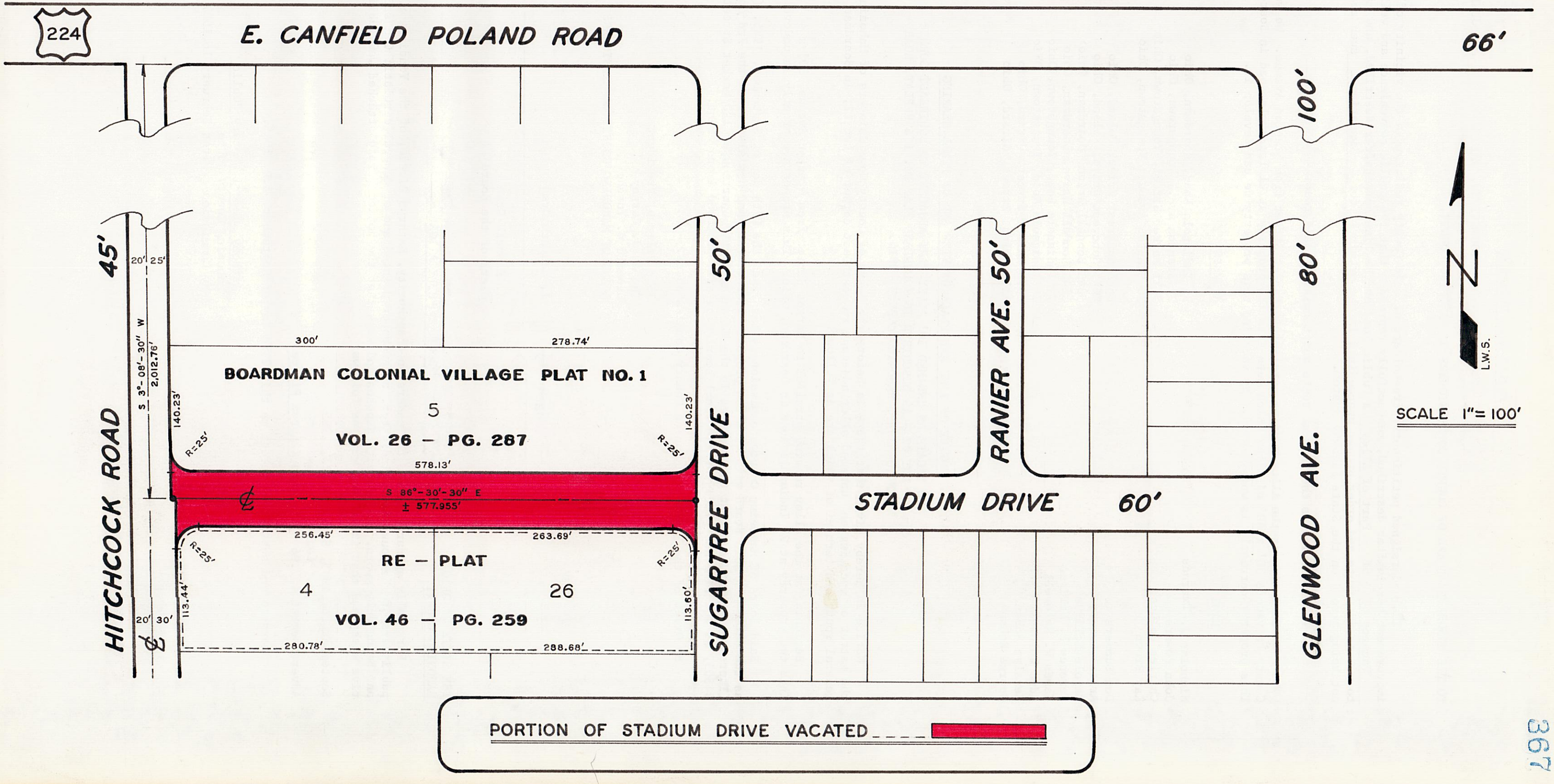

1993

368

PUBLIC ROAD PETITION

YOUNGSTOWN, OHIO JUNE 4, 1985

TO THE HONORABLE BOARD OF COUNTY COMMISSIONERS OF MAHONING COUNTY, OHIO:

The undersigned petitioners, freeholders of said County residing in the vicinity of the proposed improvement hereinafter described, respectfully represent that the public convenience and welfare require the Vacancy of Part of Alley a Public Road on the line hereinafter described, and make application to you to institute and order proper proceedings in the premises, for vacating such road, the same not being a road on the State Highway System.

The following is the general route and termini of said road:

Beginning at the Alley running parallel to Market Street from Stanton Avenue. We would like Mahoning County to vacate 30' x 40' of Alley which cuts into the property at 21 Indianola Road in Boardman Township, Ohio. This property currently is undeveloped. By vacating this property we can develop it.

NAME	ADDRESS
Nicholas J. Tzarnas	39 Indianola Road, Boardman, Ohio
John Powers	22 Stanton Ave., Youngstown, Ohio
Charles Colucci	5221 Market Street, Youngstown, Ohio
Kay Brown	30 Stanton Avenue, Youngstown, Ohio
Don Summers	8685 Suncrest Drive, Poland, Ohio
Arlene Summers	8685 Suncrest Drive, Poland, Ohio
Carole McTigue	5643 Bonnell Drive, Boardman, Ohio
Terence P. McTigue	5643 Bonnell Drive, Boardman, Ohio
James W. Holowell	79 Indianola Road, Youngstown, Ohio
Edna Holowell	79 Indianola Road, Youngstown, Ohio
Geralyn Rohan	2573 Walnut Street, Girard, Ohio
George Rohan	2573 Walnut Street, Girard, Ohio

NOTICE OF TIME AND PLACE OF VIEW AND OF FINAL HEARING

TO VACATE AN UNNAMED 30' ALLEY PART ADJACENT TO SOUTHEAST CORNER OF LOT #2 - AS DESCRIBED IN SOUTHLAND PLAT NO. 1 & REPLAT, BOARDMAN TOWNSHIP, MAHONING COUNTY, OHIO.

Notice is hereby given that there is before the Board of County Commissioners of Mahoning County, Ohio, the matter of vacating an unnamed alley adjacent to southeast corner of Lot #2, in Boardman Township. the general route and termini of which are as follows:

Beginning at the alley running parallel to Market Street from Stanton Avenue, 30' x 40' of alley which cuts into the property at 21 Indianola Road in Boardman, Ohio. This property currently is undeveloped.

Said Board of Mahoning County Commissioners has fixed the 27th day of September, 1985, (Friday) at 9:30 A.M., as the date when said Board will view the proposed improvement, and has also fixed the 3rd day of October, 1985, (Thursday) at10:00 A.M., at their office in the Mahoning County Courthouse, 120 Market Street, Youngstown, Ohio, 44503, as the time and place for the final hearing on said proposed improvement.

By Order of the Board of Mahoning County Commissioners.

John Palermo, President
Thomas J. Carney
Leonard G. Yurcho
BOARD OF MAHONING COUNTY COMMISSIONERS

signed by: J. Kenneth Gran

J. Kenneth Gran
Clerk of the Board

THE STATE OF OHIO
MAHONING COUNTY

PROOF OF PUBLICATION

Personally appeared before the undersigned authority, Kathryn Pierce, of the Vindicator Printing Company, publishers of the Youngstown Vindicator, a newspaper printed and of general cirulation in said County and State, and being duly sworn, on her oath deposes and says that the notice hereto attached was published for two consecutive weeks and that insertions were as follows:

September 16, 1985, September 23, 1985

Advertisement $67.96 signed Kathryn Pierce

Sworn to and subscribed before me this 23rd day of September, A.D. 1985.

Anthony Ameduri, Notary Public
Mahoning County, Ohio
My Commission expires February 16,1987

REPORT OF THE COUNTY ENGINEER

In the Matter of the
Vacating a part of
an unnamed alley

County Engineer's Office
Mahoning County, Ohio
Sept. 27, 1985

Located in G.L. 6, Third Division,
Boardman Township

TO THE BOARD OF COUNTY COMMISSIONERS of Mahoning County, Ohio:

The undersigned in obedience to your order dated September 27, 1985, proceeded on the 30th day of September, 1985, to make an accurate survey and plat of the Public Road proposed to be improved, and respectfully submits the following report:

In the opinion of the undersigned, the proposed improvement should be granted.

An accurate survey and plat, and an accurate and detailed description of each tract of land which the undersigned County Engineer believes will be necessary to be taken in the event the proposed improvement be made, together with the name of each owner, accompany this report and are made a part hereof.

An accurate and detailed description of the proposed improvement describing therein the center line and right of way lines follows:

PART OF AN UN-NAMED ALLEY

Beginning at a point on the north margin of Stanton Ave., said point being S. 86° E and distance 170 feet from the junction of the north margin of said Stanton Ave. with the east margin of Market St. and said point also being the southeast corner of Lot. No. 5 as described in the Residence Park Business frontage plat, Volume 22-page 63 of the Mahoning County Record of Plats; thence N 3°-28' E a distance of 160 feet to a point, said point being the true place of beginning, said point also being the northeast corner of Lot. No. 2 as described in said Residence Park Business Frontage Plat, Volume 22-Page 63; thence in same said N3°-28'E direction along the east margin of Lot. No. 2, as described in the Southland Plat No. 1 and Replat, volume 69-page 298 of the said Mahoning County Record of Plats, a distance of 40 feet to a point; thence S 86°-03'E along the south margin of said Lot. No. 2 a distance of 30 feet to a point, said point being the junction of said South margin of Lot No. 2 with the west margin of Lot. No.115 as described in the Realty Development Co. Plat No. 4, volume 22-Page 246 of the said Mahoning County Record of Plats; thence S3°-28' W along the west margin of said Lot. No. 115 a distance of 40 feet to a point in the said west margin of Lot No. 115; thence N 86°-03'W along the extended south margin of said Lot No. 2 a distance of 30 feet to the place of beginning and containing within said boundaries that area known as a part of an Un-Named 30 foot alley as described in said Southland Plat No. 1 and Replat, volume 69-page 298 of the said Mahoning County Record of Plats and located in G.L.6, Third Division, Boardman Township, Mahoning County, Ohio.

Reserving the right and easement to enter upon the above described boundaries for the purpose of maintaining or repairing any and all public utilities that may exist therein.

signed: Larry Steiner

Assistant County Engineer of Mahoning County, Ohio

RESOLUTION - GRANTING PROPOSED IMPROVEMENT ORDERING RECORD, ETC.

IN THE MATTER OF THE VACATING A PART OF
AN UNNAMED 30' ALLEY

Office of County Commissioners,
Mahoning County, Ohio

The Board of County Commissioners of Mahoning County, Ohio, met in 46th session on the 6th day of November, 1985, at the office of the Mahoning County Commissioners with the following members present:

Thomas J. Carney
John Palermo
Leonard G. Yurcho

Mr. Carney moved the adoption of the following Resolution:

WHEREAS, This day this matter came on to be heard on the report, survey, plat and detailed and accurate descriptions as filed by the County Engineer, and said report having been read in open session, the Board proceeded with the hearing of testimony bearing upon the necessity of the said improvement, for the public convenience or welfare and offered either for or against going forward with the proposed improvement by interested persons; and

WHEREAS, Said Board has considered said report and all the testimony offered, and all the facts and conditions, pertaining to said matter, therefore, be it

RESOLVED That said Board of County Commissioners do find said improvement will serve the public convenience and welfare; and be it further

RESOLVED, That the County Engineer be and he is hereby directed to cause a record of the proceedings, including the survey and plat and accurate and detailed description of said proposed improvement, to be forthwith entered in the proper road records of Said County.

Mr. Yurcho seconded the Resolution and the roll being called upon its adoption the vote resulted as follows:

Mr. Carney	aye
Mr. Palermo	aye
Mr. Yurcho	aye

Adopted the 6th day of November, 1985.

signed by: J. Kenneth Gran

Clerk, Board of County Commissioners
Mahoning County, Ohio

RESOLVED, That said improvement as set forth and defined in said report, survey, plat and detailed and accurate descriptions as filed by the County Engineer be and the same is hereby granted and said road is hereby ordered vacated

370

LOCATED IN G.L. 6 – 3rd DIVISION

BOARDMAN TOWNSHIP

SCALE 1"=50'

94'

L.W.S.

INDIANOLA RD. 50'

MARKET STREET

SOUTHLAND PLAT No. 1
& RE PLAT

1 2

VOL. 69 – PG. 298

THE REALTY DEVELOPMENT CO.
PLAT No. 4

115 114 113 112 111

VOL. 22 – PG. 246

110' 75' 21.12' 125' 140' 100' 150' 150'

S 86°-03' E 30'

40' 40' 30' S 3°-28' W

125' 45' 170' N 86°-03' W

BUSINESS FRONTAGE PLAT

2 3 4 5

VOL. 22 – PG. 63

40' 40' 40' 40' 40' 40' 40' 40' 40' 40' 40' 40' 40' 40' 40' 40' 40' 40' 40' 40'

N 3°-28' E 30'

ALLEY

150' 150' 150' 150' 150' 150' 150' 150' 150' 150'

170' S 86° E

STANTON AVE. 50'

RESIDENCE PARK

6 7

FORMERLY VACATED
COMM. JR.
VOL. 58 – PG. 274

7

PORTION OF ALLEY VACATED

PUBLIC ROAD PETITION

Youngstown, Ohio August 20, 1984

TO THE HONORABLE BOARD OF COUNTY COMMISSIONERS OF MAHONING COUNTY, OHIO:

The undersigned petitioners freeholders of said County residing in the vicinity of the proposed improvements hereinafter described, respectfully represent that the public convenience and welfare require the vacating of Rhiems Avenue a public road on the line hereinafter described, and make application to you to institute and order proper proceedings in the premises, for vacating such road, the same not being a road on the State Highway System.

The following is the general route and termini of said road:

Beginning at Mahoning Avenue and running north to Norquest Blvd.

Donald L. Beach	4502 Mahoning Avenue, Austintown Township
John Serenko	14 Rheims Avenue, Austintown Township
Geraldine Houk	4485 Norquest Blvd., Austintown Township
Helen E. Houk	4485 Norquest Blvd., Austintown Township
J. Serenko	4505 Norquest Blvd., Austintown Township
Mary Ann Mansell	4526 Norquest Blvd., Austintown Township
Harold Turjanica	4556 Norquest Blvd., Austintown Township
Elizabeth Turjanica	4556 Norquest Blvd., Austintown Township
William Bassista	4455 Norquest Blvd., Austintown Township
Ted Terlesky	4580 Norquest Blvd., Austintown Township
Steve Serenko	4445 Norquest Blvd., Austintown Township
Catherine Dulick	4434 Norquest Blvd., Austintown Township

File by J. Kenneth Gran, Clerk

NOTICE OF TIME AND PLACE OF VIEW AND OF FINAL HEARING
TO VACATE A PART OF A RHEIMS AVENUE FROM MAHONING
AVENUE NORTH TO NORQUEST BOULEVARD IN AUSTINTOWN

Vacating a part of Rheims Ave.

AS PER MAHONING COUNTY COMMON PLEAS COURT CASE Nº 88 CV 973

Notice is hereby given that there is before the Board of Commissioners, Mahoning County, Ohio, the matter of vacating a part of Rheims Avenue from Mahoning Avenue North to Norquest Boulevard in Austintown Township, the general route and termini of which are as follows:

Beginning at Mahoning Avenue and running North to Norquest Boulevard.

VOID

Said Board of Mahoning County Commissioners has fixed the 3rd day of December, 1985, at 9:00 A.M. as the date when said Board will view the proposed improvement, and has also fixed the 6th day of December, 1985, at 9:00 A.M. at their office in the Mahoning County Courthouse, 120 Market Street, Youngstown, Ohio, 44503, as the time and place for the final hearing on the said proposed improvement.

By order of the Board of Mahoning County Commissioners.

BOARD OF MAHONING COUNTY COMMISSIONERS

Thomas J. Carney, President
John Palermo
Leonard G. Yurcho

SIGNED: J. Kenneth Gran

J. Kenneth Gran, Clerk of the Board

INSTRUCTIONS TO THE PUBLISHER:

Please publish on November 4, 1985, and November 11, 1985

Mail 3 Proofs of Publication to this Office

Jr. Vol. #73, Page 728

PROOF OF PUBLICATION

Personally appeared before the undersigned authority, Kathryn Pierce, of The Vindicator Printing Company, publishers of the Youngstown Vindicator, a newspaper printed and of general circulation in said County, State, and being duly sworn, on her oath deposes and says that the notice hereto was attached was published for two consecutive weeks and that insertions were as follows: November 4, and November 11.

Advertisement $ 64.02 Signed Kathryn Pierce

Sworn to and subscribed before me this 5th day of Feb., 1986

Anthony Ameduri, Notary Public
State of Ohio
Commission Expires Feb. 16, 1987

REPORT OF COUNTY ENGINEER

In the Matter of the
Vacating a part of
Public Road

County Engineer's Office
Mahoning County, Ohio
December 4, 1985

Rheims Avenue
Austintown Township, Ohio

TO THE BOARD OF COUNTY COMMISSIONERS of Mahoning County, Ohio:

The undersigned in obedience to your order dated December 3, 1985, proceeded on the 4th day of December, 1986 to make an accurate survey and plat of the Public Road proposed to be improved, and respectfully submits the following report:

In the opinion of the undersigned the proposed improvement should be granted.

An accurate survey and plat, and an accurate and detailed description of each tract of land which the undersigned County Engineer believes will be necessary to be taken in the event the proposed improvement be made, together with the name of each owner, accompany this report and are made a part hereof.

An accurate and detailed description of the proposed improvement describing therein the centerline and right of way lines follows:

Beginning at a point on the north margin of Mahoning Avenue (C.H.18) formerly S.R. 18, said point being southwesterly a distance of approximately 1,260.11 feet from the west margin of Norquest Blvd. (C.H.284), said point also being the junction of the north margin of said Mahoning Avenue with the centerline of Rheims Avenue; thence N 3 - 30'E along said centerline of Rheims Avenue a distance of 767.24 feet to a point on the south margin of Norquest Blvd. (C.H. 284), being a right of way 50 foot in width as recorded in Vol. 19, pg. 34, Mahoning Heights Plat No. 2 of the Mahoning County record of Plats and lying between lots 1 and 2 to the west as described in Vol. 51-pg. 218, re-plat of Lots 1 & 2, Mahoning Heights Plat No. 2 and Lots 71, 72 and 38 to the west as described in Vol. 69-pg. 28, re-plat of lots 44,37 & 38, Mahoning Heights Plat No. 3 and re-plat of Lots 71 & 72, Mahoning Heights Plat No. 2 and Lot 1 to the east as described in Vol. 23, pg.55, Mahoning Heights Plat No. 4 and Lot 39 to the east as described in Vol. 21,pg. 45, Mahoning Heights Plat No. 3, known as a part of Rheims Avenue and located in the E. ½ G.L. 10, Austintown Township, Mahoning County, Ohio.

Reserving the right and easement to enter upon the above described boundaries for the purpose of maintaining or repairing any and all public utilities that may exist therein.

Record of Public Hearing
Commissioners Jr.-Vol.73, Page 871

SIGNED Larry Steiner
Asst. County Engineer
Mahoning County, Ohio

RESOLUTION-GRANTING PROPOSED IMPROVEMENT
ORDERING RECORD, ETC.

In the matter of the
vacating a part of Rheims Avenue

OFFICE OF THE COUNTY COMMISSIONERS
Mahoning County, Ohio

Public Road

VOID

The Board of County Commissioners of Mahoning County, Ohio, met in regular session on the 13th day of January, 1986, at the office of the Mahoning County Commissioners with the following members present:

Thomas J. Carney
John Palermo
Leonard Yurcho

Mr. Palermo moved the adoption of the following Resolution:

WHEREAS, this day this matter came on to be heard on the report survey plat and detailed and accurate descriptions as filed by the County Engineer, and said report having been read in open session, the Board proceeded with the hearing of testimony bearing upon the necessity of the said improvement of the convenience or welfare and offered either for or against going forward with the proposed improvement by interested persons; and

WHEREAS, Said Board has considered said report and all the testimony offered, and all the facts and conditions pertaining to said matter; therefore, be it

RESOLVED, That said Board of County Commissioners do find said improvement will serve the public convenience and welfare; and be it further

RESOLVED, That said improvement as set forth and defined in said report, survey, plat, and detailed and accurate descriptions as filed by the County Engineer be and the same is hereby granted and said road is hereby ordered vacated and be it further

RESOLVED, That the County Engineer be and he is hereby directed to cause a record of the proceedings, including the survey and plat and accurate and detailed description of said proposed improvement to be forthwith entered in the proper road records of said County.

Mr. Carney seconded the Resolution and the roll being called upon its adoption the vote resulted as follows:

Mr. Carney _____ aye

Mr. Palermo _____ aye

Mr. Yurcho _____ aye

VOID

Adopted the 13th day of January, 1986

SIGNED: J. Kenneth Gran

_____

Clerk, Board of County Commissioners
Mahoning County, Ohio

374

LOCATED IN THE E. $\frac{1}{2}$ G.L. 10

AUSTINTOWN TOWNSHIP

SCALE 1"=100'

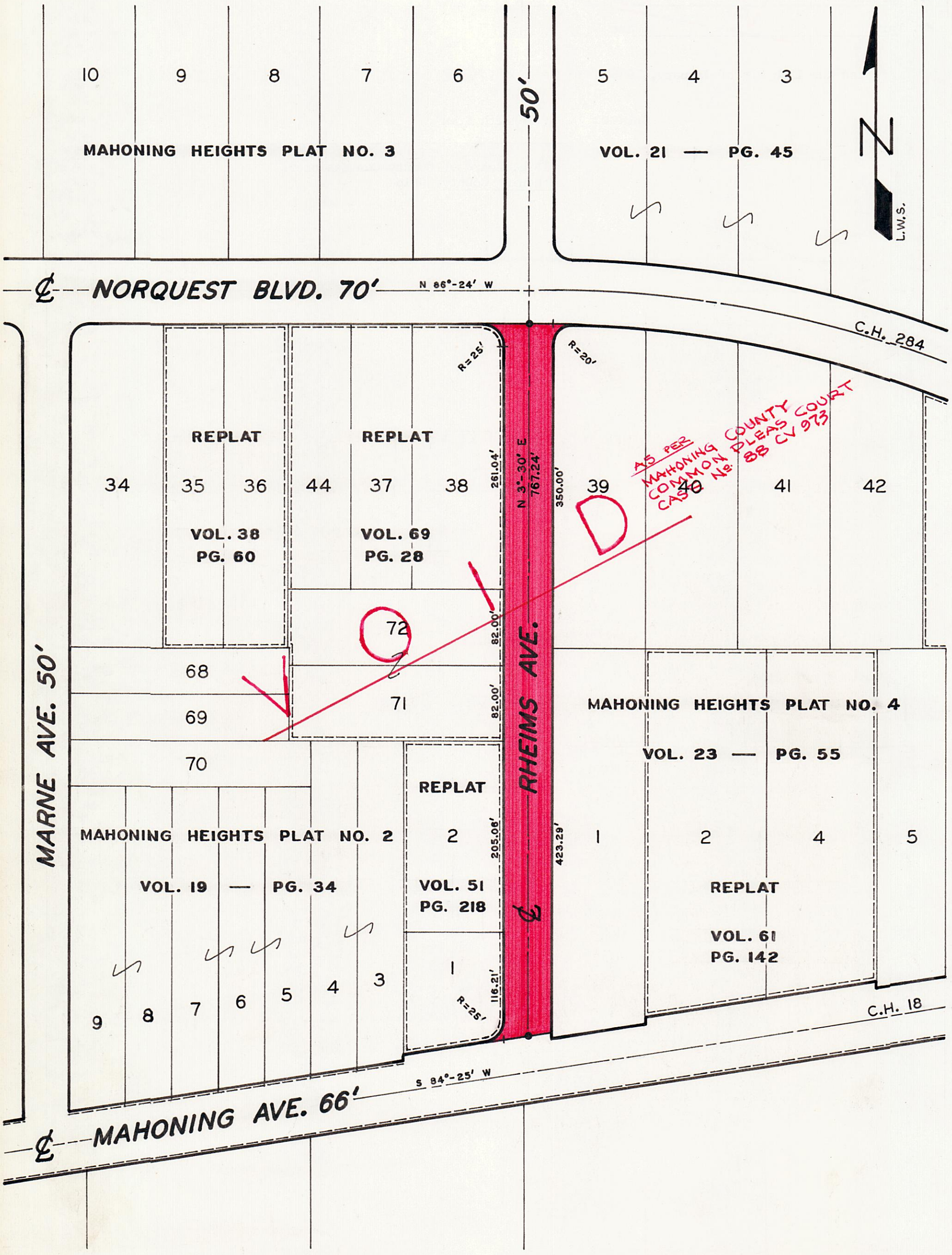

PORTION OF RHEIMS AVE. VACATED

PETITION TO VACATE

We, the undersigned freeholders of Austintown Township, Mahoning County, Ohio, who reside in the vicinity of Cambria Avenue, petition the Mahoning County Commissioners to act for the public convenience and welfare by vacating that part of Cambria Avenue extending from Norquest Boulevard to a point Three Hundred Fifty (350) feet to the South of Norquest Boulevard, said distance being the length of Cambria Avenue between Lot Twenty-eight(28), address of 4703 Norquest Boulevard, and Lot Twenty-nine (29), address of 4645 Norquest Boulevard, because said road has been abandoned and not used for twenty-one (21) years by Austintown Township.

	NAME	ADDRESS
1.	Donald R. Dockry	4703 Norquest Blvd.
2.	Margorie Dockry	4703 Norquest Blvd.
3.	Joseph Gearhart	4645 Norquest Blvd.
4.	Sara A. Carnahan	4645 Norquest Blvd.
5.	Alfred James	4636 Norquest Blvd.
6.	Phyllis C. Romeo	4636 Norquest Blvd.
7.	Dorothy L. Fisher	4620 Norquest Blvd.
8.	Carl W. Fisher	4620 Norquest Blvd.
9.	Ann Mika	4625 Norquest Blvd.
10.	Stanley Mika	4625 Norquest Blvd.
11.	Patricia A. Terlesky	4580 Norquest Blvd.
12.	Harold Lujarnica	4556 Norquest Blvd.
13.	Mary Napolitano	4635 Norquest Blvd.
14.	John J. Napolitano	4635 Norquest Blvd.

File by J. Kenneth Gran, Clerk

RESOLUTION-FIXING TIME AND PLACE OF VIEW AND OF FINAL HEARING AND NOTICE THEREOF ON PUBLIC ROAD PETITION

In the matter of Vacating a part of Cambria Avenue (North End)

Public Road
Petitioned for by Michael Dockry and others

OFFICE OF THE COUNTY COMMISSIONERS
Mahoning County, Ohio

The Board of County Commissioners of Mahoning County, Ohio, met in 52nd session on the 13th day of December, 1985, at the office of the Mahoning County Commissioners with the following members present:

Thomas J. Carney
John Palermo
Leonard Yurcho

Mr. Carney moved the adoption of the following Resolution:

WHEREAS, a petition signed by at least twelve freeholders of the County residing in the vicinity of the proposed improvement has been presented to this Board of County Commissioners requesting said Board to vacate a Public Road as described therein; therefore, be it

RESOLVED, That the 10th day of January, 1986, at nine o'clock a.m. be fixed as the date when we will view the proposed improvement on which date we will meet at the north end of Cambria Avenue and go over the line of said proposed improvement; and be it further

RESOLVED, That the 17th day of January, 1986, at nine o'clock a.m. be fixed as the date for a final hearing thereof, which hearing will be at the office of the Board; and be it further

RESOLVED, That the Clerk of this Board be and he is hereby directed to give notice of the time and place for both such view and hearing by publication once a week for two consecutive weeks in the Youngstown Vindicator a newspaper published and having general circulation in the County, which said notice shall also state briefly the character of said proposed improvement.

Mr. Yurcho seconded the Resolution and the roll being called upon its adoption, the vote resulted as follows:

Mr. Carney _____ aye

Mr. Palermo _____ aye

Mr. Yurcho _____ aye

Adopted the 13th day of December, 1985

SIGNED: J. Kenneth Gran
_____

Clerk, Board of County Commissioners
Mahoning County, Ohio

PROOF OF PUBLICATION

Personally appeared before the undersigned authority, Kathryn Pierce, of the Vindicator Printing Company, publishers of the Youngstown Vindicator, a newspaper printed and of general circulation in said County, and State, and being duly sworn on her oath deposes and says that the notice hereto attached was published for two consecutive weeks and that insertions were as follows: December 18, 1985, December 25, 1985

Advertisement$ 102.82 Signed Kathryn Pierce

Sworn to and subscribed before me this 5th day of February, 1986

Anthony Ameduri, Notary Public
State of Ohio
Commission Expires Feb. 16, 1987

REPORT OF THE COUNTY ENGINEER

In the Matter of the
Vacating a part of
Public Road

Cambria Avenue

Austintown Township

County Engineer's Office
Mahoning County, Ohio
January 10, 1986

TO THE BOARD OF COUNTY COMMISSIONERS of Mahoning County, Ohio:

The undersigned in obedience to your order dated January 10, 1986, proceeded on the 13th day of January, 1986, to make an accurate survey and plat of the Public Road proposed to be improved, and respectfully submits the following report:

In the opinion of the undersigned the proposed improvement should be granted.

An accurate survey and plat, and an accurate and detailed description of each tract of land which the undersigned County Engineer believes will be necessary to be taken in the event the proposed improvement be made, together with the name of each owner, accompany this report and are made a part hereof.

An accurate and detailed description of the proposed improvement describing therein the centerline and right of way lines follows:

Beginning at a point on the south margin of Norquest Blvd. (C.H. 284), said point being the intersection of said south margin of Norquest Blvd. (C. H. 284) with the centerline of Cambria Avenue; Thence S 3°-30'W along the said centerline of Cambria Avenue. A distance of 350 feet to a point in the extended south line of lot No. 29, being a right of way 50 feet in width as dedicated in Mahoning Heights Plat No. 3 Volume 21 - Page 45 of the Mahoning County Record of Plats and lying between said lot No. 29 on the east and lot. No. 28 on the west as described in said Mahoning Heights Plat No. 3 Volume 21 - Page 45 of the Mahoning County Record of Plats, known as a part of Cambria Avenue, and located in the E½ of G.L. 10, Austintown Township, Mahoning County, Ohio.

Reserving the right and easement to enter upon the above described boundaries for the purpose of maintaining or repairing any and all public utilities that may exist therein.

Larry Steiner

Assistant County Engineer of Mahoning County, Ohio

RESOLUTION-GRANTING PROPOSED IMPROVEMENT

ORDERING RECORD, ETC.

In the matter of the
vacating a part of Cambria Avenue (North End)
350' South off Norquest Blvd. between lots
28 & 29
Austintown Township

OFFICE OF THE COUNTY COMMISSIONERS
Mahoning County, Ohio

The Board of County Commissioners of Mahoning County, Ohio, met in regular session on the 29th day of January, 1986, at the office of the Mahoning County Commissioners with the following members present:

Thomas J. Carney
John Palermo
Leonard G. Yurcho

Mr. Palermo moved the adoption of the following Resolution:

WHEREAS, This day this matter came on to be heard on the report, survey, plat and detailed and accurate descriptions as filed by the County Engineer, and said report having been read in open session, the Board proceeded with the hearing of testimony bearing upon the necessity of the said improvement for the public convenience or welfare and offered either for or against going forward with the proposed improvement by interested persons; and

WHEREAS, Said Board has considered said report and all the testimony offered, and all the facts and conditions pertaining to said matter; therefore, be it

RESOLVED, That said Board of County Commissioners do find said improvement will serve the public convenience and welfare; and be it further

RESOLVED, That said improvement as set forth and defined in said report, survey, plat and detailed and accurate descriptions as filed by the County Engineer be and the same is hereby granted and said road is hereby ordered vacated and be it further

RESOLVED, That the County Engineer be and he is hereby directed to a cause a record of the proceedings, including the survey and plat and accurate and detailed description of said proposed improvement, to be forthwith entered in the proper road records of said County; and be it further

Mr. Carney seconded the Resolution and the roll being called upon its adoption the vote resulted as follows:

Mr. Carney_____aye

Mr. Palermo_____aye

Mr. Yurcho_____aye

Adopted the 29th day of January, 1986

SIGNED: J. Kenneth Gran

Clerk, Board of County Commissioners
Mahoning County, Ohio

LOCATED IN THE E. ½ G.L. 10

AUSTINTOWN TOWNSHIP

SCALE 1" = 100'

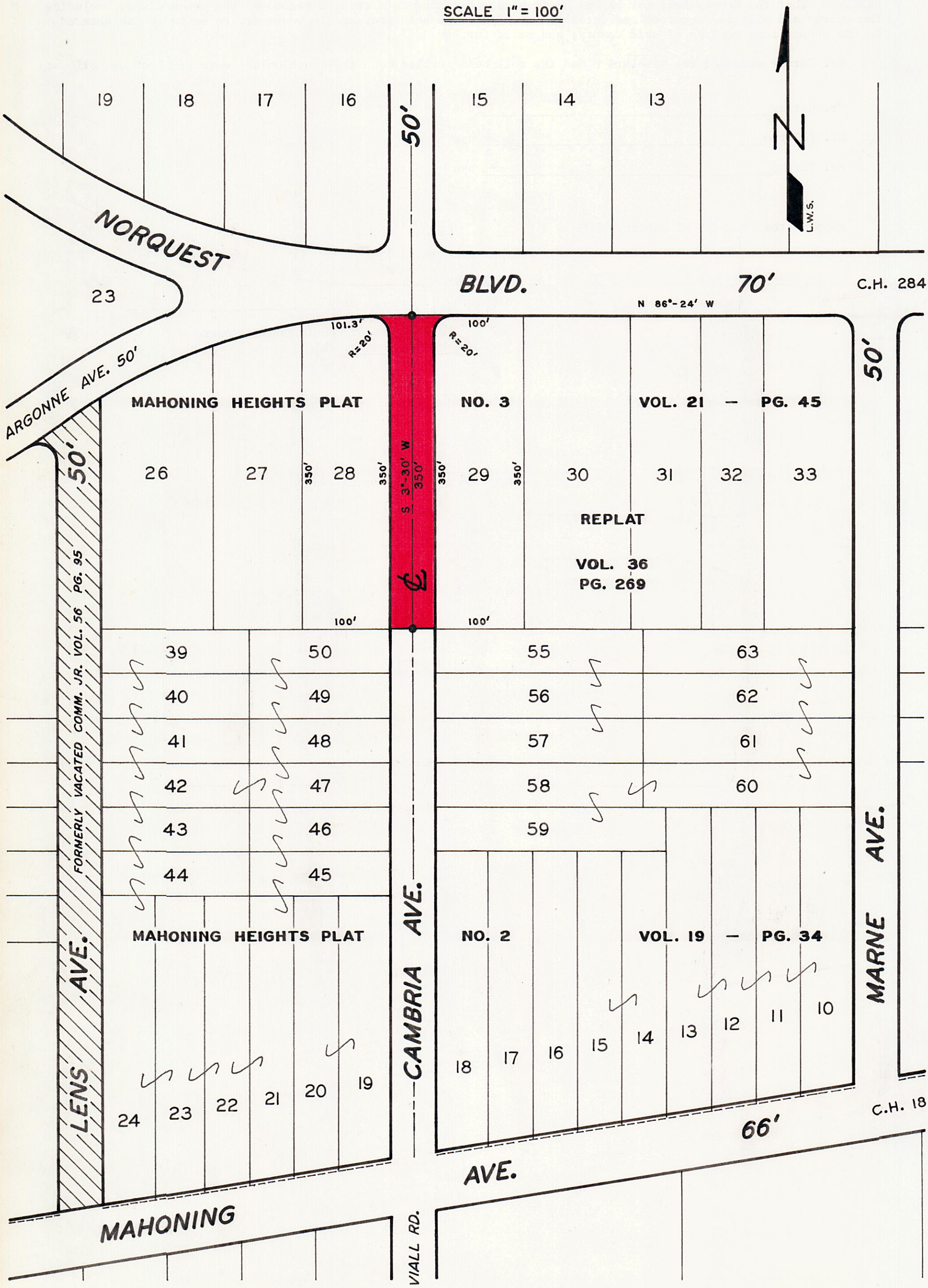

PORTION OF CAMBRIA AVE. VACATED

PUBLIC ROAD PETITION

YOUNGSTOWN, OHIO

TO THE HONORABLE BOARD OF COUNTY COMMISSIONERS OF MAHONING COUNTY, OHIO:

We, the undersigned, real property owners, in accordance with Ohio Revised Code 5553.042, do hereby Petition the Board of County Commissioners of Mahoning County, Ohio, to abandon the following described alley and street:

Situated in the Village of North Benton, Township of Smith, County of Mahoning, and State of Ohio:

Known as and being that part of First West Street from the South line of First Street North to the North line of Center Street, and part of the First Alley North from the East line of First West Street to the West line of First Alley West,

for the reason that the right-of-ways have not been used in excess of twenty-one (21) years.

NAME	ADDRESS
Carol Beadnell	19391 Heisler Road, North Benton, Ohio
Harold Behner	13859 Main Street, Beloit, Ohio
Debbie Harp	215 W. Indiana Ave., Sebring, Ohio
Anabel Herold	17809 Courtney Road, Beloit, Ohio
Ruth Carmichael	18426 Fifth Street, Beloit, Ohio
Hazel M. Russell	18109 W. Fourth Street
Alton D. Stanley	564 Hartzell Road, North Benton, Ohio
Dolores A. Stanley	564 Hartzell Road, North Benton, Ohio
Catherine Y. Malmsberry	9084 Twelfth Street, North Benton, Ohio
Ruth E. Hilton	19070 W. Center, North Benton, Ohio
Jack D. Hilton	19070 W. Center, North Benton, Ohio
Virginia L. Ravella	13609 Main Street, Beloit, Ohio

RESOLUTION - FIXING TIME AND PLACE OF VIEW AND OF
FINAL HEARING AND NOTICE THEREOF ON PUBLIC ROAD PETITION

IN THE MATTER OF THE VACATING OF A PART OF
A PUBLIC ROAD KNOWN AS FIRST WEST STREET
AND A PART OF 1ST ALLEY NORTH
SMITH TOWNSHIP

OFFICE OF COUNTY COMMISSIONERS
Mahoning County, Ohio

Public Road

Petitioned for by Joanne Miller and
others

The Board of County Commissioners of Mahoning County, Ohio, met in regular session on the 9th of April, 1986, at the office of the Board of Mahoning County Commissioners with the following members present:

Thomas J. Carney

John Palermo

Leonard G. Yurcho

Mr. Palermo moved the adoption of the following Resolution:

WHEREAS, a Petition signed by at least twelve freeholders of the County residing in the vicinity of the proposed improvement has been presented to this Board of County Commissioners requesting said Board to vacate First West Street & a part of 1st Alley North a Public Road as described therein; therefore, be it

RESOLVED, That the 29th day of April, 1986, at 11 o'clock a.m., be fixed as the date when we will view the proposed improvement, on which date we will meet at First West Street and go over the line of said improvement; and be it further

RESOLVED, That the 13th day of May, 1986, at 10 o'clock a.m., be fixed as the date for a final hearing thereof, which hearing will be at the office of the Board; and be it further

RESOLVED, That the Clerk of this Board be and he is hereby directed to give notice of the time and place for both such view and hearing by publication once a week for two consecutive weeks in the Youngstown Vindicator, a newspaper published and having general circulation in the County, which said notice shall also state briefly the character of said proposed improvement.

Mr. Carney seconded the Resolution and the roll being called upon its adoption, the vote resulted as follows:

Mr. Carney Aye
Mr. Palermo Aye
Mr. Yurcho Aye

Adopted the 9th day of April, 1986.

Signed: J. Kenneth Gran

Clerk, Board of County Commissioners
Mahoning County, Ohio

PROOF OF PUBLICATION

STATE OF OHIO
MAHONING COUNTY

Personally appeared before the undersigned authority, Kathryn Pierce, of the Vindicator Printing Company, publishers of the Vindicator, a newspaper printed and of general cirulation in said County, and State, and being duly sworn, on her oath deposes and says that the notice hereto attached was published for two consecutive weeks and that insertions were as follows: April 16, 1986, and April 22, 1986.

Advertisement $ 102.82 Signed: Kathryn Pierce

Sworn to and subscribed before me this 22nd day of April, 1986.

Anthony Ameduri, Notary Public
State of Ohio
Commission expires February 16, 1986

REPORT OF THE COUNTY ENGINEER

In the Matter of the
Vacating a part of
Public Road
First West St. & a part of 1st Alley Rd.
North Benton
Smith Township
Mahoning County, Ohio

County Engineers Office
Mahoning County, Ohio
April 30, 1986

TO THE BOARD OF COUNTY COMMISSIONERS of Mahoning County, Ohio:

The undersigned in obedience to your order dated April 29, 1986, proceeded on the 30th day of April, 1986, to make an accurate survey and plat of the Public Road proposed to be improved, and respectfully submits the following report:

In the opinion of the undersigned the proposed improvement should be granted.

An accurate survey and plat, and an accurate and detailed description of each tract of land which the undersigned County Engineer believes will be necessary to be taken in the event the proposed improvements be made, together with the name of each owner accompany this report and are made a part hereof.

An accurate and detailed description of the proposed improvement describing therein the centerline and right of way lines follows:

A Part of First West St.

Beginning at a point on the south margin of First North Street, said point being westerly a distance of 376.5 feet from the west margin of Twelfth Street RD. (C.H.23), said point also being the junction of said south margin of First North Street with the east margin of First West Street, the same being the northwest corner of Lot No. 97 as described in the Benton Town Plat, TR-16; thence southerly along the west property line of Lots #97, 96, 95, & 94a a distance of 376.5 feet to a point, said point being the southwest corner of said Lot No. 94, said point also being the junction of said east margin of First West Street with the north margin of Center Street; thence westerly along the extended north margin of Center Street a distance of 60 feet to a point, said point being on the west margin of said First West Street, the same point being a point on the east property line of land now or formerly owned by Ralph Malmsberry; thence northerly along said west margin of First West Street, the same being aforementioned east property line, a distance of 376.5' to a point; thence easterly along the extended south margin of said First North Street a distance of 60 feet to the place of beginning and containing within said boundaries a 60 foot right-of-way known as a part of First West Street as described in the said Benton Town Plat, TR-16, and situated in the N.E. ¼Sec. 3, North Benton, Smith Township, Mahoning County, Ohio.

Reserving the right and easement to enter upon the above described boundaries for the purpose of maintaining or repairing any and all public utilities that may exist therein.

A Part of First North Alley

Beginning at a point where the north margin of First North Alley intersects with the west margin of First West Alley, said point being westerly a distance of 196.5 feet from the west margin of Twelth Street Road, (C.H. 23), said point also being the southeast corner of Lot. No. 95 as described in the Benton Town Plat, TR-16; thence westerly along the south property line of said Lot No. 95, a distance of 180 feet to a point, said point being the southwest corner of said Lot No. 95, said point also being the junction of said north margin of First North Alley with the east margin of First West Street; thence southerly along said east margin of First West Street a distance of 16.5 feet to a point, said point being the northwest corner of Lot No. 94; thence easterly along the north property line of Lots #94, 93, and 92 a distance of 180 feet to a point, said point being the northeast corner of said Lot No. 92, said point also being the intersection of the south margin of said First North Alley with the said west margin of First West Alley; thence northerly along the said west margin of First West Alley a distance of 16.5 feet to the place of beginning and containing within said boundaries a 16.5 foot right-of-way known as a part of First North Alley as described in the aforementioned Benton Town Plat, TR-16, and situated in the N.E.¼ Sec. 3, North Benton, Smith Township, Mahoning County, Ohio.

Reserving the right and easement to enter upon the above described boundaries for the purpose of maintaining or repairing any and all public utilities that may exist therein.

Larry Steiner

Assistant County Engineer of Mahoning County, Ohio

RESOLUTION - GRANTING PROPOSED IMPROVEMENT
ORDERING RECORD, ETC.

In the matter of the
vacating a part of a Public Road
Known as First West Street & a Part
of 1st Alley North
Public Road

OFFICE OF THE COUNTY COMMISSIONERS
Mahoning County, Ohio

The Board of County Commissioners of Mahoning County, Ohio, met in regular session on the 14th day of May, 1986, at the office of the Mahoning County Commissioners with the following members present:

Thomas J. Carney
John Palermo (ABSENT)
Leonard G. Yurcho

Mr. Carney moved the adoption of the following Resolution:

WHEREAS, This day this matter came on to be heard on the report, survey, plat and detailed and accurate descriptions as filed by the County Engineer, and said report having been read in open session, the Board proceeded with the hearing of testimony bearing upon the necessity of the said improvement for the public convenience or welfare and offered either for or against going forward with the proposed improvement by interested persons; and

WHEREAS, Said Board has considered said report and all the testimony offered, and all the facts and conditions pertaining to said matter; therefore, be it

RESOLVED, That said Board of County Commissioners do find said improvement will serve the public convenience and welfare; and be it further

RESOLVED and determined to proceed with said improvement, it being the opinion of this Board of County Commissioners that the improvement is of sufficient importance to the public to cause the compensation and damages on account thereof to be paid to the persons entitled thereto out of the County Treasury, and such method of payment of compensation and damages is hereby ordered; and be it further

RESOLVED, That said improvement as set forth and defined in said report, survey, plat and detailed and accurate descriptions as filed by the County Engineer be and the same is hereby granted and said road is hereby ordered vacated and be it further

RESOLVED, That the County Engineer be and he is hereby directed to cause a record of the proceedings, including the survey and plat and accurate and detailed description of said proposed improvement, to be forthwith entered in the proper road records of said County;

Mr. Yurcho seconded the Resolution and the roll being called upon its adoption the vote resulted as follows:

Mr. Carney aye

Mr. Palermo aye

Mr. Yurcho aye

Adopted the 14th day of May, 1986.

J. Kenneth Gran
Clerk, Board of County Commissioners

Mahoning County, Ohio

PUBLIC ROAD PETITION

YOUNGSTOWN, OHIO May 14, 1986

TO THE HONORABLE BOARD OF COUNTY COMMISSIONERS OF MAHONING COUNTY, OHIO

The undersigned petitioners, freeholders of said County residing in the vicinity of the proposed improvement hereinafter described, respectfully represent that the public convenience and welfare require the Vacating of three (3) Alleys, a Public Road on the line hereinafter described, and make application to you to institute and order proper proceedings in the premises, for vacating such road, the same not being a road on the State Highway System.

The following is the general route and termini of said road:

A Part of Spring Alley

Beginning at a point on the west right of way line of New Buffalo Road (C.H.125), said point being the junction of the west right of way of said New Buffalo Road with the centerline of Spring Alley and approximately 206.25 feet northerly from the centerline of South Range Road (S.R. 165); thence westerly along the centerline of said Spring Alley a distance of 627 feet to a point on the extended east right of way line of Green Alley, being a right of way 16.5 feet in width as dedicated in the East Lewistown Plat TR-20 of the Mahoning County Record of Plats and located in the south half of Section 16, Beaver Township, Mahoning County, Ohio.

Walnut Alley

Beginning at a point on the north right of way line of South Range Road (S.R. 165), said point being the junction of the north right of way line of said South Range Road with the centerline of Walnut Alley and approximately 239.25 feet westerly from the centerline of New Buffalo Road (C.H.125); thence northerly along the centerline of said Walnut Alley a distance of 396 feet to a point on the extended north right of way line of formerly vacated North Alley, being a right of way 16.5 feet in width as dedicated in the East Lewistown Plat, TR-20 of the Mahoning County Record of Plats and located in Section 16, Beaver Township, Mahoning County, Ohio.

Oak Alley

Beginning at a point on the north right of way line of South Range Road (S.R. 165), said point being the junction of the north right of way line of said South Range Road with the centerline of Oak Alley and approximately 453.75 feet westerly from the centerline of New Buffalo Road (C.H. 125); thence northerly along the centerline of said Oak Alley a distance of 165 feet to a point on the south right of way line of Spring Alley, being a right of way 16.5 feet in ~~the~~ width as dedicated in the East Lewstown Plat, TR-20 of the Mahoning County Record of Plats and located in Section 16, Beaver Township, Mahoning County, Ohio.

NAME	ADDRESS
Margaret A. Horst	2624 W. South Range Road
Glenn S. Horst	2624 W. South Range Road
Patricia A. Oens	11940 New Buffalo Road
Frank M. Oens	11940 New Buffalo Road
Janet A. Mikles	11912 New Buffalo Road
Richard Evans	10619 New Buffalo Road
Marge Mead	2612 W. South Range Road
Margaret B. Hughes	11910 New Buffalo Road
Thomas J. Hughes, Jr.	11910 New Buffalo Road
Clifford C. Mead	2612 W. South Range Road
Sandra Evans	10609 New Buffalo Road
Nancy J. Ardick	510 Berkshire, Lorain, Ohio

RESOLUTION - FIXING TIME AND PLACE OF VIEW AND OF FINAL HEARING AND NOTICE THEREOF ON PUBLIC ROAD PETITION

IN THE MATTER OF THE VACATING THREE (3) ALLEYS
BEAVER TOWNSHIP

OFFICE OF THE COUNTY COMMISSIONERS,
Mahoning County, Ohio

Public Road

Petitioned for by Margaret Horst and others

The Board of County Commissioners of Mahoning County, Ohio, met in regular session on the 2nd day of July, 1986, at the office of the Board of Mahoning County Commissioners with the following members present:

Thomas J. Carney
John Palermo
Leonard G. Yurcho (ABSENT)

Mr. Palermo moved the adoption of the following Resolution:

WHEREAS, a Petition signed by at least twelve freeholders of the County residing in the vicinity of the proposed improvement has been presented to this Board of County Commissioners requesting said Board to vacate a Public Road as described therein; therefore, be it

RESOLVED, That the 24th day of July, 1986, at 11 o'clock a.m., be fixed as the date when we will view the proposed improvement, on which date we will meet at Spring Alley, Walnut Alley and Oak Alley and go over the line of said proposed improvement; and be it further

RESOLVED, That the 5th day of August, 1986, at 9:30 o'clock a.m., be fixed as the date for a final hearing thereof, which hearing will be at the office of the Board; and be it further

RESOLVED, That the Clerk of this Board be and he is hereby directed to give notice of the time and place for both such view and hearing by publication once a week for two consecutive weeks in the Youngstown Vindicator, a newspaper published and having general circulation in the County, which said notice shall also state briefly the character of said proposed improvement.

Mr. Carney seconded the Resolution and the roll being called upon its adoption, the vote resulted as follows:

Mr. Carney: ,aye

Mr. Palermo: ,aye

Mr. Yurcho: absent

Adopted the 2nd day of July, 1986

Signed: J. Kenneth Gran

Clerk, Board of County Commissioners
Mahoning County, Ohio

PROOF OF PUBLICATION

STATE OF OHIO
MAHONING COUNTY

Personally appeared before the undersigned authority, Kathryn Pierce, of the Vindicator Printing Company, publishers of the The Vindicator, a newspaper printed and of general circulation in said County, and State, and being duly sworn, on her oath deposes and says that the notice hereto attached was published for two consecutive weeks and that insertions were as follows: July 8, 1986, and July 15, 1986.

Advertisement $108.64

Signed: Kathryn Pierce

Sworn to and subscribed before me this 15th day of July, 1986.

Maxine Palmgren, Notary Public
State of Ohio
Commission Expires Feb. 3, 1989

REPORT OF THE COUNTY ENGINEER

County Engineer's Office
Mahoning County, Ohio
July 24, 1986

In the Matter of the
Vacating three (3) Alleys known as a
part of Spring Alley, Walnut Alley &
Oak Alley

Located in East Lewistown,Beaver Township,
Mahoning County, Ohio.

TO THE BOARD OF COUNTY COMMISSIONERS OF Mahoning County, Ohio:

The undersigned in obedience to your order dated July 24, 1986, proceeded on the 25th day of July, 1986, to make an accurate survey and plat of the Public Road proposed to be improved, and respectfully submits the following report:

In the opinion of the undersigned the proposed improvement should be granted.

An accurate survey and plat, and an accurate and detailed description of each tract of land which the undersigned County Engineer believes will be necessary to be taken in the event the proposed improvement be made, together with the name of each owner, accompany this report and are made a part hereof.

An accurate and detailed description of the proposed improvement describing therein the centerline and right of way lines follows:

Beginning at a point on the west margin of New Buffalo Road (C.H. 125), said point being northerly a distance of 198 feet from the centerline of South Range Road (S.R. 165), said point also being the northeast corner of Lot No. 16 as recorded in the East Lewistown Plat, TR-20 of the Mahoning County record of plats; thence westerly along the north line of lots No. 16 through 24 a distance of 627 feet to a point, said point being the northwest corner of lot No. 24 as recorded in said East Lewistown plat, TR-20; thence northerly along the extended east margin of Green Alley a distance of 16.5 feet to a point, said point laying on the south line of parcel No. (21), land now or formerly owned by T.J. Jr. & M.B. Hughes, said point also laying on the north margin of Spring Alley, thence easterly along said north margin of Spring Alley a distance of 627 feet to a point, said point being the southeast corner of lot No. 15 as recorded in the said East Lewistown Plat, TR-20; thence southerly along said west margin of New Buffalo Road a distance of 16.5 feet to the place of beginning and contained within said boundaries 0.2375 acres of land known as a part of Spring Alley, being a right of way 16.5 feet in width as recorded in said East Lewistown Plat, TR-20 of the said Mahoning County record of plats and located in the south half of section 16, Beaver Township, Mahoning County, Ohio.

Reserving the right and easement to enter upon the above described boundaries for the purpose of maintaining or repairing any and all public utilities that may exist therein.

WALNUT ALLEY

Beginning at a point on the north margin of South Range Road, (S.R. 165), said point being westerly a distance of 247.5 feet from the centerline of New Buffalo Road (C.H. 125), said point also being the southeast corner of lot No. 19 as recorded in the East Lewistown Plat, TR-20 of the Mahoning County record of Plats; thence northerly along the east line of said lot No. 19 and parcel No. 21 a distance of 396 feet to a point, said point being the northwest corner of Walnut Alley; thence easterly along the north margin of said Walnut Alley a distance of 16.5 feet to a point, said point being the northeast corner of said Walnut Alley, the same being the northwest corner of formerly vacated North Alley; thence southerly along the west margin of lots No. 13, 14, 15 and 18 a distance of 396 feet to a point on the north margin of said South Range Road, said point also being the southwest

RESOLVED, That the Clerk of this Board be and he is hereby directed to give notice of the time and place for both such view and hearing by publication once a week for two consecutive weeks in the Youngstown Vindicator, a newspaper published and having general circulation in the County, which said notice shall also state briefly the character of said proposed improvement.

Mr. Carney seconded the Resolution and the roll being called upon its adoption, the vote resulted as follows:

Mr. Carney: ,aye

Mr. Palermo: ,aye

Mr. Yurcho: absent

Adopted the 2nd day of July, 1986

Signed: J. Kenneth Gran

Clerk, Board of County Commissioners
Mahoning County, Ohio

PROOF OF PUBLICATION

STATE OF OHIO
MAHONING COUNTY

Personally appeared before the undersigned authority, Kathryn Pierce, of the Vindicator Printing Company, publishers of the The Vindicator, a newspaper printed and of general circulation in said County, and State, and being duly sworn, on her oath deposes and says that the notice hereto attached was published for two consecutive weeks and that insertions were as follows: July 8, 1986, and July 15, 1986.

Advertisement $108.64 Signed: Kathryn Pierce

Sworn to and subscribed before me this 15th day of July, 1986.

Maxine Palmgren, Notary Public
State of Ohio
Commission Expires Feb. 3, 1989

REPORT OF THE COUNTY ENGINEER

In the Matter of the
Vacating three (3) Alleys known as a
part of Spring Alley, Walnut Alley &
Oak Alley

County Engineer's Office
Mahoning County, Ohio
July 24, 1986

Located in East Lewistown, Beaver Township,
Mahoning County, Ohio.

TO THE BOARD OF COUNTY COMMISSIONERS OF Mahoning County, Ohio:

The undersigned in obedience to your order dated July 24, 1986, proceeded on the 25th day of July, 1986, to make an accurate survey and plat of the Public Road proposed to be improved, and respectfully submits the following report:

In the opinion of the undersigned the proposed improvement should be granted.

An accurate survey and plat, and an accurate and detailed description of each tract of land which the undersigned County Engineer believes will be necessary to be taken in the event the proposed improvement be made, together with the name of each owner, accompany this report and are made a part hereof.

An accurate and detailed description of the proposed improvement describing therein the centerline and right of way lines follows:

Beginning at a point on the west margin of New Buffalo Road (C.H. 125), said point being northerly a distance of 198 feet from the centerline of South Range Road (S.R. 165), said point also being the northeast corner of Lot No. 16 as recorded in the East Lewistown Plat, TR-20 of the Mahoning County record of plats; thence westerly along the north line of lots No. 16 through 24 a distance of 627 feet to a point, said point being the northwest corner of lot No. 24 as recorded in said East Lewistown plat, TR-20; thence northerly along the extended east margin of Green Alley a distance of 16.5 feet to a point, said point laying on the south line of parcel No. (21), land now or formerly owned by T.J. Jr. & M.B. Hughes, said point also laying on the north margin of Spring Alley, thence easterly along said north margin of Spring Alley a distance of 627 feet to a point, said point being the southeast corner of lot No. 15 as recorded in the said East Lewistown Plat, TR-20; thence southerly along said west margin of New Buffalo Road a distance of 16.5 feet to the place of beginning and contained within said boundaries 0.2375 acres of land known as a part of Spring Alley, being a right of way 16.5 feet in width as recorded in said East Lewistown Plat, TR-20 of the said Mahoning County record of plats and located in the south half of section 16, Beaver Township, Mahoning County, Ohio.

Reserving the right and easement to enter upon the above described boundaries for the purpose of maintaining or repairing any and all public utilities that may exist therein.

WALNUT ALLEY

Beginning at a point on the north margin of South Range Road, (S.R. 165), said point being westerly a distance of 247.5 feet from the centerline of New Buffalo Road (C.H. 125), said point also being the southeast corner of lot No. 19 as recorded in the East Lewistown Plat, TR-20 of the Mahoning County record of Plats; thence northerly along the east line of said lot No. 19 and parcel No. 21 a distance of 396 feet to a point, said point being the northwest corner of Walnut Alley; thence easterly along the north margin of said Walnut Alley a distance of 16.5 feet to a point, said point being the northeast corner of said Walnut Alley, the same being the northwest corner of formerly vacated North Alley; thence southerly along the west margin of lots No. 13, 14, 15 and 18 a distance of 396 feet to a point on the north margin of said South Range Road, said point also being the southwest

corner of said Lot No. 18; thence westerly along the north margin of said South Range Road a distance of 16.5 feet to the place of beginning and contained within said boundaries 0.15 acres of land known as Walnut Alley, being a right of way 16.5 feet in width as recorded in East Lewistown plat, TR-20 of the said Mahoning County record of plats and located in the south half of section 16, Beaver Township, Mahoning County, Ohio.

Reserving the right and easement to enter upon the above described boundaries for the purpose of maintaining or repairing any and all public utilities that may exist therein.

OAK ALLEY

Beginning at a point on the north margin of South Range Road (S.R. 165), said point being westerly a distance of 462 feet from the cneterline of New Buffalo Road (C.H. 125), said point also being the southeast corner of lot No. 22 as recorded in the East Lewistown plat, TR-20 of the Mahoning County record of plats; thence northerly along the east line of said lot No. 22 a distance of 165 feet to a point; said point being the northeast corner of said lot No. 22, said point also laying on the south margin of Spring Alley; thence easterly along the south margin of said Spring Alley a distance of 16.5 feet to a point, said point being the northwest corner of lot No. 21; thence southerly along the west margin of said lot. No. 21 a distance of 165 feet to a point on the north margin of said South Range Road, said point also being the southwest corner of said lot No. 21; thence westerly along the north margin of said South Range Road a distance of 16.5 feet to the place of beginning and contained within said boundaries 0.0625 acres of land known as Oak Alley, being a right of way 16.5 feet in width as recorded in said East Lewistown Plat, TR-20 of the said Mahoning County record of plats and located in the south half of section 16, Beaver Township, Mahoning County, Ohio.

Reserving the right and easement to enter upon the above described boundaries for the purpose of maintaining or repairing any and all public utilities that may exist therein.

Larry Steiner

Asst. County Engineer of Mahoning County, Ohio.

RESOLUTION GRANTING PROPOSED

ORDERING RECORD, ETC.

In the matter of the
vacating three (3) Alleys known as a
part of Spring Alley, Walnut Alley &
Oak Alley

Public Road

Located in East Lewistown, Beaver Township,
Mahoning County, Ohio

OFFICE OF THE COUNTY COMMISSIONERS
Mahoning County, Ohio

The Board of County Commissioners of Mahoning County, Ohio, met in regular session on the 27th day of August, 1986, at the office of the Mahoning County Commissioners with the following members present:

Mr. Thomas J. Carney
Mr. John Palermo
Mr. Leonard Yurcho

Mr. Palermo moved the adoption of the following Resolution:

WHEREAS, This day this matter came on to be heard on the report, survey, plat and detailed and accurate descriptions as filed by the County Engineer, and said report having been read in open session, the Board proceeded with the hearing of testimony bearing upon the necessity of said improvement for the public convenience or welfare and offered either for or against going forward with the proposed improvement by interested persons; and

WHEREAS, Said Board has considered said report and all the testimony offered, and all the facts and conditions pertaining to said matter; therefore, be it

RESOLVED, That said Board of County Commissioners do find said improvement will serve the public convenience and welfare; and be it further

RESOLVED and determined to proceed with said improvement, it being the opinion of this Board of County Commissioners that the improvement is of sufficient importance to the public to cause the compensation and damages on account thereof to be paid to the persons entitled thereto out of the County Treasury, and such method of payment of compensation and damages is hereby ordered; and be it further

RESOLVED and determined to proceed with said improvement only upon the condition that the compensation and damages or such part thereof as this Board may deem reasonable and just be paid by the landowners owning lands within the vicinity who will be benefited by the improvement, and the balance, if any, be paid out of the County Treasurer, it being the opinion of this Board of County Commissioners that the improvement is not of sufficient importance to cause all compensation and damages to be paid from the County Treasury. On Failure of such benefited landowners to pay such compensation and damages as may be adjudged against them by the 27th day of August, 1986, it is hereby determined that said proposed improvement be abandoned. It is further ordered that there be included in this order and made a part hereof the accompanying schedule setting forth the names of such benefited landowners, a pertinent description of such land and a statement of the amount of such compensation and damages to be paid by the owner, or owners, of each parcel of such land; and be it further

RESOLVED, That said improvement as set forth and defined in said report, survey, plat and detailed and accurate descriptions as filed by the County Engineer be and the same is hereby granted and said road is hereby ordered vacated and be it further

RESOLVED and determined to proceed with said improvement and the same is hereby granted and said road is ordered vacated feet in width, with the following modifications and changes in the route and termini which in our judgment the public convenience and welfare require, and it is hereby ordered that an accurate and detailed description of such modifications and changes be entered on our Journal and be it further

RESOLVED, That the County Engineer be and he is hereby directed to cause a record of the proceedings, including the survey and plat and accurate and detailed description of said proposed improvement, to be forthwith entered in the proper road records of said County; and be it further

RESOLVED, That the_____day of _____, 19____, at_____o'clock _____M., at the office of this Board, be and the same are hereby fixed as the time and place for hearings of such claims for compensation and damages as may be filed in writing with the Clerk of this Board on or before said date; and be it further

RESOLVED, That notice of the time and place of such hearing be given by the County Engineer or his Deputy or Assistant, and the Clerk of this Board, as required by law; and be it further

RESOLVED, That this cause be and the same is hereby continued to said date above fixed.

Mr. Carney seconded the Resolution and the roll being called upon its adoption the vote resulted as follows:

Mr. Carney ,aye
Mr. Palermo ,aye
Mr. Yurcho ,aye

Adopted the 27th day of August ,1986

J. Kenneth Gran

Clerk, Board of County Commissioners
Mahoning County,

LOCATED IN THE S. $\frac{1}{2}$ SEC. 16

BEAVER TOWNSHIP

EAST LEWISTOWN

T.J.Jr. & M.B. HUGHES

(21)

NEW BUFFALO ROAD

L.W.S.

SCALE 1"= 100'

NORTH ALLEY 16.5'

FORMERLY VACATED

FORMERLY VACATED

LOCUST ALLEY 16.5'

GREEN ALLEY 16.5'

OAK ALLEY 16.5'

WALNUT ALLEY 16.5'

SPRING ALLEY 16.5'

13 14 15 16 17 18 19 20 21 22 23 24

TR-20

627' 198' 396' 198' 99' 165' 66' 462' 247.5'

30' 33'

165

W. SOUTH RANGE ROAD

C.H. 125

LEGEND

PORTION VACATED

FORMERLY VACATED

PUBLIC ROAD PETITION

YOUNGSTOWN, OHIO 1986

TO THE HONORABLE BOARD OF COUNTY COMMISSIONERS OF MAHONING COUNTY, OHIO

The undersigned petitioners, freeholders of said County residing in the vicinity of the proposed improvement hereinafter described, respectfully represent that the public convenience and welfare require the vacating of part of Alden Avenue, a public road on the line hereinafter described, and make application to you to institute and order proper proceedings in the premises, for vacating such road, the same not being a road on the State Highway System.

The following is the general route and termini of said road:

Beginning at the intersection of the centerline of Alden Avenue and the West line of Bandy Road, thence west, along the centerline of Alden Avenue, a distance of 402.25 feet on the North half and a distance of 407.5 feet on the South half of the roadway as shown on the Plat hereon.

NAME	ADDRESS
John Buehler	14117 Bandy Road, Alliance, Ohio
Barb Buehler	14117 Bandy Road, Alliance, Ohio
Richard L. Warner	14118 Bandy Road, Alliance, Ohio
Dixie Warner	14118 Bandy Road, Alliance, Ohio
Darla G. Scoville	14096 Bandy Road, Alliance, Ohio
Ray Scoville, Jr.	14096 Bandy Road, Alliance, Ohio
Wilbur J. Buehler	14121 Bandy Road, Alliance, Ohio
Tammy Buehler	14121 Bandy Road, Alliance, Ohio
Homer Gibson	21015 Lake Park Blvd., Alliance, Ohio
Loretta Gibson	21015 Lake Park Blvd., Alliance, Ohio
Shirley E. Peddicord	14166 Bandy Road, Alliance, Ohio
James L. Shofroth	21075 Lake Park Blvd., Alliance, Ohio

RESOLUTION-FIXING TIME AND PLACE OF VIEW AND OF FINAL HEARING AND NOTICE THEREOF ON PUBLIC ROAD PETITION

IN THE MATTER OF THE VACATING A PART OF ALDEN AVENUE SMITH TOWNSHIP

Public Road

OFFICE OF THE COUNTY COMMISSIONERS, Mahoning County, Ohio

Petitioned for by Shirley Peddicord and others

The Board of County Commissioners of Mahoning County, Ohio, met in regular session on the 1st day of October, 1986, at the Office of the Mahoning County Commissioners with the following members present:

Mr. Palermo
Mr. Carney
Mr. Yurcho

Mr. Palermo moved the adoption of the following Resolution:

WHEREAS, a petition signed by at least twelve freeholders of the County residing in the vicinity of the proposed improvement has been presented to this Board of County Commissioners requesting said Board to vacate a Public Road as described therein; therefore, be it

RESOLVED, That the 23rd day of October, 1986, at 11:00 o'clock a.m., be fixed as the date when we will view the proposed improvement, on which date we will meet at Alden Avenue and go over the line of said proposed improvement; and be it further

RESOLVED, That the 30th day of October, 1986, at 9:00 o'clock a.m., be fixed as the date for a final hearing thereof, which hearing will be at the office of the Board; and be it further

RESOLVED, That the Clerk of this Board be and he is hereby directed to give notice of the time and place for both such view and hearing by publication once a week for two consecutive weeks in the Youngstown Vindicator, a newspaper published and having general circulation in the County, which said notice shall also state briefly the character of said proposed improvement.

Mr. Carney seconded the Resolution and the roll being called upon its adoption, the vote resulted as follows:

Mr. Carney aye

Mr. Palermo aye

Mr. Yurcho aye

Adopted the 1st day of October, 1986

J. Kenneth Gran
Clerk, Board of County Commissioners
MAHONING COUNTY, OHIO

See Page 391 - Notice of time and Place of View and of Final Hearing.

STATE OF OHIO
Mahoning County

PROOF OF PUBLICATION

Personally appeared before the undersigned authority, Kathryn Pierce, of the Vindicator Printing Company, publishers of the Vindicator, a newspaper printed and of general circulation in said County, and State, and being duly sworn on her oath deposes and says that notice hereto attached was published for two consecutive weeks and that insertions were as follows: October 6, 1986, and October 13, 1986.

Advertisement $98.94 Signed: Kathryn Pierce

Sworn to and susscribed before me this 13th day of October, 1986.

John Oleksa

John Oleksa, Notary Public
State of Ohio
Commission Expires Sept. 5, 1991

RESOLUTION - UPON VIEW OF PROPOSED IMPROVEMENT

ORDER TO COUNTY ENGINEER

In the matter of the vacating a part of Alden Avenue

Smith Township

OFFICE OF THE COUNTY COMMISSIONERS
Mahoning County, Ohio

The Board of County Commissioners of Mahoning County, Ohio, met in regular session on the 23rd day of October, 1986, at the office of Mahoning County Commissioners with the following members present:

Mr. Palermo

Mr. Yurcho

Mr. Palermo moved the adoption of the following Resolution:

WHEREAS, On the 23rd day of October, 1986, the time heretofore fixed for view of the proposed improvement, we, the Board of County Commissioners having jurisdiction in said matter, went upon the line of said proposed improvement and made personal view of the proposed route and termini thereof, and after full investigation and due consideration of all the facts and conditions pertaining thereto; therefore, be it

RESOLVED, That we do find and consider said improvement of sufficient public importance to instruct the County Engineer to make an accurate survey and plat of the same, and furnish an accurate and detailed description of the proposed improvement describing the center line and right of way lines thereof.

Said County Engineer shall also furnish an accurate and detailed description of each tract of land which he believes will be necessary to be taken in the event the proposed improvement be made, together with the name of each owner.

Said County Engineer shall also, at the time of making such survey, set stakes at the termini of each right of way line and at all angles between such termini, and at sufficient other points on the right of way lines so that the bounds of the proposed improvement may be descernible to property owners and other interested persons; and be it further

RESOLVED, That the said County Engineer be and he is hereby directed to make a report in writing to this Board, on or before the 5th day of November, 1986, the date fixed for the final hearing, setting forth his opinion either for or against said proposed improvement, and the width to which said improvement shall be opened, which shall not be less than thirty feet; said report shall be accompanied by said plat and detailed and accurate descriptions, and filed with the County Commissioners, and this cause is continued until said date.

Mr. Yurcho seconded the Resolution and the roll being called upon its adoption, the vote resulted as follows:

Mr. Palermo aye

Mr. Yurcho aye

Adopted the 29th day of October, 1986

J. Kenneth Gran

Clerk, Board of County Commissioners

Mahoning County, Ohio

REPORT OF THE COUNTY ENGINEER

In the Matter of
Vacating a Part of Alden Avenue
Public Road

Smith Township

County Engineer's Office
Mahoning County, Ohio
October 23, 1986

TO THE BOARD OF COUNTY COMMISSIONERS OF MAHONING COUNTY, OHIO:

The undersigned in obedience to your order dated October 23, 1986, proceeded on the 24th day of October, 1986, to make an accurate survey and plat of the Public Road proposed to be improved, and respectfully submits the following report:

In the opinion of the undersigned the proposed improvement should be granted.

An accurate survey and plat, and an accurate and detailed description of each tract of land which the undersigned County Engineer believes will be necessary to be taken in the event the proposed improvement be made, together with the name of each owner, accompany this report and are made a part hereof.

An accurate and detailed description of the proposed improvement describing therein the centerline and right of way lines follows:

Beginning at a point on the west margin of Bandy Road (C.H.17), said point being the southeast corner of Lot #119 as described in the Merricks addition to Mahoning Park, Vol. 10-Pg. 153 of the Mahoning County Record of Plats, said point also being southerly and distant 282 feet from the junction of the south margin of Lake Park Blvd. (C.H.268) with the said west margin of Bandy Road; thence westerly along the north margin of Alden Avenue a distance of 402.25 feet to a point, said point being the junction of said north margin of Alden Avenue with the centerline of a formerly vacated 12.5 foot alley; thence southerly along the extended said centerline a distance of 25 feet to a point laying on the centerline of Alden Avenue; thence westerly along said centerline of Alden Avenue a distance of 5± feet to a point; thence southerly along the extended west margin of Lot #120 as described in the replat of Lots 120-128, Vol. 73-Pg. 46 of the Mahoning County Record of Plats, a distance of 25 feet to a point, said point being the northwest corner of said Lot #120, thence easterly along the south margin of said Alden Avenue, the same being the north margin of said lot #120, a distance of 407.55 feet to a point, said point being the northeast corner of said lot#120, said point also being the junction of said south margin of Alden Avenue with the said west margin of Bandy Road; thence northerly along the said west margin of Bandy Road a distance of 50 feet to the place of beginning; containing within said boundaries that area known as a part of Alden Avenue, a 50 foot right of way as recorded in said Merricks addition to Mahoning Park, Vol. 10-Pg. 153 and located in the N.E.Quarter of Section 32, Smith Township, Mahoning County, Ohio.

Reserving the right and easement to enter upon the above described boundaries for the purpose of maintaining or repairing any and all public utilities that may exist therein.

The undersigned recommends the following changes in the proposed improvement which in his judgment should be made in the event the proposed improvement be granted, to-wit:

Larry Steiner

Assistant County Engineer of Mahoning County, Ohio

RESOLUTION-GRANTING PROPOSED IMPROVEMENT

ORDERING RECORD, ETC.

IN THE MATTER OF THE
vacating a part of Alden Avenue
Smith Township

OFFICE OF COUNTY COMMISSIONERS
Mahoning County, Ohio

The Board of County Commissioners of Mahoning County, Ohio, met in regular session on the 5th day of November, 1986, at the office of the Mahoning County Commissioners with the following members present:

Mr. Palermo

Mr. Carney

Mr. Yurcho

Mr. Palermo moved the adoption of the following Resolution:

WHEREAS, This day this matter came on to be heard on the report, survey, plat and detailed and accurate descriptions as filed by the County Engineer, and said report having been read in open session, the Board proceeded with the hearing of testimony bearing upon the necessity of the said improvement for the public convenience or welfare and offered either for or against going forward with the proposed improvement by interested persons; and

WHEREAS, Said Board has considered said report and all the testimony offered, and all the facts and conditions pertaining to said matter; therefore, be it

RESOLVED, That said Board of County Commissioners do find said improvement will serve the public convenience and welfare; and be it further

RESOLVED, That the County Engineer be and he is hereby directed to cause a record of the proceedings, including the survey and plat and accurate and detailed description of said proposed improvement, to be forthwith entered in the proper road records of said County;

Mr. Carney seconded the Resolution and the roll being called upon its adoption the vote resulted as follows:

Mr. Palermo ,aye

Mr. Carney ,aye

Mr. Yurcho ,aye

Adopted the 5th day of November, 1986

J. Kenneth Gran

Clerk, Board of County Commissioners,
Mahoning County, Ohio

RESOLVED, That said improvement as set forth and defined in said report, survey, plat and detailed and accurate descriptions as filed by the County Engineer be and the same is hereby granted and said road is hereby ordered vacated

NOTICE OF TIME AND PLACE OF VIEW AND OF FINAL HEARING

Notice is hereby given that there is before the Board of County Commissioners of Mahoning County, Ohio, the matter of vacating a part of Alden Avenue a Public Road on the line hereinafter described, known as the Road, the general route and termini of which Road are as follows: Beginning at

A PART OF ALDEN AVENUE

Said Board of County Commissioners has fixed the 23rd day of October, 1986, at 11:00 o'clock a.m. as the date when and Alden Avenue as the place where said Board will view the proposed improvement, and has also fixed the 30th day of October, 1986, at 9:00 o'clock a.m., at their office in the Court House of said County, in Youngstown, Ohio, as the time and place for the final hearing on said proposed improvement.

By the Order of the Board of County Commissioners,

Mahoning County, Ohio

J. Kenneth Gran

J. Kenneth Gran, Clerk

LOCATED IN THE NORTHEAST QUARTER OF SECTION 32

SMITH TOWNSHIP

LAKE PARK BLVD 50'

ALDEN AVE 50'

FRANCIS AVE 50'

BANDY ROAD 40'

78 77 76

73 74 75

3 2 1

4 5 6 7

140 139 138 137 136 135

129 130 131 132 133 134

46.25' 40 40 40 40 48'

113 114 115 116 117 118 119 148'

5'±

407.55'

12 11 10 9 8

120

128

PORTION VACATED

N

EJC

SCALE 1" = 100'

PUBLIC ROAD PETITION

Youngstown, Ohio May 21, 1986

To the Honorable Board of County Commissioners of Mahoning County, Ohio.

The undersigned petitioners, freeholders of said County residing in the vicinity of the proposed improvement herein described, respectfully represent that the public convenience and welfare require the vacation of the South end of Main Street, a Public Road on the line hereinafter described, and make application to you to institute and order proper proceedings in the premises for vacating such road, the same not being a road on the State Highway System.

The following is the general route and termini of said road:

Beginning at Water Street south to Spring Street.
Beginning at Main Street east to Egypt Road.

PETITIONERS'S NAMES

Henry Kale	9705 Egypt Road, Salem, Ohio
Becky Penick	12500 S.R. 62 Salem, Ohio
Tim Bradford	12221 Main St., Salem, Ohio
Chuck Kale	9705 Egypt Road, Salem, Ohio
Howard Plessinger	9729 Egypt Road, Salem, Ohio
Aime Plessinger	9729 Egypt Road, Salem, Ohio
Jane Kale	9705 Egypt Road, Salem, Ohio
Tom Kale	9657 Walnut Street, Salem, Ohio
Mindy Kale	9657 Walnut Street, Salem, Ohio
Elizabeth J. Smith	9706 Water Street, Salem, Ohio
James F. Smith	9706 Water Street, Salem, Ohio
David Bell	12191 Main Street, Salem, Ohio
M.G. Bell	12191 Main Street, Salem, Ohio
Millie Johnson	9796 S. Range Road, Salem, Ohio
Robert A. Manypenny	12118 Main Street, Salem, Ohio
Ed Koran	9716 Water Street, Salem, Ohio
Janet Koran	9716 Water Street, Salem, Ohio
Allan Drummond	9673 Walnut Street, Salem, Ohio
Alice Drummond	9673 Walnut Street, Salem, Ohio
Mellessa L. Pinn	9643 Beaver Street, Salem, Ohio
Loren C. Pinn	9643 Beaver Street, Salem, Ohio
Larry W. Penick	12500 Rt. 62 Salem, Ohio
Kathleen J. Regal	12145 Main Street, Salem, Ohio
Harry H. Regal	12145 Main Street, Salem, Ohio

RESOLUTION - FIXING TIME AND PLACE OF VIEW AND OF FINAL HEARING
AND NOTICE THEREOF ON PUBLIC ROAD PETITION

IN THE MATTER OF THE
VACATING A PART OF MAIN STREET
AND SPRING STREET, GREEN TOWNSHIP

OFFICE OF COUNTY COMMISSIONERS,
MAHONING COUNTY, OHIO.

The Board of County Commissioners of Mahoning County, Ohio, met in regular session on the 29th day of October, 1986, at the office of the Mahoning County Commissioners with the following members present:

Mr. Palermo

Mr. Yurcho

Mr. Palermo moved the adoption of the following Resolution:

WHEREAS, a petition signed by at least twelve freeholders of the County residing in the vicinity of the proposed improvement has been presented to this Board of County Commissioners requesting said Board to vacate a part of Spring Street and Main Street a Public Road as described therein; therefore, be it

RESOLVED, That the 13th day of November, 1986, at 9:00 o'clock a.m. be fixed as the date when we will view the proposed improvement, on which date we will meet at Main Street and Spring Street, Green Township, and go over the line of said proposed improvement; and be it further

RESOLVED, That the 19th day of November, 1986, at 10 o'clock a.m. be fixed as the date for a final hearing thereof, which hearing will be at the office of the Board; and be it further

RESOLVED, That the Clerk of this Board be and he is hereby directed to give notice of the time and place for both such view and hearing by Publication once a week for two consecutive weeks in the Youngstown Vindicator a newspaper published and having general circulation in the County, which said notice shall also state briefly the character of said proposed improvement.

Mr. Yurcho seconded the Resolution and the roll being called upon its adoption, the vote resulted as follows:

Mr. Palermo ,aye

Mr. Yurcho ,aye

Adopted the 29th day of October, 1986.

J. Kenneth Gran

Clerk, Board of County Commissioners

Mahoning County, Ohio

NOTICE OF TIME AND PLACE OF VIEW AND OF FINAL HEARING
PUBLIC ROAD (by Petition)

Notice is hereby given that there is before the Board of County Commissioners of Mahoning County, Ohio, the matter of vacating a part of Main Street and Spring Street, Green Township, a Public Road on the line hereinafter described, known as the Road, the general route and termini of which Road are as follows: Beginning at

Water Street South to Spring Street and Main Street East to Egypt Road.

Said Board of County Commissioners has fixed the 13th day of November, 1986, at 11:30 o'clock a.m., as the date when and Spring & Main Street as the place where said Board will view the proposed improvement, and has also fixed the 19th day of November, 1986, at 10:00 o'clock a.m. at their office in the Court House of said County, in Youngstown, Ohio, as the time and place for the final hearing on said proposed improvement.

By Order of the Board of County Commissioners,
Mahoning County, Ohio

J. Kenneth Gran, Clerk

REPORT OF COUNTY ENGINEER

IN THE MATTER OF THE
VACATING
A PART OF OLD MAIN STREET
AND A PART OF SPRING STREET
LOCATED IN NEW ALBANY,
GREEN TOWNSHIP

TO THE BOARD OF COUNTY COMMISSIONERS OF MAHONING COUNTY, OHIO:

The undersigned in obedience to your order dated November 17, 1986, proceeded on the 18th day November, 1986, to make an accurate survey and plat of the Public Road proposed to be improved, and respectfully submits the following report:

In the opinion of the undersigned the proposed improvement should be granted.

An accurate survey and plat, and an accurate and detailed description of each tract of land which the undersigned County Engineer believes will be necessary to be taken in the event the proposed improvement be made, together with the name of each owner, accompany this report and are made a part hereof.

An accurate and detailed description of the proposed improvement describing therein the centerline and right of way lines follows:

A PART OF OLD MAIN ST. (NEW ALBANY)

BEGINNING AT A POINT ON THE NORTH MARGIN OF SPRING STREET, SAID POINT BEING THE INTERSECTION OF THE NORTH MARGIN OF SAID SPRING STREET WITH THE CENTERLINE OF OLD MAIN STREET AND 33 FEET WESTERLY FROM THE SOUTH WEST CORNER OF LOT NO. 4 AS SHOWN IN THE TRANSCRIBED RECORDS - PAGE 37; THENCE NORTHERLY ALONG THE CENTERLINE OF SAID OLD MAIN STREET TO A POINT, SAID POINT BEING THE INTERSECTION OF SAID CENTERLINE WITH THE SOUTH MARGIN OF C.H.81, ALSO KNOWN AS MAIN STREET, ALSO FORMERLY KNOWN AS OLD S.H. 81, BEING A RIGHT OF WAY 66 FEET IN WIDTH AND KNOWN AS A PART OF OLD MAIN STREET LYING BETWEEN LOT NO. 4, LOT NO. 3, LOT NO. 2, AND A PART OF LOT NO. 1 TO THE EAST AS SHOWN IN THE SAID TRANSCRIBED RECORDS - PAGE 37 AND PERMANENT PARCEL NO. (68), LAND NOW OR FORMERLY OWNED BY T.R. & M.R. BRADFORD TO THE WEST AND LOCATED IN THE N.W.¼ SEC. 20, NEW ALBANY, GREEN TOWNSHIP, MAHONING COUNTY, OHIO.

RESERVING THE RIGHT AND EASEMENT TO ENTER UPON THE ABOVE DESCRIBED BOUNDARIES FOR THE PURPOSE OF MAINTAINING OR REPAIRING ANY AND ALL PUBLIC UTILITIES THAT MAY EXIST THEREIN.

A PART OF SPRING STREET (NEW ALBANY)

BEGINNING AT A POINT ON THE WEST MARGIN OF EGYPT ROAD (C.H.71), SAID POINT BEING THE INTERSECTION OF THE WEST MARGIN OF SAID EGYPT ROAD WITH THE CENTERLINE OF SPRING STREET: THENCE WESTERLY ALONG THE CENTERLINE OF SAID SPRING STREET TO A POINT, SAID POINT BEING THE JUNCTION OF SAID CENTERLINE WITH THE WEST MARGIN OF SAID SPRING STREET, THE SAME BEING THE EXTENDED WEST MARGIN OF OLD MAIN STREET, BEING A RIGHT OF WAY 30 FEET IN WIDTH AND KNOWN AS A PART OF SPRING STREET AS SHOWN IN THE TRANSCRIBED RECORDS - PAGE 37 AND LOCATED IN THE N.W.¼ SEC. 20, NEW ALBANY, GREEN TOWNSHIP, MAHONING COUNTY, OHIO.

RESERVING THE RIGHT AND EASEMENT TO ENTER UPON THE ABOVE DESCRIBED BOUNDARIES FOR THE PURPOSE OF MAINTAINING OR REPAIRING ANY AND ALL PUBLIC UTILITIES THAT MAY EXIST THEREIN.

RESOLUTION - GRANTING PROPOSED IMPROVEMENT

IN THE MATTER OF THE VACATING
A PART OF OLD MAIN STREET AND
A PART OF SPRING STREET
GREEN TOWNSHIP, MAHONING COUNTY, OHIO

OFFICE OF COUNTY COMMISSIONERS
MAHONING COUNTY, OHIO

The Board of County Commissioners of Mahoning County, Ohio, met in regular session on the 26th day of November, 1986, at the office of the Mahoning County Commissioners with the following members present:

Mr. Carney _____

Mr. Palermo _____

Mr. Yurcho _____

Mr. Palermo moved the adoption of the following Resolution:

WHEREAS, This day this matter came on to be heard on the report, survey, plat and detailed and accurate descriptions as filed by the County Engineer and said report having been read in open session, the Board proceeded with the hearing of testimony bearing upon the necessity of the said improvement for the public convenience or welfare and offered either for or against going forward with the proposed improvement by interested persons; and

WHEREAS, Said Board has considered said report and all the testimony offered, and all facts and conditions pertaining to said matter; therefore, be it

RESOLVED, That said Board of County Commissioners do find said improvement will serve the public convenience and welfare; and be it further

RESOLVED, That said improvement as set forth and defined in said report, survey, plat and detailed and accurate descriptions as filed by the County Engineer be and the same is hereby granted and said road is hereby ordered vacated

and be it further

RESOLVED, That the County Engineer be and he is hereby directed to cause a record of the proceedings, including the survey and plat and accurate and detailed description of said proposed improvement, to be forthwith entered in the proper road records of said County;

Mr. Carney seconded the Resolution and the roll being called upon its adoption the vote resulted as follows:

Mr. Carney ,aye

Mr. Palermo ,aye

Mr. Yurcho ,aye

Adopted the 26th day of November, 1986.

J. Kenneth Gran

Clerk, Board of County Commissioners

Mahoning County, Ohio

PROOF OF PUBLICATION

The State of Ohio
Mahoning County

Personally appeared before me the undersigned authority, Kathryn Pierce, of the Vindicator Printing Company, publishers of THE VINDICATOR, a newspaper printed and of general circulation in said County, and State, and being duly sworn, on her oath deposes and says that the notice hereto attached was published for two consecutive weeks and that insertions were as follows: November 3, 1986, and November 10, 1986

Advertisement $50.44

Affidavit . . . . . .$ 2.00

TOTAL $52.44

Sworn to and subscribed before me this 12th day of November, 1986.

Maxine Palmgren, Notary Public
State of Ohio
My Commission expires Feb. 3, 1989

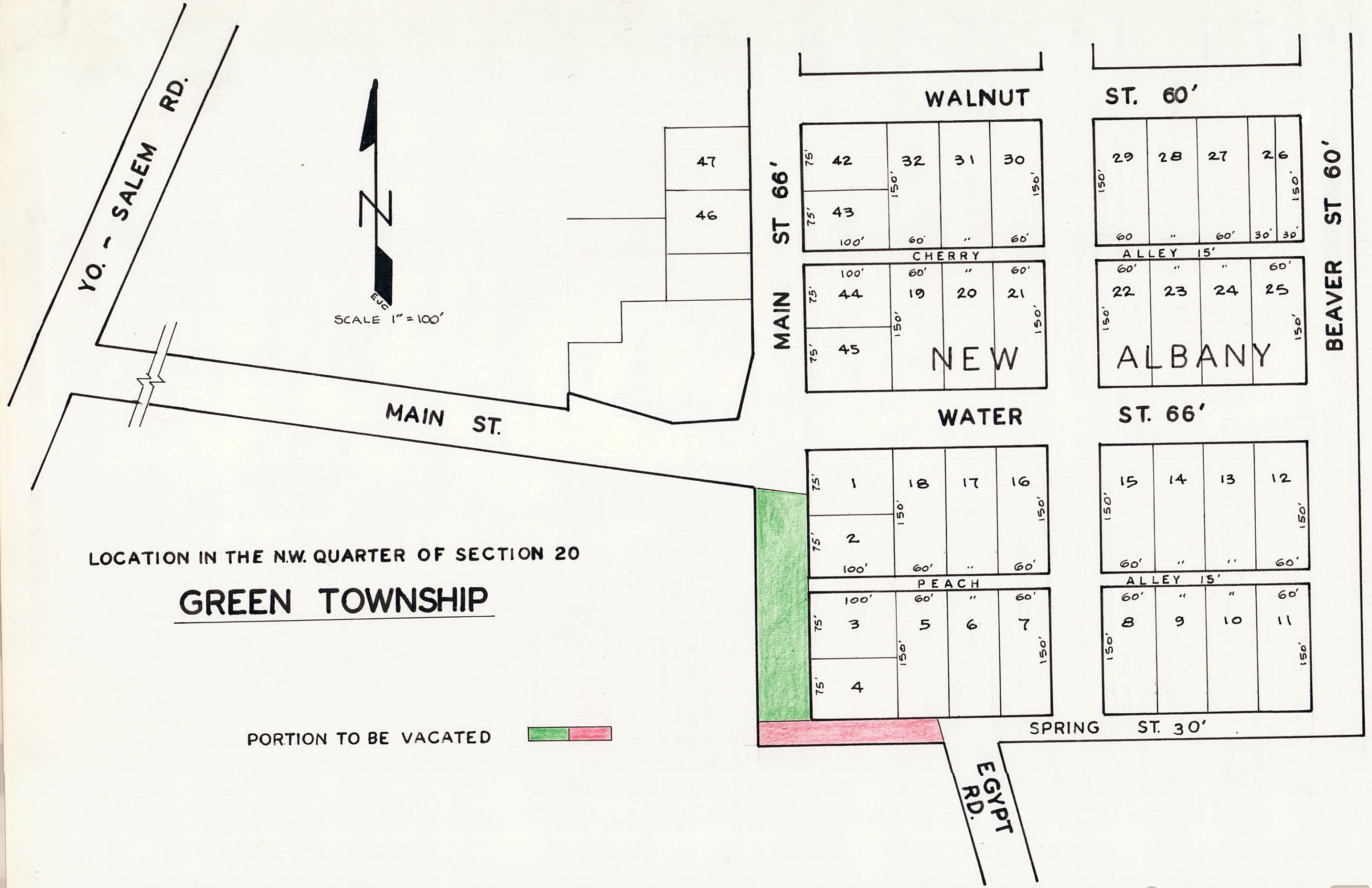

LOCATION IN THE N.W. QUARTER OF SECTION 20

GREEN TOWNSHIP

PORTION TO BE VACATED

PUBLIC ROAD PETITION

BOARDMAN TOWNSHIP, OHIO SEPTEMBER 25, 1986

TO THE HONORABLE BOARD OF COUNTY COMMISSIONERS OF MAHONING COUNTY, OHIO:

The undersigned petitioners, freeholders of said County residing in the vicinity of the proposed improvement hereinafter described, respectfully represent that the public convenience and welfare require the vacating a part of Tod Avenue a public road on the line hereinafter described, and make application to you to institute and order proper proceedings in the premises, for such road, the same not being a road on the State Highway System.

The following is the general route and termini of said road: Tod Avenue beginning at Palestine Avenue to vacate Tod Avenue ending at Scotland Avenue.

David G. Hibbard	106 Scotland Avenue
Olga A. Maruskin	7901 Market Street
Margaret Maruskin	7901 Market Street
William Beda	210 Scotland
Nancy Beda	210 Scotland
Nene Ball	221 Scotland
Dawes Ball	221 Scotland
Myrna Smith	209 Scotland
Julia Hagg	7894 Southern Blvd.
David Fink	207 Boardman Blvd.
Earle B. Smith	111 Boardman Blvd.
Wilma M. Smith	111 Boardman Blvd.
Nancy McConnell	53 Boardman Blvd.
Jean Kranick	255 Scotland Avenue
Genevieve Haddle	220 Palestine Avenue
Don R. Blisard	206 Scotland Avenue
Donna Blisard	206 Scotland Avenue
Louise R. Smith	86 Scotland Avenue
Ernest D. Smith	86 Scotland Avenue
Victoria Gomez	250 Scotland Avenue
Helen Balogh	86 Palestine Avenue
Ed Lipkey	66 Palestine Avenue
Gladys Banks	122 Boardman Blvd.
Mary Jeanne Woolley	103 Boardman Blvd.

RESOLUTION - FIXING TIME AND PLACE OF VIEW AND OF FINAL HEARING AND NOTICE THEREOF ON PUBLIC ROAD PETITION

IN THE MATTER OF THE
VACATING A PART OF TOD AVENUE FROM
SCOTLAND AVENUE NORTH TO PALESTINE AVE.

OFFICE OF THE COUNTY COMMISSIONERS,

MAHONING COUNTY, OHIO

Public Road

Petitioned for by David Hibbard

The Board of County Commissioners of Mahoning County, Ohio, met in regular session on the 29th day of October, 1986, at the office of the Mahoning County Commissioners with the following members present:

Mr. Palermo

Mr. Yurcho

Mr. Palermo moved the adoption of the following Resolution:

WHEREAS, a petition signed by at least twelve freeholders of the County residing in the vicinity of the proposed improvement has been presented to this Board of County Commissioners requesting said Board to vacate a part of Tod Avenue a Public Road as described therein; therefore, be it

RESOLVED, That the 13th day of November, 1986, at 9:30 o'clock a.m. be fixed as the date when we will view the proposed improvement, on which date we will meet at Tod Avenue . and go over the line of said proposed improvement; and be it further

RESOLVED, that the 19th day of November, 1986, at 10:15 o'clock a.m., be fixed as the date for a final hearing thereof, which hearing will be at the office of the Board; and be it futher

RESOLVED, That the Clerk of this Board be and he is hereby directed to give notice of the time and place for both such view by publication once a week for two consecutive weeks in the Youngstown Vindicator, a newspaper published and having general circulation in the County, which said notice shall also state briefly the character of said proposed improvement.

Mr. Yurcho seconded the Resolution and the roll being called upon its adoption, the vote resulted as follows:

Mr. Palermo aye

Mr. Yurcho aye

Adopted the 29th day of October, 1986.

Signed : J. Kenneth Gran

Clerk, Board of County Commissioners

Mahoning County, Ohio

NOTICE OF TIME AND PLACE OF VIEW AND OF FINAL HEARING

Notice is hereby given that there is before the Board of County Commissioners of Mahoning County, Ohio, the matter of vacating a part of Tod Avenue, Boardman Township, a Public Road on the line hereinafter described, known as the road, the general route and termini of which Road are as follows: Beginning at Tod Avenue - Palestine Avenue ending at Scotland Avenue.

Said Board of County Commissioners has fixed the 13th day of November, 1986, at 11:00 o'clock a.m. as the date when and Tod Avenue, Boardman Township as the place where said Board will view the proposed improvement, and has also fixed the 19th day of November, 1986, at 10:15 a.m., at their office in the Court House of said County, in Youngstown, Ohio, as the time and place for the final hearing on said proposed improvement.

BY ORDER OF SAID COUNTY COMMISSIONERS,

Mahoning County, Ohio

To Publisher: Please advertise on the 3rd and 10th of November, 1986. Send three (3) proofs of Publication to this office.

Signed: J. Kenneth Gran, Clerk

RESOLUTION - UPON VIEW OF PROPOSED IMPROVEMENT - ORDER TO COUNTY ENGINEER-

IN THE MATTER OF THE
vacating a part of Tod Avenue from Scotland Avenue north to Palestine Avenue
Public Road

Boardman Township

OFFICE OF THE COUNTY COMMISSIONERS
Mahoning County, Ohio

The Board of County Commissioners of Mahoning County, Ohio, met in regular session on the 19th day of November, 1986 at the office of the Mahoning County Commissioners with the following members present:

Mr. Palermo

Mr. Carney

Mr. Yurcho

Mr. Palermo moved the adoption of the following Resolution:

WHEREAS, On the 13th day of November, 1986, the time heretofore fixed for view of the proposed improvement, we, the Board of County Commissioners having jurisdiction in said matter, went upon the line of said proposed improvement and made personal view of the proposed route and termini thereof, and after full investigation and due consideration of all the facts and conditions pertaining thereto; therefore, be it

RESOLVED, That we do find and consider said improvement of sufficient public importance to instruct the County Engineer, to make an accurate survey and plat of the same, and furnish an accurate and detailed description of the proposed improvement describing the center line and right of way lines thereof.

Said County Engineer shall also furnish an accurate and detailed description of each tract of land which he believes will be necessary to be taken in the event the proposed improvement be made, together with the name of each owner.

Said County Engineer shall also, at the time of making such survey, set stakes at the termini of each right of way line and at all angles between such termini, and at sufficient other points on the right of way lines so that the bounds of the proposed improvement may be discernible to property owners and other interested persons; and be it further

RESOLVED, That the said County Engineer be and he is hereby directed to make a report in writing to this Board, on or before the 17th day of November, 1986, the date fixed for the final hearing, setting forth, his opinion either for or against said proposed improvement, and the width to which said improvement shall be opened, which shall not be less than thirty feet; said report shall be accompanied by said plat and detailed and accurate descriptions, and filed with the County Commissioners, and this cause is continued until said date.

Mr. Carney seconded the Resolution and the roll being called upon its adoption, the vote resulted as follows:

Mr. Carney ,aye

Mr. Palermo ,aye

Mr. Yurcho ,aye

Adopted the 19th day of November, 1986

Signed: J. Kenneth Gran
Clerk, Board of County Commissioners

Mahoning County, Ohio

REPORT OF COUNTY ENGINEER

IN THE MATTER OF THE
VACATING A PART OF TOD AVENUE
BOARDMAN TOWNSHIP

COUNTY ENGINEER'S OFFICE
MAHONING COUNTY, OHIO
NOVEMBER 13, 1986

TO THE BOARD OF COUNTY COMMISSIONERS OF MAHONING COUNTY, OHIO:

The undersigned in obedience to your order dated November 13, 1986, proceeded on the 14th day of November, 1986, to make an accurate survey and plat of the Public Road proposed to be improved, and respectfully submits the following report:

In the opinion of the undersigned the proposed improvement should be granted.

An accurate survey and plat, and an accurate and detailed description of each tract of land which the undersigned County Engineer believes will be necessary to be taken in the event the proposed improvement be made, together with the name of each owner, accompany this report and are made a part hereof.

An accurate and detailed description of the proposed improvement describing therein the centerline and right of way

lines follows:

A PART OF TOD AVENUE

BEGINNING AT A POINT ON THE NORTH RIGHT OF WAY LINE OF SCOTLAND AVENUE, SAID POINT BEING THE JUNCTION OF THE NORTH RIGHT OF WAY LINE OF SAID SCOTLAND AVENUE WITH THE CENTERLINE OF TOD AVENUE AND 1,510.35 FEET WESTERLY FROM THE WEST RIGHT OF WAY LINE OF SOUTHERN BOULEVARD (C.H.155); THENCE NORTHERLY ALONG THE CENTERLINE OF SAID TOD AVENUE A DISTANCE OF 364.40 FEET TO A POINT, SAID POINT BEING THE JUNCTION OF SAID CENTERLINE OF TOD AVENUE WITH THE SOUTH RIGHT OF WAY LINE OF PALESTINE AVENUE, BEING A RIGHT OF WAY 50 FOOT IN WIDTH AS DEDICATED IN HOLLYWOOD PARK PLAT NO. 4, VOL. 24 - PG. 52 OF THE MAHONING COUNTY RECORD OF PLATS AND LYING BETWEEN LOT NO. 193 ON THE WEST AS DESCRIBED IN THE REPLAT OF LOT NO. 74 OF THE HOLLYWOOD PARK PLAT NO. 5, VOL. 30 - PG. 99 AND LOT NO. 92 ON THE EAST AS DESCRIBED IN SAID HOLLYWOOD PARK PLAT NO. 4, VOL. 24 - PG. 52, KNOWN AS A PART OF TOD AVENUE, AND LOCATED IN G.L. 10, 3RD DIVISION, BOARDMAN TOWNSHIP, MAHONING COUNTY, OHIO.

RESERVING THE RIGHT AND EASEMENT TO ENTER UPON THE ABOVE DESCRIBED BOUNDARIES FOR THE PURPOSE OF MAINTAINING OR REPAIRING ANY AND ALL PUBLIC UTILITIES THAT MAY EXIST THEREIN.

SIGNED: Larry Steiner
ASST. COUNTY ENGINEER

PROOF OF PUBLICATION

STATE OF OHIO
MAHONING COUNTY

Personally appeared before the undersigned authority, Kathryn Pierce, of the Vindicator Printing Company, publishers of The Vindicator, a newspaper printed and of general circulation in said County, and State, and being duly sworn, on her oath deposes and says that the notice hereto attached was published for 2 consecutive weeks and that insertions were as follows: November 3, 1986; November 10, 1986; Advertisement $50.44, Affidavit $2.00, Total $ 52.44.

Sworn to and subscribed before me this 12th day of Nov.A.D.1986
Maxine Palmgren, Notary Public
My Commission Expires February 3, 1989
STATE OF OHIO

RESOLUTION - GRANTING PROPOSED IMPROVEMENT ORDERING
RECORD, ETC.

IN THE MATTER OF THE
VACATING PART OF TOD AVENUE
FROM SCOTLAND AVENUE NORTH TO PALESTINE AVENUE

OFFICE OF MAHONING COUNTY COMMISSIONERS
MAHONING COUNTY, OHIO

BOARDMAN TOWNSHIP

The Board of County Commissioners of Mahoning County, Ohio, met in regular session on the 26th day of November, 1986, at the office of the Mahoning County Commissioners with the following members present:

Mr. Carney
Mr. Palermo
Mr. Yurcho

Mr. Palermo moved the adoption of the following Resolution:

WHEREAS, This day this matter came on to be heard on the report, survey, plat and detailed and accurate descriptions as filed by the County Engineer, and said report having been read in open session, the Board proceeded with the hearing of testimony bearing upon the necessity of the said improvement for the public convenience or welfare and offered either for or against going forward with the proposed improvement by interested persons; and

WHEREAS, Said Board has considered said report and all the testimony offered, and all the facts and conditions pertaining to said matter; therefore, be it

RESOLVED, That said Board of County Commissioners do find said improvement will serve the public convenience and welfare; and be it further

RESOLVED, That said improvement as set forth and defined in said report, survey, plat and detailed and accurate descriptions as filed by the County Engineer be and the same is hereby granted and said road is hereby ordered VACATED and be it further

RESOLVED, That the County Engineer be and is hereby directed to cause a record of the proceedings, including the survey and plat and accurate and detailed description of said proposed improvement, to be forthwith entered in the proper road records of said County;

Mr. Carney seconded the Resolution and the roll being called upon its adoption the vote resulted as follows:

Mr. Carney, Aye

Mr. Palermo, Aye

Mr. Yurcho, Aye

Adopted the 26th day of November, 1986

J. KENNETH GRAN
Clerk, Board of County Commissioners,
MAHONING County, Ohio.

LOCATED IN G.L. 10 – 3rd DIVISION

BOARDMAN TOWNSHIP

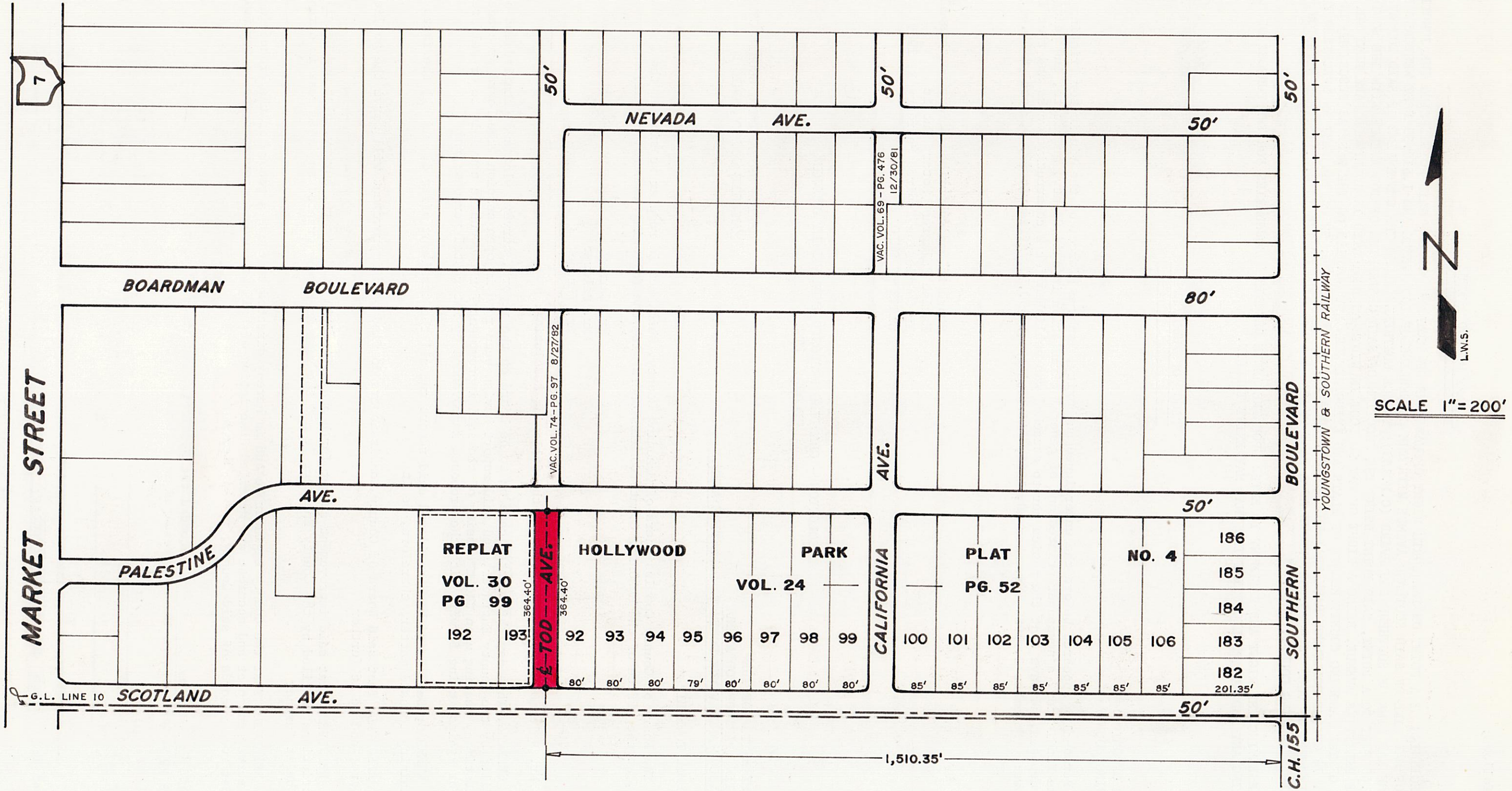

SCALE 1"=200'

400

PUBLIC ROAD PETITION

YOUNGSTOWN, OHIO October 24, 1986

TO THE HONORABLE BOARD OF COUNTY COMMISSIONERS OF MAHONING COUNTY, OHIO:

The undersigned petitioners, freeholders of said County residing in the vicinity of the proposed improvement hereinafter described, respectfully represent that the public convenience and welfare require the Vacating a Part of Erie Street a Public Road on the line hereinafter described, and make application to you to institute and order proper proceedings in the premises, for Vacating such road, the same not being a road on the State Highway System.

The following is the general route and termini of said road:

Beginning at the north line of Beechwood Drive, were Erie St. intersects same, thence northly to the north line of Shadyside Drive all of that part of Erie Street lying between the said north line of Beechwood Drive and the said north line of Shadyside Drive, being a right of way 50 feet in width and located in Boardman Township.

To the East of Erie Street: Lot No. 32 as described in Vol. 39 - Pg. 239 of the Mahoning County Record of Plats are to be replatted into one lot having frontage on Grover Drive.

PETITIONERS NAMES	TAXING DISTRICT OF COUNTY IN WHICH PETITIONER OWNS REAL ESTATE
James Farrell	190 Beechwood Dr.
Leda Farrell	" " "
Kathy Katcher	195 Beechwood Dr.
Mary Thornton	" " "
Frank Thornton	" " "
Laura Yozwick	188 Beechwood Dr.
Chester Yozwick	" " "
Helen Kleeh	189 Beechwood Dr.
Helene J. Scardina	4790 Grover Dr.
Jean A. Salem	169 Shadyside Dr.
Catherine McMaster	122 Bwwchwood Dr.
Joseph Miller	4550 Grover Dr.
W.G. Pillat	196 Shadyside Dr.
Dorothy Hedin	193 Shadyside Dr.
Karen Rochow	186 Beechwood Dr.
R.H. Rochow	" " "
George Stavich	4538 Grover Dr.
Margaret A. Bobby	4556 Grover Dr.
John P. Bobby	" " "
Patrick A. DelQuadri	4560 Grover Dr.
Anne DelQuadri	" " "
George Dubec	4780 Grover Dr.
Frances Dubec	" " "

RESOLUTION-FIXING TIME AND PLACE OF VIEW AND OF FINAL HEARING AND NOTICE THEREOF ON PUBLIC ROAD PETITION

IN THE MATTER OF THE
VACATING A PART OF ERIE STREET,
BOARDMAN TOWNSHIP
Public Road
Petitioned for by James Farrell
and others

Office of County Commissioners
Mahoning County, Ohio

The Board of County Commissioners of Mahoning County, Ohio, met in regular session on the 12th day of November, 1986, at the office of the Mahoning County Commissioners with the following members present:
Mr. Carney
Mr. Palermo
Mr. Yurcho

Mr. Palermo moved the adoption of the following Resolution:

WHEREAS, A Petition signed by at least twelve freeholders of the County residing in the vicinity of the proposed improvement has been presented to this Board of County Commissioners requesting said Board to Vacate a Part of a Public Road as described therein; therefore, be it

RESOLVED, That the 2nd day of December, 1986, at 9 o'clock A.M., be fixed as the date when we will view the proposed improvement, on which date we will meet at Erie Street and go over the line of said proposed improvement; and be it further

RESOLVED, That the 19th day of December, 1986, at 9:30 o'clock A.M., be fixed as the date for a final hearing thereof, which hearing will be at the office of the Board; and be it further

RESOLVED, That the Clerk of this Board be and he is hereby directed to give notice of the time and place for both such view and hearing by publication once a week for two consecutive weeks in the Youngstown Vindicator a newspaper published and having general circulation in the County, which said notice shall also state briefly the character of said proposed improvement.

Mr. Carney seconded the Resolution and the roll being called upon its adoption, the vote resulted as follows:

Mr. Carney	Aye
Mr. Palermo	Aye
Mr. Yurcho	Aye

Adopted the 12th day of November 1986.

Signed: Kenneth Gran, Clerk
Board of County Commissioners

Mahoning County, Ohio

NOTICE OF TIME AND PLACE OF VIEW AND OF FINAL HEARING
PUBLIC ROAD

(BY PUBLICATION)

The undersigned in obedience to your order dated December 2, 1986, proceeded on the 3 day of December, 1986 to make an accurate survey and plat of the Public Road proposed to be improved, and respectfully submits the following report:

In the opinion of the undersigned the proposed improvement should be granted.

An accurate survey and plat, and an accurate and detailed description of each tract of land which the undersigned County Engineer believes will be necessary to be taken in the event the proposed improvement be made, together with the name of each owner, accompany this report and are made a part hereof.

An accurate and detailed description of the proposed improvement describing therein the center line and right-of-way lines follows:

A PART OF ERIE STREET

Beginning at a point on the north right of way line of Beechwood Drive, said point being the intersection of the north right of way line of said Beechwood Drive with the centerline of Erie Street, said point being easterly and a distance 25 feet from the southeast corner of Lot No. 453 as described in Vol. 19, Pg. 40, Utopia Plat; thence northerly along the centerline of Erie Street, said centerline also being the arc of a circle having a radius of 775 feet, a distance of approximately 308.40 feet to a point, said point being a P.R.C. (Point of reverse curve); thence continuing northerly along the centerline of said Erie Street, said centerline also being the arc of a circle having a radius of 775 feet, a distance of approximately 25.64 feet to a point, said point being the junction of the centerline of said Erie Street with the north right of way line of Shadyside Drive, being a right of way 50 feet in width and to include all radii and turnouts within the said area lying between the said north right of way line of Beechwood Drive and the said north right of way line of Shadyside Drive, known as a part of Erie Street as recorded in Vol. 31, Pg. 22. Sonja Heights Plat No. 1, Vol. 39, Pg. 239, Sonja Heights Plat No. 2, and Vol. 19, Pg. 40, Utopia Plat of the Mahoning County Record of plats and located in G.L. 19, Div. 4 & G.L. 4, Div. 3, Boardman Township, Mahoning County, Ohio.

Reserving the right and easement to enter upon the above described boundaries for the purpose of maintaining or repairing any and all public utilities that may exist therein.

Signed: Larry Steiner
Asst. County Engineer of Mahoning County

RESOLUTION-GRANTING PROPOSED IMPROVEMENT
ORDERING RECORD, ETC.

IN THE MATTER OF THE
VACATING A PART OF ERIE STREET
NORTH MARGIN OF BEECHWOOD DRIVE -
NORTH TO NORTH MARGIN OF SHADYSIDE
DRIVE
Public Road

BOARDMAN TOWNSHIP

OFFICE OF COUNTY COMMISSIONERS
MAHONING COUNTY, OHIO

The Board of County Commissioners of Mahoning County, Ohio met in regular session on the 14th day of January, 1987 at the office of the Mahoning County Commissioners with the following members present:

Mr. Carney
Mr. Palermo
Mr. Yurcho

Mr. Yurcho moved the adoption of the following Resolution:

WHEREAS, This day this matter came on to be heard on the report, survey, plat and detailed and accurate descriptions as filed by the County Engineer, and said report having been read in open session, the Board proceeded with the hearing of testimony bearing upon the necessity of the said improvement for the public convenience or welfare and offered either for or against going forward with the proposed improvement by interested persons; and

WHEREAS, Said Board has considered said report and all the testimony offered, and all the facts and conditions pertaining to said matter; therefore, be it

RESOLVED, That said Board of County Commissioners do find said improvement will serve the public convenience and welfare; and be it further

RESOLVED, That said improvement as set forth and defined in said report, survey, plat and detailed and accurate descriptions as filed by the County Engineer be and the same is hereby granted and said road is hereby ordered vacated.

BE IT FURTHER RESOLVED, That the County Engineer be and he is hereby directed to cause a record of the proceedings, including the survey and plat and accurate and detailed description of said proposed improvement, to be forthwith entered in the proper road records of said County.

Mr. Palermo seconded the Resolution and the roll being called upon its adoption the vote resulted as follows:

Mr. Carney	Aye
Mr. Palermo	Aye
Mr. Yurcho	Aye

Adopted the 14th day of January, 1987

Signed: Kenneth Gran
Clerk, Board of County Commissioners

Mahoning County, Ohio

LOCATED IN G.L. 19 — DIV. 4 & G.L. 4 — DIV. 3

BOARDMAN TOWNSHIP

SCALE 1"= 200'



PUBLIC ROAD PETITION

NORTH BENTON, OHIO MARCH 1987

TO THE HONORABLE BOARD OF COUNTY COMMISSIONERS OF MAHONING COUNTY, OHIO:

The undersigned petitioners, freeholders of said County residing in the vicinity of the proposed improvement hereinafter described, respectfully represent that the public convenience and welfare require the Vacating of a part of a Public Square, a Public Road on the line hereinafter described, and make application to you to institute and order proper proceedings in the premises, for Vacating such road, the same not being a road on the State Highway System.

The following is the general route and termini of said road:

Beginning in the Village of North Benton, County of Mahoning and State of Ohio, and beginning at the Northeasterly corner of Lot No. 66 in the Village of North Benton; thence easterly along the south right of way line of Center Street a distance of 90 feet to a point; thence southerly parallel to the centerline of Twelfth Street a distance of 60 feet to a point, said point being the northeast corner of Lot No. 67 in the Village of North Benton, Ohio; thence westerly along the northerly line of Lot No. 67 a distance of 90 feet to a point, said point being the southeast corner of Lot No. 66 in the Village of North Benton, Ohio; thence northerly along the easterly line of Lot No. 66 a distance of 60 feet to the place of beginning, be the same more or less but subject to all legal highways.

Petitioners state that the portion of the above described Public Square has been abandoned and not used for over 21 years by virture of the encroachment of their home on the above described premises.

PETITIONERS NAMES	TAXING DISTRICT OF COUNTY IN WHICH PETITIONERS OWN REAL ESTATE
Alden S. Caron Nina Caron	9200 Twelfth St., North Benton, OH Smith Township " " " " " " " "

RESOLUTION -FIXING TIME AND PLACE OF VIEW AND OF FINAL HEARING AND NOTICE THEREOF ON PUBLIC ROAD PETITION

IN THE MATTER OF THE VACATING A PART OF TOWN SQUARE
Public Road
Petitioned for by Atty. Stuart Kendall and others.

Office of County Commissioners
Mahoning County, Ohio

The Board of County Commissioners of Mahoning County, Ohio, met in regular session on the 1st day of April 1987, at the office of the Mahoning County Commissioners with the following members present:

Mr. Carney
Mr. Palermo
Mr. Yurcho

Mr. Yurcho moved the adoption of the following Resolution:

WHEREAS, A Petition signed by at least twelve freeholders of the County residing in the vicinity of the proposed improvement has been presented to this Board of County Commissioners requesting said Board to vacate a Public Road as described therein; therefore, be it

RESOLVED, That the 23rd day of April, 1987, at 9:30 o'clock A.M., be fixed as the date when we will view the proposed improvement, on which date we will meet at the Town Square and go over the line said proposed improvement; and be it further

RESOLVED, That the 6th day of May, 1987 at 10:15 o'clock A.M., be fixed at the date for a final hearing thereof, which hearing will be at the office of the Board; and be it further

RESOLVED, That the Clerk of this Board be and he is hereby directed to give notice of the time and place for both such view and hearing by publication once a week for two consecutive weeks in the Youngstown Vindicator, a newspaper publish3d and having general circulation in the County, which said notice shall also state briefly the character of said proposed improvement.

Mr. Palermo seconded the Resolution and the roll being called upon its adoption, the vote resulted as follows:

Mr. Carney, Aye
Mr. Palermo, Aye
Mr. Yurcho, Aye

Adopted the 1st day of April, 1987.

Signed: Kenneth Gran
Clerk, Board of County Commissioners
Mahoning County, Ohio

NOTICE OF TIME AND PLACE OF VIEW AND OF FINAL HEARING
VACATE A PART OF TOWN SQUARE
(BY PUBLICATION)

Notice is hereby given that there is before the Board of County Commissioners of Mahoning County, Ohio, the matter of vacating a part of the Town Square, Public Road on the line hereinafter described, known as the Public Road, general route and termini of which Road are as follows:

Beginning in the village of North Benton, County of Mahoning and State of Ohio, and beginning at the Northeasterly corner of Lot No. 66 in the Village of North Benton; thence easterly along the south right of way line of Center Street a distance of 90 feet to a point; thence southerly parallel to the centerline of Twelfth Street a distance of 60 feet to a point, said point being the northeast corner of Lot No. 67 in the Village of North Benton, Ohio; thence westerly along the northerly line of Lot No. 67 a distance of 90 feet to a point, said point being the southeast corner of Lot No. 66 in the Village of North Benton, Ohio; thence northerly along the easterly line of Lot No. 66 a distance of 60 feet to the place of beginning, be the same more or less, but subject to all legal highways.

Petitioners state that the portion of the above described public square has been abandoned and not used for over 21 years by virtue of the encroachment of their home on the above described premises.

Said Board of County Commissioners has fixed the 23rd day of April 1987, at 9:30 o'clock, A.M., as the date when and the Town Square as the place where said Board will view the proposed improvement, and has also fixed the 6th day of May 1987, at 10:15 o'clock A.M., at their office in the Court House of said County, in Youngstown, Ohio, as the time and place for the final hearing on said proposed improvement.

proposed improvement
Please publish on April 6th
and 13th, 1987.
Send 2 proofs of publication
to: Commissioners Office
120 Market Street
Youngstown, Ohio 44503

By Order of the Board of County Commissioners,
Mahoning, County, Ohio:

By: Kenneth Gran
Clerk

THE STATE OF OHIO
MAHONING COUNTY

PROOF OF PUBLICATION

Personally appeared before the undersigned authority, Katherine Pierce, of the Vindicator Printing Company, publishers of the Vindicator, a newspaper printed and of general circulationin said County, and State, and being duly sworn, on her oath deposes and says that the notice hereto attached was published for two consecutive weeks and that insertions were as follows:

April 6, 1987	April 13, 1987
Advertisement	$86.52
Affidavit	$ 2.00
Total	$88.52

Sworn to and subscribed before me this 13 day of Apr. A.D. 1987 Signed John Oleksa

---

RESOLUTION - UPON VIEW OF PROPOSED IMPROVEMENT
ORDER TO COUNTY ENTINEER

IN THE MATTER OF THE
VACATING A PART OF TOWN SQUARE
Public Road

Office of County Commissioners
Mahoning County, Ohio

The Board of County Commissioners of Mahoning County, Ohio, met in regular session on the 22nd day of April, 1987, at the office of the Mahoning County Commissioners with the following members present:

Mr. Carney
Mr. Palermo
Mr. Yurcho

Mr. Yurcho moved the adoption of the following Resolution:

WHEREAS, On the 23rd day of April, 1987, the time heretofore fixed for view of the proposed improvemnent, we, the Board of County Commissioners having jurisdiction in said matter, went upon the line of said proposed improvement and made personal view ofthe proposed route and termini thereof, and after full investigation and due consideration of all the facts and conditions pertaining thereto; therefore, be it

RESOLVED, That we do find and consider said improvement of sufficient public importance to instruct the County Engineer to make an accurate survey and plat of the same, and furnish an accurate and detailed description of the proposed improvement describing the center line and right of way lines thereof.

Said County Engineer shall also furnish an accurate and detailed description of each tract of land which he believes will be necessary to be taken in the event the proposed improvement be made, together with the name of each owner.

Said County Engineer shall also, at the time of making such survey, set stakes at the termini of each right of way line and at all angles between such termini, and at sufficient other points on the right of way lines so that the bounds of the proposed improvement may be discernible to property owners and other interested persons; and be it further

RESOLVED, That the said County Engineer be and he is hereby directed to make a report in writing to this Board, on or before the 6th day of May, 1987, the date fixed for the final hearing, setting forth his opinion either for or against said proposed improvement, and the width to which said improvement shall be opened, which shall not be less than thirty feet; said report shall be accompanied by said plat and detailed and accurate description, and filed with the County Commissioners, and this cause is continued until said date.

Mr. Palermo seconded the Resolution and the roll being called upon its adoption, the vote resulted as follows:

Mr. Carney	Aye
Mr. Palermo	Aye
Mr. Yurcho	Aye

Adopted the 22nd day of April, 1987

Signed: Kenneth Gran
Clerk, Board of County Commissioners
Mahoning County, Ohio

REPORT OF COUNTY ENGINEER

IN THE MATTER OF THE
VACATING A PART OF NORTH BENTON
TOWN SQUARE
Public Road
LOCATED IN SMITH TOWNSHIP

County Engineer's Office,
Mahoning County, Ohio
April 23, 1987

To the Board of County Commissioners of Mahoning County, Ohio:

The undersigned in obedience to your order dated April 23, 1987, proceeded on the 29th day of April 1987 to make an accurate survey and plat of the Public Road proposed to be improved, and respectfully submits the following report:

In the opinion of the undersigned the proposed improvement should be granted.

An accurate survey and plat, and an accurate and detailed description of each tract of land which the undersigned County Engineer believes will be necessary to be taken in the event the proposed improvement be made, together with the name of each owner, accompany this report and are made a part hereof.

An accurate and detailed description of the proposed improvement describing therein the center line and right of way lines follows:

VACATING A PART OF NORTH BENTON TOWN SQUARE

Beginning at a point on the west margin of Twelfth Street Road (C.H. 23), said point being the northeast corner of lot No. 67 as described in the Benton Town Plat, TR-16; thence westerly along the north margin of said Lot No. 67 a distance of 90 feet to a point, said point being the southeast corner of Lot No. 66 as described in the said Benton Town Plat, TR-16; thence northerly along the east margin of said Lot No. 66 a distance of 60 feet to a point, said point being the northeast corner of said Lot No. 66, said point also being the junction of the east margin of said Lot No. 66 and the south margin of Center Street: Thence southeasterly along a diagonal line a distance of 94.86 feet to a point; thence southerly along the extended west margin of said Twelfth Street Road a distance of 30 feet to the place of beginning and containing within said boundaries that area known as a part of North Benton Town Square and situated in the N.E. ¼ Sec. 3, North Benton, Smith Township, Mahoning County, Ohio.

Reserving the right and easement to enter upon the above described boundaries for the purpose of maintaining or repairing any and all public utilities that may exist therein.

Larry Steiner

Asst. County Engineer of Mahoning County, Ohio

RESOLUTION-GRANTING PROPOSED IMPROVEMENT

IN THE MATTER OF THE
VACATING A PART OF
TOWN SQUARE
Public Road

OFFICE OF COUNTY COMMISSIONERS
MAHONING COUNTY, OHIO

The Board of County Commissioners of Mahoning County, Ohio, met in regular session the 11th day of June, 1987 at the office of the Mahoning County Commissioners with the following members present:

Mr. Carney
Mr. Palermo
Mr. Yurcho

Mr. Palermo moved the adoption of the following Resolution:

WHEREAS, This day this matter came on to be heard on the report, survey, plat and detailed and accurate descriptions as filed the County Engineer, and said report having been read in open session, the Board proceeded with the hearing of testimony bearing upon the necessity of the said improvement for the public convenience or welfare and offered either for or against going forward with the proposed improvement by interested persons; and

WHEREAS, Said Board has considered said report and all the testimony offered, and all the facts and conditions pertaining to said matter; therefore, be it

RESOLVED, That said Board of County Commissioners do find said improvement will serve the public convenience and welfare; and be it further

RESOLVED, That said improvement as set forth and defined in said report, survey, plat and detailed and accurate descriptions as filed by the County Engineer be and the same is hereby granted and said road is hereby ordered vacated and be it further

RESOLVED, That the County Engineer be and he is hereby directed to cause a record of the proceedings, including the survey and plat and accurate and detailed description of said proposed improvement, to be forthwith entered in the proper road records of said County.

Mr. Carney seconded the Resolution and the roll being called upon its adoption the vote resulted as follows:

Mr. Carney Aye
Mr. Palermo Aye

Adopted the 11th day of June, 1987

Signed: Kenneth Gran, Clerk
Board of County Commissioners, Mahoning County, Ohio

LOCATED IN THE N.E. $\frac{1}{4}$ SEC. 3

SMITH TOWNSHIP

NORTH BENTON

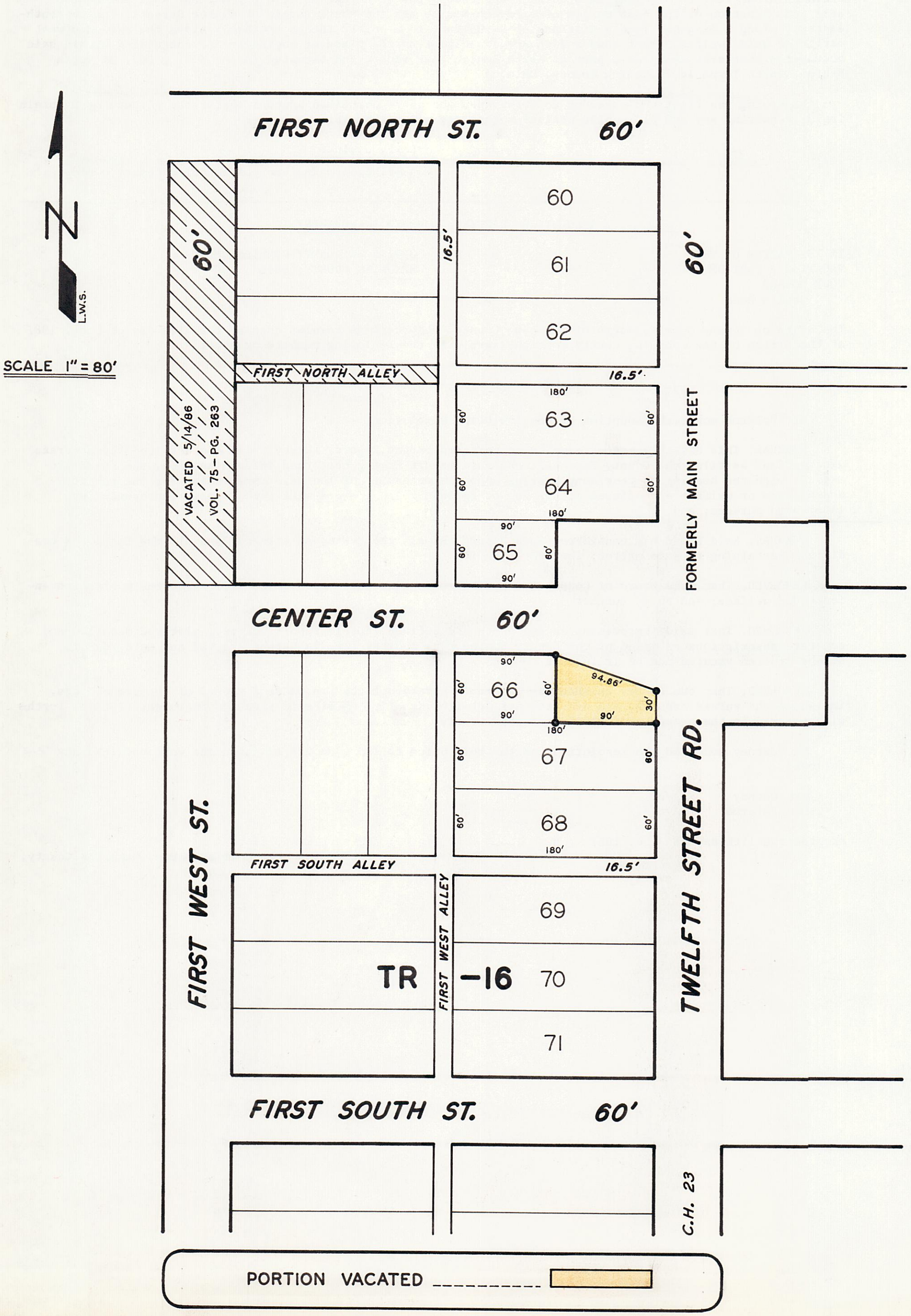

PUBLIC ROAD PETITION

TO THE HONORABLE BOARD OF COUNTY COMMISSIONERS OF MAHONING COUNTY, OHIO:

The undersigned petitioners, freeholders of said County residing in the vicinity of the proposed improvement hereinafter described, respectfully represent that the public convenience and welfare require the Vacation of Alden Ave. a Public Road on the line hereinafter described, and make application to you to institute and order proper proceedings in the premises, for Vacating such road, the same not being a road on the State Highway System.

The following is the general route and termini of said road:

Beginning at the southwest corner of Lot #7 of Mahoning Park Plat (Vol. 10, Pg 131, 153), part N.E. Qtr. Sec. 32, Smith Twp.; thence east along the south line of Lot #7 and along the north line of Alden Ave, a distance of 132.25 feet to the west end of the previously vacated Alden Ave.; thence south along the previous vacated road, a distance of 25.00 feet to a point; thence west along the Vacated Road, a distance of 5.25 feet to a point; thence south along the Vacated Road, a distance of 25.00 feet to a point; thence west along the south line of Alden Ave., and along the north line of Lots Nos. 8, 9 & 10 of the aforementioned Mahoning Park Plat, a distance of 127.00 feet to a point; thence north a distance of 50.00 feet to the true place of beginning.

Also Being:

Beginning at the intersection of the centerline of Alden Ave. and the east line of Francis Ave.; thence east along the centerline of Alden Ave., a distance of 132.25 feet on the north half and 127.00 feet on the south half of the roadway.

4-11-87
Ronnie L. Brindack, Notary Public
My Connission Expires Oct. 2, 1991

PETITIONERS NAMES	TAXING DISTRICT OF COUNTY IN WHICH PETITIONER OWNS REAL ESTATE
Raymond J. Scoville, Jr.	14076 Bandy Road, Alliance, OH 44601
Barbara J. Buehler	14117 " " " " "
John Buehler	" " " " " "
Wilbur J. Buehler	14121 " " " " "
Fanny Buehler	" " " " " "
Irene Oyster	" " " " " "
Wm. L. Gibson	21015 Lake Park Blvd.
Loretta M. Gibson	" " " "
Robert L. Fletcher	21164 " " " , Alliance, OH
Helen K. Fletcher	" " " " " "
Clyde Frederick	21121 " " " " "
Carol Frederick	" " " " " "
Darla Scoville	14096 Bandy Road, Alliance, OH
Richard L. Warner	14118 " " " "
Debie S. Warner	" " " " "
Peggy A. Boyle	21141 Alden Ave., " "
Robert Boyle	" " " " "
Steve Fuson	21119 " " " "
Donna J. Ormiston	21219 " " " "
Frank H. Fletcher	21110 Lake Park Blvd., Alliance, OH
Elaine Fletcher	" " " " " "
Nancy C. McMahon	21173 " " " " "
Paul N. McMahon	" " " " " "
Larry L. Fletcher	21103 Alden Ave., Alliance, OH

RESOLUTION - FIXING TIME AND PLACE OF VIEW AND OF FINAL HEARING AND NOTICE THEREOF ON PUBLIC ROAD PETITION

IN THE MATTER OF THE
VACATING A PART OF
ALDEN AVENUE, SMITH TOWNSHIP
Public Road
Petitioned for by Larry Fletcher

Office of County Commissioners,
Mahoning County, Ohio

The Board of County Commissioners of Mahoning County, Ohio, met in regular session on the 11th day of June, 1987, at the office of the Mahoning County Commissioners with the following memebers present:

Mr. Carney
Mr. Palermo
Mr. Yurcho

Mr. Yurcho moved the adoption of the following Resolution:

WHEREAS, A Petition signed by at least twelve freeholders of the County residing in the vicinity of the proposed improvement has been presented to this Board of County Commissioners requesting said Board to Vacate a Public Road as described therein; therefore, be it

RESOLVED, that the 1st day of July, 1987, at 10:15 o'clock A.M., be fixed as the date when we will view the proposed improvement, on which date we will meet at Alden Avenue, Smith Township and go over the line of said proposed improvement; and be it further

RESOLVED, That the 22nd day of July, 1987, at 9:15 o'clock A.M. be fixed as the date for a final hearing thereof, which hearing will be at the office of the Board; and be it further

RESOLVED, That the Clerk of this Board be and he is hereby directed to give notice of the time and place for both such view and hearing by publication once a week for two consecutive weeks in the Youngstown Vindicator, a newspaper published and having general circulation in the County, which said notice shall also state briefly the character of said proposed improvement.

Mr. Palermo seconded the Resolution and the roll being called upon its adoption, the vote resulted as follows:

Mr. Carney, Aye
Mr. Palermo, Aye
Mr. Yurcho, Aye

Adopted the 11th day of June, 1987

Signed: Kenneth Gran
Clerk, Board of County Commissioners
Mahoning County, Ohio

NOTICE OF TIME AND PLACE OF VIEW AND OF FINAL HEARING
PUBLIC ROAD
(BY PUBLICATION)

Notice is hereby given that there is before the Board of County Commissioners of Mahoning County, Ohio, the matter of Vacating a part of Alden Avenue, Smith Township,a Public Road on the line hereinafter described, known as the Road, the general route and termini of which Road are as follows:

Beginning at the southwest corner of Lot #7 of Mahoning Park Plat (Vol 10, Pg. 131,153), part N.E. Qtr., Sec. 32, Smith Twp.; thence east along the south line of Lot #7 and along the north line of Alden Avenue, a distance of 132.25 feet to the west end of the previously Vacated Alden Avenue; thence south along the previous Vacated road, a distance of 25.00 feet to a point; thence west, along the Vacated road, a distance of 5.25 feet to a point; thence south along the vacated road, a distance of 25.00 feet to a point; thence west along the south line of Alden Avenue and along the north line of Lots 8, 9 & 10 of the aforementioned Mahoning Park Plat, a distance of 50.00 feet to the true place of beginning.

Also Being:

Beginning at the intersection of the centerline of Alden Avenue and the east line of Francis Avenue; thence east along the centerline of Alden Avenue, a distance of 132.25 feet on the north half and 127.00 feet on the south half of the roadway.

Said Board of County Commissioners has fixed the 1st day of July 1987, at 10:15 o'clock A.M., as the date when and Alden Avenue as the place where said Board will view the proposed improvement, and has also fixed the 22nd day of July 1987, at 9:15 o'clock A.M. at their office in the Court House of said County, in Youngstown, Ohio as the time and place for the final hearing on said proposed improvement.

By Order of the Board of County Commissioners,

Mahoning County, Ohio
Kenneth Gran, Clerk

Publish: June 16 & 23, 1987
Send 2 proofs of Publication
to this office

THE STATE OF OHIO
MAHONING COUNTY

PROOF OF PUBLICATION

Personally appeared before the undersigned authority, Kathleen McEvey, of the Vindicator Printing Company, publishers of the Youngstown Vindicator, a newspaper printed and of general circulation in said County, and State, and being duly sworn on her oath deposes and says that the notice hereto attached was published for two consecutive weeks and that insertions were as follows:

June 16, 1987	June 23, 1987
Advertisement	$88.58
Affidavit	$ 2.00
Total	$90.58

Sworn to and subscribed before me this 26 day of June A.D. 1987. Signed: John P. Oleska, Notary Public

---

RESOLUTION - UPON VIEW OF PROPOSED IMPROVEMENT
ORDER TO COUNTY ENGINEER

IN THE MATTER OF THE
VACATING OF A PART OF
ALDEN AVENUE, SMITH TOWNSHIP
Public Road

Office of County Commissioners
Mahoning County, Ohio

The Board of County Commissioners of Mahoning County, Ohio, met in regular session on the 9th day of July, 1987, at the office of Mahoning County Commissioners with the following memebers present:

Mr. Carney
Mr. Palermo
Mr. Yurcho

Mr. Yurcho moved the adoption of the following Resolution:

WHEREAS, On the 9th day of July, 1987, the time heretofore fixed for view of the proposed improvement, we, the Board of County Commissioners having jurisdiction in said matter, went upon the line of said proposed improvement and made personal view of the proposed route and termini thereof, and after full investigation and due consideration of all the facts and conditions pertaining thereto; therefore, be it

RESOLVED, That we do find and consider said improvement of sufficient public importance to instruct the County Engineer to make an accurate survey and plat of the same, and furnish an accurate and detailed description of the proposed improvement describing the center line and right of way lines thereof.

Said County Engineer shall also furnish an accurate and detailed description of each tract of land which he believes will be necessary to be taken in the event the proposed improvement be made, together with the name of each owner.

Said County Engineer shall also, at the time of making such survey, set stakes at the termini of each right of way line and at all angles between such termini, and at sufficient other points on the right of way lines so that the bounds of the proposed improvement may be discernible to property owners and other interested persons; and be it further

RESOLVED, That the said County Engineer be and he is hereby directed to make a report in writing to this Board, on or before the 22nd day of July, 1987, the date fixed for the final hearing, setting forth his opinion either for or against said proposed improvement, and the width to which said improvement shall be opened, which shall not be less than thirty feet; said report shall be accompanied by said plat and detailed and accurate descriptions, and filed with the County Commissioners, and this cause is continued until said date.

Mr. Palermo seconded the Resolution and the roll being called upon its adoption, the vote resulted as follows:

Mr. Carney, Aye
Mr. Palermo, Aye
Mr. Yurcho, Aye

Adopted the 9th day of July, 1987.

Signed: J. Kenneth Gran
Clerk, Board of County Commissioners
Mahoning County, Ohio

REPORT OF COUNTY ENGINEER

IN THE MATTER OF THE
VACATING A PART OF
ALDEN AVE., SMITH TOWNSHIP

County Engineer's Office,
Mahoning County, Ohio

To The Board of County Commissioners of Mahoning County, Ohio:

The undersigned in obedience to your order dated July 9, 1987, proceeded on the 10th day of July, 1987, to make an accurate survey and plat of the Public Road proposed to be improved, and respectfully submits the following report:

In the opinion of the undersigned the proposed improvement should be granted.

An accurate survey and plat, and an accurate and detailed description of each tract of land which the undersigned County Engineer believes will be necessary to be taken in the event the proposed improvement be made, together with the name of each owner, accompany this report and are made a part hereof.

An accurate and detailed description of the proposed improvement describing therein the center line and right of way lines follows:

A PART OF ALDEN AVE.

Beginning at a point on the north margin of Alden Ave., said point being the junction of the north margin of said Alden Ave. and the east margin of Francis Ave., said point also being the southwest corner of Lot. No. 7 as described in the Mahoning Park Plat, Vol. 10, Pg. 131 of the Mahoning County Record of Plats; thence easterly along the south margin of said Lot. No. 7 and the south margin of a formerly vacated alley, Jr. Vol. 69, Pg. 151 & 582, a distance of 132.25 feet to a point, said point being the intersection of the centerline of said vacated alley with the south margin of said vacated alley; thence southerly along the extended centerline of said vacated alley a distance of 25 feet to a point, said point being the junction of the extended centerline of said vacated alley and the centerline of Alden Ave.; thence westerly along the said centerline of Alden Ave., a distance of 5 feet to a point; said point being the junction of the said centerline of Alden Ave. and the extended centerline of a former vacated alley, Jr. Vol 68, Pg. 641 & 642; thence southerly along the extended centerline of said vacated alley a distance of 25 feet to a point, said point being the intersection of the extended centerline of said vacated alley with the north margin of said vacated alley, aforementioned extended centerlines also being the west margin of a formerly vacated part of said Alden Ave., Jr. Vol. 74, Pg. 512, 513; thence westerly along the north margin of said vacated alley and Lots No. 8, 9 and 10, a distance of 127.25 feet to a point, said point being the junction of north margin of said Lot No. 10 and the extended east margin of said Francis Ave.; thence northerly along the extended east margin of said Francis Ave. a distance of 50 feet to the place of beginning and containing within these boundaries 0.1489 acres of land known as part of Alden Ave., a 50 foot right of way as recorded in the said Mahoning Park Plat, Vol. 10, Pg. 131 and the Merricks addition to Mahoning Park, Vol 10, Pg. 153, and located in the N.E. quarter of Section 32, Smith Township, Mahoning County, Ohio.

Reserving the right and easement to enter upon the above described boundaries for the purpose of maintaining or repairing any and all public utilities that may exist therein.

Larry Steiner
Asst. County Engineer of Mahoning County,
Ohio

RESOLUTION - GRANTING PROPOSED IMPROVEMENT
ORDERING RECORD, ETC.

IN THE MATTER OF THE
VACATING A PART OF ALDEN AVENUE
IN SMITH TOWNSHIP

Office of County Commissioners
Mahoning County, Ohio

The Board of County Commissioners of Mahoning County, Ohio, met in regular session on the 30th day of July 1987, at the office of Mahoning County Commissioners with the following memebers present:

Mr. Carney
Mr. Yurcho
Mr. Palermo

Mr. Yurcho moved the adoption of the following Resolution:

WHEREAS, This day this matter came on to be heard on the report, survey, plat and detailed and accurate descriptions as filed by the County Engineer, and said report having been read in open session, the Board proceeded with the hearing of testimony bearing upon the necessity of the said improvement for the public convenience of welfare and offered either for or against going forward with the proposed improvement by interested persons; and

WHEREAS, Said Board has considered said report and all the testimony offered, and all the facts and conditions pertaining to said matter; therefore, be it

RESOLVED, That said Board of County Commissioners do find said improvement will serve the public convenience and welfare; and be it further

RESOLVED, That said improvement as set forth and defined in said report, survey, plat and detailed and accurate descriptions as filed by the County Engineer be and the same is hereby ordered Vacated

and be it further

RESOLVED, That the County Engineer be and he is hereby directed to cause a record of the proceedings, including the survey and plat and accurate and detailed description of said proposed improvement, to be forthwith entered in the proper road records of said County;

Mr. Palermo seconded the Resolution and the foll being called upon its adoption the vote resulted as follows:

Mr. Carney,	Aye
Mr. Yurcho,	Aye
Mr. Palermo,	Aye

Adopted the 30th day of July, 1987.

J. Kenneth Gran
Clerk, Board of County Commissioners

LOCATED IN N.E. $\frac{1}{4}$ SEC. 32

SMITH TOWNSHIP

C.H. 268 LAKE PARK BLVD.

MAHONING PARK

63 64 65 66 67 68 69 70 71 72 73 74 75

ALDEN AVE.

24 23 22 21 20 19 18 17 16 15 14 13 12 11 10 9 8

VOL. 10 PG. 131

FRANCIS AVE. 50'

PLAT

4 5 6 7

126' 132.25' 127.25'

MARRICKS ADDITION TO MAHONING PARK

129 130 131 132 133 134

VOL. 10 PG. 153

12.5' 40' 40' 40' 40' 40' 40' 16'

50' 5' 25' 25' 50'

407.55'

113 114 115 116 117 118 119 120 128

30' 44' 42' 42' 42' 50' 32' 140'

50' 40' ROAD

C.H. 17 BANDY

L.W.S.

SCALE 1"= 80'

LEGEND

PORTION VACATED

FORMERLY VACATED

412

PUBLIC ROAD PETITION

Mahoning County, Ohio May 22, 1987

To the Honorable Board of County Commissioners of Mahoning County, Ohio:

The undersigned petitioners, freeholders of said County residing in the vicinity of the proposed improvement hereinafter described, respectfully represent that the public convenience and welfare require the vacating of Scotland Avenue, (Boardman Township), a public road on the line hereinafter described, and make application to you to institute and order proper proceedings in the premises, for vacating such road, the same not being a road on the State Highway system.

The following is the general route and termini of said road:

Beginning at the intersection of Market Street and Scotland Avenue in Boardman Township Ohio, and running westerly along a line ending at the end line of lands owned by Wayne C. Greenwood, Jr., in Boardman Township, as is more fully set forth in a map hereto attached as an Exhibit. Petitioners request that the portion of Scotland Avenue from its beginning on Market Street to a point at the end line of lands owned by Wayne C. Greenwood, Jr., be vacated as a public road.

PETITIONERS NAMES	TAXING DISTRICT OF COUNTY IN WHICH PETITIONER OWNS REAL ESTATE
Robert L. Malale	Boardman
Agnew Bros. Inc. (Elbert L. Agnew, Pres.)	7850 Market St., Boardman
Agnew Enterprises, Inc. (Elbert L. Agnew, Pres.)	7850 Market St., Boardman
Betsy & Elbert Agnew	7796 Market St., Boardman
Agnew Farm Equipment (Elbert L. Agnew, Pres.)	7700 Market St., Boardman
John H. Agnew	149 Rockland Dr., Boardman
Robert J. Dugan	8531 Market St., Boardman
Steve Tzarnas	8398 Market St., Boardman
Eugene Pellillo	8392 Market Sr., Boardman
Fred D'Amico	8384 Market St., Boardman
E.L. Helms	8094 Market St., Boardman
Donnel Ford, Inc.	Boardman,Ohio
Ernest D. Smith	Boardman, Ohio
William G. Santos	440 Indianola Rd., Boardman
Joseph Delfre	163 Shadyside Dr., Boardman
Edward J. Miller	1299 Shields Rd., Boardman
Billy W. Skinner	715 Cheriwood Ct., Boardman
Upper Room Christian Community	65 Palestine, Boardman
J. Moore	6234 Mill Creek, Boardman
Frank H. Griffith	732 Forestridge, Boardman
Joan Chisler	6602 Glenwood, Boardman
Gerald Tremba	7501 Jaguar, Boardman
Ellen E. Downing	6608 Glenwood, Boardman

RESOLUTION - FIXING TIME AND PLACE OF VIEW AND OF FINAL HEARING AND NOTICE THEREOF ON PUBLIC ROAD PETITION

IN THE MATTER OF THE
VACATING OF A PART OF
SCOTLAND AVENUE, BOARDMAN
TOWNSHIP
Petitioned for by Wayne C. Greenwood Jr., and others.

Office of County Commissioners,
Mahoning County, Ohio

The board of County Commissioners of Mahoning County, Ohio, met in regular session on the 11th day of June, 1987, at the office of the Mahoning County Commissioners with the following members present.

Mr. Carney
Mr. Palermo
Mr. Yurcho

Mr. Yurcho moved the adoption of the following Resolution:
WHEREAS, A Petition signed by at least twelve freeholders of the County residing in the vicinity of the proposed improvement has been presented to this Board of County Commissioners requesting said Board to vacate a part of Scotland Avenue, a Public Road as described therein; therefore, be it
RESOLVED, That the 22nd day of July, 1987, at 9:00 o'clock A.M., be fixed as the date for a final hearing thereof, which hearing will be at the office of the Board; and be it further
RESOLVED, That the Clerk of this Board be and he is hereby directed to give notice of the time and and place for both such view and hearing by publication once a week for two consecutive weeks in the Youngstown Vindicator, a newspaper published and having general circulation in the County, which said notice shall also state briefly the character of said proposed improvement.

Mr. Palermo seconded the Resolution and the Roll being called upon its adoption, the vote resulted as follows:

Mr. Carney -- aye Mr. Palermo -- aye Mr. Yurcho -- aye

Adopted the 11th day of June, 1987.

Signed: J. Kenneth Gran
Clerk, Board of County Commissioners
Mahoning County, Ohio

414

NOTICE OF TIME AND PLACE OF VIEW AND OF FINAL HEARING
Public Road
(by publication)

Notice is hereby given that there is before the Board of County Commissioners of Mahoning County, Ohio, the matter of vacating a part of Scotland Avenue, a Public Road on the line hereinafter described, known as the Scotland Avenue Road, the gereral route and termini of which road are as follows:

Beginning at the intersection of Market St. and Scotland Avenue in Boardman Township Ohio, and running westerly along a line ending at the line of lands owned by Wayne C. Greenwood, Jr., in Boardman Township, as is more fully set forth in a map attached hereto as an Exhibit. Petitioners request that the portion of Scotland Avenue form its beginning in Market Street to a point at the end of lands owned by Wayne C. Greenwood, Jr. be vacated as a public road.

Said Board of County Commissioners has fixed the 1st day of July, 1987, at 9:00 o'clock A.M., as the date when and Scotland Ave. as the place where said Board will view the proposed improvement, and has also fixed the 22nd day of July, 1987, at 9:00 AM at their office in the Court House of said County, in Youngstown, Ohio as the time and place for the final hearing on said proposed improvement.

By Order of the Board of County Commissioners

MAHONING COUNTY, OHIO

J. Kenneth Gran, Clerk

RESOLUTION - UPON VIEW OF PROPOSED IMPROVEMENT
ORDER TO COUNTY ENGINEER

IN THE MATTER OF THE VACATING
A PART OF SCOTLAND AVENUE
BOARDMAN TOWNSHIP
Public Road

Office of County Commissioners
Mahoning County, Ohio

The Board of County Commissioners of Mahoning County, Ohio, met in regular Session on the 9th day of July, 1987, at the office of Mahoning County Commissioners with the following menbers present:
Mr. Carney, Mr. Palermo, Mr. Yurcho.

Mr. Yurcho moved the adoption of the following Resolution:
WHEREAS, on the 9th day July, 1987, the time heretofore fixed for view of the proposed improvement, we, the Board of County Commissioners having jurisdiction in this matter, went upon the line of said proposed improvement and made personal view of the proposed route and termini thereof, and after full investigation and due consideration of all the facts and conditions pertaining thereto: therefore, be it

RESOLVED, That we do find and consider said improvement of sufficient public importance to instruct the County Engineer to make an accurate survey and plat of the same, and furnish an accurate and detailed description of the proposed improvement describing the centerline and right of way lines thereof.

Said County Engineer shall also furnish an accurate and detailed description of each tract of land which he believes will be necessary to be taken in the event the proposed improvement be made, together with the name of each owner.

Said County Engineer shall also, at the time of making such survey, set stakes at the termini of each right of way line and all angles between such termini, and at sufficient other points on the right of way lines so that the bounds of the proposed improvement may be discernible to property owners and other interested persons; and may be it further

RESOLVED, That the said County Engineer be and he is hereby directed to make a report in writing to this Board, on or before the 22nd day of July, 1987, the date fixed for the final hearing, setting forth his opinion either for or against said proposed improvement, 2and the width to which said improvement shall be opened, which shall not be less that thirty feet; said report shall be accompanied by said plat and detailed and accurate descriptions, and filed with the County Commissioners, and this cause is continued until said date.

Mr. Palermo seconded the Resolution and the roll being called upon its adoption, the vote resulted as follows:

Mr. Carney	Aye
Mr. Palermo	Aye
Mr. Yurcho	Aye

Adopted the 9th day of July, 1987.

Signed: J. Kenneth Gran
Clerk, Board of County Commissioners
Mahoning County, Ohio

THE STATE OF OHIO
MAHONING COUNTY

PROOF OF PUBLICATION

Personally appeared before the undersigned authority Kathleen McEvey, of The Vindicator Printing Company, publishers of the Youngstown Vindicator, a newspaper printed and of general circulation in said County, State, and being duly sworn, on her oath deposed and says that the notice attached hereto was published for two consecutive weeks and that insertions were as follows:
June 16, 1987, June 23, 1987.

Sworn to and subscribed before me this 26th day of June A.D., 1987.

Signed: John P. Oleska
Notary Public

REPORT OF COUNTY ENGINEER

IN THE MATTER OF THE
VACATING A PART OF SCOTLAND AVENUE
Public Road
Boardman Township

County Engineer's Office
Mahoning County, Ohio

To the Board of County Commissioners of Mahoning County, Ohio.

The undersigned in obedience to your order dated , proceeded on the to make an accurate survey and plat of the Public Road proposed to be improved, and respectfully submits the following report:

In the opinion of the under signed the proposed improvement should be granted.

The width to which said improvement should be opened is

An accurate survey and plat, and an accurate and detailed description of each tract of land which the undersigned County Engineer believes will be necessary to be taken in the event the proposed improvement be made, together with the name of each owner, accompany this report and are made a part hereof.

An accurate and detailed description of the proposed improvement describing therein the center line and right of way lines follows:

A PART OF SCOTLAND AVENUE

Beginning at a point of the east margin of Market St. (S.R.#7). Said point being the intersection of G.L. 10 and G.L. 12 Div. 3 boundry line. Thence easterly 415.13 feet along the south margin of Scotland Avenue the same being G.L. 10 & Div. 3 boundry line to a point. Said point being an extension of the east margin of Lot #5 as described in Pal-Mar Plat #1 Vol. 74-Pg. 149. Thence northerly along the extended east margin of Lot #5 a distance of 40.2 feet to a point. Said point being the southeast corner of Lot # 5. Thence westerly along the north margin of said Scotland Avenue, the same being the south margin of Lots #2, #3, #4, and #5 as described in said Pal-Mar Plat #1. A distance of 395.13 feet to a point. Thence N 50° -22'-44"W along the south property line of Lot #2 a distance of 24.36 feet to a point. Said point being the intersection of east margin of said Market Street and south property line of Lot #2. Thence southerly along the east margin of Market Street 54.15 feet to the place of beginning.

Containing within the described boundary that area known as a part of Scotland Ave. 40.2 feet in width as recorded in said Pal-Mar Plat #1 Vol. 74-Pg. 149 locate in G.L. 10 Div 3, Boardman Township, Mahoning County, State of Ohio.

Reserving the right and easement to enter upon the above described boundaries for the purpose of maintaining or repairing any and all public utilities that may exist therein.

The undersigned recommends the following changes in the proposed improvement which in his judgement should be made in the event the proposed improvement be granted, to wit:

Larry Steiner
Asst. County Engineer of Mahoning County, Ohio

RESOLUTION-GRANTING PROPOSED IMPORVEMENT
ORDERING RECORD, ETC.

IN THE MATTER OF THE
VACATING A PART OF SCOTLAND AVENUE
BOARDMAN TOWNSHIP
Public Road

Office of County Commissioners
Mahoning County, Ohio

The Board of County Commissioners of Mahoning County, Ohio, met in regular session on the 6th day of August, 1987, at the office of Mahoning County Commissioners with the following members present:

Mr. Carney
Mr. Yurcho
Mr. Palermo

Mr. Yurcho moved the adoption of the following Resolution:

WHEREAS, This day this matter came on to be heard on the report, survey, plat, and detailed and accurate descriptions as filed by the County Engineer, and said report having been read in open session, the Board proceeded with the hearing of testimony bearing upon the necessity of the said improvement for the public convenience or welfare and offered either for or against going forward with the proposed improvement by interested persons: and

WHEREAS, Said Board has considered said report and all the testimony offered, and all the facts and conditions pertaining to said matter: therefore, be it

RESOLVED, That said Board of County Commissioners do find said improvement will serve the public convenience and welfare: and be it further:

RESOLVED, That the County Engineer be and he is hereby directed to cause a record of the proceedings including the survey and plat and accurate and detailes description of said proposed improvement, to be forthwith entered in the proper road records of said County.

Mr. Palermo seconded the Resolution, and the roll being called upon its adoption the vote resulted as follows:

Mr. Carney, Aye
Mr. Yurcho, Aye
Mr. Palermo, Aye

Adopted the 6th day of August, 1987.

J. Kenneth Gran
Clerk, Board of County Commissioners,
Mahoning County, Ohio

7

BOARDMAN BLVD. 80'

STREET

VACATED JR. VOL. 70 — PG. 253

PALESTINE AVE. 50'

AVE. — PG. 662

MARKET

PAL — MAR PLAT NO. 1

1 3 4 5

2

VOL. 74 — PG. 149

N 50°-22'-44" W 24.36'

105' 100' 100' 90.13'

54.14' G.L. 10 - DIV. 3 395.13' 415.13' 40.2'

G.L. 12 - DIV. 3

SCOTLAND AVE.

LOCATED IN G.L. 10 — 3rd DIVISION

BOARDMAN TOWNSHIP

TOD JR. VOL. 74 —

N

L.W.S.

SCALE 1" = 100'

PUBLIC ROAD PETITION

Lake Milton, Ohio, July 8, 1987

To the Honorable Board of County Commissioners of Mahoning County, Ohio:

The undersigned petitioners, freeholders of said County residing in the vicinity of the proposed improvement hereinafter described, respectfully represent that the public convenience and welfare require the Southwest Fifty Feet of Forest Court a Public Road on the line hereinafter described, and make application yo you to institute and order proper proceedings in the premises for vacating such road, the same [3]not being a road on the State Highway System.

The following is the general route and termini of said road:

Beginning at South Side of Forest Avenue that extends south and Southwest, the last 50 feet, terminating at the East line of Lot No. 71 of Oak Grove Plat, Milton Township, Mahoning County, Ohio.

PETITIONERS NAMES	TAXING DISTRICT OF COUNTY IN WHICH PETITIONER OWN REAL ESTATE
W.A. Brown	167 Forest Ct.
William C. Kreidler, Sr.	107 Forest Ave.
Barbara C. Kreidler	107 Forest Ave.
Helen M. Lyden	67 Forest Ave.
Francis Voiner	41 Forest Ave.
Elizabeth Voiner	41 Forest Ave.
James M. Smith	26 Forest Ave.
Leroy Shaffer	247 Forest Ave.
Violet Shaffer	247 Forest Ave.
Robert Wimer Jr.	279 Forest Ave.
Sandra K. Baclawski	218 Forest Ave.
Richard E. Fruit	148 Forest Ave.
Arthur B. McCracken	182 Forest Ave.
Reba McCracken	182 Forest Ave.
Floyd C. Day	77 Forest Ave.
Tom Bryant	97 Forest Ave.
L. Don Baker	425 Forest Ave.
Barbara Nagel	161 Forest Ave.

RESOLUTION - FIXING TIME AND PLACE OF VIEW AND OF FINAL HEARING AND NOTICE THEREOF ON PUBLIC ROAD PETITION

IN THE MATTER OF THE
VACATING A PART OF FOREST COURT
PUBLIC ROAD
Petitioned for by W.A. Brown,
and others

OFFICE OF COUNTY COMMISSIONERS
MAHONING COUNTY, OHIO

The Board of County Commissioners of Mahoning County, Ohio, met in regular session on the 23rd day of July, 1987, at the office of Mahoning County Commissioner, with the following members present:

Mr. Carney
Mr. Yurcho
Mr. Palermo

Mr. Yurcho moved the adoption of the following Resolution:
WHEREAS, A Petition signed by at least twelve freeholders of the County residing in the vicinity of the proposed improvement has been presented to this Board of County Commissioners requesting said Board to [2]vacate a part of Forest Court a Public Road as described therein; therefore, be it
RESOLVED, That the 12th day of August, 1987, at 9:00 o'clock A.M., be fixed as the date when we will view the proposed improvement, on which date we will meet at Forest Court, Milton Township, and go over the line of said proposed improvement; and be it further
RESOLVED, That the 2nd day of September, 1987, at 9:00 o'clock A.M., be fixed as the date for a final hearing thereof, which hearing will be at the office of the Board; and be it further
RESOLVED, That the Clerk of this Board be and he is hereby directed to give notice of the time and place for both such view and hearing by publication once a week for two consecutive weeks in the Youngstown Vindicator, a newspaper published and having general circulation in the County, which said notice shall also state briefly the character of said proposed improvement.

Mr. Palermo seconded the Resolution and the roll being called upon its adoption, the vote resulted as follows:

Mr. Carney Aye
Mr. Yurcho Aye
Mr. Palermo Aye

Adopted the 23rd day of July, 1987

Signed: J. Kenneth Gran
Clerk, Board of County Commissioners,
Mahoning County, Ohio

NOTICE OF TIME AND PLACE OF VIEW AND OF FINAL HEARING
public road
(BY PUBLICATION)

Notice is hereby given that there is before the Board of County Commissioners of Mahoning County, Ohio, the matter of vacating a part of Forest Court, Lake Milton, a Public Road on the line hereinafter described, known as the Road, the general route and termini of which Road are as follows:

Beginning at South side of Forest Avenue that extends south and Southwest the last 50 feet, terminating at the East line of Lot No. 71 of Oak Grove Plat, Milton Township, Mahoning County, Ohio.

Said Board of County Commissioners has fixed the 12th day of August, 1987, at 9:00 o'clock A.M., as the date when and Forest Court as the place where said Board will view the proposed improvement, and has also fixed the 2nd day of September, 1987, at 9:00 o'clock A.M. at their office in the Court House of said County, in Youngstown, Ohio, as the time and place for final hearing on said proposed improvement.

By Order of the Board of County Commissioners,
Mahoning County, Ohio
J. Kenneth Gran, Clerk

PROOF OF PUBLICATION

THE STATE OF OHIO
MAHONING COUNTY

Personally appeared before the undersigned authority, Kathleen McEvey, of The Vindicatior Printing Company, publishers of The Youngstown Vindicator, a newspaper printed and of general circulation in said County, and State, and being duly sworn, of her oath and says that the notice hereto attached was published for two consecutive weeks and that insertions were as follows:
July 28, 1987; August 4, 1987.

Sworn to and subscribed before me this 6th day of August A.D., 1987.

Signed: John P. Oleska
Natary Public

RESOLUTION - UPON VIEW OF PROPOSED IMPROVEMENT
ORDER TO COUNTY ENGINEER

IN THE MATTER OF THE VACATING
A PART OF FOREST COURT
MILTON TOWNSHIP
PUBLIC ROAD

Office of County Commissioners
Mahoning County, Ohio

The Board of County Commissioners of Mahoning County, Ohio, met in regular session on the 13th day of August, 1987, at the office of the Mahoning County Commissioners with the following members present:

Mr. Carney
Mr. Palermo
Mr. Yurcho

Mr. Yurcho moved the adoption of the following Resolution:

WHEREAS, On the 12th day of August, 1987, the time heretofore fixed for view of the proposed improvement, we, the Board of County Commissioners, having jurisdiction in said matter, went upon the line of said proposed improvement and made personal view of the proposed route and termini thereof, and after full investigation and due consideration of all the facts and conditions pertaining thereto; therefore, be it

RESOLVED, That we do find and consider said improvement of sufficient public importance to instruct the County Engineer to make an accurate survey and plat of the same, and furnish an accurate and detailed description of the proposed improvement describing the center line and right of way lines thereof.

Said County Engineer shall also furnish an accurate and detailed description of each tract of land which he believes will be necessary to be taken in the event the proposed inprovement be made, together with the name of each owner.

Said County Engineer shall also, at the time of making such servey, set stakes at the termini of each right of way line and at all angles between such termini, and at sufficient other points on the right of way lines so that the bounds of the proposed improvement may be discernible to property owners and other interested persons; and be it further

RESOLVED, That the said County Engineer be and he is hereby directed to make a report in writing to this Board, on or before the 2nd day of September, 1987, the date fixed for the final hearing, setting forth his opinion either for or against said proposed improvement, and the width to which said improvement shall be opened, which shall not be less than thirty feet; said report shall be accompanied by said plat and detailed and accurate descriptions, and filed with the County Commissioners, and this cause is continued until said date.

Mr. Palermo seconded the Resolution and the roll being called upon its adoption, the vote resulted as follows:

Mr. Carney	Aye
Mr. Palermo	Aye
Mr. Yurcho	Aye

Adopted the 20th day of August, 1987.

Signed: J. Kenneth Gran
Clerk, Board of County Commissioners
Mahoning County, Ohio

REPORT OF COUNTY ENGINEER

IN THE MATTER OF THE
VACATING A PART OF FOREST COURT
Public Road
Milton Township
Mahoning County, Ohio

County Engineer's office
Mahoning County, Ohio
August 12. 1987

To the Board of County Commissioners of Mahoning County, Ohio:

The undersigned in obedience to your order dated August 12, 1987, proceeded on the 13th day of August, 1987, to make an accurate survey and plat of the Public Road proposed to be improved, and respectfully submits the following report:

In the opinion of the undersigned the proposed improvement should be granted.

The width to which said improvement should be opened is feet.

An accurate survey and plat, and an accurate and detailed description of each tract of land which the undersigned County Engineer believes will be necessary to be taken in the event the proposed improvement be made, together with the name of each owner, accompany this report and are made a part hereof.

An accurate and detailed description of the proposed improvement describing therein the center line and right of way lines follows:

A PART OF FOREST COURT

Beginning at a point on the South margin of Forest Ave., said point being the junction of the South margin of said Forest Ave. with the West margin of Lot No.77 as described in the replat Vol. 20 - Page 2 of the Mahoning County record of plats; Thence Southwesterly along the west margin of said Lot No.77 and the North margin of Lot 73 a distance of 77.84 feet to a point; thence southwesterly along the North margin of said Lot No. 73 to a distance of 11.17 feet to a point, said point being the Northwest corner of said Lot No. 73, said point also being the Northeast corner of Lot No. 72, said point also being the true place of beginning; thence continuing in the same Southwesterly direction along the North margin of said Lot No. 72 to a distance of 50 feet to a point, said point being the Northwest corner of said Lot No. 72; thence northwesterly along the extended West margin of said lot No. 72, the same being the East margin of Lot No. 71 as described in the Oak Grove Plat Vol. 17 - Pg. 64, a distance of 25 feet to a point, said point laying on the South margin of Lot No. 75; thence northeasterly along the South margin of Lot No. 75 a distance of 50 feet to a point; thence Southeasterly along the extended East margin of said Lot No. 72 a distance of 25 feet to the place of beginning and containing within said boundaries a 25 foot right of way known as a part of Forest Court as described in the said replat Vol. 20 - Pg. 2 and situated in Milton Township, Mahoning County, Ohio.

Reserving the right and easement to enter upon the above described boundaries for the purpose of maintaining or repairing any and all public utilities that may exist therein.

Larry W. Steiner
ASST. County Engineer of Mahoning County, Ohio

RESOLUTION - GRANTING PROPOSED IMPROVEMENT
ORDERING RECORD, ETC.

IN THE MATTER OF THE
VACATING A PART OF FOREST COURT
MILTON TOWNSHIP
Public Road

Office of County Commissioners,
Mahoning County, Ohio

The Board of County Commissioners of Mahoning County, Ohio, met in regular session on the 10th day of September, 1987, at the office of the Mahoning County Commissioners with the following members present:

Mr. Carney
Mr. Palermo

Mr. Palermo moved the adoption of the following Resolution:

WHEREAS This day this matter came on to be heard on the report, survey, plat and detailed and accurate descriptions as filed by the County Engineer, and said report having been read in open session, the Board proceeded with the hearing of testimony bearing upon the necessity of the said improvement for the public convenience or welfare and offered either for or against going forward with the proposed improvement by interested persons; and

WHEREAS, Said Board has considered said report and all the testimony offered, and all the facts and conditions pertaining to said matter; therefore, be it

RESOLVED, That said Board of County Commissioners do find said improvement will serve the public convenience and welfare; and be it further

RESOLVED, That the County Engineer be and he is hereby directed to cause a record of the proceedings, including the survey and plat and accurate and detailed description of said proposed improvement, to be forthwith entered in the proper road records of said County.

Mr. Carney seconded the Resolution and the roll being called upon its adoption the vote resulted as follows:

Mr. Carney Aye
Mr. Palermo Aye

Adopted the 10th day of September, 1987.

Signed: Shirley Bruja
Clerk, Board of County Commissioners
Mahoning County, Ohio

RESOLVED, That said improvement as set forth and defined in said report, survey, plat and detailed and accurate descriptions as filed by the County Engineer be and the same is hereby granted and said road is hereby ordered vacated.

MILTON TOWNSHIP

PORTION OF FOREST COURT VACATED____

N

L.W.S.

SCALE $\frac{3}{4}$" = 100'

MAHONING AVE.

MAHONING - PORTAGE COUNTY LINE RD.

AVE.

FOREST

FOREST COURT

51.94' 51.93' 65' 44.73'

75 77 78

65.5' 77.84' 65.94'

65'

50' 25' 11.17' 29.8' 150'

25' 50'

73

72 125' 125' 69.85'

150' 50' 50.7'

20-2

SCALE 1" = 80'

66'

FOREST AVE. 40'

51.94' 51.93' 65' 44.73'

74

FOREST COURT

20-2

71 70 69 68 67 66

50' 50' 50' 50' 50' 50' 50' 50' 50' 50' 50' 50' 50' 50'

OAK GROVE

79 80 81 82 83 84 85 86 87

VOL. 17 — PG. 64

15

16

17

18

19

GROVE AVE. 40'

MILTON RESERVOIR

PUBLIC ROAD PETITION

New Springfield, Ohio June 29, 1988

To the Honorable Board of County Commissioners of Mahoning County, Ohio:

The undersigned petitioners, freeholders of said County residing in the vicinity of the proposed improvement hereinafter described, respectfully represent that the public convenience and welfare require the vacating of a part of a Public Road on the line hereinafter described, and make application to you to institute and order proper preceedings in the premises, for vacating such roads, the same being a road on the State Highway System.

The following is the general route and termini of said road:

Beginning at Grant St., the alley running between Lot No. 10 and Lot No. 9 go to Columbiana Road the alleys running between Lot No. 7 and Lot No. 6. The second alley we petition to have vacated begins at the rear part of Lot No. 66 on Grant Street and the rear part of Lot No. 62 on Columbiana Rd. continuing to the edge of Lot No. 7 on Grant St. and Lot No. 4 on Columbiana Road. Beginning again at the edge of Lot No. 6 on Grant St. and Lot No. 3 Columbiana Road continuing to the edge of Lot No. 4 Grant St. and Lot No. 1 Columbiana Rd. Beginning again at the edge of Lot No. 3 Grant St. and Lot No. 34 Columbiana continuing to the edge of Lot No. 1 Grant St. and Lot No. 32 Columbiana Rd. The attached Plat Map number 217 is shaded in red the alley and parts of that we are petitioning to be vacated. I'm hoping this will help in seeing what we want vacated. The shaded parts are all grass covered and have not been used or maintained for many years. The two alleys skipped across are currently being used and maintained. We only wish to have vacated what is shaded in red. Thank you.

PETITIONERS NAMES	TAXING DISTRICT OF COUNTY IN WHICH PETITIONER OWNS REAL ESTATE
Richard L. McMurray	13875 Grant St., New Springfield
Kimberly S. McMurray	13875 Grant St., New Springfield
Michael J. Bilas	13895 Grant St., New Springfield
Cheryl Ann Bilas	13895 Grant St., New Springfield
Raymond Mosko	2346 Columbiana Rd., New Springfield
Dot Mosko	2346 Columbiana Rd., New Springfield
Stella Belcher	2330 Columbiana Rd., New Springfield
Matthew Beil	2374 Columbiana Rd., New Springfield
Christy E. Beil	2374 Columbiana Rd., New Springfield
Karl K. Heanes	13853 Grant St., New Springfield
Edward Corey	13835 Grant St., New Springfield
Doris Grossen	2408 Columbiana Rd., New Springfield
Ray C. Grossen	2408 Columbiana Rd., New Springfield
Merlin Ruse	2416 Columbiana Rd., New Springfield
Victoria Telego	2400 Columbiana Rd., New Springfield
Donald Telego	2400 Columbiana Rd., New Springfield
Chas. R. WIlson	2348 Columbiana Rd., New Springfield
Edna Rummel	2356 Columbiana Rd., New Springfield
Wanda Scheckengost	2366 Columbiana Rd., New Springfield
JoAnn Kurtz	2426 Columbiana Rd., New Springfield
Lee Miller	2420 Columbiana Rd., New Springfield
Julia Benson	13925 Grant St., New Springfield
David Heck	13823 Grant St., New Springfield
Cynthia P. Heck	13823 Grant St., New Springfield

RESOLUTION - FIXING TIME AND PLACE OF VIEW AND OF FINAL HEARING AND NOTICE THEREOF ON PUBLIC ROAD PETITION

IN THE MATTER OF THE
VACATING AN UNNAMED ALLEY AND A PART
OF AN UNNAMED ALLEY
Public Road
Petitioned for by Richard McMurray, and others

Office of County Commissioners,
Mahoning County, Ohio

The Board of County Commissioners of Mahoning County, Ohio, met in regular session on the 5th day of October, 1988, at the office of the Board of Mahoning County Commissioners, with the following members present:

Mr. Carney
Mr. Palermo
Mr. Yurcho

Mr. Carney moved the adoption of the following Resolution:

WHEREAS, A Petition signed by at least twelve freeholders of the County residing in the vicinity of the proposed improvement has been presented to this Board of County Commissioners requesting said Board to vacate a Public Road as described therein; therefore, be it

RESOLVED, That the 25th day of October, 1988, at 10:00 o'clock A.M., be fixed as the date when we will view the proposed improvement, on which date we will meet at Grant Street, the first alley, and go over the line of said proposed improvement; and be it further

RESOLVED, That the 9th day of November, 1988, at 10:00 o'clock A.M., be fixed as the date for a final hearing thereof, which hearing will be at the office of the Board; and be it further

RESOLVED, That the Clerk of this Board be and he is hereby directed to give notice of the time and place for both such views and hearing by publication once a week for two consecutive weeks in the Youngstown Vindicator, a newspaper published and having general circulation in the County, which said notice shall also state briefly the character of said proposed improvement.

Mr. Carney seconded the Resolution and the roll being called upon its adoption, the vote resulted as follows:

Mr. Carney	Aye
Mr. Palermo	Aye
Mr. Yurcho	Aye

Adopted the 5th day of October, 1988.

Signed: J. Kenneth Gran
Clerk, Board of County Commissioners
Mahoning County, Ohio

NOTICE OF TIME AND PLACE OF VIEW AND OF FINAL HEARING
Public Road
(by publication)

Notice is hereby given that there is before the Board of County Commissioners of Mahoning County, Ohio, the matter of vacating an unnamed alley and part of an unnamed alley, a Public Road on the line hereinafter described, known as the Road, the general route and termini of which Road are as follows: Beginning at Grant Street the alley running between Lot No. 10 & Lot No. 9 go to Columbiana Road the alleys running between Lot No. 7 and Lot No. 6.

The second alley petitioned to have vacated begins at the rear part of Lot No. 66 on Grant Street and the rear part of Lot No. 62 on Columbiana Rd. continuing to the edge of Lot No. 7 on Grant Street and Lot No. 4 on Columbiana Rd. Beginning again at the edge of Lot No. 6 on Grant Street and Lot. No 3 Columbiana Road continuing to the edge of Lot No. 4 Grant Street and Lot No. 1 Columbiana Road. Beginning again at the edge of Lot No. 3 Grant St. and Lot No. 34 Columbiana continuing to the edge of Lot No. 1 Grant St. and Lot No. 32 Columbiana Road.

Said Board of County Commissioners has fixed the 25th day of October, 1988, at 10:00 o'clock A.M. as the date when and Grant St. the first alley as the place where said Board will view the proposed improvement, and has also fixed the 9th day of November, 1988, at 10:00 o'clock A.M., at their office in the Court House of said County, in Youngstown, Ohio, as the time and place for the final hearing on said proposed improvement.

By Order of the Board of County Commissioners,

Mahoning County, Ohio
J. Kenneth Gran, Clerk

PROOF OF PUBLICATION

THE STATE OF OHIO
MAHONING COUNTY

Personally appeared before me and made solemn oath that the notice, a copy of which is hereto attached, was published once each week for two consecutive weeks and on the same day of the week commencing in the a newspaper published and having general circulation in the County aforesaid.

Sworn to before me and signed in my presence, this day of 19

Signed:

RESOLUTION - UPON VIEW OF PROPOSED IMPROVEMENT
ORDER TO COUNTY ENGINEER

IN THE MATTER OF THE VACATING
AN UNNAMED ALLEY AND PART OF AN UNNAMED ALLEY
Public Road
Springfield Township

Office of County Commissioners
Mahoning County, Ohio

The Board of County Commissioners of Mahoning County, Ohio, met in regular session on the 2nd day of November, 1988, at the office of the Board of Mahoning County Commissioners with the following members present:

Mr. Carney
Mr. Palermo
Mr. Yurcho

Mr. Carney moved the adoption of the following Resolution:

WHEREAS, On the 25th day of October, 1988, the time heretofore fixed for view of the proposed improvement, we, the Board of County Commissioners having jurisdiction in said matter, went upon the line of said proposed improvement and made personal view of the proposed route and termini thereof, and after full investigation and due consideration of all the facts and conditions pertaining thereto; therefore, be it

RESOLVED, That we do find and consider said improvement of sufficient public importance to instruct the County Engineer to make an accutate survey and plat of the same, and furnish an accurate and detailed description of the proposed improvement describing the center line and right of way lines thereof.

Said County Engineer shall also furnish an accurate and detailed description of each tract of land which he believes will be necessary to be taken in the event the proposed improvement be made, together with the name of each owner.

Said County Engineer shall also, at the time of making such survey, set stakes at the termini of each right of way line and at all angles between such termini, and at sufficient other points on the right of way lines so that the bounds of the proposed improvement may be discernible to property owners and other interested persons; and be it further

RESOLVED, That the said County Engineer be and he is hereby directed to make a report in writing to this Board, on or before the 9th day of November, 1988, the date fixed for the final hearing, setting forth his opinion either for or against said proposed improvement, [2]and the width to which said improvement shall be opened, which shall not be less than thirty feet; said report shall be accompanied by said plat and detailed and accurate descriptions, and filed with the County Commissioners, and this cause is continued until said date.

Mr. Yurcho seconded the Resolution and the roll being called upon its adoption, the vote resulted as follows:

Mr. Carney	Aye
Mr. Palermo	Aye
Mr. Yurcho	Aye

Adopted the 2nd day of November, 1988.

Signed: J. Kenneth Gran
Clerk, Board of County Commissioners
Mahoning County, Ohio

REPORT OF COUNTY ENGINEER

IN THE MATTER OF THE VACATING AN UNNAMED ALLEY
AND PARTS OF AN UNNAMED ALLEY

County Engineer's office
Mahoning County, Ohio
October 25, 1988

Public Road
NEW SPRINGFIELD, SPRINGFIELD TOWNSHIP,
MAHONING COUNTY, OHIO

To The Board of County Commissioners of Mahoning County, Ohio:

The undersigned in obedience to your order dated November 2, 1988, proceeded of the 4th day of November, 1988, to make an accurate survey and plat of the Public Road proposed to be improved, and respectfully submits the following report:

In the opinion of the undersigned the proposed improvement should be granted.

An accurate survey and plat, and an accurate and detailed description of each tract of land which the undersigned County Engineer believes will be necessary to be taken in the event the proposed improvement be made, together with the name of each owner, accompany this report and are made a part of hereof.

An accurate and detailed description of the proposed improvement describing therein the center line and right of way lines follows:

UNNAMED ALLEY #1: Beginning at a point on the East margin of Grant Street, said point being the junction of the east margin of said Grant Street with the centerline of an unnamed alley and approximately 772.5 feet Southwesterly from the South margin of Woodworth Road (formerly Boardman Street); then Southeasterly along the centerline of said unnamed alley a distance of approximately 375.5 feet to a point in the West margin of Columbiana Road (formerly Lisbon St.), being a right of way 15 feet in width and known as an unnamed alley seperating Lots No. 9, as described in the Jacob Snokes addition to the Village of New Springfield, Vol.3-Pg. 143 of the Mahoning County record of plats, and designated Lot No. 6, Parcel No. 33, land now or formerly owned by Wanda Schreckengost to the North and Lots No. 10, as described in said Vol. 3-Pg 143, and designated Lot No. 7. Parcel No. 32, land now or formerly owned by Edna Rummel to the South , located in Pt. S½ Sec. 29, Village of New Springfield, Springfield Township, Mahoning County, Ohio.

Reserving the right and easement to enter upon the above described boundaries for the purpose of maintaining or repairing any and all Public Utilities that may exist therein.

UNNAMED ALLEY NO. 2 - PART "A": Beginning at a point on the extended North margin of Lot No. 10, said Lot No. 10 described in the Jacob Snokes addition to the Village of New Springfield. Vol. 3-PG. 143, said point being the intersection of the extended North margin of said Lot No. 10 with the centerline of an unnamed alley and approximately 186 feet Southeasterly from the East margin of Grant Street: then southwesterly along the centerline of said unnamed alley a distance of approximately 315 feet to a point in the extended South margin of Lot No. 62, said Lot No. 62 described in the Conrad Peters addition to New Springfield, Vol. 4-Pg.11, being a right of way 15 feet in width and known as a part of an unnamed alley located in PT. S½ Sec. 29, Village of New Springfield, Springfield Township, Mahoning County, Ohio.

Reserving the right and easement to enter upon the above described boundaries for the purpose of maintaining or repairing any and all Public Utilities that may exist therein.

UNNAMED ALLEY NO. 2 - PART "B": Beginning at a point on the extended North margin of Lot No. 7 described in the Jacob Snokes addition to the Village of New Springfield, Vol. 3-PG. 143, said point being the intersection of the extended North margin of said Lot No. 7 with the centerline of an unnamed alley and approximately 186.5 feet Southeasterly from the East margin of Grant Street; then Southwesterly along the centerline of said unnamed alley a distance of approximately 180 feet to a point in the extended South margin of Lot No. 9, said Lot No. 9 described in said Vol. 3-PG. 143, being a right of way 15 feet in width and known as a part of an unnamed alley located in PT. S½ Sec.29, Village of New Springfield, Springfield Township, Mahoning County, Ohio.

Reserving the right and easemant to enter upon the above described boundaries for the purpose of maintaining or repairing any and all Public Utilities that may exist therein.

UNNAMED ALLEY NO. 2 - PART "C": Beginning at a point on the extended North margin of Lot No. 4, said Lot No. 4 described in the Jacob Snokes addition to the Village of New Springfield, Vol. 3-PG. 143, said point being the intersection of the extended North margin of said Lot No. 4 with the centerline of an unnamed alley and approximately 187 feet Southeasterly from the East margin of Grant Street: then Southwesterly along the centerline of said unnamed alley a distance of approximately 180 feet to a point in the extended South margin of Lot No. 6, said Lot No. 6 described in said Vol.3-PG. 143, being a right of way 15 feet in width and known as a part of an unnamed alley located in PT. S½ Sec. 29, Village of New Springfield, Springfield Township, Mahoning County, Ohio.

Reserving the right and easement to enter upon the above described boundaries for the purpose of maintaining or repairing any and all Public Utilities that may exist therein.

UNNAMED ALLEY NO.2 - PART "D": Beginning at a point on the extended North margin of Lot No. 1, said Lot No. 1 described in the Jacob Snokes addition to the Village of New Springfield, Vol. 3-PG. 143, said point being the intersection of the extended North margin of said Lot No. 1 with the centerline of unnamed alley and approximately 187.5 feet Southeasterly from the East margin of Grant Street: then Southwesterly along the centerline of said unnamed alley a distance of approximately 180 feet to a point in the extended South margin of Lot No. 3 described in said Vol.3-PG. 143, being a right of way 15 feet in width and known as a part of an unnamed alley located in PT. S½ SEC. 29, Village of New Springfield, Springfield Township, Mahoning County, Ohio.

Reserving the right and easement to enter upon the above described boundaries for the purpose of maintaining or repairing any and all Public Utilities that may exist therein.

Signed: Larry Steiner
Asst. County Engineer of
Mahoning County, Ohio

RESOLUTION - GRANTING PROPOSED IMPROVEMENT
ORDERING RECORD, ETC.

IN THE MATTER OF THE VACATING AN UNNAMED ALLEY AND PART OF AN UNNAMED ALLEY
Public Road
Springfield Township

Office of County Commissioners
Mahoning County, Ohio

The Board of County Commissioners of Mahoning County, Ohio, met in regular session on the 23rd day of November, 1988, at the office of the Board of Mahoning County Commissioners with the following members present:

Mr. Carney
Mr. Palermo
Mr. Yurcho

Mr. Carney moved the adoption of the following Resolution:

WHEREAS, This day this matter came on to be heard on the report, survey, plat and detailed and accurate descriptions as filed by the County Engineer, and said report having been read in open session, the Board proceeded with the hearing of testimony bearing upon the necessity of the said improvement for the public convenience or welfare and offered either for or against going forward with the proposed improvement by interested persons; and

WHEREAS, Said Board has considered said report and all the testimony offered, and all the facts and conditions pertaining to said matter; therefore, be it

RESOLVED, That Said Board of County Commissioners do find said improvement will serve the public convenience and welfare; and be it further

RESOLVED, That said improvement as set forth and defined in said report, survey, plat and detailed and accurate descriptions as filed by the County Engineer be and the same is hereby granted and said road is hereby ordered vacated; and be it further

RESOLVED, That the County Engineer be and he is hereby directed to cause a record of the proceedings including the survey and plat and accurate and detailed description of said proposed improvement, to be forthwith entered in the proper road records of said County.

Mr. Yurcho seconded the Resolution and the roll being called upon its adoption the vote resulted as follows:

Mr. Carney	Aye
Mr. Palermo	Aye
Mr. Yurcho	Aye

Adopted the 23rd day of November, 1988.

Signed: J. Kenneth Gran
Clerk, Board of County Commissioners
Mahoning County, Ohio

LOCATED IN SECTION 29

SPRINGFIELD TOWNSHIP

VILLAGE OF NEW SPRINGFIELD

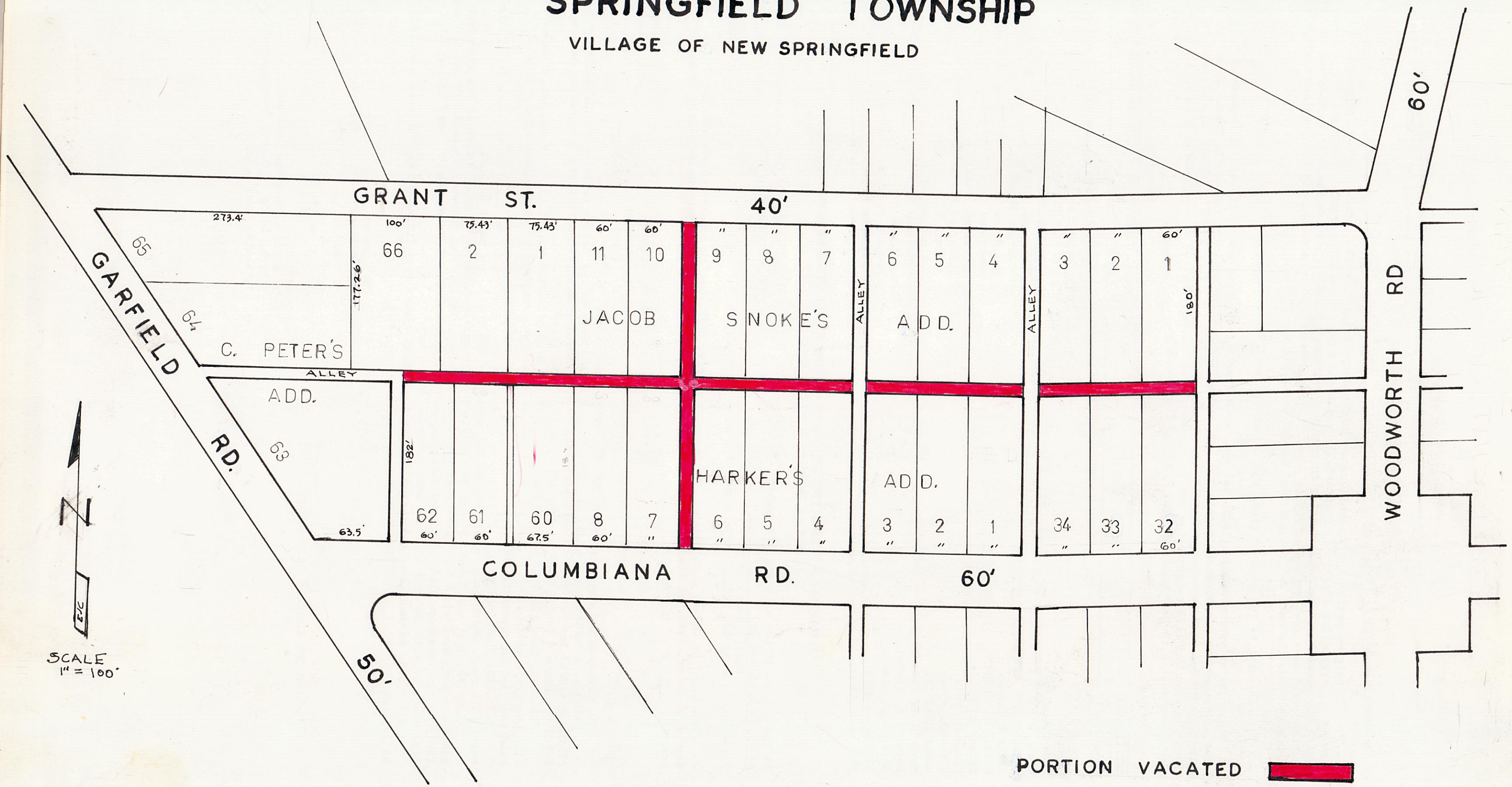

425

PUBLIC ROAD PETITION

Boardman Township October 7, 1988

To The Honorable Board of County Commissioners of Mahoning County, Ohio:

The undersigned petioners, freeholders of said County residing in the vicinity of the proposed improvement hereinafter described, respectfully represent that the public convenience and welfare require the vacating of an unnamed alley in Boardman Township, a public Road on the line hereinafter described, and make application to you to institute and order proper proceedings in the premises for vacate such road, the same not being a road on the State Highway System.

The following is the general route and termine of said road:

Beginning at approximately 110.2 feet east of Market Street along the south side of Homestead Drive and extending south approximately 160 feet and having a width of approximately 20 feet. This alley is adjacent to Boardman Township Lot #84 on the east and Lots #65, 66, 67, 79, 80, 81, 82, and 83 on the west and terminates at Lot #64 on the south and Homestead Drive on the north. This entire alley is situated in Boardman Township, Mahoning County, Ohio.

PETITIONERS NAMES	TAXING DISTRICT OF COUNTY IN WHICH PETITIONER OWNS REAL EATATE
Norm Andersen	5005 & 5021 Market Street
Bruce Berry	4931 Market Street
John G. Callos	5083 Market Street
Chuck Colucci	5221 Market Street
Josephine A. Gregory	15 Homestead Drive
James Loizos	5049 Market Street
Ronald S. Jonda	19 Homestead Drive
Eileen Al Jonda	19 Homestead Drive
Viola M. Ford	22 Homestead Drive
John Lyonette	16 Homestead Drive
Robert Vicarel	4618 Simon Rd.
Mary Ellen Vicarel	4618 Simon Rd.
Raymond H. Lunne	25 Homestead Drive
Barbara A. Lias	134 Melrose Ave.
Victor Calautti	33 Newport Drive
Ronald Rothman	132 Jeanette Drive

RESOLUTION - FIXING TIME AND PLACE OF VIEW AND OF FINAL HEARING AND NOTICE THEREOF ON PUBLIC ROAD PETITION

IN the matter of the vacating an unnamed alley in Boardman Twp
Public Road
Petitioned for by Bob Lyden, and others.

Office of County Commissioners
Mahoning County, Ohio

The Board of County Commissioners of Mahoning County, Ohio, met in regular session on the 21st day of December, 1988, at the office of The Mahoning County Commissioners with the following members present:

Mr. Carney
Mr. Palermo
Mr. Yurcho

Mr. Carney moved the adoption of the following Resolution:

WHEREAS, A Petition signed by at least twelve freeholders of the County residing in the vicinity of the proposed improvement had been presented to this Board of County Commissioners requesting said Board to vacate a Public Road as described therein: therefore, be it

RESOLVED, That the 19th day of January, 1989, at 9:00 o'clock A.M., be fixed as the date when we will view the proposed improvement, on which date we will meet at Homestead Drive and go over the line of said proposed improvement: and be it further

RESOLVED, That the 8th day of February, 1989 at 10:00 o'clock A.M., be fixed as the date for a final hearing thereof, which hearing will be at the office of the Board: and be it further

RESOLVED, That the Clerk of this Board be and he is hereby directed to give notice of the time and place for both such views and hearing by publication once a week for two consecutive weeks in the Youngstown Vindicator, a newspaper published and having general circulation in the County, which said notice shall also state briefly the character of said proposed improvement.

Mr. Yurcho seconded the Resolution and the roll being called upon its adoption, the vote resulted as follows:

Mr. Carney Aye
Mr. Palermo Aye
Mr. Yurcho Aye

Adopted the 21st day of December, 1988.

Signed: J. Kenneth Gran/sb
Clerk, Board of County Commissioners
Mahoning County, Ohio

NOTICE OF TIME AND PLACE OF VIEW AND OF FINAL HEARING
Public Road
(by publication)

Notice is hereby given that there is before the Board of County Commissioners of Mahoning County, Ohio, the matter of vacating an unnamed alley , Boardman Township a Public Road on the line hereinafter described, known as the Road, the general route and termini of which Road are as follows: Beginning at approximately 110.2 feet east of Market Street along the south side of Homestead Drive and extending south approximately 160 feet and having a width of approximately 20 feet. This alley is adjacent to Boardman Township Lot #84 on the east and Lots #65, 66, 67, 79, 80, 82, and 83 on the west and terminates at Lot #64 on the south and Homestead Drive on the north. This entire alley is situated in Boardman Township, Mahoning County, Ohio.

Said Board of County Commissioners had fixed the 19th day of January, 1989, at 9:00 o'clock A.M., as the date when and Homestead Drive as the place where said Board will view the proposed improvement, and has also fixed the 8th day of February, 1989, at 10:00 o'clock A.M. , at their office in the Court House of said County, in Youngstown, Ohio, as the time and place for the final hearing on said proposed improvement.

By order of the Board of County Commissioners,
Mahoning COunty, Ohio
J. Kenneth Gran, Clerk

THE STATE OF OHIO
MAHONING COUNTY

PROOF OF PUBLICATION

Personally appeared before the undersigned authority Kathleen McEvey, of The Vindicator Printing Company, publishers of The Vindicator,a newspaper printed and of general circulation in said County, and State, and being duly sworn , on her oath deposes and says that the notice hereto attached was published for two consecutive weeks and that insertions were as follows:
Jan. 27, 1989, Feb. 3, 1989

Sworn to and subscribed before me this 6th day of February A.D. 1989.

Signed: John P. Oleska
Notary Public

RESOLUTION - UPON VIEW OF PROPOSED IMPROVEMENT
ORDER TO COUNTY ENGINEER

IN THE MATTER OF THE UNNAMED 20' ALLEY
(VACATING)
Public Road

Office of County Commissioners
Mahoning County, Ohio

The Board of County Commissioners of Mahoning County, Ohio, met in regular session of the 15th day of March, 1989, at the office of Mahoning County Commissioners with the following memebers present:

Mr. Carney
Mr. Palermo
Mr. Yurcho

Mr. Palermo moved the adoption of the following Resolution:

WHEREAS, On the 19th day of January, 1989, the time heretofore fixed for view of the proposed improvement, we, the Board of County Commissioners having jurisdiction in said matter, went upon the line of said proposed improvement, and made personal view of the proposed route and termini thereof, and after full investigation and due consideration of all the facts and conditions pertaining thereto: therefore be it

RESOLVED, That we do find and consider said improvement of sufficient public importance to instruct the County Engineer to make an accurate survey and plat of the same, and furnish an accurate and detailed description of the proposed improvement describing the center line and right of way lines thereof.

Said County Engineer shall also furnish an accurate and detailed description of each tract of land which he believes will be necessary to be taken in the event the proposed improvement be made, together with the name of each owner.

Said County Engineer shall also, at the time of making such survey, set stakes at the termini of each right of way line and at all angles between such termini, and at sufficient other points on the right of way lines so that the bounds of the proposed improvement may be discernible to property owners and other interested persons: and be it further

RESOLVED, That the said County Engineer be and he is hereby directed to make a report in writing to this Board, on or before the 8th day of February, 1989, the date fixed for the final hearing setting forth his opinion either for or against said proposed improvement, and the width to which said improvement shall be opened, which shall not be less than thirty feet: said report shall be accompanied by said plat and detailed and accurate descriptions, and filed with the County Commissioners, and this cause is continued until said date.

Mr. Carney seconded the Resolution and the roll being called upon its adoption, the vote resulted as follows:

Mr. Carney	Aye
Mr. Palermo	Aye
Mr. Yurcho	Aye

Adopted the 15th day of March, 1989.

Signed: J. Kenneth Gran
Clerk, Board of County Commissioners
Mahoning County, Ohio

428

REPORT OF COUNTY ENGINEER

IN THE MATTER OF THE VACATING A
20 FT. UNNAMED ALLEY
Public Road
Boardman Township
Mahoning County

County Engineer's Office
Mahoning County, Ohio
January, 1989

To the Board of County Commissioners of Mahoning County, Ohio:

The undersigned in obedience to your order dated January 19, 1989, proceeded on the 20th day of January, 1989, to make an accurate survey and plat of the Public Road proposed to be improved, and respectfully submits the following report:

In the opinion of the undersigned the proposed improvement should be granted.

An accurate survey and plat, and an accurate and detailed description of each tract of land which the undersigned County Engineer believes will be necessary to be taken in the event the proposed improvement be made, together with the name of each owner, accompany this report and are made a part hereof.

An accurate and detailed description of the proposed improvement describing therein the center line and right of way lines follows:

Beginning at a point on the south margin of Homestead Drive, said point being S86°-18' E a distance of 110.2 feet from the junction of the south margin of said Homestead Drive with the East margin of Market Street, said point also being the northeast corner of Lot No. 83 as described in the replat of Lots 65, 66, 67 of the Willows plat, Vol. 22-PG161 of the Mahoning County record of plats: thence continuing S 86°-18' E along the south margin of said Homestead Drive a distance of 20 feet to a point, said point being the northwest corner of Lot No. 84 as described in the aforementioned replat, Vol. 22-PG 161: thence S 3°-14' W along the west margin of said Lot No. 84 a distance of 160 feet to a point, said point being the southwest corner of said Lot No. 84: thence N 86°-18' W a distance of 20 feet to a point, said point being the southeast corner of Lot No. 65: thence N 3°-14' E along the east margin of Lots No. 65, 66, 67, 79, 80, 81, 82, and 83, a distance of 160 feet to the place of beginning and containing within said boundaries a 20 foot right-of-way, known as an unnamed alley as dedicated in the said replat of Lots 65, 66, and 67 of the Willows Plat, Vol. 22-PG 161 and located in G.L. 4-DIV 3, Boardman Township, Mahoning County, Ohio.

Reserving the right and easement to enter upon the above described boundaries for the purpose of maintaining or repairing any and all public utilities that may exist therein.

The undersigned recommends the following changes in the proposed improvement which in his judgment should be made in the event the proposed improvement to be granted, to wit:

Signed: Larry Steiner
Asst. County Engineer of Mahoning
County, Ohio

RESOLUTION - GRANTING PROPOSED IMPROVEMENT
ORDERING RECORD, ETC.

IN THE MATTER OF THE UNNAMED 20' ALLEY
(VACATING)
Public Road

Office of County Commissioners
Mahoning County, Ohio

The Board of County Commissioners of Mahoning County, Ohio, met in regular session on the 16th day of February, 1989, at the office of Mahoning County Commissioners with the following members present:

Mr. Carney
Mr. Palermo
Mr. Yurcho

Mr. Palermo moved the adoption of the following Resolution:

WHEREAS, This day this matter came in to be heard on the report, survey, plat, and detailed and accurate descriptions as filed by the County Engineer, and said report having been read in open session, the Board proceeded with the hearing of testimony bearing upon the necessity of the said improvement for the public convenience or welfare and offered either for or against going forward with the proposed improvement by interested persons: and

WHEREAS, Said Board has considered said report and all the testimony offered, and all the facts and conditions pertaining to said matter: therefore, be it

RESOLVED, That said Board of County Commissioners do find said improvement will serve the public convenience and welfare: and be it further

RESOLVED, That said improvement as set forth and defined in said report, survey, plat and detailed and accurate descriptions as filed by the County Engineer be and the same is hereby granted and said road is hereby ordered vacated. And be it further

RESOLVED, That the County Engineer be and he is hereby directed to cause a record of the proceedings including the survey and plat and accurate and detailed description of said proposed improvement, to be forthwith entered in the proper road records of said County.

Mr. Carney seconded the Resolution and the roll being called upon its adoption the vote resulted as follows:

Mr. Carney	Aye
Mr. Palermo	Aye
Mr. Yurcho	Aye

Adopted the 16th day of February, 1989.

Signed: J. Kenneth Gran
Clerk, Board of County Commissioners
Mahoning COunty, Ohio

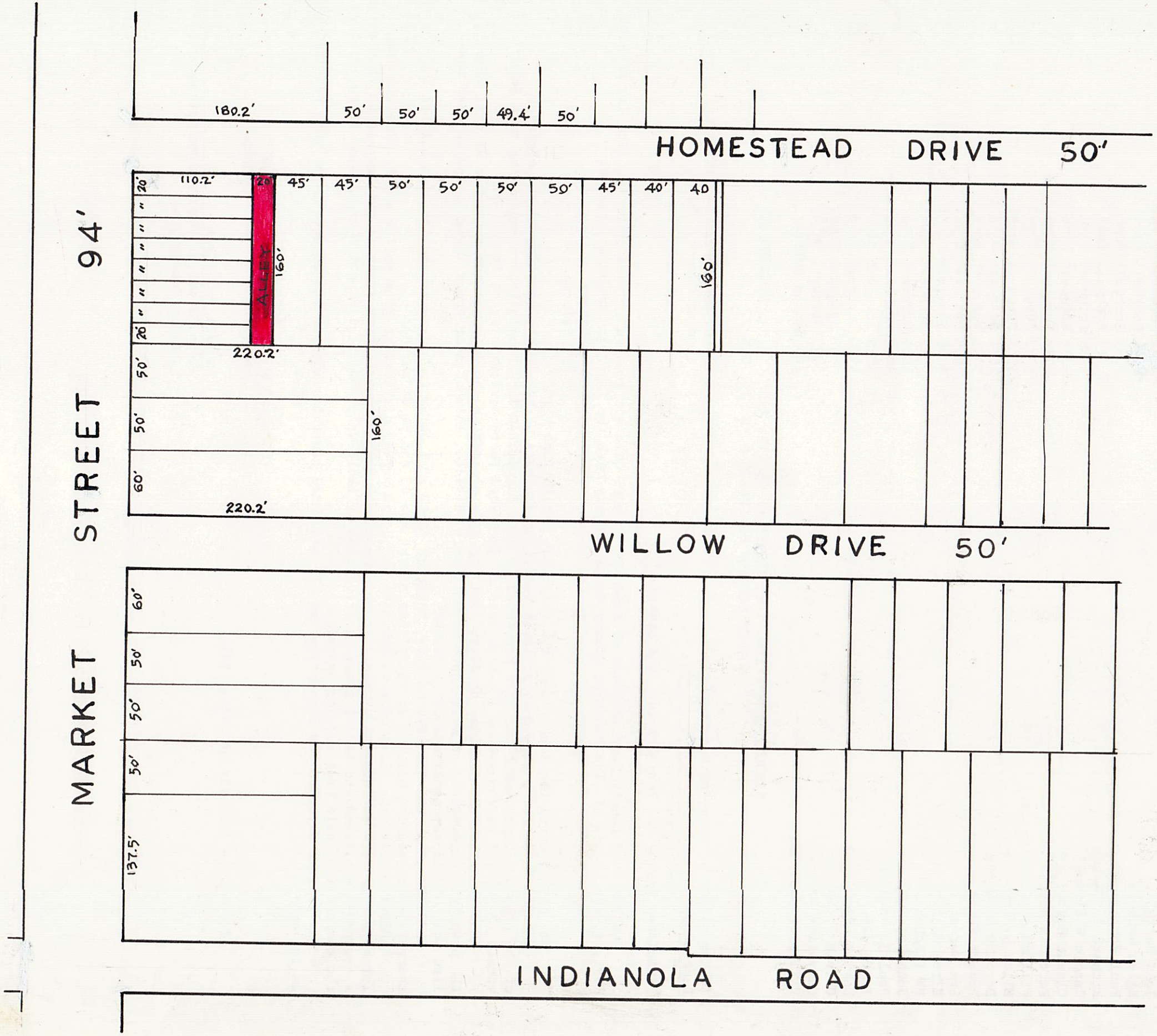

LOCATED IN G.L.4 3RD DIV.

BOARDMAN TOWNSHIP

PORTION VACATED

629

430

PUBLIC ROAD PETITION

Austintown Ohio March 5, 1991

To The Honorable Board of County Commissioners of Mahoning County, Ohio:

The undersigned petitioners, freeholders of said County residing in the vicinity of the proposed improvement hereinafter described, respectfully represent that the public convenience and welfare require the vacating of Benton Avenue, a Public Road on the line hereinafter described, and make application to you to institute and order proper proceedings in the premises for vacating such road, the same not being a road on the State Highway System.

The following is the general route and termini of said road:

Beginning at the north side of Norquest Blvd. and extending north along centerline of Benton Ave. approximately 400 feet at a width of approximately 50 feet and terminating at south side of Rockwell Ave.

PETITIONERS NAMES	TAXING DISTRICT OF COUNTYIN WHICH PETITIONER OWNS REAL ESTATE
Tony Cebriak	5012 Norquest Blvd.
Kathryn Cebriak	5012 Norquest Blvd.
John Borrelli	4992 Norquest Blvd.
Helen Nezbola	5047 Rockwell Road
Paul Rohrbaugh	4983 Rockwell Road
Richard J. Chasko	5063 Rockwell Road
Carole Williams	4966 Norquest Blvd.
Claude Boyce	4972 Norquest Blvd.
Patricia Boyce	4972 Norquest Blvd.
William A. Caroline Jr.	5065 Norquest Blvd.
Ellen D. Caroline	5065 Norquest Blvd.
Dorothy E. White	5091 Norquest Blvd.
Robert White	5091 Norquest Blvd.
Sue Warner	5099 Norquest Blvd.
Elton Warner	5099 Norquest Blvd.
Paul Schobel	5082 Norquest Blvd.
John Rose	5025 Norquest Blvd.
Paul T. Jakubec	5019 Norquest Blvd.
Irene Jakubec	5019 Norquest Blvd.
Mark A. MacDougal	4979 Norquest Blvd.
Calvin P. Martin	5005 Norquest Blvd.
Chrystine Martin	5005 Norquest Blvd.
Philip J. Andriano	146 Benton Avenue

RESOLUTION - FIXING TIME AND PLACE OF VIEW AND OF FINAL HEARING AND NOTICE THEREOF ON PUBLIC ROAD PETITION

Office of County Commissioners
Mahoning County, Ohio

IN the matter of vacating a part of
Benton Avenue
Public Road
Petitioned for by Mr. Tony Cebriak, and others.

The Board of County Commissioners of Mahoning County, Ohio met in regular session on the 27th day of June, 1991, at the office of The Mahoning County Commissioners with the following members present:

Mr. Carney
Mr. Palermo

Mr. Carney moved the adoption of the following Resolution:

WHEREAS, A Petition signed by at least twelve freeholders of the County residing in the vicinity of the proposed improvement has been presented to this Board of County Commissioners requesting said Board to vacate a part of Benton Avenue a Public Road as described therein;therefore, be it

RESOLVED, That the 16th day of July, 1991, at 9:00 o'clock AM, be fixed as the date when we will view the proposed improvement, on which date we will meet at Benton Avenue, Austintown Township and go over the line of said improvement; and be it further

RESOLVED, That the 31st day of July, 1991, at 10:00 o'clock AM, be fixed as the date for a final hearing thereof, which hearing will be at the office of the Board; and be it further

RESOLVED, That the Clerk of this Board be and he is hereby directed to give notice of the time and place for both such view and hearing by publication once a week for two consecutive weeks in the Youngstown Vindicator, a newspaper published and having general circulation in the County, which said notice shall also state briefly the character of said proposed improvement.

Mr. Palermo seconded the Resolution and the roll call being called upon its adoption, the vote resulted as follows:

Mr. Carney	Aye
Mr. Palermo	Aye
Mr. Yurcho	Absent

Adopted the 27th day of June, 1991.

Maurice F. Selekman
Clerk, Board of County Commissioners
Mahoning County, Ohio

NOTICE OF TIME AND PLACE OF VIEW AND OF FINAL HEARING
Public Road
(by publication)

Notice is hereby given that there is before the Board of County Commissioners of Mahoning County, Ohio, the matter of vacating a part of Benton Avenue a Public Road on the line hereinafter described, known as the Road, the general route and termini of which Road are as follows: Beginning at Norquest Blvd. and terminating at Rockwell Lane.

Said Board of County Commissioners has fixed the 16th day of July 1991, at 9:00 o'clock AM, as the date when and Benton Avenue as the place where said Board will view the proposed improvement, and has also fixed the 31st day of July 1991, at 10:00 o'clock AM, at their office in the Court House of said County, in Youngstown, Ohio as the time and place for the final hearing on said proposed improvement.

By order of the Board of County Commissioners,
Mahoning County, Ohio
Maurice F. Selekman, Acting Clerk

Please Publish on:
Wednesday, July 3, 1991 and July 10, 1991.
Send two (2) proof of publication to this office

THE STATE OF OHIO
MAHONING COUNTY. OHIO

PROOF OF PUBLICATION

Personally appeared before the undersigned authority, Cathy Carson, of the VINDICATOR PRINTING COMPANY, publishers of THE VINDICATOR, A NEWSPAPER PRINTED AND OF GENERAL CIRCULATION IN Mahoning, Trumbull and Columbiana Counties in Ohio and Lawrence and Mercer Counties in Pennsylvania, and being duly sworn, on her oath deposes and says that the notice hereto attached was published for two consecutive weeks and that insertions were as follows:
July 3, 1991, July 10, 1991

Sworn to and subscribed before mo this 15 day of July A.D. 1991.

Notary Public

RESOLUTION - UPON VIEW OF PROPOSED IMPROVEMENT
ORDER TO COUNTY ENGINEER

IN THE MATTER OF THE VACATING A PART OF BENTON AVENUE
Public Road
Austintown Township
Mahoning County, Ohio

Office of County Commissioners
Mahoning County, Ohio

The Board of County Commissioners of Mahoning County, Ohio, met in special session on the 17th day of July, 1991, at the office of Mahoning County Commissioners with the following memebers present:

Mr. Carney
Mr. Palermo
Mr. Yurcho

WHEREAS, On the 16th day of July, 1991, the time heretofore fixed for view of the proposed improvement, we, the Board of County Commissioners having jurisdiction in said matter, went upon the line of said proposed improvement and made personal view of the proposed route and termini thereof, and after full investigation and due consideration of all the facts and conditions pertaining thereto; therefore, be it

RESOLVED, That we do find and consider said improvement of sufficient public importance to instruct the County Engineer to make an accurate survey and plat of the same, and furnish an accurate and detailed description of the proposed improvement describing the center line and right of way lines thereof.

Said County Engineer shall also furnish an accurate and detailed description of each tract of land which he believes will be necessary to be taken in the event the proposed improvement be made, together with the name of each owner.

Said County Engineer shall also, at the time of making such survey, set stakes at the termini of each right of way line and at all angles between such termini, and at sufficient other points on the right of way lines so that the bounds of the proposed improvement may be discernible to property owners and other interested persons; and be it further

RESOLVED, That the said County Engineer be and he is hereby directed to make a report in writing to this Board, on or before the 31st say of July, 1991, the date fixed for the final hearing, setting forth his opinion either for or against said proposed improvement, and the width to which said improvement shall be opened. which shall not be less than thirty feet; said report shall be accompanied by said plat and detailed and accurate descriptions, and filed with the County Commissioners, and this cause is continued until said date,

Mr. Yurcho seconded the Resolution and the roll call being called upon its adoption, the vote resulted as follows:

Mr. Carney	Aey
Mr. Palermo	Aey
Mr. Yurcho	Aey

Adopted the 17th day of July, 1991

J. Kenneth Gran
Clerk, Board of County Commissioners
Mahoning County, Ohio

REPORT OF COUNTY ENGINEER

IN THE MATTER OF THE
VACATING PART Of Benton Avenue
Public Road
Austintown Township
Mahoning County, Ohio

County Engineer's Office
Mahoning County, Ohio
July 30, 1991

To the Board of County Commissioners of Mahoning County, Ohio:

The undersigned on obedience to your order dated July 16, 1992, proceeded on the 17th day of July, 1991, to make an accurate survey and plat of the Public Road proposed to be improved, and respectfully submits the following report:

In the opinion of the undersigned the proposed improvement should be granted.

The width to which said improvement should be opened is _____ feet.

An accurate survey and plat, and an accurate and detailed description of each tract of land which the undersigned County Engineer believes will be necessary to be taken in the event the proposed improvement be made,together with the name of each owner, accompany this report and are made a part hereof.

An accurate and detailed description of the proposed improvement describing therein the center line and right of way lines follows:

Beginning at a point on the north margin of Norquest Blvd. said point being the southwest corner of Lot No. 149 as described in the Abraham Plat No. 1 (Vol. 27-P. 88-89) and replat No. 1 (Vol. 38 - P 258) of the Mahoning County record of plats; Thence northeasterly along the arc of a circle having a radius of 25 feet, a distance of 39.27 feet to a point on the east margin of said lot No. 149 and east margin of Lot No. 244 as described in Abraham Plat No. 6 (Vol. 30 - p 123) of the Mahoning County record of plats at a distance of 375 feet, To a point on the south margin Rockwell Ave. said point also being the northeast corner of Lot. No. 244; thence easterly along the south margin of said Rockwell Ave. a distance of 50 feet to a point. Said being the northwest corner of Lot. No. 245 as described in the said Abraham Plat No. 6. Thence southerly along west margin of said lor 245 and Lot No. 150 as described Abraham Plat No. 1 (Vol. 27 p. 88-89) a distance of 400 feet to a point on the north margin of Norquest Blvd. said point also being the southwest corner of said Lot No. 150. Thence westerly along the north margin of Norquest Blvd. a distance of 75 feet to the place of beginning and containing with said boundaries a part of Benton Ave. being a right of way 50 feet in width as described in said Abraham Plat No. 1 (Vol. 27 p. 88-89) and Abraham Plat No. 6 (Vol. 80 p 259) located in G.L. 7, Austintown Township, Mahoning County, Ohio.

RESOLUTION - GRANTING PROPOSED IMPROVEMENT
ORDERING RECORD, ETC.

IN THE MATTER OF THE VACATING A PART
OF BENTON AVENUE
Public Road
Austintown Township
Mahoning County, Ohio

Office of County Commissioners
Mahoning County, Ohio

The Board of County Commissioners of Mahoning County, Ohio, met in regular session on the 5th day of September, 1991, at the office of Mahoning County Commissioners with the following members present:

Mr. Carney
Mr. Palermo
Mr. Yurcho

Mr. Carney moved the adoption of the following Resolution:

WHEREAS, This day this matter came on to be heard on the report, survey,plat and detailed and accurate descriptions as filed by the County Engineer, and said report having been read in open session, the Board proceeded with the hearing of testimony bearing upon the necessity of the said improvement for thepublic convenience or welfare and offered either for or against going forward with the proposed improvement by interested persons; and

WHEREAS, Said Board has considered said report and all the testimony offered, and all the facts and conditions pertaining to said matter; therefore be it

RESOLVED, That said Board of County Commissioners do find said improvement will serve the public convenience and welfare; and be it further

RESOLVED, that the County Engineer be and he is hereby directed to cause a record of the proceedings, including the survey and plat and accurate and detailed description of said proposed improvement, to be forthwith entered in the proper road records of said County;

Mr. Yurcho seconded the Resolution and the roll being called upon its adoption the vote resulted as follows:

Mr. Carney	Aey
Mr. Palermo	Aey
Mr. Yurcho	Aey

Adopted the 5th day of September, 1991

J. Kenneth Gran
Clerk, Board of County Commissioners
Mahoning County, Ohio

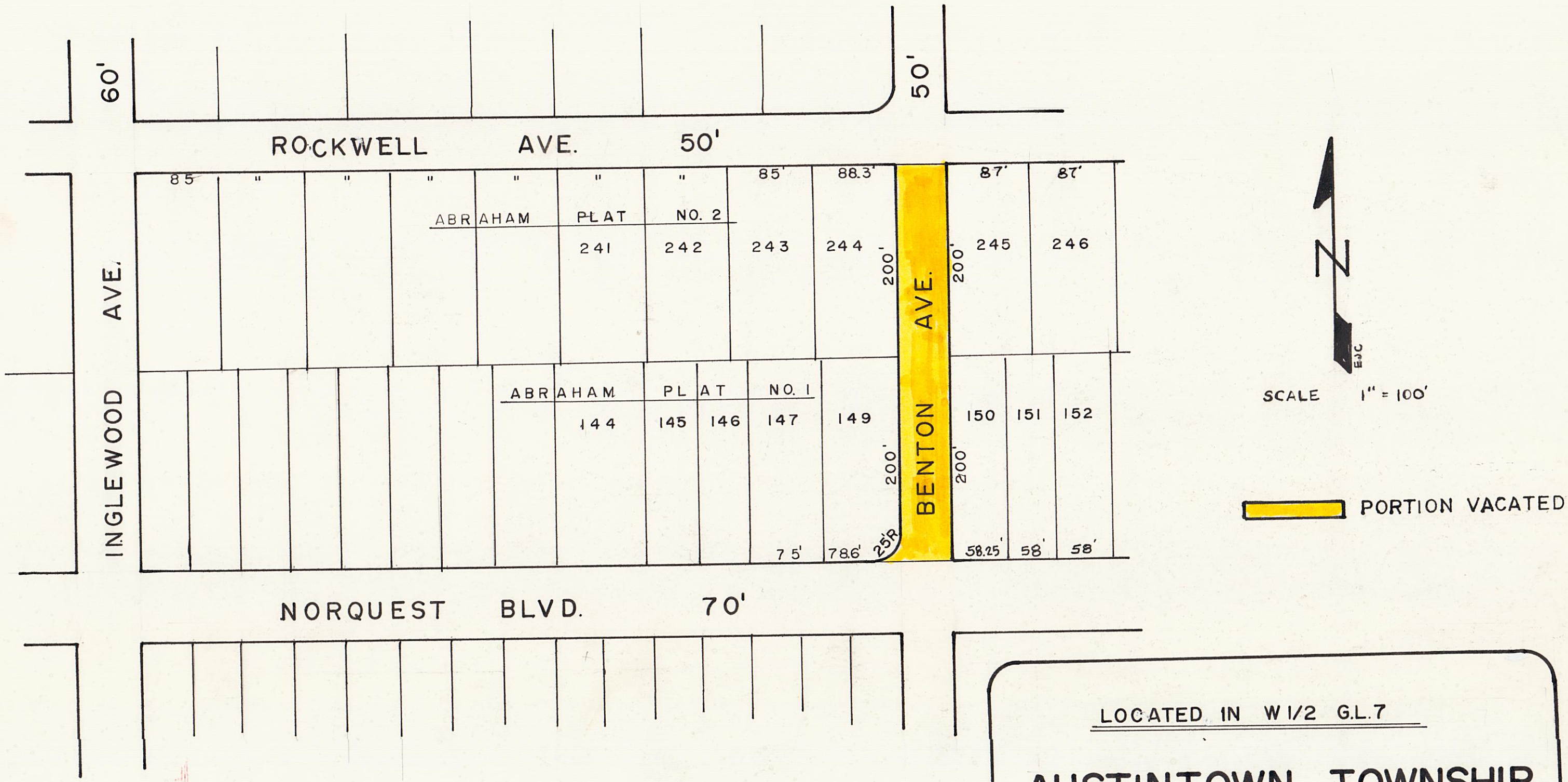
60'
50'
ROCKWELL AVE. 50'
INGLEWOOD AVE.
BENTON AVE.
NORQUEST BLVD. 70'
ABRAHAM PLAT NO. 2
241 242 243 244 245 246
ABRAHAM PLAT NO. 1
144 145 146 147 149 150 151 152
85' 85' 88.3' 87' 87'
200' 200' 200' 200'
75' 78.6' 58.25' 58' 58'
25'R
N
EJC
SCALE 1" = 100'
PORTION VACATED
LOCATED IN W 1/2 G.L.7
AUSTINTOWN TOWNSHIP