Mahoning County
Road Records
Volume 5

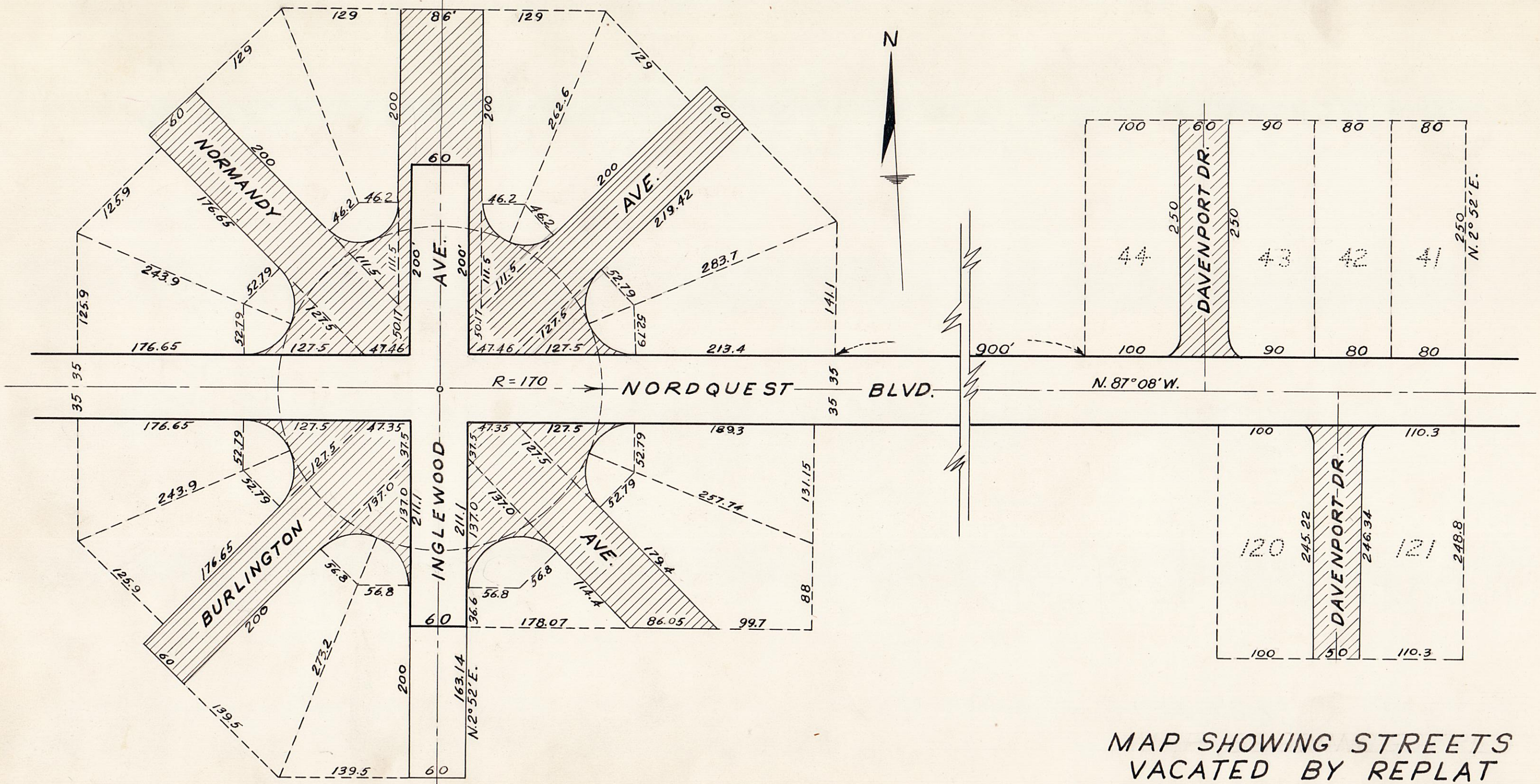

BOARD OF COUNTY COMMISSIONERS OF MAHONING COUNTY, OHIO

JOURNAL ENTRY _____

DATE: _____ 1949

APPROVED _____

CLERK, BOARD OF COUNTY COMMISSIONERS

APPROVED November 10 1949

MAHONING COUNTY PLANING COMMISSION

FRANKLIN B. POWERS
CHAIRMAN

SAMUEL GOULD JR.
SECRETARY

SHADED AREA
INDICATED STREETS
VACATED

MAP SHOWING STREETS VACATED BY REPLAT OF SPRING LAKE PARK REPLAT No. 2 RECORDED IN VOL. 27 PG. 88-89 SITUATED IN G.L.7 AUSTINTOWN TOWNSHIP

OCT. 28, 1949

PUBLIC ROAD PETITION

Mahoning County, Ohio, May 26, 1950

TO THE HONORABLE BOARD OF COUNTY COMMISSIONERS OF MAHONING COUNTY, OHIO:

The undersigned petitioners, freeholders of said County residing in the vicinity of the proposed improvement hereinafter described, respectfully represent that the public convenience and welfare require the altering Inglewood Avenue of a part of Inglewood Avenue a Public Road on the line hereinafter described, and make application to you to institute and order proper proceedings in the premises, for altering such road, the same not being a road on the State Highway System.

The following is the general route and termini of said road:

Beginning at Norquest Blvd. from the North Side of the road and extending North the width of Inglewood Avenue as shown in the Spring Lake Plat #2, recorded in Vol. 25, Pages 9 & 10, is 86 feet and desire this width to be altered to a width of 60 feet as platted in the Abraham Plat No. 1, Vol. 27, Pages 88 & 89.

PETITIONERS' NAMES	TAXING DISTRICT OF COUNTY IN WHICH PETITIONERS' OWN REAL ESTATE
Myron G. DeHoff, Trustee	Austintown Twp., Mahoning Co.
Glenn O. Turner	44 S. Raccoon Rd., Youngstown, Ohio
Leo W. Hunstyer	Norquest Blvd., Austintown Twp., Mahoning Co.
David M. Jenkins	Norquest Blvd., Austintown Twp., Mahoning Co.
Kenneth H. Nuttall	Norquest Blvd., Austintown Twp., Mahoning Co.
Hubert Tedrow	Norquest Blvd., Austintown Twp., Mahoning Co.
Glen C. Davis	Norquest Blvd., Austintown Twp., Mahoning Co.
Winford L. Budd	Norquest Blvd., Austintown Twp., Mahoning Co.
Daniel D. Baker	Norquest Blvd., Austintown Twp., Mahoning Co.
Wo Ro Morrison	Norquest Blvd., Austintown Twp., Mahoning Co.
Homer C. Baun	Norquest Blvd., Austintown Twp., Mahoning Co.
Mrs. Ethel Linn	Norquest Blvd., Austintown Twp., Mahoning Co.
Mr. Paul H. Kechler, Sr.	Norquest Blvd., Austintown Twp., Mahoning Co.
George Lintea, Jr.	Norquest Blvd., Austintown Twp., Mahoning Co.
George Wise	Norquest Blvd., Austintown Twp., Mahoning Co.
George J. Terzak	Norquest Blvd., Austintown Twp., Mahoning Co.
Virginia A. Abraham	

PUBLIC ROAD PETITION

Mahoning County, Ohio, May 26, 1950

TO THE HONORABLE BOARD OF COUNTY COMMISSIONERS OF MAHONING COUNTY, OHIO:

The undersigned petitioners, freeholders of said County residing in the vicinity of the proposed improvement hereinafter described, respectfully represent that the public convenience and welfare require the vacating of Davenport Drive, Burlington Avenue, Normandy Avenue, a Public Road on the line hereinafter described, and make application to you to institute and order proper proceedings in the premises, for vacating such roads, the same not being a road on the State Highway System.

The following is the general route and termini of said road;

Beginning at Norquest Blvd., extending North and South is Davenport Drive, 50 feet wide, lies between Kleber Avenue which are Streets running parallel with Davenport Drive and off of Norquest Blvd. As shown in the C.E. Evans Plat recopied in Vol. 22, Page 18.

Normandy Avenue, a 60 ft. wide road, as shown in the Spring Lake Park Plat #2 recorded in Vol. 25, Pages 9 & 10. This road runs at an angle North-West off Norquest Blvd. to a South East angle off of Norquest Blvd.

Burlington Avenue, a 60 ft. wide road, as shown in the Spring Lake Park Plat #2, recorded in Vol. 25, Pages 9 & 10. This road runs at an angle North-East off of Norquest Blvd. to a South-West angle off of Norquest Blvd.

PETITIONERS' NAMES	TAXING DISTRICT OF COUNTY INWHICH PETITIONERS' OWN REAL ESTATE
Myron G. DeHoff	Austintown Twp., Mahoning County
Glen O. Turner	Austintown Twp., Mahoning County
George W. Hunstyer	Austintown Twp., Mahoning County
David M. Jenkins	Austintown Twp., Mahoning County
Kenneth H. Nuttall	Austintown Twp., Mahoning County
Hubert Tedrow	Austintown Twp., Mahoning County
Glen C. Davis	Austintown Twp., Mahoning County
Winford L. Budd	Austintown Twp., Mahoning County
Daniel D. Baker	Austintown Twp., Mahoning County
Wo Ro Morrison	Austintown Twp., Mahoning County
Homer C. Baun	Austintown Twp., Mahoning County
Mrs. Ethel Linn	Austintown Twp., Mahoning County
Mr. Paul H. Kechler, Sr.	Austintown Twp., Mahoning County
George Lintea, Jr.	Austintown Twp., Mahoning County
George Wise	Austintown Twp., Mahoning County
George J. Terzak	Austintown Twp., Mahoning County
Virginia A. Abraham	Austintown Twp., Mahoning County

4

RESOLUTION-FIXING TIME AND PLACE OF VIEW AND OF FINAL HEARING AND NOTICE THEREOF ON PUBLIC ROAD PETITION

IN THE MATTER OF THE

Altering of Inglewood Ave. &
Vacating Davenport, Burlington & Normandy Avenues
Public Road
Petitioned for by Myron G. DeHoff
.....and others.

Office of County Commissioners

Mahoning County, Ohio

The Board of County Commissioners of Mahoning County, Ohio met in regular session on the 14th day of November, 1949, at the office of County Commissioners with the following members present:

Fred A. Wagner
Thomas J. Carney
Tom R. Bees

Mr. Bees moved the adoption of the following Resolution:

WHEREAS, A Petition signed by at least twelve freeholders of the County residing in the vicinity of the proposed improvement has been presented to this Board of County Commissioners requesting said Board to alter Inglewood Avenue & Vacate Davenport, Burlington and Normandy Avenues a Public Roads as described therein; therefore, be it

RESOLVED, That the 5th day of December, 1949, at11:00 o'clock P.M., be fixed as the date when we will view the proposed improvement, on which date we will meet at said roads intersection and go over the line of said proposed improvement; and be it further

RESOLVED, That the 5th day of December, 1949, at 2:00 o'clock P.M., be fixed as the date for a final hearing thereof, which hearing will be at the office of the Board; and be it further

RESOLVED, That the Clerk of this Board be and...he is hereby directed to give notice of the time and place for both such view and hearing by publication once a week for two consecutive weeks in the Youngstown Vindicator a newspaper published and having general circulation in the County, which said notice shall also state briefly the character of said proposed improvement.

Mr. Carney seconded the Resolution and the roll being called upon its adoption, the vote resulted as follows:

Mr. Wagner, Aye
Mr. Carney, Aye
Mr. Bees, Aye

Adopted the 14th day of November, 1949.

John C. Cox
Clerk, Board of County Commissioners
Mahoning County, Ohio

NOTICE OF TIME AND PLACE OF VIEW AND OF FINAL HEARING

Vacating and altering Public Road (By Publication)

Notice is hereby given that there is before the Board of County Commissioners of Mahoning County, Ohio the matter of altering Inglewood Avenue, vacating Davenport, Burlington & Normandy Avenues, Public Roads on the line hereinafter described,the general route and termini of which Roads are as follows: Item I--Altering Inglewood. Situated in the Township of Austintown, County of Mahoning and State of Ohio; Beginning at Norquest Blvd. from the North Side of the Road and extending North the width of Inglewood Avenue as shown in the Spring Lake Plat #2, recorded in Vol. 25, Pages 9 & 10, is 86 feet, and desire this width to be altered to a width of 60 feet as platted in the Abraham Plat No. 1, Vol. 27, Pages 88 & 89.

Item II. Vacating Davenport Avenue, Burlington & Normandy Avenues: Situated in the Township of Austintown, County of Mahoning and State of Ohio: Beginning at Norquest Blvd. extending north and south is Davenport Drive, 50 feet wide, lies between Anderson Avenue & Kleber Avenue which are streets running parallel with Davenport Drive and off of Norquest Blvd. As shown in the C.E. Evans Plat recopied in Vol. 22, Page 18, Normandy Avenue, a 60 feet wide road, as shown in the Spring Lake Park Plat #2 recorded in Vol. 25, Pages 9 & 10. This road runs at an angle Northeast off of Norquest Blvd. to a Northeast angle off of Norquest Blvd., Burlington Avenue, a 60 feet wide road, as shown in the Spring Lake Park Plat #2, recorded in Vol. 25, Pages 9 & 10. This road runs at an angle Northeast off of Norquest Blvd. to a Southwest angle off of Norquest Blvd.

Said Board of County Commissioners has fixed the 5th day of December, 1949, at 11:00 o'clock A.M., as the date when and said intersection of roads as the place where said Board will review the proposed improvement, and has also fixed the 5th day of December, 1949, at 2:00 o'clock P.M., at their office in the Court House of said County, in Youngstown, Ohio, as the time and place for the final hearing on said proposed improvement.

By Order of the Board of County Commissioners
Mahoning County, Ohio
John C. Cox, Clerk

THE STATE OF OHIO)
Mahoning County)

PROOF OF PUBLICATION

Personally appeared before the undersigned authority, Roseann Eddy, of the Youngstown Printing Company, publishers of the Youngstown Vindicator and Telegram, a newspaper printed and of general circulation in said County, and State, and being duly sworned, on her oath deposes and says that the notice hereto attached was published for 2 consecutive weeks and that insertions were as follows:

Nov. 23. 1949; Nov. 30, 1949;

Advertisement . Total $ 26.88

Sworn to and subscribed before me this 1st day of Dec.A.D.1949.
Thomas P. Prosser, Jr.
Notary Public Mahoning County, Ohio
Commission expires October 19, 1951

RESOLUTION---UPON VIEW OF PROPOSED IMPROVEMENT
Order to County Engineer

IN THE MATTER OF THE
Altering Inglewood Avenue & vacating
Davenport, Burlington & Normandy Avenues.

Office of County Commissioners

The Board of County Commissioners of Mahoning County, Ohio, met in Regular session on the 5th day of December, 1949, at the office of County Commissioners with the following members present:

Fred A. Wagner
Thomas J. Carney

Mr. Carney moved the adoption of the following Resolution:

WHEREAS, on the 5th day of December, 1949, the time heretofore fixed for view of the proposed improvement, we, the Board of County Commissioners having jurisdiction in said matter, went upon the line of said proposed improvement and made personal view of the proposed route and termini thereof, and after full invastigation and due consideration of all the facts and conditions pertaining thereto; therefore, be it

RESOLVED, That we do find and consider said improvement of sufficient public importance to instruct the County Engineer to make an accurate survey and plat of the same, and furnish an accurate and detailed description of the proposed improvement describing the centerline and right of way lines thereof.

RESOLVED, That the said County Engineer be and he is hereby directed to make a report in writing to htis Board, on or before the 5th day of December. 1949, the date fixed for the final hearing, setting forth his opinion either for or against said proposed improvement, and the width to which said improvement shall be opened, which shall not be less than thirty feet; said report shall be accompanied by said plat and detailed and accurate descriptions, and filed with the County Commissioners, and this cause is continued until said date.

Mr. Wagner seconded the Resolution and the roll being called upon its adoption, the vote resulted as follows:

Mr. Wagner, Aye
Mr. Carney, Aye
Mr. Bees, Absent

Adopted the 5th day of December, 1949.

John C. Cox
Clerk, Board of County Commissioners
Mahoning County, State of Ohio

REPORT OF COUNTY ENGINEER

IN THE MATTER OF THE
Altering Inglewood Ave. & Vacating
Davenport, Burlington & Normandy Ave.

County Engineer's Office
Mahoning County, Ohio
December 5, 1949

TO THE BOARD OF COUNTY COMMISSIONERS OF MAHONING COUNTY, OHIO:

The undersigned in obedience to your order dated December 5, 1949, proceeded on the 5th day of December, 1949, to make an accurate survey and plat of the Public Road proposed to be improved, and respectfully submits the following report:

In the opinion of the undersigned the proposed vacation & alteration should be granted.

An accurate survey and plat, and an accurate and detailed description of eachtract of land which the undersigned County Engineer believes will be necessary to be taken in the event the proposed improvement be made

The undersigned recommends the following changes in the proposed improvement which in his judgment should be made in the event the proposed improvement be granted, to-wit:

Samuel Gould, Jr.
County Engineer of
Mahoning Co., Ohio

RESOLUTION----------GRANTING PROPOSED IMPROVEMENT
Ordering Record, Etc.

IN THE MATTER OF THE
Altering Inglewood & Vacating
Davenport, Burlington & Normandy Avenues

Office of County Commissioners
Mahoning County, Ohio

The Board of County Commissioners of Mahoning County, Ohio met in Regular session on the 5th day of December, 1949, at the office of County Commissioners with the following members present:

Fred A. Wagner
Thomas J. Carney
Tom R. Bees

Mr. Carney moved the adoption of the following Resolution:

WHEREAS, This day this matter came on to be heard on the report, survey, plat and detailed and accurate descriptions as filed by the County Engineer, and said report having been read in open session, the Board proceeded with the hearing of testimony bearing upon the necessity of the said improvement for the public convenience or welfare and offered either for or against going forward with the proposed improvement by interested persons; and

WHEREAS, Said Board has considered said report and all the testimony offered, and all facts and conditions pertaining to said matter; therefore, be it

RESOLVED, That said Board of County Commissioners do find said improvement will serve the public convenience and welfare; and be it further

RESOLVED, That said improvements as set forth and defined in said report, survey, plat and detailed and

accurate descriptions as filed by the County Engineer be and the same is hereby granted and said road is hereby ordered altered and vacated; and be it further
RESOLVED, That the County Engineer be and he is hereby directed to cause record of the proceedings, including the survey and plat and accurate and detailed description of said County;
Mr. bees seconded the Resolution and the roll being called upon its adoption the vote resulted as follows:

Mr. Wagner, Aye
Mr. Carney, Aye
Mr. Bees, Aye

Adopted the 5th day of December, 1949

John C. Cox
Clerk, Board of County Commissioners
Mahoning County, Ohio

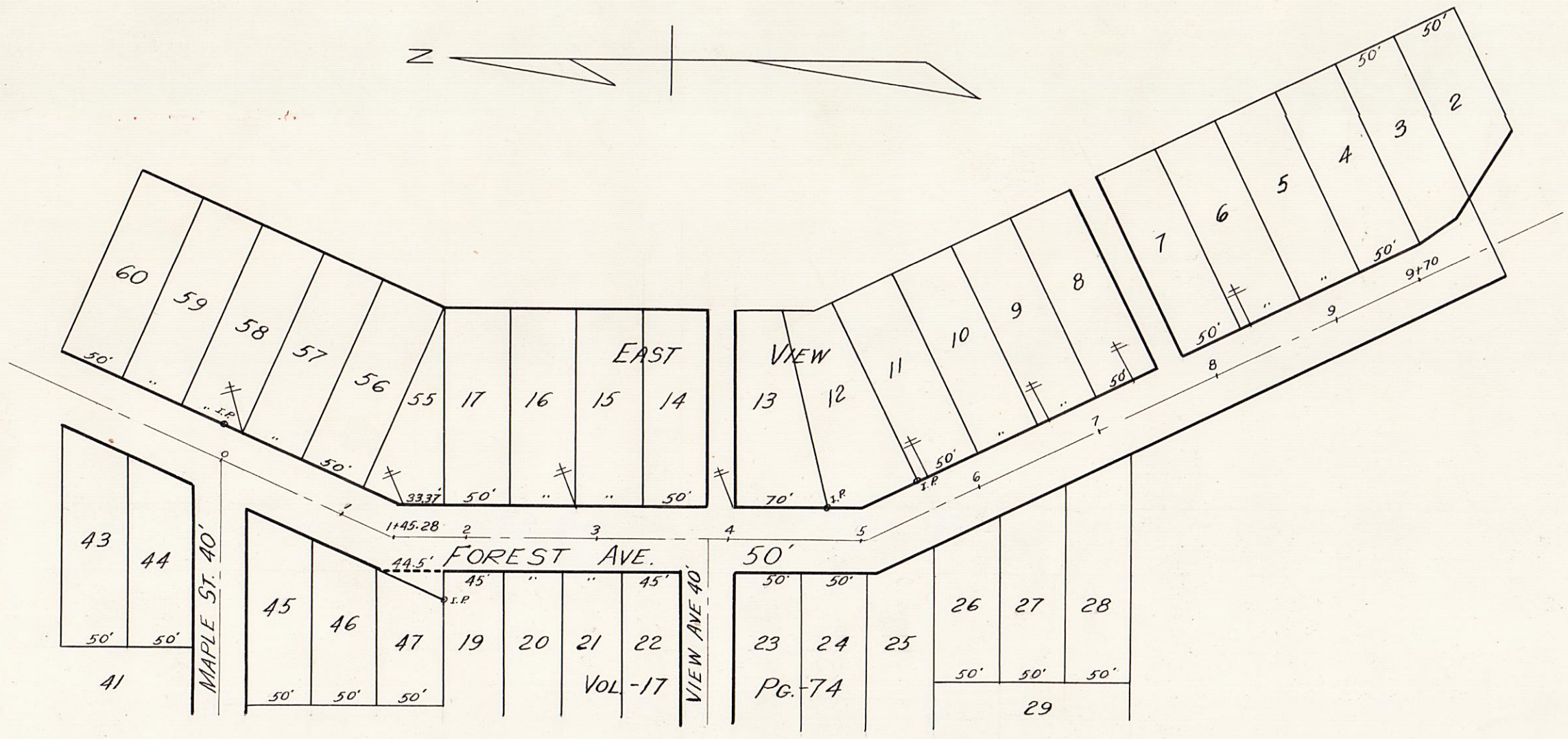

ESTABLISHING FOREST AVE.

MILTON TOWNSHIP

APPROVED MAY, 1950

PUBLIC ROAD PETITION

Mahoning County, Ohio, January, 1950

TO THE HONORABLE BOARD OF COUNTY COMMISSIONERS OF MAHONING COUNTY, OHIO:

The undersigned petitioners, freeholders of said County residing in the vicinity of the proposed improvement hereinafter described, respectfully represent that the public convenience and welfare require the establishing of a part of a Public Road on the line hereinafter described, and make application to you to institute and order proper proceedings in the premises, for establishing such road, the same not being a road on the State Highway System.

The followimg is the general route and termini of said road:

Beginning at a point on the centerline of Forest Ave., siad point being the intersection of the extended south line of Maple Avenue with the centerline of Forest Avenue, thence south-west a distance of 145.28 feet to an angle point, thence south 360.75 feet to an angle point, thence south-east to the extended south line of Lot #3 of the East View plat.

The above described road shall be 50 feet in width and shall be known as Forest Avenue.

PETITIONERS' NAMES	TAXING DISTRICT OF COUNTY IN WHICH PETITIONER OWNS REAL ESTATE
Irvin B. Leroy	Milton
Sarah E. Hout	Milton
Sophia R, Jones	Milton
Jack L. Moss	Milton
Marjorie S. Moss	Milton
Vada I. Heeter	Milton
Lawrence M. Heeter	Milton
Marjorie K. Taylor	Milton
Edward J. Taylor	Milton
Alton W. Perry	Milton
Stella M. Curry	Milton
J.R. Jones	Milton
Mildred Feemster	Milton
David R. Feemster	Milton
A. M. Burbank	Milton
Arvadia H, Burbank	Milton
Arda W. Thomas	Milton
Myrtle E. Clark	Milton
Clara J. Brown	Milton
Braden P. Brown	Milton
Clifford M. Woodside	Milton

RESOLUTION-----FIXING TIME AND PLACE OF VIEW AND OF FINAL HEARING AND NOTICE THEREOF ON PUBLIC ROAD PETITION

IN THE MATTER OF THE

Establishing Forest Road
Public Road
Petitioned for by Irvin B. Leroy
.... and others.

Office of the County Commissioners

Mahoning County, Ohio

The Board of County Commissioners of Mahoning County, Ohio met in Regular session on the 3rd day of April, 1950, at the office of County Commissioners with the following members present:

Thomas J. Carney
Tom R. Bees
Fred A. Wagner

Mr. Wagner moved the adoption of the following Resolution:

WHEREAS, A Petition signed by at least twelve freeholders of the County residing in the vicinity of the proposed improvement has been presented to this Board of County Commissioners requesting said Board to establish a part of a Public Road as described therein; therefore, be it

RESOLVED, That the 25th day of April, 1950, at 11:00 o'clock A.M., be fixed as the date when we will view the proposed improvement, on which date we will meet at siad road and go over the line of said improvement; and be it further

RESOLVED, That the 25th day of April, 1950, at 1:30 o'clock P.M., be fixed as the date for a final hearing thereof, which hearing will be at the office of the Board; and be it further

RESOLVED, That the Clerk of this Board be and he is hereby directed to give notice of the time and place for both such view and hearing by publication once a week for two consecutive weeks in the Youngstown Vindicator, a newspaper published and having general circulation in the County, which said notice shall also state briefly the character of said proposed improvement.

Mr. Bees seconded the Resolution and the roll being called upon its adoption, the vote resulted as follows:

Mr. Carney, Aye
Mr. Bees, Aye
Mr. Wagner, Aye

Adopted the 3rd day of April, 1950.

John C. Cox
Clerk, Board of County Commissioners,
Mahoning County, Ohio

NOTIC OF TIME AND PLACE OF VIEW AND OF FINAL HEARING

Establishing a part of a Public Road
(BY PUBLICATION)

Notice is hereby given that there is before the Board of County Commissioners of Mahoning County, Ohio, the matter of establishing a part of a Public Road on the line hereinafter described, known as the

Forest Road, the general route and termini of which Road are as follows: Beginning at a point on the centerline of Forest Avenue, said point being the intersection of the extended south line of Maple Avenue with the centerline of Forest Avenue, thence southwest a distance of 145.28 feet to an angle point, thence south 360.75 feet to an angle point, thence south-east to the extended line of Lot #3 of the East View Plat. The above described road shall be 50 feet in width and shall be known as Forest Avenue in Milton Township.

Said Board of County Commissioners has fixed the 25th day of April, 1950, at 11 o'clock A.M., as the date when and said road as the place where said Board will view the proposed improvement, and has fixed the 25th day of April, 1950, at 1:30 o'clock P.M., at their office in the Court House of said County, in Youngstown, Ohio as the time and place for the final hearing on sais proposed improvement.

By Order of the Board of County Commissioners,
Mahoning County, Ohio
John C. Cox
Clerk

AFFIDAVIT OF PUBLISHER SHOWING PUBLICATION OF NOTICE OF TIME AND PLACE OF VIEW AND OF FINAL HEARING
(Public Road)

THE STATE OF OHIO)
Mahoning County)

PROOF OF PUBLICATION

Personally appeared before the undersigned authority, Roseann Eddy, of The Youngstown Printing Company, publishers of the Youngstown Vindicator and Telegram, a newspaper printed and of general circulation in said County, and State, and being duly sworn, on her oath deposes and says that the notice hereto attached was published for 2 consecutive weeks and that insertions were as follows:

April 12, 1950; April 19, 1950;

Total 16.80

Roseann Eddy

Sworn to and subscribed before me this 1st day of May A.D. 1950.
Thomas P. Prosser, Jr. , Notary Public
My Commission Expires October 19, 1951

RESOLUTION----------UPON VIEW OF PROPOSED IMPROVEMENT
Order to County Engineer

IN THE MATTER OF THE
Establishing a part of Forest Avenue
Public Road

Office of County Commissioners
Mahoning County, Ohio

The Board of County Commissioners of Mahoning County, Ohio met in Special session on the 25th day of April, 1950 at the office of County Commissioners with the following members present:

Thomas J. Carney
Tom R. Bees
Fred A. Wagner

Mr. Bees moved the adoption of the following Resolution:

WHEREAS, On the 25 day of April, 1950, the time heretofore fixed for view of the proposed improvement, we, the Board of County Commissioners having jurisdiction in said matter, went upon the line of said proposed improvement and made personal view of the proposed route and termini thereof, and after full investigation and due consideration of all the facts and conditions pertaining thereto; therefore, be it

RESOLVED, That we do find and consider said improvement of sufficient public importance to instruct the County Engineer to make an accurate survey and plat of the same, and furnish an accurate and detailed description of the proposed improvement describing the center line and right of way lanes thereof.

RESOLVED, That the said County Engineer be and he is hereby directed to make a report in writing to this Board setting forth his opinion either for or against siad proposed improvement, and the width to which said improvement shall be opened, which shall not be less than thirty feet; said report shall be accompanied by said plat and detailed and accurate descriptions, and filed with the County Commissioners, and this cause is continued until said date.

Mr. Wagner seconded the Resolution and the roll being called upon its adoption, the vote resulted as follows:

Mr. Carney, Aye
Mr. Bees, Aye
Mr. Wagner, Aye

Adopted the 25th day of April, 1950

John C. Cox
Clerk, Board of County Commissioners
Mahoning County, Ohio

REPORT OF COUNTY ENGINEER

IN THE MATTER OF THE
ESTABLISHING A PART OF
FOREST AVE. IN MILTON TOWNSHIP
Public Road

County Engineer's Office
Mahoning County, Ohio
May 2, 1950

TO THE BOARD OF COUNTY COMMISSIONERS OF MAHONING COUNTY, OHIO:

The undersigned in obedience to your order dated April 25, 1950, proceeded on the 29th day of April, 1950, to make an accurate surney and plat of the Public Road proposed to be improved, and respectfully submits the following report:

In the opinion of the undersigned the proposed improvement should be granted.

The width to which said improvement should be opened is 50 feet.

An accurate survey and plat, and an accurate and detailed description of each tract of land which the undersigned County Engineer believes will be necessary to be taken in the event the

the proposed improvement be made, together with the name of each owner, accompany this report and are made a part hereof.

An accurate and detailed description of the proposed improvement describing therein the center line and right of way lines follows:

Beginning at a point on the centerline of Forest Ave,, said point being the intersection of the extended south line of Maple Avenue with the centerline of Forest Avenue, thence south-west a distance of 145.28 feet to an angle point, thence south 360.75 feet to an angle point thence south-east to the extended south line of Lot #3 of the East View Plat.

The above described road shall be 50 feet in width and shall be known as Forest Avenue.

The undersigned recommends the following changes in the proposed improvement which in his judgment should be made in the event the proposed improvement be granted to-wit:

Samuel Gould, Jr.
County Engineer of Mahoning County, Ohio

RESOLUTION----------GRANTING PROPOSED IMPROVEMENT
Ordering Record, Etc.

IN THE MATTER OF THE
ESTABLISHING FOREST AVENUE
Public Road

Office of County Commissioners,
Mahoning County, Ohio

The Board of County Commissioners of Mahoning County, Ohio, met in Special session on the 8th day of May, 1950, at the office of County Commissioners with the following members present:

Thomas J. Carney
Tom R. Bees
Fred A. Wagner

Mr. Wagner moved the adoption of the following Resolution:

WHEREAS, This day this matter came on to be heard on the report, survey plat port having been read in open session, the Board proceeded with the hearing of testimony bearing upon the necessity of the said improvement for the public convenience or welfare and offered either for or against going forward with the proposed improvement by interested persons; and

WHEREAS, Said Board has considered said report and all testimony offered, and all the facts and conditions pertaining to said matter; therefore, be it

RESOLVED, That said Board of County Commissioners, do find said improvement will serve the public convenience and welfare; and be it further

RESOLVED, That said improvement as set forth and defined in said report, survey, plat and detailed and accurate descriptions as filed by the County Engineer be and the same is hereby granted and said road is hereby ordered established 50 feet in width; and be it further

RESOLVED; That the County Engineer be and he is hereby directed to cause a record of the proceedings, including the survey and plat and accurate and detailed descriptions of said proposed improv improvement, to be forthwith entered in the proper records of said County.

Mr. Bees seconded the Resolution and the roll being called upon its adoption the vote resulted as follows:

Mr. Carney, Aye
Mr. Bees, Aye
Mr. Wagner, Aye

Adopted the 8th day of May, 1950.

John C. Cox
Clerk, Board of County Commissioners,
Mahoning County, Ohio

RESOLUTION
WIDENING PUBLIC ROAD WITHOUT PETITION
AND FIXING TIME OF VIEW AND FINAL HEARING

Office of the Board of County Commissioners,
Mahoning County, Ohio

The Board of County Commissioners of Mahoning County, Ohio met in regular session on the 28th day of February, 1949, at the office of the County Commissioners with the following members present:

Fred A. Wagner
Thomas J. Carney
Tom R. Bees

Mr. Carney moved the adoption of the following Resolution:

WHEREAS, This Board of County Commissioners is of the opinion that it will be for the public convenience or welfare to widen a part of a Public oad on the line hereinafter described known as the Western Reserve Road; the same not being a road on the State Highway System.

The following is the general route and termini of said Road:

Beginning at a point on the intersection of the centerline of the Western Reserve Road (C.H.No. 32) and the Columbiana-New Buffalo Road (C.H. No. 125), said point being on the dividing line of Boardman Township and Beaver Township; thence south 87°00' East, along the centerline of the said Western Reserve Road (C.H. No. 32) a distance of 7095 feet to a point on the said centerline of said Western Reserve Road (C.H. NO. 32); which point is 1272 feet west of the intersection of the Western Reserve Road (C.H. No. 32) and the Hitchcock Road (C.H. No. 133).

The right of way width of the present Western Reserve Road (C.H. No. 32) being 40 feet, it is proposed to widen the right-of-way width of the said Western Reserve Road (C.H. No. 32) between the above described termini, to 60 feet, by the addition of 10 feet width of the abutting property fronting on the present road north of the present right-of-way line in Boardman Township, and by the addition of 10 feet width of the abutting property fronting on the present road south of the present right-of-way line in Beaver Township; therefore, be it

RESOLVED, That the 15th day of March, 1949, at 10 o'clock A.M., be fixed as the date when said Board will view the proposed improvement, on which date we will meet at said and go over the line of said proposed improvement; and be it further

RESOLVED, That the 15th day of March, 1949, at 1:30 o'clock P.M., be fixed as the date for a final hearing thereof, which hearing will be at the office of the Board; and be it further

RESOLVED, That the Clerk of this Board be and he is hereby directed to give notice of the time and place for both such view and hearing by publication once a week for two consecutive weeks in the Youngstown Vindicator a newspaper published and having general circulation in the County, which

said notice shall also state briefly the character of said proposed improvement.

Mr. Bees seconded the Resolution and the roll being called upon its adoption the vote resulted as follows:

Mr. Wagner, Aye
Mr. Carney, Aye
Mr. Bees, Aye

Adopted the 28th day of February, 1949.

John C. Cox
Clerk, Board of County Commissioners of
Mahoning County, Ohio

NOTICE OF TIME AND PLACE OF VIEW AND OF FINAL HEARING

WIDENING A PUBLIC ROAD
(BY PUBLICATION)

Notice is hereby given that there is before the Board of County Commissioners of Mahoning County, Ohio, the matter of widening a part of a Public Road on the line hereinafter described, known as the Western Reserve Road, the general route and termini of which Road are as follows: Beginning at a point on the intersection of the centerlines of the Western Reserve Road (C.H. No. 32) and the centerlines of the Western Reserve Road (C.H. No. 32) and the Columbiana-New Buffalo Road (C.H. No. 125), said point being on the dividing line of Boardman Township and Beaver Township; thence south 87°00' East, along the centerline of the said Western Resreve Road (C.H. No. 32) a distance of 7095 feet to a point on the said centerline of the said Western Reserve Road (C.H. No. 32); which point is 1272 feet west of the intersection of the Western Reserve Road (C.H. No.32) and the Hitchcock Road (C.H. No. 133).

The right of way width of the present Western Reserve Road (C.H. No. 32) being 40 feet, it is proposed to widen the right-of-way width of the said Western Reserve Road (C.H. No. 32) between the above described termini, to 60 feet, by the addition of 10 feet of the abutting property fronting on the present road north of the present right-of-way line in Boardman Township, and by the addition of 10 feet width of the abutting property fronting on the present road south of the present right-of-way line in Beaver Township.

Said Board of County Commissioners has fixed the 15th day of March, 1949, at 10 o'clock A.M., as the date when and said road as the place where said Board will view the proposed improvement, and has also fixed the 15th day of March, 1949, at 1:30 P.M., at their office in the Court House of said County, in Youngstown, Ohio, as the time and place for final hearing on said proposed improvement.

By Order of the Board of County Commissioners,
Mahoning County, Ohio
John C. Cox
Clerk

Inserted in the Vindicator:
March 3 and 10th, 1949.

AFFIDAVIT OF PUBLISHER SHOWING PUBLICATION OF NOTICE OF TIME AND PLACE OF VIEW AND OF FINAL HEARING
(Public Road)

THE STATE OF OHIO)
MAHONING COUNTY)

PROOF OF PUBLICATION

Personally appeared before the undersigned authority, Roseann Eddy, of The Vindicator Printing Company, publishers of the Youngstown Vindicator and Telegram, a newspaper printed and of general circulation in said County, and State, and being duly sworn, on her oath deposes and says that the notice hereto attached was published for 2 consecutive weeks and that insertions were as follows:

March 3, 1949; March 10, 1949;

Roseann Eddy

Total $ 23.88
Sworn to and subscribed before me this 10th day of March A.D. 1949.

Thomas P. Prosser, Jr.
Notary Public
My Commission expires October 19, 1951

RESOLUTION----------UPON VIEW OF PROPOSED IMPROVEMENT
ORDER TO COUNTY ENGINEER

IN THE MATTER OF THE
Widening of a part of
Western Reserve Road
Public Road.

Office of County Commissioners
Mahoning County, Ohio

The Board of County Commissioners of Mahoning County, Ohio, met in Special session on the 15th day of March, 1949, at the office of the County Commissioners with the following members present:

Fred A. Wagner
Thomas J. Carney
Tom R. Bees

Mr. Carney moved the adoption of the following Resolution:

WHEREAS, On the 15th day of March, 1949, the time hereto fixed for view of the proposed improvement, we, the Board of County Commissioners having jurisdiction in said matter, went upon the line of said proposed improvement and made personal view of the proposed route and termini therof, and after full investigation and due consideration of all the facts and conditions pertaining thereto; therefore, be it

RESOLVED, That we do find and consider said improvement of sufficient public importance to instruct the County Engineer to make an accurate survey and plat of the same, and furnish an accurate and detailed description of the proposed improvement describing the center line and right of way lines thereof.

Said County Engineer shall also furnish an accurate and detailed description of each tract of land which he believes will be necessary to be taken in the event the proposed improvement be made, together with the name of each owner.

Said County Engineer shall also, at the time of making such survey, set stakes at the termini of each right of way line and at all angles between such termini, and at sufficient other points on the right of way lines so that the bounds of the proposed improvement may be discernible to property owners and other interested persons; and be ir further

RESOLVED, That the said County Engineer be and he is hereby directed to make a

WESTERN RESERVE ROAD WIDENING

SCALE FOR WIDTH IS 1" = 100'
SCALE FOR LENGHT 1" = 400'

N

STA. 80+21

1738.44

80

CURTIS A. BIEBER
65.05 Ac.

STA. 88+01.14

O.C. & H. BIEBER 1Ac.

119.5'

W. D. PUCKSTEIN 2.5Ac

132'

STA. 51+29.1

50'

C.A. & E.M. BIEBER
3 Ac

H. BIEBER
A. BIEBER

0.5A

0.5A

112'

112'

228'

STA 55+75

60'

10'

40'

10'

60'

2446'

1933.6'

CURTIS A. BIEBER
150 Ac.

STEVE & ROSE ANTONOFF
10 Ac.

70

STA. 70+62.7

MILL

CREEK

ELMER J. & E.D. RIEHL
201.5 Ac.

4197'

N. 87° 00' W

90

100

2872.36'

LAUREN L. MOFF
129.115 Ac.

60'

10'

40'

10'

110

MARY M. BEACON

132'

33.3

NETTIE E. MOFF

327'

120

60' C.H. 125

STA. 122+18

40'

COL. NEW BUFFALO RD.

RESOLUTION
WIDENING PUBLIC ROAD WITHOUT PETITION
AND FIXING TIME OF VIEW AND FINAL HEARING

Office of the Board of County Commissioners,
Mahoning County, Ohio

The board of County Commissioners of Mahoning County, Ohio, met in regular session on the 28th day of February, 1949, at the office of the County Commissioners with the following members present:

Fred A. Wagner
Thomas J. Carney
Tom R. Bees

Mr. Carney moved the adoption of the following Resolution:

WHEREAS, This Board of County Commissioners is of the opinion that it will be for the public convenience or welfare to widen a part of a Public Road on the line herein described, known as the Western Reserve Road; the same not being a road on the State Highway System.

The following is the general route and termini of said road:

Beginning at a point on the intersection of the centerlines of the Western Reserve Road (C.H. No. 32) and the Columbiana-New Buffalo Road (C.H. No. 125), said point being on the dividing line of Boardman Township and Beaver Township; thence south 87°00' East, along the centerline of the said Western Reserve Road (C.H. No. 32) a distance of 7095 feet to appoint on the said centerline of the said Western Reserve Road (C.H. No. 32); which is 1272 feet west of the intersection of the Western Reserve Road (C.H. No.32) and the Hitchcock Road (C.H. No. 133).

The right of way width of the present Western Reserve Road (C.H. No. 32) being 40 feet, it is proposed to widen the right-ofway width of the said Western Reserve Road (C.H. No. 32) between the above described termini, to 60 feet, by addition of 10 feet width of the abutting property fronting on the present road north of the present right-of-way line in Boardman Township, and by the addition of 10 feet width of the abutting property on the present road south of the present right-of-way line in BeaverTownship; therefore, be it

RESOLVED, That the 15th day of March, 1949, at 10 o'clock A.M., be fixed as the date when said Board will view the proposed improvement, on which date we will meet at said road and go over the line of said proposed improvement; and be it further

RESOLVED, That the 15th day of March, 1949, at 1:30 o'clock P.M., be fixed as the date for a final hearing thereof, which will be at the office of the Board; and be it further

RESOLVED, That the Clerk of this Board be and he is hereby directed to give notice of the time and place for both such view and hearing by publication once a week for two consecutive weeks in the Youngstown Vindicator, a newspaper published and having general circulation in the County, which said notice shall also state briefly the character of said proposed improvement.

Mr. Bees seconded the Resolution and the roll being called upon its adoption the vote resulted as follows:

Mr. Wagner, Aye
Mr. Carney, Aye
Mr. Bees, Aye

Adopted the 28th day of February, 1949.

John C. Cox
Clerk, Board of County Commissioners
Mahoning County, Ohio

NOTICE OF TIME AND PLACE OF VIEW AND OF FINAL HEARING
WIDENING A PUBLIC ROAD
(By Publication)

Notice is hereby given that there is before the Board of County Commissioners of Mahoning County, Ohio, the matter of widening a part of a Public Road on the line hereinafter described, known as the Western Reserve Road, the general route and termini of which Road are as follows: Beginning at a point on the intersection of the centerlines of the Western Reserve Road (C.H. No. 32) and the centerlines of the Western Reserve Road (C.H. No. 32) and the Columbiana-New Buffalo Road (C.H. No. 125), said point being on the dividing line of Boardman Township and Beaver Township; thence south 87°00' East, along the centerline of the said Western Reserve Road (C.H. No. 32) a distance of 7095 feet to a point on the said centerline of the said Western Reserve Road (C.H. No. 32); which point is 1272 feet west of the intersection of the Western Reserve Road (C.H. No. 32) and the Hitchcock Road (C.H. No. 133).

The right of way width of the present Western Reserve Road (C.H. No. 32) being 40 feet, it is proposed to widen the right-of-way width of the said Western Reserve Road (C.H. No. 32) between the above described termini, to 60 feet, by the addition of 10 feet width of the abutting property fronting on the present road north of the present right-of-way line in Boardman Township, and by addition of 10 feet width of the abutting property fronting on the present road south of the present right-of-way line in Beaver Township.

Said Board of County Commissioners has fixed the 15th day of March, 1949, at 10 o'clock A.M., as the date when and said road as the place where said Board will view the proposed improvement, and has also fixed the 15th day of March, 1949, at 1:30 P.M., at their office in the Court House of said County, in Youngstown, Ohio, as the time and place for the final hearing on said proposed improvement.

By Order of the Board of County Commissioners,
Mahoning County, Ohio
John C. Cox, Clerk

Inserted in the Vindicator:
March 3 and 10th, 1949.

AFFIDAVIT OF PUBLISHER SHOWING PUBLICATION OF NOTICE AND PLACE OF VIEW AND OF FINAL HEARING
(Public Road)

THE STATE OF OHIO)
Mahoning County)

PROOF OF PUBLICATION

Personally appeared before the undersigned authority, Roseann Eddy, of the Vindicator Printing Company, publishers of the Youngstown Vindicator and Telegram, a newspaper printed and of general circulation in said County, and State, and being duly sworn, on her oath deposes and says that the notice hereto attached was published for 2 consecutive weeks and that insertions were as follows:

March 3, 1949; March 10, 1949;

Total $ 23.88

Roseann Eddy

Sworn to and subscribed before me this 10th day of March A.D. 1949

Thomas P. Prosser, Jr.
Notary Public
My Commission Expires October 19,1951

RESOLUTION----------UPON VIEW OF PROPOSED IMPROVEMENT
ORDER TO COUNTY ENGINEER

IN THE MATTER OF THE
Widening of a part of
Western Reserve Road
Public Road

Office of County Commissioners,
Mahoning County, Ohio

The Board of County Commissioners of Mahoning County, Ohio, met in Special session on the 15th day of March, 1949, at the office of the County Commissioners with the following members present:

Fred A. Wagner
Thomas J. Carney
Tom R. Bees

Mr. Carney moved the adoption of the following Resolution:

WHEREAS, On the 15th day of March, 1949, the time heretofore fixed for view of the proposed improvement, we, the Board of County Commissioners having jurisdiction in said matter, went upon the line of said proposed improvement and made personal view of the proposed route and termini thereof, and after full investigation and due consideration of all the facts and conditions pertaining thereto; therefore, be it

RESOLVED, That wedo find and consider said improvement of sufficient public importance to instruct the County Engineer to make an accurate survey and plat of the same, and furnish an accurate and detailed description of the proposed improvement describing the center line and right of way lines thereof.

Said County Engineer shall also furnish an accurate and detailed description of each tract of land which he believes will be necessary to be taken in the event the proposed improvement be made, together with the name of each owner.

Said County Engineer shall also, at the time of making such survey, set stakes at the termini of each right of way line and at all angles between such termini, and at sufficient other points on the right of way lines so that the bounds of the proposed improvement may be discernible to property owners and other interested persons; and be it further

RESOLVED, That the said County Engineer be and he is hereby directed to make a report in writing to this Board setting forth his opinion either for or against said proposed improvement, and the width to which said improvement shall be opened, which shall not be less than thirty feet; said report shall be accompanied by said plat and detatiled and accurate descriptions, and filed with the County Commissioners, and this cause is continued until said date.

Mr. Bees seconded the Resolution and the roll being called upon its adoption, the vote resulted as follows:

Mr. Wagner, aye
Mr. Carney, aye
Mr. Bees, aye

Adopted the 15th day of March, 1949.

John C. Cox
Clerk, Board of County Commissioners,
Mahoning County, Ohio

REPORT OF COUNTY ENGINEER

IN THE MATTER OF THE
Widening of a part of
Western Reserve Road
Public Road

County Engineer's Office
Mahoning County, Ohio
March 21, 1949

TO THE BOARD OF COUNTY COMMISSIONERS OF MAHONING COUNTY, OHIO:

The undersigned in obedience to your order dated March 15, 1949, proceeded on the 15th day of March, 1949, to make an accurate survey and plat of the Public Road proposed to be improved, and respectfully submits the following report:

In the opinion of the undersigned theproposed improvement should be granted.

The width to which said improvement should be opened is 60 feet.

An accurate survey and plat, and an accurate and detailed description of each tract of land which the undersigned County Engineer believes will be necessary to be taken in the event the proposed improvement be made, together with thename of each owner, accompany this report and are made a part hereof.

An accurate and detailed description of the proposed improvement describing therein the center line and right of way lines follows:

Beginning at a point on the intersection of the centerlines of the Western Reserve Road (C.H. No. 32) and the Columbiana-New Buffalo Road (C.H. No. 125), said point being on the dividing line of Boardman Township and Beaver Township; thence south 87°00' East, along the centerline of the said Western Reserve Road (C.H. No. 32) a distance of 7095 feet to a point on the said centerline of the said Western Reserve Road (C.H. No. 32); whichpointis1272feet west of the intersection of the Western Reserve Road (C.H. No. 32) and the Hitchcock Road (C.H. No. 133).

DETAILED DESCRIPTION OF EACH TRACT OF LAND NECESSARY TO BE TAKEN IF PROPOSED IMPROVEMENT BE MADE

Report of County Engineer Owners' Names.	Per Auditor's Duplicate	Range	Town	Section	No. of Lot or Survey	Detailed Description of Each Tract of Land Necessary To Be Taken If Proposed Improve- Be Made		Acres
ELMER J. & E. D. Riehl	201.5 AC	2	1		G.L. 15	Boardman Twp.	4197' x 30'	2.892
CURTIS A. BIEBER	150 AC	2	2		G.L. 15	Boardman Twp.	2446' x 30'	1.684
CURTIS A. BIEBER	65.05 AC	2	13	4		Beaver Twp.	1738' x 30'	1.198
STEVE & ROSE ANTONOFF	10 AC	2	13	3		Beaver Twp.	1933.6' x 30'	1.332
LAUREN L. MOFF	129.115 AC	2	13	4		Beaver Twp.	2199.36' x 30'	2.203
NETTIE E. MOFF	0.285 AC	2	13	4		Beaver Twp.	55.5' x 30'	0.038
MARY M. BEACON	1.0 AC	2	13	4		Beaver Twp.	132' x 30'	0.091

RESOLUTION--------GRANTING PROPOSED IMPROVEMENT
ORDERING RECORD, ETC.

IN THE MATTER OF THE
Widening of a part of
WESTERN RESERVE ROAD
Public Road

Office of County Commissioners,
Mahoning County, Ohio

The Board of County Commissioners of Mahoning County, Ohio, met in Regular session on the 4th day of April, 1949, at the office of County Commissioners with the following members present:

Fred A. Wagner
Tom R. Bees

Mr. Bees moved the adoption of the following Resolution:

WHEREAS, This day this matter came on to be heard on the report, survey, plat port having been read in open session, the Board proceeded with the hearing of testimony bearing upon the necessity of the said improvement for the public convenience or welfare and offered either for or against going forward with the proposed improvement by interested persons; and

WHEREAS, Said Board has considered said report and all the testimony offered, and all the facts and conditions pertaining to said matter; therefore, be it

RESOLVED, That said Board of County Commissioners do find said improvement will serve the public convenience and welfare; and be it further

RESOLVED, That said improvement as set forth and defined in said report, survey, plat and detailed and accurate descriptions as filed by the County Engineer be and the same is hereby granted and said road is hereby ordered widened to 60 feet in width; and be it further

RESOLVED and determined to proceed with said improvement and the same is hereby granted and said road is ordered widened to 60 feet in width, and be it further

RESOLVED, That the County Engineer be and he is hereby directed to cause a record of the proceedings, including the survey and plat and accurate and detailed description of said proposed improvement, to be forthwith entered in the proper road record of said County.

Mr. Wagner seconded the Resolution and the roll being called upon its adoption the vote resulted as follows:

Mr. Wagner, aye
Mr. Carney, absent
Mr. Bees, aye

Adopted the 4th day of April, 1949.

John C. Cox
Clerk, Board of County Commissioners,
Mahoning County, Ohio

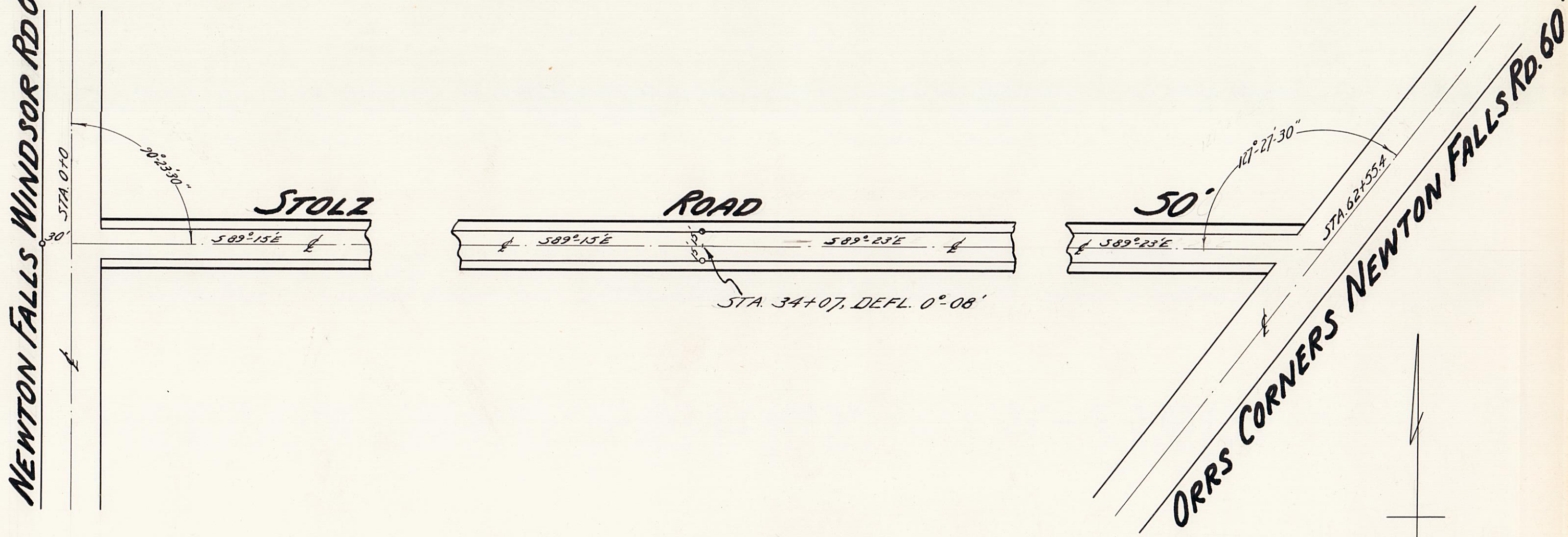

MILTON TOWNSHIP

WIDENING OF STOLTZ RD. FROM EXISTING 30' FEET TO 50' FEET

DATE: APRIL 16, 1947

SCALE 1" = 50'

PUBLIC ROAD PETITION

Diamond, Ohio 2-1-47

TO THE HONORABLE BOARD OF COUNTY COMMISSIONERS OF MAHONING COUNTY, OHIO:

The undersigned petitioners, freeholders of said County residing in the vicinity of the proposed improvement hereinafter described, respectfully represent that the public convenience and welfare require the widening-grading and improving of Stoltz Road No. 158 a Public Road on the line hereinafter described, and make application to you to institute and order proper proceedings in the premises, for widening, grading and improving such road, the same not being a road on the State Highway System.

The following is the general route and termini of said road:

Beginning at Intersection of Orrs Corners & Newton Falls Road and ending at intersection of Road 534 im Milton Township

PETITIONERS' NAMES	TAXING DISTRICT OF COUNTY IN WHICH PETITIONERS OWNS REAL ESTATE
Bales J. Force	Milton Twp., Mahoning County
Vera M. Force	Milton Twp., Mahoning County
Lora Lucille Mercer	Milton Twp., Mahoning County
Carl L. Mercer	Milton Twp., Mahoning County
Rollie Pittman	Milton Twp., Mahoning County
Evelyn Pittman	Milton Twp., Mahoning County
Elmer Klingerman	Milton Twp., Mahoning County
Johm M. Adam	Milton Twp., Mahoning County
David H. Routsour	Milton Twp., Mahoning County
Clara Williams	Milton Twp., Mahoning County
Francis L. Williams	Milton Twp., Mahoning County
Rand H. Johns P.M.	Palmyra, Diamond, P.O., Portage County
Mary Yochman	Diamond, Ohio
F.M. Burkey	Diamond, Ohio
Kazmer Prozy	Diamond, Ohio
Katherine Prozy	Diamond, Ohio

RESOLUTION--FIXING TIME AND PLACE OF VIEW AND OF FINAL HEARING AND NOTICE THEREOF ON PUBLIC ROAD PETITION

IN THE MATTER OF THE
Widening, grading & improving
of Stoltz
Public Road
Petitioned for by Carl L. Mercer,
Milton Twp., and others

Office of County Commissioners,
Mahoning County, Ohio

The Board of County Commissioners of Mahoning County, Ohio, met in regular session on the 17th day of March, 1947, at the office of County Commissioners with the following members present:

Thomas J. Carney
Tom R. Bees
Fred A. Wagner

Mr. Wagner moved the adoption of the following Resolution:

WHEREAS, A Petition signed by at least twelve freeholders of the County residing in the vicinity of the proposed improvement has been presented to this Board of County Commissioners requesting said Board to widen, grade, & improve a Public Road as described therein; therefore, be it

RESOLVED, That the 8th day of April, 1947, at 11 o'clock A.M., be fixed as the date when we will view the proposed improvement, on which date we will meet at said road and go over the line of said proposed improvement; and be it further

RESOLVED, That the 8th day of April, 1947, at 1:30 o'clock P.M., be fixed as the date for a final hearing thereof, which hearing will be at the office of the Board; and be it further

RESOLVED, That the Clerk of this Board be and he is hereby directed to give notice of the time and place for both such view and hearing by publication once a week for two consecutive weeks in the Youngstown Vindicator a newapaper published and having general circulation in the County, which said notice shall also state briefly the character of said proposed improvement.

Mr. Bees seconded the Resolution and the roll being called upon its adoption, the vote resulted as follows:

Mr. Carney, aye
Mr. Bees, aye
Mr. Wagner, aye

Adopted the 17th day of March, 1947

John C. Cox
Clerk, Board of County Commissioners,
Mahoning County, Ohio

NOTICE OF TIME AND PLACE OF VIEW AND OF FINAL HEARING
Widening, grading and improving Public Road
(BY PUBLICATION)

Notice is hereby given that there is before the Board of County Commissioners of Mahoning County, Ohio, the matter of widening, grading and improving a Public Road on the line hereinafter described, known as the Stoltz Road, the general route and termini of which Road are as follows: Beginning at intersection of Orrs Corners & Newton Falls Road and ending at intersection of Road 534 in Milton Twp.

Said Board of County Commissioners has fixed the 8th day of April, 1947, at 11 o'clock A.M., as the date when and said road as the place where said Board will view the proposed improvement, and has also fixed the 8th day of April, 1947, at 1:30 o'clock P.M., at their office in the Court House of said County, in Youngstown, Ohio, as the time and plaee for the final hearing on said proposed improvement.

Published in Youngstown Vindicator
March 29, 1947
April 5, 1947

By Order of the Board of County Commissioners,
Mahoning County, Ohio
John C. Cox, Clerk

AFFIDAVIT OF PUBLISHER SHOWING PUBLICATION OF NOTICE OF TIME AND PLACE OF VIEW AND OF FINAL HEARING
(Public Road)

THE STATE OF OHIO)
Mahoning County)

PROOF OF PUBLICATION

Personally appeared before the undersigned authority, Roseann Eddy, of The Vindicator Printing Company, publishers of the Youngstown Vindicator and Telegram, a newspaper printed and of general circulation in said County, and State, and being duly sworn, on her oath deposes and says that the notice hereto attached was published for 2 consecutive weeks and that insertions were as follows:

March 29, 1947; April 5, 1947;

Advertisement $ 12.32
Total $ 12.32

Roseann Eddy

Sworn to and subscribed before me this 5th day of April A.D. 1947 Thomas Phillip Prosser Jr.
Notary Public
My Commission Expires Sept.29,1948

RESOLUTION-----UPON VIEW OF PROPOSED IMPROVEMENT
ORDER TO COUNTY ENGINEER

IN THE MATTER OF THE
Widening, grading and
improving of Stoltz Road
Public Road

Office of County Commissioners
Mahoning County, Ohio

The Board of County Commissioners of Mahoning County, Ohio, met in special session on the 8th day of April, 1947, at the office of County Commissioners with the following members present:

Thomas J. Carney
Tom R. Bees
Fred A. Wagner

Mr. Bees moved the adoption of the following Resolution:

WHEREAS, On the 8th day of April, 1947, the time heretofore fixed for view of the proposed improvement, we, the Board of County Commissioners having jurisdiction in said matter, went upon the line of said proposed improvement and made personal view of the proposed route and termini thereof, and after full investigation and due consideration of all the facts and conditions pertaining thereto; therefore, be it

RESOLVED, That we do find and consider said improvement of sufficient public importance to instruct the County Engineer to make an accurate survey and plat of the same, and furnish an accurate and detailed description of the proposed improvement describing the center line and right of way lines thereof.

Said County Engineer shall also furnish an accurate and detailed description of each tract of land which he believes will be necessary to be taken in the event the proposed improvement be made, together with the name of each owner.

Said County Engineer shall also, at the time of making such survey, set stakes at the termini of each right of way line and at all angles between such termini, and at sufficient other points on the right of way lines so that the bounds of the proposed improvement may be discernible to property owners and other interested persons; and be it further

RESOLVED, That the said County Engineer be and he is hereby directed to make a report in writing to this Board, on the 8th day of April, 1947, the date fixed for the final hearing, setting forth his opinion either for or against said proposed improvement, and the width to which said improvement shall be opened, which shall not be less than thirty feet; said report shall be accompanied by said plat and detailed and accurate descriptions, and filed with the County Commissioners, and this cause is continued until said date.

Mr. Wagner seconded the Resolution and the roll being called upon its adoption, the vote resulted as follows:

Mr. Carney, aye
Mr. Bees, aye
Mr. Wagner, aye

Adopted the 8th day of April, 1947

John C. Cox
Clerk, Board of County Commissioners,
Mahoning County, Ohio

REPORT OF COUNTY ENGINEER

IN THE MATTER OF THE
Widening of the Stoltz Road
from 30'to 50'
Public Road

County Engineer's Office
Mahoning County, Ohio
April 8, 1947

TO THE BOARD OF COUNTY COMMISSIONERS OF MAHONING COUNTY, OHIO:

The undersigned in obedience to your order dated April 8, 1947, proceeded on the 8th day of April, 1947, to make an accurate survey and plat of the Public Road proposed to be improved, and respectfully submits the following report:

In the opinion of the undersigned the proposed improvement should be granted.

The width to which said improvement should be opened is 50' feet.

An accurate survey and plat, and an accurate and detailed description of each tract of land which the undersigned County Engineer believes will be necessary to be taken in the event the proposed improvement be made, together with the name of each owner, accompany this report and are made a part hereof.

An accurate and detailed description of theproposed improvement describing therein the center line and right of way lines follows:

Beginning in the center line of S.H. #919, known as the Newton Falls Windsor Road at its intersection with the Stoltz Road; thence S. 89° 15' E, along the center line of said Stoltz Road a distance of 4500 Feet; thence S. 89°23' E, a distance of 1700 feet to the center line of C.H. #51, known as the Orrs Corners Newton Falls Road. This point being the easterlyterminus of this improvement.

Samuel Gould, Jr.
County Engineer of Mahoning County,Ohio

RESOLUTION----------GRANTING PROPOSED IMPROVEMENT
ORDERING ORDER, ETC.

IN THE MATTER OF THE
Widening,grading and
improving of Stoltz Road
Public Road

Office of County Commissioners,
Mahoning County, Ohio.

The Board of County Commissioners of Mahoning County, Ohio, met in special session on the 16th day of April, 1947, at the office of the County Commissioners with the following

members present:

Thomas J. Carney
Tom R. Bees
Fred A. Wagner

Mr. Bees moved the adoption of the following Resolution:

WHEREAS, This day this matter came on to be heard on the report, survey, plat and detailed and accurate descriptions as filed by the County Engineer, and said report having been read in open session, the Board proceeded with the hearing of testimony bearing upon the necessity of the said improvement for the public convenience or welfare and offered either for or against going forward with the proposed improvement by interested persons; and

WHEREAS, Said Board has considered said report and all the testimony offered, and all the facts and conditions pertaining to said matter; therefore, be it

RESOLVED, That said Board of County Commissioners do find said improvement will serve the public convenience and welfare; and be it further

RESOLVED and determined to proceed with said improvement and the same is hereby granted and said road is ordered widened to 50 feet in width, and be it further

RESOLVED, That the County Engineer be and he is hereby directed to cause a record of thr proceedings, including the survey and plat and accurate and detailed description of said proposed improvement, to be forthwith entered in the proper road records of said County.

Mr. Wagner seconded the Resolution and roll being called upon its adoption the vote resulted as follows:

Mr. Carney,	aye
Mr. Bees,	aye
Mr. Wagner,	aye

Adopted the 16th day of April, 1947.

John C. Cox
Clerk, Board of County Commissioners.
Mahoning County, Ohio

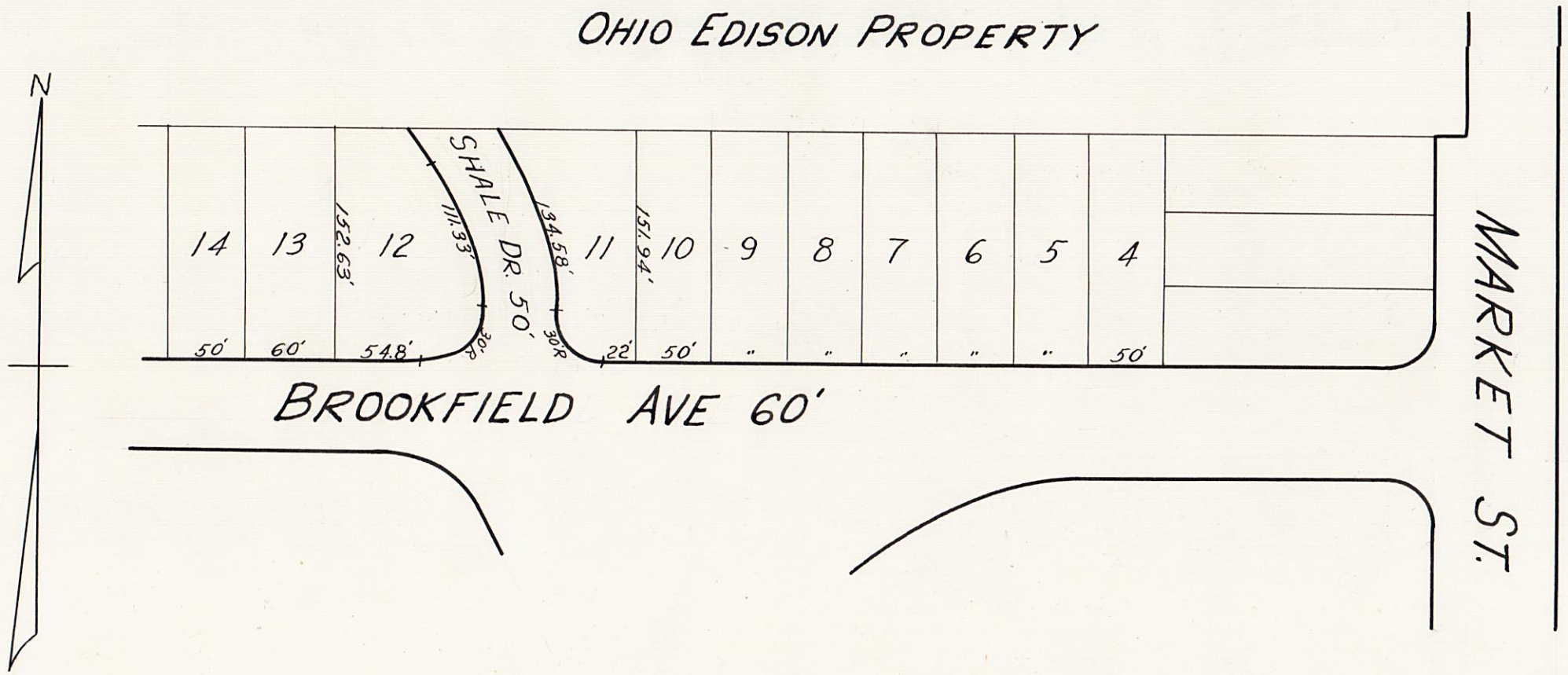

SCALE 1"=100'

VACATION OF SHALE DRIVE

BOARMAN TOWNSHIP

APPROVED JULY, 1949

27

RESOLUTION
VACATING A PUBLIC ROAD WITHOUT PETITION
AND FIXING TIME OF VIEW AND FINAL HEARING

Office of the Board of County Commissioners,
Mahoning County, Ohio

The Board of County Commissioners of Mahoning County, Ohio, met in regular session on the 11th day of July, 1949, at the office of County Commissioners with the following members present:

Fred A. Wagner
Thomas J. Carney
Tom R. Bees

Mr. Carney moved the adoption of the following Resolution:

WHEREAS, This Board of County Commissioners is of the opinion that it will be for the public convenience or welfare to vacate Shale Drive a Public Road on the line hereinafter described, the same not being a road on the State Highway System.

The following is the general route and termini of said Road:

Beginning at a point on the north line of Brookfield Avenue that is a distance of 22 feet west of the southeast corner of lot #11 in the Boardman Park Plat; thence by curve to the right having a radius of 30 feet for a distance 44.04 feet to a point; thence by a curve to the left having a radius of 272 feet for a distance of 134.58 feet along the westerly line of lot #11 to the south line of lands of the Ohio Edison Co.; thence west along the south line of the Ohio Edison Co. land a distance of 65 feet to the northeast corner of Lot #12; thence southeasterly by a curve to the right having a radius of 272 feet for a distance of 20.8 feet to a point thence by a curve to right having a radius of 222 feet for a distance of 111.33 feet to a point thence by a curve to the right having a radius of 30 feet for a distance of 51.84 feet to the north line of Brookfield Avenue to the place of beginning as shown in Mahoning County Record of Plats Vol. 19, Page 108. Situated in the Township of Boardman; therfore, be it

RESOLVED, That the 11th day of July, 1949, at 9:30 o'clock A.M., be fixed as the date when said Board will view the proposed improvement, on which date we will meet at said road and go over the line of said proposed improvement; and be it further

RESOLVED, That the 11th day of July, 1949, at 11 o'clock A.M., be fixed as the date for a final hearing Thereof, which hearing will be at the office of the Board; and be it further

RESOLVED, That the Clerk of this Board be and he is hereby directed to give notice of the time and place for both such view and hearing by publication once a week for two consecutive weeks in the Youngstown Vindicator, a newspaper published and having general circulation in the County which said notice shall also state briefly the character of said proposed improvement.

Mr. Bees seconded the Resolution and the roll being called upon its adoption the vote resulted as follows:

Mr. Carney, aye
Mr. Bees, aye
Mr. Wagner, aye

Adopted the 11th day of July, 1949.

John C. Cox
Clerk, Board of County Commissioners of
Mahoning County, Ohio

NOTICE OF TIME AND PLACE OF VIEW AND OF FINAL HEARING
VACATE PUBLIC ROAD
(BY PUBLICATION)

Notice is hereby given that there is before the Board of County Commissioners of Mahoning County, Ohio, the matter of vacating a Public Road on the line hereinafter described, known as the Shale Drive, the general route and termini of which Road are as follows: Beginning at a point on the north line of Brookfield Avenue that is a distance of 22 feet west of the south east corner of lot #11 in the Boardman Park Plat; thence by a curve to the right having a radius of 30 feet for a distance 44.04 feet to a point; thence by a curve to the left having a radius of 272 feet for a distance of 134.58 feet along the westerly line of lot #11 to the south line of lands of the Ohio Edison Co; thence west along the south line of the Ohio Edison Co. land a distance of 65 feet to the northeast corner of Lot #12 thence south easterly by a curve to the right having a radius of 272 feet for a distance of 20.8 feet to a point thence by a curve to right having a radius of 222 feet for a distance of 111.33 feet to a point thence by a curve to the right having a radius of 30 feet for a distance of 51.84 feet to the north line of Brookfield Avenue to the place of beginning as shown in Mahoning County Record of Plats Vol. 19, Page 108. Situated in the Township of Boardman.

Said Board of County Commissioners has fixed the 27th day of July, 1949, at 9:30 o'clock A.M., as the date when and said road as the place where said Board will view the proposed improvement, and has also fixed the 11th day of July, 1949, at 11 o'clock A.M., at their office in the Court House of said County, in Youngstown, Ohio, as the time and place for the final hearing on said proposed improvement.

By Order of the Board of County Commissioners,
Mahoning County, Ohio.
John C. Cox, Clerk.

AFFIDAVIT OF PUBLISHER SHOWING PUBLICATION OF NOTICE OF TIME AND PLACE OF VIEW AND OF FINAL HEARING
(Public Road)

THE STATE OF OHIO)
Mahoning County)

PROOF OF PUBLICATION

Parsonally appeared before the undersigned authority, Roseann Eddy, of The Vindicator Printing Company, publishers of the Youngstown Vindicator and Telegram, a newspaper printed and of general circulation in said County,and State, and being duly sworn, on her oath deposes and says that the notice hereto attached was published for 2 consecutive weeks and that insertions were as follows:

July 15, 1949; July 22, 1949

Total $20.16

Roseann Eddy

Sworn to and subscribed before me this 1st day of Aug. A.D. 1949.

Thomas P. Prosser Jr.
Notary Public
My Commission Expires October 19,1951

RESOLUTION----------UPON VIEW OF PROPOSED IMPROVEMENT
ORDER TO COUNTY ENGINEER

IN THE MATTER OF THE
Vacating Shale Drive
Public Road

Office of County Commissioners
Mahoning County, Ohio

The Board of County Commissioners of Mahoning County, Ohio, met in special session on the 27th day of July, 1949, at the office of County Commissioners with the following members present:

Fred A. Wagner
Thomas J. Carney

Mr. Carney moved the adoption of the following Resolution:

WHEREAS, On the 27th day of July, 1949, the time heretofore fixed for view of the proposed improvement, we, the Board of County Commissioners having jurisdiction in said matter, went upon the line of said proposed improvement and made personal view of the proposed route and termini thereof, and after full investigation and due consideration of all the facts and conditions pertaining thereto; therefore, be it

RESOLVED, That we do find and consider said improvement of sufficient public importance to instruct the County Engineer to make an accurate survey and plat of the same, and furnish an accurate and detailed description of the proposed improvement describing the center line and right of way lines thereof.

Said County Engineer shall also, at the time of making such survey, set stakes at the termini of each right of way line and at all angles between such termini, and at sufficient other points on the the right of way lines so that the bounds of the proposed improvement may be discernible to property owners and other interested persons; and be it further

RESOLVED, That the said County Engineer be and he is hereby directed to make a report in writing to this Board.

Mr. Wagner seconded the Resolution and the roll being called upon its adoption, the vote resulted as follows:

Mr. Wagner, aye
Mr. Carney, aye
Mr. Bees, absent

Adopted the 27th day of July, 1949.

John C. Cox
Clerk, Board of County Commissioners,
Mahoning County, Ohio

REPORT OF COUNTY ENGINEER

IN THE MATTER OF THE
VACATING SHALE DRIVE
PUBLIC ROAD

County Engineer's Office
Mahoning County, Ohio
August 5, 1949

TO THE BOARD OF COUNTY COMMISSIONERS OF MAHONING COUNTY, OHIO:

The undersigned in obedience to your order dated July 27, 1949, proceeded on the 28th day of July, 1949, to make an accurate survey and plat of the Public Road proposed to be improved, and respectfully submits the following report:

In the opinion of the undersigned the proposed improvement should be granted.

An accurate survey and plat, and an accurate and detailed description of each tract of land which the undersigned County Engineer believes will be necessary to be taken in the event the proposed improvement be made, together with the name of each property owner, accompany this report and are made a part hereof.

An accurate and detailed description of the proposed improvement describing therein the center line and right of way lines follows:

Situated in the Township of Boardman, State of Ohio and being known as Shale Drive Bounded and Described as follows: Beginning at a point on the north line of Brookfield Avenue that is a distance of 22 feet west of the southeast corner of lot#11 in the Boardman Park Plat; thence by a curve to to the right having a radius of 30 feet for a distance 44.04 feet to a point; thence by a curve to the left having a radius 272 feet for a distance of 134.58 feet along the westerly line of lot #11 to the south line of lands of the Ohio Edison Co; thence west along the south line of the Ohio Edison Co. land a distance of 65 feet to the northeast corner of lot #12; thence south easterly by a curve to the right having a radius of 272 feet for a distance of 20.8 feet to a point 111.33 feet to a point thence by a curve to the right having a radius of 30 feet for a distance of 51.84 feet to the north line of Brookfield Avenue to the place of beginning as shown in Mahoning County Record of Plats Vol. 19 Page 108.

Samuel Gould, Jr.
County Engineer of Mahoning County, Ohio.

RESOLUTION----------GRANTING PROPOSED IMPROVEMENT
ORDERING RECORD, ETC.

IN THE MATTER OF THE
VACATING OF SHALE DRIVE
PUBLIC ROAD

Office of County Commissioners,
Mahoning County, Ohio

The Board of County Commissioners of Mahoning Countu, Ohio, met in regular session on the 8th day of August, 1949, at the office of County Commissioners with the following members present:

Fred A. Wagner
Thomas J. Carney
Tom R. Bees

Mr. Carney moved the adoption ofthe following Resolution:

WHEREAS, This day this matter came on to be heard on the report, survey, plat and detailed and accurate descriptions as filed by the County Engineer, and said report having been read in open session, the Board proceeded with the hearing of testimony bearing upon the necessity of the said improvement for the public convenience or welfare and offered either for or against going forward with the proposed improvement by interested persons; and

WHEREAS, Said Board has considered said report and all the testimony offered, and all the facts and conditions pertaining to said matter; therefore, be it

RESOLVED, That said Board of County Commissioners do find said improvement will serve the public convenience and welfare; and be it further

RESOLVED and determined to proceed with said improvement, it being the opinion of this Board of County Commissioners that the improvement is of sufficient importance to the public to cause the compensation and damages on account thereof to be paid to the persons entitled thereto out of the County Treasury and such mehtod of payment of compensation and damages is hereby ordered; and be it further

RESOLVED, That the County Engineer be and he is hereby directed to cause a record of the proceedings, including the survey and plat and accurate and detailed description of said proposed improvement, to be forthwith entered in the proper road record of said County.

Mr. Bees seconded the Resolution and the roll being called upon its adoption the vote resulted as follows:

Mr. Wagner, aye
Mr. Carney, aye
Mr. Bees, aye

Adopted the 8th day of August, 1949.

John C. Cox
Clerk, Board of County Commissioners,
Mahoning County, Ohio.

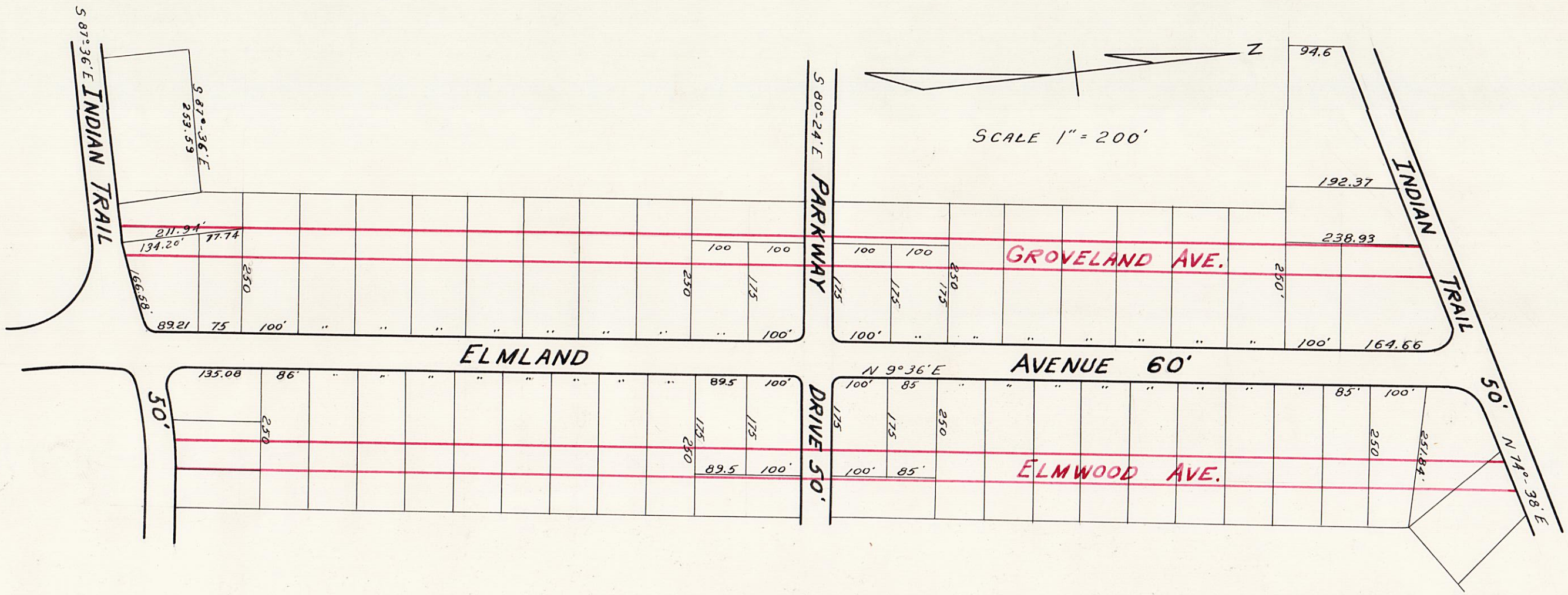

VACATION OF GROVELAND AVE. AND ELMWOOD AVE.

POLAND TOWNSHIP

JUNE 29, 1948

PETITION

TO: Thomas J. Carney
Fred A. Wagner and
Thomas Bees, as
Commissioners in and
for Mahoning County, Ohio

The undersigned, HARVEY R. WORTHINGTON, owner of the property platted and known as Residential Park, Poland Township, Ohio, respectfully petitions this Board of Commissioners for the vacation of the following streets heretofore platted and of record as shown in Plat Volume 21 at Pages 13-14 of the Records of Plats found in the office of the County Recorder, Mahoning County, Ohio, i.e. Groveland Avenue and Elmwood Avenue. The reason for the vacation desired of those two streets from said plat is that it is for the convenience and welfare of the public that they be vacated, the owner of said property having replatted the entire tract into larger and more desirable sizes with adequate streets; wherefore, and in view thereof, said two streets are now superfluous and undesirable.

This petitioner prays for the due passage and enactment of a resolution allowing vacation of said two streets. Attached hereto as an exhibit is copy of the replat, and in red is shown Groveland Avenue and Elmwood Avenue, the two streets desired to be abandoned.

Harvey R. Worthington

Commonwealth of Pennsylvania:
ss.
County of Allegheny ;

Before me, the undersigned authority, personally appeared HARVEY R.WORTHINGTON, who being duly sworn, says that the facts set forth in the foregoing are true as he verily believes.

Harvey R. Worthington

Sworn to before me and subscribed in my presence this 26th day of April, 1948.

Margaret M. Windstein
Notary Public
My Commission Expires
January 2, 1949.

RESOLUTION--FIXING TIME AND PLACE OF VIEW AND OF FINAL HEARING AND NOTICE THEREOF ON PUBLIC ROAD PETITION
IN THE MATTER OF THE
VACATING OF GROVELAND AVENUE AND
ELMWOOD AVENUE
PUBLIC ROAD

Office of County Commissioners,
Mahoning County, Ohio

Petitioned for by Harvey R. Worthington.

The Board of County Commissioners of Mahoning County, Ohio, met in regular session on the 7th day of June, 1948, at the office of County Commissioners with the following members present:

Tom R. Bees
Fred A. Wagner
Thomas J. Carney

Mr. Wagner moved the adoption of the following Resolution:

WHEREAS, A Petition signed by a freeholder of the County residing in the vicinity of the proposed improvement has been presented to this Board of County Commissioners requesting said Board to vacate Groveland Avenue and Elmwood Avenue a Public Road as described therein; therefore, be it

RESOLVED, That the 29th day of June, 1948, at 9:30 o'clock A.M., be fixed as the date when we will view the proposed improvement, on which date we will meet at said Avenues and go over the line of said proposed improvement; and be it further

RESOLVED, That the 29th day of June, 1948, at 11:00 o'clock A,M., be fixed as the date for a final hearing thereof, which hearing will be at the office of the Board; and be it further

RESOLVED, That the Clerk of this Board be and he is hereby directed to give notice of the time and place for both such view and hearing by publication once a week for two consecutive weeks in the Youngstown Vindicator, a newspaper published and having general circulation in the County, which said notice shall also state briefly the character of said proposed improvement.

Mr. Carney seconded the Resolution and the roll being called upon its adoption the vote resulted as follows:

Mr. Bees, aye
Mr. Wagner, aye
Mr. Carney, aye

Adopted the 7th day of June, 1948.

John C. Cox
Clerk, Board of County Commissioners,
Mahoning County, Ohio

NOTICE OF TIME AND PLACE OF VIEW AND OF FINAL HEARING
VACATING PUBLIC ROAD
(By Publication)

Notice is hereby given that there is before the County Commissioners of Mahoning County, Ohio, the matter of vacating a Public Road on the line hereinafter described, known as the Groveland Avenue and Elmwood Avenue, the general route and termini of which Road are as follows: Situated in the township of Poland, County of Mahoning, the State of Ohio, and being known as Grove land Road in the Residential Park Plat bounded and described as follows: Beginning at the intersection of the center line of Groveland Road with the Northerly line of Burgess Run Road thence N 9° 36' E along the center line of Groveland Road to the southerly line of Indian Trail, said road is 50 feet wide as shown in Mahoning County Records of Plats Vol. 21 Pages 13 & 14.

Being known as Elmwood Road bounded and described as follows: Beginning at a point in the center line of Elmwood Road that is 25 feet west of the southwest corner of Lot No. 186, thence N 9° 36' E along the center line of Elmwood Road to the southerly line of Indian Trail said road is 50 feet wide as shown in Mahoning County Records of Plats Vol. 21 Pages 13 & 14.

Said Board of County Commissioners has fixed the 29th day of June, 1948, at 9:30 o'clock A.M., as the date when and said road as the place where said Board will view the proposed improvement, and has also fixed the 29th day of June, 1948, at 11 o'clock A.M., at their office in the Court House of said County, in Youngstown, Ohio, as the time and place for the final hearing on said proposed improvement.

Insert in the Vindicator
June 9th and June 16th, 1948.
Jr. Vol. #38, Page #477

By Order of the Board of County Commissioners,
Mahoning County, Ohio
John C. Cox, Clerk

AFFIDAVIT OF PUBLISHER SHOWING PUBLICATION OF NOTICE OF TIME AND PLACE OF VIEW AND OF FINAL HEARING
(Public Road)

THE STATE OF OHIO, Mahoning County, ss: PROOF OF PUBLICATION

Personally appeared before the undersigned authority, Roseann Eddy, of the Vindicator Printing Company, publishers of the Youngstown Vindicator and Telegram, a newspaper printed and of general circulation in said County, and State, and being duly sworn, on her oath deposes and says that the notice hereto attached was published for 2 consecutive weeks and that insertions were as follows:

June 9, 1948; June 16, 1948

Advertisement $ 20.02
Total $ 20.02

Roseann Eddy

Sworn to and subscribed before me this 16th day of June A.D. 1948.

Thomas Phillip Prosser Jr.
Notary Public
My Commission Expires Sept.29,1948

RESOLUTION-------UPON VIEW OF PROPOSED IMRROVEMENT
ORDER TO COUNTY ENGINEER

IN THE MATTER OF THE
VACATING GROVELAND AND
ELMWOOD AVENUES
PUBLIC ROAD

Office of County Commissioners,
Mahoning County, Ohio.

The Board of County Commissioners of Mahonig County, Ohio, met in regular session on the 29th day of June, 1948, at the office of the County Commissioners with the following members present:

Tom R. Bees
Fred A. Wagner
Thomas J. Carney

Mr. Wagner moved the adoption of the following Resolution:

WHEREAS, On the 29th day of June, 1948, the time heretofore fixed for view of the proposed improvement, we, the Board of County Commissioners having jurisdiction in said matter, went upon the line of said proposed improvement and made personal view of the proposed route and termini thereof, and after full investigation and due consideration of all the facts and conditions pertaining thereto; therefore, be it

RESOLVED, That the said County Engineer be and he is hereby directed to make a report in writing to this Board, on or before the 29th day of June, 1948, the date fixed for the final hearing, setting forth his opinion either for or against said proposed improvement; said report shall be accompanied by said plat and detailed and accurate descriptions, and filed with the County Commissioners, and this cause is continued until said date.

Mr. Carney seconded the Resolution and the roll being called upon its adoption the vote resulted as follows:

Mr. Bees, aye
Mr. Wagner, aye
Mr. Carney, aye

Adopted the 29th day of June, 1948.

John C. Cox
Clerk, Board of County Commissioners,
Mahoning County, Ohio

REPORT OF COUNTY ENGINEER

IN THE MATTER OF THE
Vacation of Groveland Road and
Elmwood Road
Public Road

County Engineer's Office
Mahoning County, Ohio
June 29, 1948.

TO THE BOARD OF COUNTY COMMISSIONERS OF MAHONING COUNTY, OHIO:

The undersigned in obedience to your order dated June 29, 1948, proceeded to make an accurate survey and plat of the Public Road proposed to be improved, and respectfully submits the following report:

In the opinion of the undersigned the proposed improvement should be granted.

An accurate survey and plat, and an accurate and detailed description of each tract of land which the undersigned County Engineer believes will be necessary to be taken in the event the proposed improvement be made, together with the name of each owner, accompany this report and are made a part hereof.

An accurate and detailed description of the proposed improvement describing therein the center line and right of way lines follows:

Situated in the Township of Poland, County of Mahoning and State of Ohio, and being known as Groveland Road in the residential Park Plat and bounded and described as follows:

Beginning at the intersection of the center line of Groveland Road with the northerly line of Burgess RunRoad, which point of intersection is 25 feet east of the southeast corner of Lot #193, as lots are numbered in the Mahoning County ecords of Plats, Vol. 21, Pages 13 & 14; thence N 9°-36' E along the center line of Groveland Road to the southerly line of Indian Trail. Said road is 50 feet in width being 25 feet east and west of theabove described center line.

Being known as Elmwood Road bounded and described as follows:

Beginning at the intersection of the center line of Elmwood Road with the northerly line of Burgess Run Road, which point of intersection is 25 feet west of the southwest corner of Lot #186 as lots are numbered in the Mahoning County Records of Plats, Vol. 21, Pages 13 & 14, thence N 9°-36' E along the center line of Elmwood Road to the southerly line of Indian Trail. Said road is 50 feet in width, being 25 feet east and west of the above described center line,

Samuel Gould, Jr.
County Engineer of Mahoning County, Ohio
By Albert Coope, Deputy

RESOLUTION-----GRANTING PROPOSED IMPROVEMENT
ORDERING RECORD, ETC.

IN THE MATTER OF THE
Vacating of Groveland &
Elmwood Avenues
Public Road

Office of County Commissioners,
Mahoning County, Ohio.

The Board of County Commissioners of Mahoning County, Ohio, met in regular session on the 9th day of August, 1948, at the office of County Commissioners with the following members present:

Tom R. Bees
Fred A. Wagner
Thomas J. Carney

Mr. Wagner moved the adoption of the following Resoltuion:

WHEREAS, This day this matter came on to be heard on the report as filed by the County Engineer, and said report having been read in open session, the Board proceeded with the hearing of testimony bearing upon the necessity of the said improvement for the public convenience or welfare and offered either for or against going forward with the proposed improvement by interested persons: and

WHEREAS, Said Board has considered said report and all the testimony offered, and all the facts and conditions pertaining to said matter; therefore, be it

RESOLVED, That said Board of County Commissioners do find said improvement will serve the public convenience and welfare; and be it further

RESOLVED, That said improvement as set forth and defined in said report, survey, plat and detailed and accurate descriptions as filed by the County Engineer be and the same is hereby granted and said roads are hereby ordered vacated, and be it further

RESOLVED, That the County Engineer be and he is hereby directed to cause a record of the proceedings, including the survey and plat and accurate and detailed description of said proposed improvement, to be forthwith entered in the proper road records of said County.

Mr. Carney seconded the Resolution and the roll being called upon its adoption the vote resulted as follows:

Mr. Bees, aye
Mr. Wagner, aye
Mr. Carney, aye

Adopted the 9th day of August, 1948.

John C. Cox
Clerk, Board of County Commissioners,
Mahoning County, Ohio

YOUNGSTOWN ROAD 60'

MARY WORMLEY 8.27 A.

W.C. & A.M. FREED 1.5 A.

93.1

707'

93.1

RD. 50'

CANFIELD

BEARD'S LANE 24.75'

MESSERLY

ELMER R. LYNN 155.84 A.

SCALE 1" = 100'

CANFIELD TOWNSHIP

GREAT LOT NO. 12

VACATION OF BEARD'S LANE
DATE: APRIL 24, 1950

PUBLIC ROAD PETITION

Youngstown, Ohio March 15, 1950

TO THE HONORABLE BOARD OF COUNTY COMMISSIONERS OF MAHONING COUNTY, OHIO:

The undersigned petitioners, freeholders of said County residing in the vicinity of the proposed improvement hereinafter described, respectfully represent that the public convenience and welfare require the vacating of Beard's Lane a Public Road on the line hereinafter described, and make application to you to institute and order proper proceedings in the premises, for vacating such road, the same not being a road on the State Highway System.

The following is the general route and termini of said road:

Situated in Great Lot 12, Canfield Township, Mahoning County, Ohio, and being that parcel of land described as the "Road" leading from the Youngstown-Canfield Road to the premises described in a deed from B.F. Morris, Sheriff of Mahoning County, Ohio, to H.M. Wormley as recorded in Deed Volume 279 Page 607, Mahoning County record of deeds.

Said Road is 24.75 feet in width and extends easterly from said Youngstown-Canfield Road to Messerly Road, and is bounded on the north by lands of Ross E. Wormley and Mary A. Wormley, and on the south by lands owned by Ralph H. Lynn, Edith Lynn and Emma C. Lynn, deceased. Said Road contains 0.911 of an acre of land.

PETITIONERS' NAMES	TAXING DISTRICT OF COUNTY IN WHICH PETITIONER OWNS REAL ESTATE
Edith Lynn	Canfield Twp.
Emma C. Lynn	Canfield Twp.
Ralph H. Lynn	Canfield Twp.
Faye A. Lynn	Canfield Twp.
Donald L. Donaldson	Canfield Twp.
Janette V. Donaldson	Canfield Twp.
Katherine E. Donaldson	Canfield Twp.
Ross E. Wormley	Canfield Twp.
Mary A. Wormley	Canfield Twp.
James L. Higley	Canfield Twp.
Maude Mc Cormick	Canfield Twp.
Edith Miller	Canfield Twp.
Roy Miller	Canfield Twp.
Ada Mae Johnson	Canfield Twp.
Charles S. Crane	Canfield Twp.
Dorothy E. Crane	Canfield Twp.
Ada O. Mc Cracken	Canfield Twp.
Hilda C. Mc Cracken	Canfield Twp.

RESOLUTION--FIXING TIME AND PLACE OF VIEW AND OF FINAL HEARING AND NOTICE THEREOF ON PUBLIC ROAD PETITION

IN THE MATTER OF THE
VACATING OF BEARD'S LANE
PUBLIC ROAD
Petitioned for by Edith Lynn, and others

Office of County Commissioners,
Mahoning County, Ohio

The Board of County Commissioners of Mahoning County, Ohio, met in regular session on the 27th day of March, 1950, at the office of County Commissioners with the following members present:

Thomas J. Carney
Tom R. Bees
Fred A. Wagner

Mr. Wagner moved the adoption of the following Resolution:

WHEREAS, A Petition signed by at least twelve freeholders of the County residing in the vicinity of the proposed improvement has been presented to this Board of County Commissioners requesting said Board to vacate a Public Road as described therein; therefore, be it

RESOLVED, That the 18th day of April, 1950, at 10:30 o'clock A.M., be fixed as the date when we will view the proposed improvement, on which date we will meet at said road and go over the line of said proposed improvement; and be it further

RESOLVED, That the 18th day of April, 1950, at 2 o'clock P.M., be fixed as the date for a final hearing thereof, which hearing will be at the office of the Board; and be it further

RESOLVED, That the Clerk of htis Board be and he is hereby directed to give notice of the time and place for both such view and hearing once a week for two consecutive weeks in the Youngstown Vindicator a newspaper published and having general circulation in the County, which said notice shall state briefly the character of said proposed improvement.

Mr. Bees seconded the Resolution and the roll being called upon its adoption, the vote resulted as follows:

Mr. Carney, aye
Mr. Bees, aye
Mr. Wagner, aye

Adopted the 27th day of March, 1950.

John C. Cox
Clerk, Board of County Commissioners,
Mahoning County, Ohio

NOTICE OF TIME AND PLACE OF VIEW AND OF FINAL HEARING
VACATING PUBLIC ROAD
(By Publication)

Notice is hereby given that there is before the Board of County Commissioners of Mahoning County, Ohio, the matter of vacating a Public Road on the line hereinafter described, known as the Beard's Lane, the general route and termini of which Road are as follows: Situated in Great Lot 12, Canfield Township, Mahoning County, Ohio, and being that parcel of land described as the "Road" leading from the Youngstown-Canfield Road to the premises described in a deed from B.F. Morris, Sheriff of Mahoning County, Ohio, to H,M. Wormley as recorded in Deed Volume 279, Page 607, Mahoning County records of deeds. Siad Road is 24.75 feet in width and extends easterly from said Youngstown-Canfield Road to Messerly Road, and is bounded on the north by lands of Ross E. Wormley and Mary A. Wormley, and on the south by lands of Ralph H. Lynn, Edith Lynn and Emma C. Lynn as the heirs and devisees of Elmer R. Lynn, deceased. Said Road contains 0.911 of an acre of land.

Said Board of County Commissioners has fixed the 18th day of April, 1950, at 10:30 o'clock A.M., as the date when and said road as the place where said Board will view the proposed improvement, and has also fixed the 18th day of April, 1950, at 2;00 o'clock P.M., at their office in the Court House of said County, in Youngstown, Ohio, as the time and place for the final hearing on said proposed improvement.

Advertised
April 4th & 11th, 1950.

By Order of the Board of County Commissioners,
Mahoning County, Ohio
John C. Cox, Clerk

AFFIDAVIT OF PUBLISHER SHOWING PUBLICATION OF NOTICE OF TIME AND PLACE OF VIEW AND OF FINAL HEARING
(Public Road)

THE STATE OF OHIO)
Mahoning County)

PROOF OF PUBLICATION

Personally appeared before the undersigned authority, Roseann Eddy, of The Vindicator Printing Company, publishers of the Youngstown Vindicator and Telegram, a newspaper printed and of general circulation in said County, and State, and being duly sworn, on her oath deposes and says that the notice hereto attached was published for 2 consecutive weeks and that insertions were as follows:

April 4, 1950; April 11, 1950

Total $18.48

Roseann Eddy

Sworn to and subscribed before me this 1st day of May A.D. 1950

Thomas P. Prosser Jr.
Notary Public
My Commission Expires October19, 1951

RESOLUTION----------UPON VIEW OF PROPOSED IMPROVEMENT
ORDER TO COUNTY ENGINEER

IN THE MATTER OF THE
VACATING OF BEARD'S LANE
PUBLIC ROAD

Office of County Commissioners,
Mahoning County, Ohio.

The Board of County Commissioners of Mahoning County, Ohio, met in special session on the 18th day of April, 1950, at the office of the County Commissioners with the following members present:

Thomas J. Carney
Tom R. Bees
Fred A. Wagner

Mr. Wagner moved the adoption of the following Resolution:

WHEREAS, On the 18th day of April, 1950, the time heretofore fixed for view of the proposed improvement, we, the Board of County Commissioners having jurisdiction in said matter, went upon the line of said proposed improvement and made personal view of the proposed route and termini thereof, and after full investigation and due consideration of all the facts and conditions pertaining thereto; therefore be it

RESOLVED, That the said County Engineer be and he is hereby directed to make a report in writing to this Board, the date fixed for the final hearing, setting forth his opinion either for or against said proposed improvement, and the width to which said improvement shall be opened, which shall not be less than thirty feet; said report shall be accompanied by said plat and detailed and accurate descriptions, and filed with the County Commissioners, and this cause is continued until said date.

Mr. Bees seconded the Resolution and the roll being called upon its adoption, the vote resulted as follows:

Mr. Carney, aye
Mr. Bees, aye
Mr. Wagner, aye

Adopted the 18th day of April, 1950.

John C. Cox
Clerk, Board of County Commissioners,
Mahoning County, Ohio

REPORT OF COUNTY ENGINEER

IN THE MATTER OF THE
VACATING OF BEARD'S LANE
PUBLIC ROAD

COUNTY ENGINEER'S OFFICE
MAHONING COUNTY, OHIO.
April 19, 1950

TO THE BOARD OF COUNTY COMMISSIONERS OF MAHONING COUNTY, OHIO:

The undersigned in obedience to your order dated April 18, 1950, proceeded on the 20th day of April, 1950, to make an accurate survey and plat of the Public Road proposed to be improved, and respectfully submits the following report:

In the opinion of the undersigned the proposed improvement should ge granted.

An accurate survey and plat, and an accurate and detailed description of each tract of land which the undersigned County Engineer believes will be necessary to be taken in the event the proposed improvement be made, together with the name of each owner, accompany this report and are made a part hereof.

An accurate and detailed description of the proposed improvement describing therein the center line and right of way lines follows:

Situated in Great Lot 12, Canfield Township, Mahoning County, Ohio, and being that parcel of land described as the "Road" leading from the Youngstown-Canfield Road to the premises described in a deed from B.F. Morris, Sheriff of Mahoning County, Ohio, to H.M. Wormley as recorded in Deed Volume 279 Page 607, Mahoning County records of deeds.

Said Road is 24.75 feet in width and extends easterly from said Youngstown-Canfield Road to Messerly Road, and is bounded on the north by lands of Ross E. Wormley and Mary A. Wormley and on the south by lands owned by Ralph H. Lynn, Edith Lynn and Emma C. Lynn as the heirs and devisees of Elmer R. Lynn, deceased. Said Road contains 0.911 of an acre of land.

Samuel Gould, Jr.
County Engineer of Mahoning County, Ohio

RESOLUTION-----GRANTING PROPOSED IMPROVEMENT
ORDERING RECORD, ETC.

IN THE MATTER OF THE
VACATING OF BEARD'S LANE
PUBLIC ROAD

Office of County Commissioners,
Mahoning County, Ohio

The Board of County Commissioners of Mahoning County, Ohio, met in regular session on the 24th day of April, 1950, at the office of the County Commissioners with the following members present:

Thomas J. Carney
Tom R. Bees
Fred A. Wagner

Mr. Wagner moved the adoption of the following Resolution:

WHEREAS, This day this matter came on to be heard on the report, survey, plat and detailed and accurate descriptions as filed by the County Engineer, and said report having been read in open session, the Board proceeded with the hearing of testimony bearing upon the necessity of said improvement for the public convenience or welfare and offered either for or against going forward with the proposed improvement by interested persons; and

WHEREAS, Said Board has considered said report and all testimony offered, and all the facts and conditions pertaining to said matter; therefore, be it

RESOLVED, That said Board of County Commissioners do find said improvement will serve the public convenience and welfare; and be it further

RESOLVED, That said improvement as set forth and defined in said report, survey, plat and detailed and accurate descriptions as filed by the County Engineer be and the same is hereby

granted and said road is hereby ordered vacated and be it further

RESOLVED, That the County Engineer be and he is hereby directed to cause a record of the proceedings, including the survey and plat and accurate and detailed description of said proposed improvement, to be forthwith entered in the proper road records of said County.

Mr. bees seconded the Resolution and the roll being called upon its adoption the vote resulted as follows:

Mr. Carney, aye
Mr. Bees, aye
Mr. Wagner, aye

Adopted the 24 day of April, 1950.

John C. Cox
Clerk, Board of County Commissioners,
Mahoning County, Ohio

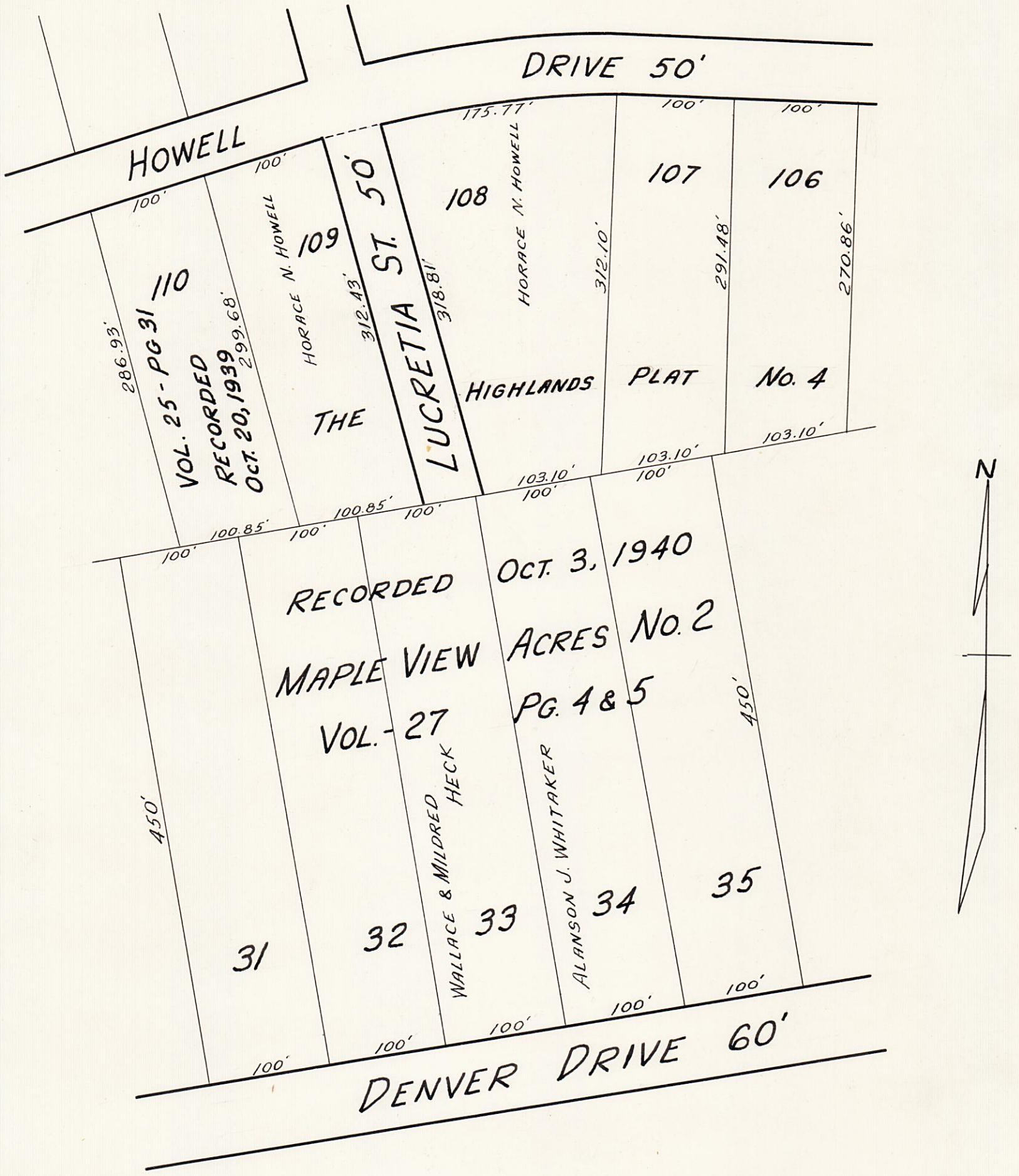

VACATION OF LUCRETIA STREET

POLAND TOWNSHIP

FEBRUARY 6, 1950

PUBLIC ROAD PETITION

Youngstown, Ohio
Dec. 14, 1949

TO THE HONORABLE BOARD OF COUNTY COMMISSIONERS OF MAHONING COUNTY, OHIO:

The undersigned petitioners, freeholders of said County residing in the vicinity of the proposed improvement hereinafter described, respectfully represent that the public convenience and welfare require the vacation of a part of a Public Street on the line hereinafter described, and make application to you to institute and order proper proceedings in the premises, for vacation of such street the same not being a street on the State Highway System.

The following is the general route and termini of said road:

Beginning at that portion of Lucretia St. in Poland Township, south of Howell Drive to the Maple View Acres #2 as recorded in Volume 27 Page 4 and 5 of record of Plats in Mahoning County.

Beginning at the North East corner of lot #109 in the Highlands Plat #4 as recorded in Volume 25 Page 31 of Mahoning County Record of Plats which is also the north west corner of Lucretia Street, thense south along lot #109 312.143 feet to the north line of Maple View acres #2 as recorded in Vol. 27 Page 4 and 5 which is a point im lot #33 of said subdivision thence easterly along the line of said subdivision to the south west corner of Lot #108 in the Highlands Plat #4 thense northerly along the west line of lot #108 in the said subdivision 318.81 feet to the north west corner of lot #108 thense westerly along the south line of Howell Drive a distance of 50 ft. to the place of beginning.

PETITIONERS' NAMES	TAXING DISTRICT OF COUNTY IN WHICH PETITIONER OWNS REAL ESTATE
Horace N. Howell	Poland Township
Mildred J. Heck Lot #33	Poland Township
Wallace H. Heck Lot #33	Poland Twp.
Alanson J. Whitaker Lot #34	Poland Twp.
C. N. Lindberg Lot 109	Poland Twp,
Estella M. Heck	Poland Twp.
Paul A. Wire	Poland Twp.
Charles E. Harmon	Poland Twp.
Elizabeth Lodwick	Poland Twp.
Ray G. Howell	Poland Twp.
Francis Wickbacher	Poland Twp.
Lloyd L. Butler	Poland Twp.

RESOLUTION--FIXING TIME AND PLACE OF VIEW ANF OF FINAL HEARING AND NOTICE THEREOF ON PUBLIC ROAD PETTTION IN THE MATTER OF THE
Vacation of a portion
of Lucretia Street
Public Road
Petitioned for by Horace Howell,
and others.

Office of County Commissioners,
Mahoning County, Ohio

The Board of County Commissioners of Mahoning County, Ohio, met in regular session on the 3rd day of January, 1950, at the office of County Commissioners with the following members prsent:

Thomas J. Carney
Tom R. Bees
Fred A. Wagner

Mr. Bees moved the adoption of the following Resolution:

WHEREAS, A Petition signed by at least twelve freeholders of the County residing in the vicinity of the proposed improvement has been presented to this Board of County Commissioners requesting said Board to vacate a part of a Public Road as described therein; therefore, be it

RESOLVED, That the 25th day of January, 1950, at 10:30 o'clock A.M., be fixed as the date when we will view the proposed improvement, on which date we will meet at said road and go over the line of said proposed improvement; and be it further

RESOLVED, That the 25th day of January, 1950, at 1:30 o'clock P.M., be fixed as the date for a final hearing thereof, which hearing will be at the office of the Board; and be it further

RESOLVED, That the Clerk of htis Board be and he is hereby directed to give notice of the time and place for both such view and hearing by publication once a week for two consecutive weeks in the Youngstown Vindicator, a newspaper published and having general circulation in the County, which said notice shall also state briefly the character of said proposed improvement.

Mr. Wagner seconded the Resolution and the roll being called upon its adoption the vote resulted as follows:

Mr. Carney, aye
Mr. Bees, aye
Mr. Wagner, aye

Adopted the 3rd day of January, 1950

John C. Cox
Clerk, Board of County Commissioners,
Mahoning County, Ohio

AFFIDAVIT OF PUBLISHER SHOWING PUBLICATION OF NOTICE OF TIME AND PLACE OF VIEW AND OF FINAL HEARING
(Public Road)

THE STATE OF OHIO)
Mahoning County)

PROOF OF PUBLICATION

Personally appeared before the undersigned authority, Roseann Eddy, of The Vindicator Printing Company, publishers of the Youngstown Vindicator and Telegram, a newspaper printed and of general circulation in said County, and State, and being duly sworn, on her oath deposes and says that the notice hereto attached was published for 2 consecutive weeks and that insertions were as follows:

Jan. 13, 1950; Jan. 20, 1950

Total $21.84

Roseann Eddy

Sworn to and subscribed before me this 23rd day of Jan. A.D. 1950.

Thomas P. Prosser Jr.
Notary Public
My Commission Expires October 19, 1951

NOTICE OF TIME AND PLACE OF VIEW AND OF FINAL HEARING
Vacation of a Public Road
(By Publication)

Notice is hereby given that there is before the Board of County Commissioners of Mahoning County, Ohio, the matter of vacating a Public Road on the line hereinafter described, known as Lucretia Street, the general route and termini of which Road are as follows: That portion of Lucretia Street in Poland Toanship south of Howell Drive to the Maple View Acres #2, as recorded in Volume 27 Page 4 and 5, of record of Plats in Mahoning County.

Beginning at the Northeast corner of lot #109 in the Highlands Plat #4 as recorded in Volume 25 Page 31 of Mahoning County Record of Plats which is also the north west corner of Lucretia Street; thence south along loy #109 312.43 feet to the north line of Maple View Acres #2 division; thence easterly along the north line of said subdivision to the southwest corner of Lot #108 in the Highlands Plat #4; thence northerly along the westline of Lot #108 in the said subdivision 318.81 feet to the northwest corner of lot #108 thence westerly along the south line of Howell Drive a distance of 50 feet to the place of Beginning.

Said Board of County Commissioners has fixed the 25th day of January, 1950, at 10:30 o'clock P.M., as the date when and said road as the place where said Board will view the proposed improvement, and has also fixed the 25th day of January, 1950, at 1:30 o'clock P.M., at their office in the Court House of said County, in Youngstown, Ohio, as the time and place for the final hearing on said proposed improvement.

Insert in Vindicator
Jan, 13th & 20th, 1950
Jr. Vol. #39, Page 362

By Order of the Board of County Commissioners,
Mahoning County, Ohio
John C. Cox, Clerk.

RESOLUTION---------UPON VIEW OF PROPOSED IMPROVEMENT
ORDER TO COUNTY ENGINEER

IN THE MATTER OF THE
Vacation of a portion of
Lucretia Street
Public Road

Office of County Commissioners
Mahoning County, Ohio

The Board of County Commissioners of Mahoning County, Ohio, met in Special session on the 25th day of January, 1950, at the office of County Commissioners with the following members present:

Thomas J. Carney
Tom R. Bees
Fred A. Wagner

Mr. Bees moved the adoption of the following Resolution:

WHEREAS, On the 25th day of January, 1950, the time heretofore fixed for view of the proposed improvement, we, the Board of County Commissioners having jurisdiction in said matter, went upon the line of said proposed improvement and made personal view of the proposed route and termini thereof, and after full investigation and due consideration of all the facts and conditions pertaining thereto; therefore, be it

RESOLVED, That the said County Engineer be and he is hereby directed to make a report in writing to this Board, setting forth his opinion either for or against said proposed improvement, and the width to which said improvement shall be opened, which shall not be less than thirty feet; said report shall be accompanied by said plat and detailed and accurate descriptions, and filed with the County Commissioners, and this cause is continued until said date.

Mr. Carney seconded the Resolution and the roll being called upon its adoption, the vote resulted as follows:

Mr. Carney, aye
Mr. Bees, aye
Mr. Wagner, aye

Adopted the 25th day of January, 1950

John C. Cox
Clerk, Board of County Commissioners,
Mahoning County, Ohio

REPORT OF COUNTY ENGINEER

IN THE MATTER OF THE
Vacation of a portion of
Lucretia St.
Public Road

County Engineer's Office
Mahoning County, Ohio
February 6, 1950

TO THE BOARD OF COUNTY COMMISSIONERS OF MAHONING COUNTY, OHIO:

The undersigned in obedience to your order dated January 25, 1950, proceeded on the 3rd day of February, 1950, to make an accurate survey and plat of the Public Road proposed to be improved, and respectfully submits the following report:

In the opinion of the undersigned the proposed improvement should be granted.

An accurate survey and plat, and an accurate and detailed description of each tra tract of land which the undersigned County Engineer believes will be necessary to be taken in the event the proposed improvement be made, together with the name of each owner, accompany this report and are made a part hereof.

An accurate and detailed description of the proposed improvement describing therein the center line and right of way lines follows:

That portion of Lucretia Street in Poland Township south of Howell Drive to the Maple View Acres #2, asrecorded in Volume 27, page 4 and 5, of record of Plats in Mahoning County.

Beginning at the northeast corner of lot #109 in the Highlands Plat #4 as recorded in Volume 25, Page 31 of Mahoning County Record of Plats which is also the north west corner of Lucretia Street; thence south along lot #109 312.43 feet to the north line of Maple View Acres #2 as recorded in Vol. 27, Page 4 and 5 which is apoint in lot #33 of said subdivision; thence easterly along the north line in the Highlands Plat #4; thence northerly along the west line of lot #108 in the said subdivision 318.81 feet to the northwest corner of lot #108 thence westerly along the south line of Howell Drive a distance of 50 feet to the place of beginning.

RESOLUTION------GRANTING PROPOSED IMPROVEMENT
ORDERING RECORD, ETC.

IN THE MATTER OF THE
Vacating a part of
Lucretia Street
Public Road

Office of County Commissioners,
Mahoning County, Ohio

The Board of County Commissioners of Mahoning County, Ohio, met in regular session on the 6 day of February, 1950, at the office of Mahoning County Commissioners with the following members present:

Thomas J. Carney
Tom R. Bees
Fred A. Wagner

Mr. Bees moved the adoption of the following Resolution:

WHEREAS, This day this matter came on to be heard on the report, survey, plat and detailed and accurate descriptions as filed by the County Engineer, and said report having been read in open session, the Board proceeded with the hearing of testimony bearing upon the necessity of the said improvement for the public convenience or welfare and offered either for or against going forward with the proposed improvement by interested persons; and

WHEREAS, Said Board has considered said report and all the tesimony offered; and all the facts and conditions pertaining to said matter; therefore, be it

RESOLVED, That said Board of County Commissioners do find said improvement will serve the public convenience and welfare; and be it further

RESOLVED and determined to proceed with said improvement and the same is hereby granted and said road is ordered vacated, and be it further

RESOLVED, That the County Engineer be and he is hereby directed to cause a record of the proceedings, including the survey and plat and accurate and detailed description of said proposed improvement, to be forthwith entered in the proper road records of said County, and be it

Mr. Wagner seconded the Resolution and the roll being called upon its adoption the vote resulted as follows:

Mr. Carney, aye
Mr. Bees, aye
Mr. Wagner, aye

Adopted the 6 day of February, 1950

John C. Cox
Clerk, Board of County Commissioners,
Mahoning County, Ohio

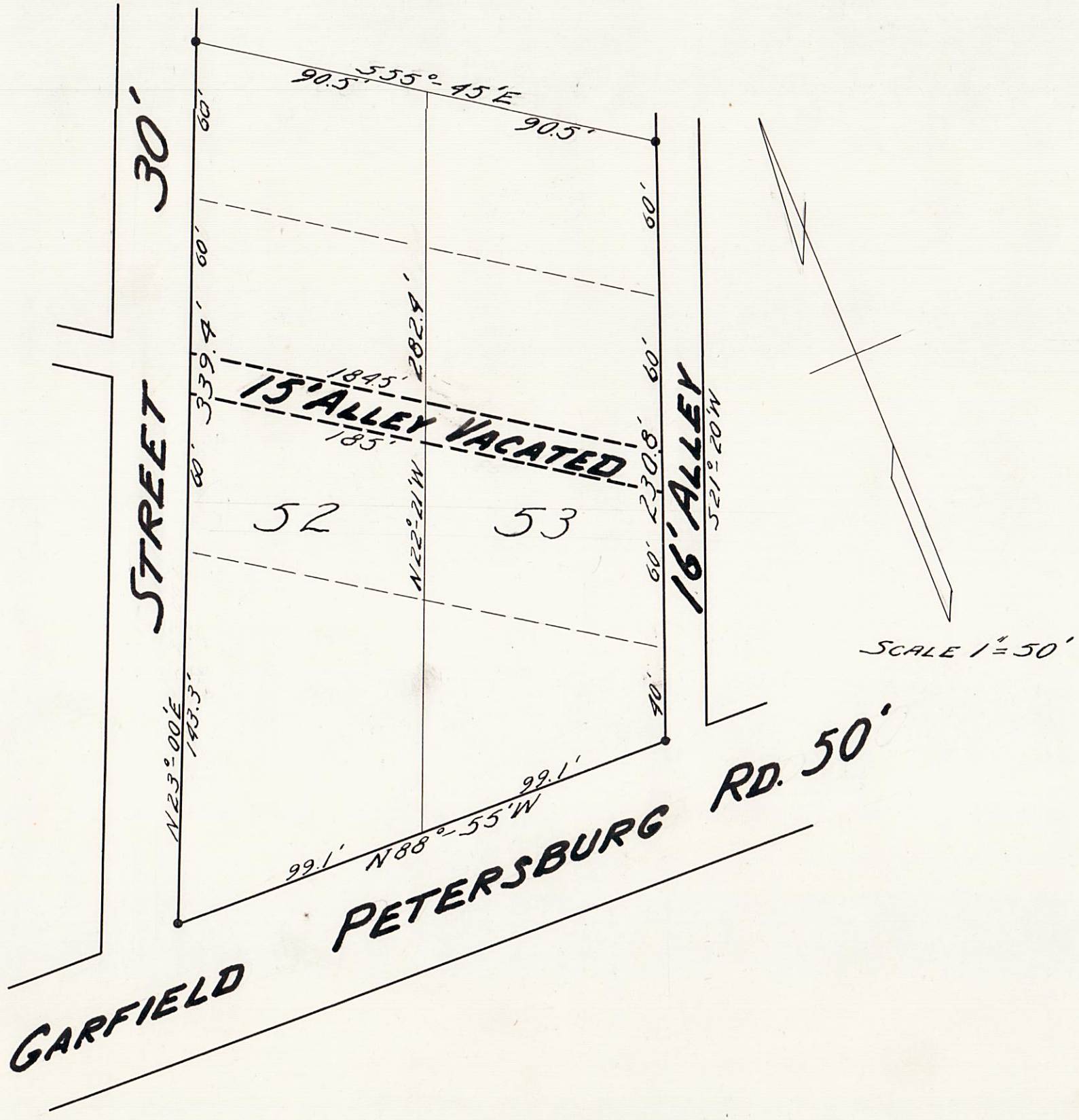

SCALE 1"=50'

VILLAGE OF NEW SPRINGFIELD
ELIZABETH WAGNER REPLATT

VACATION OF 15' ALLEY

DATE: JANUARY 25, 1950

PUBLIC ROAD PETITION

Youngstown, Ohio November, 1949

TO THE HONORABLE BOARD OF COUNTY COMMISSIONERS OF MAHONING COUNTY, OHIO:

The undersigned petitioners, freeholders of said County residing in the vicinity of the proposed improvement hereinafter described, respectfully represent that the public concenience and welfare require the vacation of part of a public alley on the line hereinafter described, and make application to you to institute and order proper proceedings in the premises, for vacation of such alley, the same not being a road on the State Highway System.

The following is the general route and termini of said alley:

Beginning at the northwest corner of Lot No. 53 in the Elizabeth Wagner Adition in the Village of New Springfield, County of Mahoning, State of Ohio, running southeast a distance of one hundred ninety-five (195) feet more or less to the northeast corner of said Lot No. 53; thence north fifteen (15) feet four (4) inches more or less to the southeast corner of Lot No. 54; thence northwest a distance of one hundred ninety-five (195) feet more or less to the southwest corner of Lot No. 54; thence south a distance of fifteen (15) feet four (4) inches more or less to the place of beginning.

PETITONERS' NAMES	TAXING DISTRICT OF COUNTY IN WHICH PETITIONER OWNS REAL ESTATE
H. O. Brown	New Springfield, Ohio
Jennie R. Brown	New Springfield, Ohio
Carolyn Welsh	New Springfield, Ohio
Herman P. Welsh	New Springfield, Ohio
Pearl Welsh	New Springfield, Ohio
Helen Felger	New Springfield, Ohio
Fred Felger	New Springfield, Ohio
D.E. Welsh	New Springfield, Ohio
F.O. Brown	New Springfield, Ohio
Ray C. Grossen	New Springfield, Ohio
Harold Hiet	New Springfield, Ohio
C.F. Stewart	New Springfield, Ohio
C.D. Schwartz	New Springfield, Ohio

RESOLUTION-FIXING TIME AND PLACE OF VIEW AND OF FINAL HEARING AND NOTICE THEREOF ON PUBLIC ROAD PETITION

IN THE MATTER OF THE
Vacating part of a public alley
Public Road
Petitioned for by H.O. Brown, and others

Office of County Commissioners
Mahoning County, Ohio

The Board of County Commissioners of Mahoning County, Ohio, met in regular session on the 3rd day of January, 1950, at the office of County Commissioners with the following members present:

Thomas J. Carney
Tom R. Bees
Fred A. Wagner

Mr. Bees moved the adoption of the following Resolution:

WHEREAS, A Petition signed by at least twelve freeholders of the County residing in the vicinity of the proposed improvement has been presented to this Board of County Commissioners requesting said Board to vacate a part of a public alley a Public Road as described therein; therefore, be it

RESOLVED, That the 25th day of January, 1950, at 11 o'clock A.M., be fixed as the date when we will view the proposed improvement, on which date we will meet at said road and go over the line of said proposed improvement; and be it further

RESOLVED, That the 25th day of January, 1950, at 2 o'clock P.M., be fixed as the date for a final hearing thereof, which hearing will be at the office of the Board; and be it further

RESOLVED, That the Clerk of this Board be and he is hereby directed to give notice of the time and place for both such view and hearing by publication once a week for two consecutive weeks in the Youngstown Vindicator, a newspaper published and having general circulation in the County, which said notice shall also state briefly the character of said proposed improvement.

Mr. Wagner seconded the Resolution and the roll being called upon its adoption, the vote resulted as follows:

Mr. Thomas J. Carney, aye
Mr. Tom R. Bees, aye
Mr. Fred A. Wagner, aye

Adopted the 3rd day of January, 1950.

John C. Cox
Clerk, Board of County Commissioners,
Mahoning County, Ohio

NOTICE OF TIME AND PLACE OF VIEW AND OF FINAL HEARING

Vacating a part of a Public Alley

Notice is hereby given that there is before the Board of CountyCommissioners of Mahoning County, Ohio, the matter of vacating a part of a Public Alley on the line hereinafter described, the general route and termini of which Road are as follows:

Beginning at the northwest corner of Lot No. 53 in the Elizabeth Wagner Addition in the Village of New Springfield, County of Mahoning, State of Ohio, running southeast a distance of One hundred ninety-five (195) feet more or less to the northeast corner of said Lot No. 53; thence north fifteen (15) feet four (4) inches more or less to the southeast corner of Lot No. 54; thenec northwest a distance of one hundred ninety-five (195) feet more or less to the southwest corner of Lot No. 54; thence south a distance of fifteen (15) feet four (4) inches more or less to the place of beginning.

Said Board of County Commissioners has fixed the 25th day of January, 1950, at 11 o'clock A.M., as the date when and said as the place where said Board will view the proposed improvement, and has also fixed the 25th day of January, 1950, at 2 o'clock P.M., at their office in the Court House of said County, in Youngstown, Ohio, as the time and place for the final hearing on said proposed improvement.

By Order of the Board of County Commissioners,
Mahoning County, Ohio
John C Cox, Clerk.

AFFIDAVIT OF PUBLISHER SHOWING PUBLICATION OF NOTICE OF TIME AND PLACE OF VIEW AND OF FINAL HEARING
(Public Road)

THE STATE OF OHIO)
Mahoning County)

PROOF OF PUBLICATION

Personally appeared before the undersigned authority, Roseann Eddy, of the Vindicator Printing Company, publishers of the YOUNGSTOWN VINDICATOR AND TELEGRAM, a newspaper printed and of general circulation in said County, and State, and being duly sworn, on her oath deposes and says that the notice hereto attached was published for 2 consecutive weeks and that insertions were as follows:

Jan. 13, 1950; Jan. 20, 1950;

Total $18.48

Roseann Eddy

Sworn to and subscribed before me this 23rd day of Jan. A.D. 1950.

Thomas P. Prosser Jr.
Notary Public
My Commission Expires Octiber 19, 1951

RESOULTION-----UPON VIEW OF PROPOSED IMPROVEMENT

IN THE MATTER OF THE
Vacating of a part of an alley
Public Road

Office of County Commissioners
Mahoning County, Ohio

The Board of County Commissioners of Mahoning County, Ohio, met in special session on the 25th day of January, 1950, at the office of County Commissioners with the following members present:

Thomas J. Carney
Tom R. Bees
Fred A. Wagner

Mr. Bees moved the adoption of the following Resolution:

WHEREAS, On the 25th day of January, 1950, the time heretofore fixed for view of the proposed improvement, we, the Board of County Commissioners having jurisdiction in said matter, went upon the line of said proposed improvement and made personal view of the proposed route and termini thereof, and after full investigation and due consideration of all the facts and conditions tertaining thereto; therefore, be it

RESOLVED, That the said County Engineer be and he is hereby directed to make a report in writing to this Board, setting forth his opinion for or against said proposed improvement, and the width to which said improvement shall be opened, which shall not be less than thrty feet; said report shall be accompanied by said plat and detailed and accurate descriptions, and filed with the County Commissioners, and this cause is continued until said date.

Mr. Wagner seconded the Resolution and the roll being called upon its adoption, the vote resulted as follows:

Mr. Carney, aye
Mr. Bees, aye
Mr. Wagner, aye

Adopted the 25th day of January, 1950.

John C. Cox
Clerk, Board of County Commissioners,
Mahoning County, Ohio

REPORT OF COUNTY ENGINEER

IN THE MATTER OF THE
Vacating part of a public alley
Public Road

County Engineer's Office
Mahoning County, Ohio

TO THE BOARD OF COUNTY COMMISSIONERS OF MAHONING COUNTY, OHIO:

The undersigned in obedience to your order dated January 25, 1950, proceeded on the 1st day of February, 1950, to make an accurate survey and plat of the Public Road proposed to be improved, and respectfully submits the following report:

In the opinion of the undersigned the proposed improvement should be granted.

The width to which said improvement should be opened is .....feet.

An accurate and detailed description of the proposed improvement describing therein the center line and right of way lines follows:

Beginning at the northwest corner of Lot #53 in the Elizabeth Wagner addition in the Villageof New Springfield, State of Ohio, as recorded in the Mahoning County records of plats, Volume 3, Page 63, running N - 23° - W fifteen (15) feet to a point; thence S 55° - 45' E one hundred eighty-four and five tenths (184.5) feet to a point; thence S 21° - 20' W fifteen and two hundredths (15.02) feet to a point; thence N - 55° - 45' W one hundred eighty-four (184.0') feet to the place of beginning.

Samuel Gould, Jr.
County Engineer of Mahoning County, Ohio

RESOULTION-------GRANTING PROPOSED IMPROVEMENT

IN THE MATTER OF THE
Vacating a part of a
Public Alley

Office of County Commissioners
Mahoning County, Ohio

The Board of County Commissioners of Mahoning County, Ohio, met in special session on the 25th day of January, 1950, at the office of County Commissioners with the following members present:

Thomas J. Carney
Fred A. Wagner
Tom R. Bees

Mr. Wagner moved the adoption of the following Resolution:

WHEREAS, This day this matter came on to be heard on the report, survey, plat and detailed and accurate descriptions as filed by the County Engineer, and said report having been read in open session, the Board proceeded with the hearing of testimony bearing upon the necessity of the said improvement for the public convenience or welfare and offered either for or against going forward with the proposed improvement by interested persons; and

WHEREAS, Said Board has considered said report and all the testimony offered, and all the facts and conditions pertaining to said matter; therefore, be it

RESOLVED, That said Board of County Commissioners do find said improvement will serve the public convenience and welfare; and be it further

Mr. Bees seconded the Resolution and the roll being called upon its adoption the vote resulted as follows:

Mr. Carney, aye
Mr. Bees, aye
Mr. Wagner, aye

Adopted the 25th day of January, 1950

John C. Cox
Clerk, Board of County Commissioners,
Mahoning County, Ohio

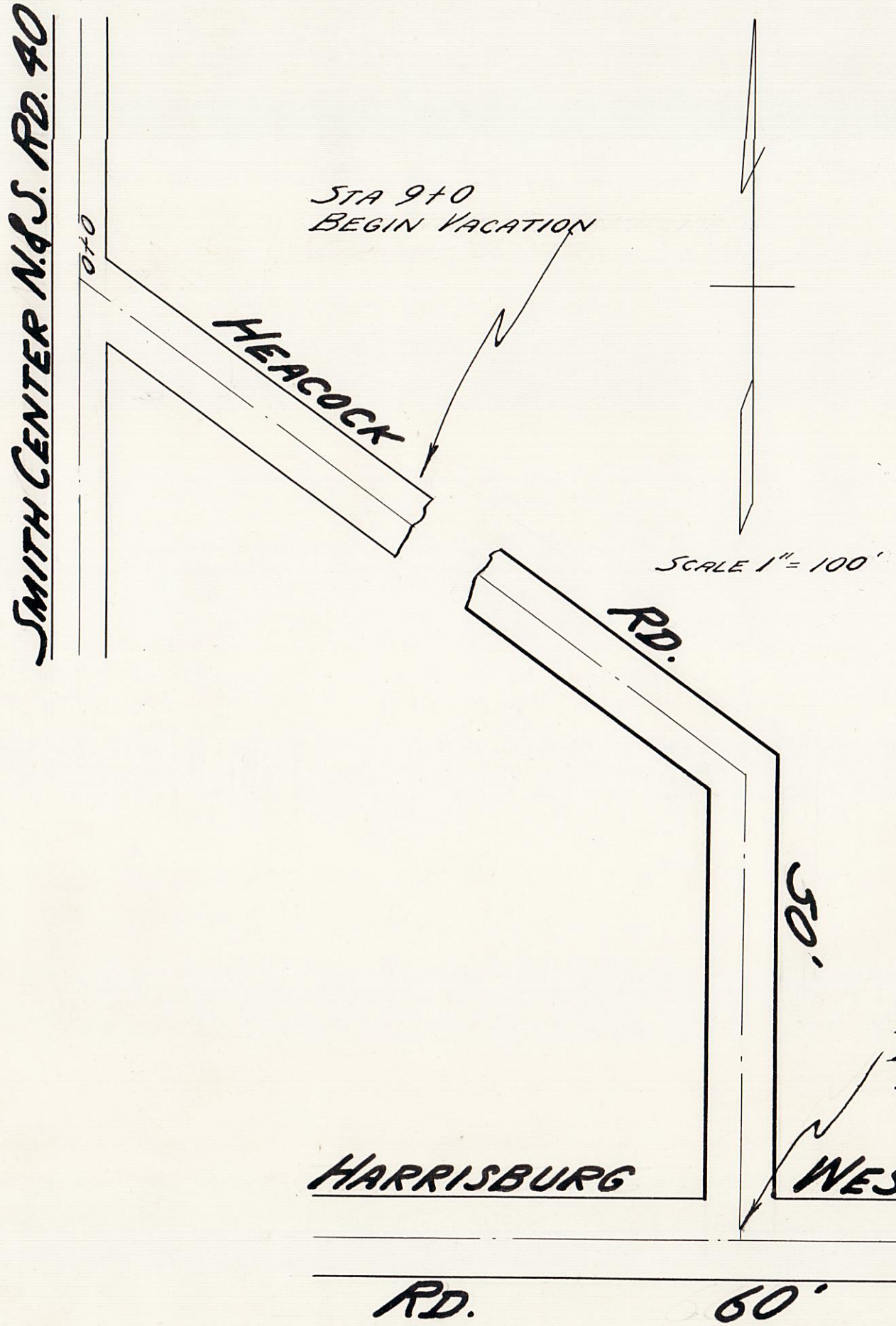

SMITH TOWNSHIP

SECTION 34

VACATION OF HEACOCK ROAD

DATE: JUNE 9, 1950

PUBLIC ROAD PETITION

Youngstown, Ohio

TO THE HONORABLE BOARD OF COUNTY COMMISSIONERS OF MAHONING COUNTY, OHIO:

The undersigned petitioners, freeholders of said County residing in the vicinity of the proposed improvement hereinafter described, respectfully represent that the public concenience and welfare require the vacating of Heacock Road C.H. #21 a Public Road on the line hereinafter described, and make application to you to institute and order proper proceedings in the premises, for vacating such road, the same not being a road on the State Highway System.

The following is the general route and termini of said road:

Beginning at its intersection with the South Smith Center Northland South Road C.H. #19 and running south easterly to its intersection with U.S. Route #62 a distance of one mile.

PETITIONERS' NAMES	TAXING DISTRICT OF COUNTY IN WHICH PETITIONER OWNS REAL ESTATE
Paul A. West	Smith Twp.
Catherine W. West	Smith Twp.
Jacob Zumbrunnen	Smith Twp.
Mary L. Zumbrunnen	Smith Twp.
F.C. Eastham	Smith Twp.
Ella A. Eastham	Smith Twp.
L.J. Clark	Smith Twp.
Lucile Clark	Smith Twp.
Herbert Monter	
Helen E. Monter	
Frank H. Buehler	Smith Twp. Trustee
James H. Jordan	Smith Twp. Trustee
C.J. Watson	Smith Twp. Trustee
Harvey Sassor	Smith Twp.
T.R. Isiael	Smith Twp.
L.S. Yeagley	Smith Twp.
Kenneth B. Cope	Smith Twp.

RESOLUTION---FIXING TIME AND PLACE OF VIEW AND OF FINAL HEARING AND NOTICE THEREOF ON PUBLIC ROAD PETITION

IN THE MATTER OF THE
Vacating Heacock Road.
Petitioned for by Paul A. West, and others.

Office of County Commissioners,
Mahoning County, Ohio

The Board of County Commissioners of Mahoning County, Ohio, met in Regular session on the 19th day of December, 1949, at the office of County Commissioners with the following members present:

Fred A. Wagner
Thomas J. Carney
Tom R. Bees

Mr. Bees moved the adoption of the following Resolution:

WHEREAS, A Petition signed by at least twelve freeholders of the County residing in the vicinity of the proposed improvement has been presented to this Board of County Commissioners requesting said Board to vacate a Public Road as described therein; therefore, be it

RESOLVED, That the 16th day of January, 1950, at11:00 o'clock A.M., be fixed as the date when we will view the proposed improvement, on which date we will meet at said road and go over the line of said proposed improvement; and be it further

RESOLVED, That the 16th day of January, 1950, at 1:30 P.M., be fixed as the date for a final hearing thereof, which hearing will be at the office of the Board; and be it further

RESOLVED, That the Clerk of this Board be and he is hereby directed to give notice of the time and place for both such view and hearing by publication once a week for two consecutive weeks in the Youngstown Vindicator, a newspaper published and having general circulation in the County, which said notice shall also state briefly the caharacter of said proposed improvement.

Mr. Carney seconded the resolution and the roll being called upon its adoption, the vote resulted as follows:

Mr. Wagner, aye
Mr. Carney, aye
Mr. Bees, aye

Adopted the 19th day of December, 1949.

John C. Cox
Clerk, Board of County Commissioners,
Mahoning County, Ohio

NOTICE OF TIME AND PLACE OF VIEW AND OF FINAL HEARING
VACATING A PUBLIC ROAD
(By Publication)

Notice is hereby given that there is before the Board of County Commissioners of Mahoning County, Ohio, the matter of vacating a Public Road on the line hereinafter described, known as the Heacock Road, the general route and termini of which road are as follows: Beginning at its intersection with the South Smith Center North and South Road C.H. #19 and running south easterly to its intersection with U.S. Route #62 a distance of one mile. Situated in Smith Township.

Said Board of County Commissioners has fixed the 16th day of January, 1950, at 11 o'clock A.M., as the date when and said road as the place where said Board will view the proposed improvement and has also fixed the 16th day of January, 1950, at 1:30 o'clock P.M., at their office in the Court House of said County, in Youngstown, Ohio, as the time and place for the final hearing on said proposed improvement.

By Order of the Board of County Commissioners,
Mahoning County, Ohio.
John C, Cox, Clerk

AFFIDAVIT OF PUBLISHER SHOWING PUBLICATION OF NOTICE OF TIME AND PLACE OF VIEW AND OF FINAL HEARING
(Public Road)

THE STATE OF OHIO)
MAHONING COUNTY)

PROOF OF PUBLICATION

Personally appeared before the undersigned authority, Roseann Eddy, of The VINDICATOR PRINTING COMPANY, publishers of the YOUNGSTOWN VINDICATOR AND TELEGRAM, a newspaper printed and of general circulation in said County, and State, and being duly sworn, on her oath deposes and says that the notice hereto attached was published for 2 consecutive weeks and that insertions were as follows:

Jan. 6, 1950; Jan. 13, 1950;

Total $ 14.28

Roseann Eddy

Sworn to and subscribed before me this 19th day of Jan. A.D. 1950.
Thomas P. Prosser Jr.
Notary Public
My Commission Expires October 19, 1951

RESOLUTION----UPON VIEW OF PROPOSED IMPROVEMENT
Order To County Engineer

IN THE MATTER OF THE
Vacating of Heacock Rd.
Public Road.

Office of County Commissioners
Mahoning County, Ohio.

The Board of County Commissioners of Mahoning County, Ohio, met in Special Session on the 10th day of May, 1950, at the office of County Commissioners with the following Members present:

Thomas J. Carney
Tom R. Bees
Fred A. Wagner

Mr. Wagner moved the adoption of the following Resolution:

WHEREAS, On the 16th day of January, 1950, the time heretofore fixed for view of the proposed improvement, we, the Board of County Commissioners havinf jurisdiction in said matter, went upon the line of said proposed improvement and made personal view of the proposed route and termini thereof, and after full investigation and due consideration of all the facts and conditions pertaining thereto; therefore, be it

RESOLVED, That we do find and consider said improvement of sufficient public importance to instruct the County Engineer to make an accurate survey and plat of the same, and furnish an accurate and detailed description of the proposed improvement describing the center line and right of way lines thereof.

Mr. Bees seconded the Resolution and the roll being called upon its adoption, the vote resulted as follows:

Mr. Carney, aye
Mr. Bees, aye
Mr. Wagner, aye

Adopted the 10th day of May, 1950.

John C. Cox
Clerk, Board of County Commissioners,
Mahoning County, Ohio.

REPORT OF COUNTY ENGINEER

IN THE MATTER OF THE
VACATION OF HEACOCK ROAD
Public Road

County Engineer's Office
Mahoning County, Ohio

TO THE BOARD OF COUNTY COMMISSIONERS OF MAHONING COUNTY, OHIO:

The undersigned in obedience to your order dated May 10th, 1950, proceeded on the 10th day of May, 1950, to make an accurate survey and plat of the Public Road proposed to be improved, and respectfully submits the following report:

In the opinion of the undersigned the proposed improvement should be granted.

An accurate survey and plat, and an accurate and detailed description of each tract of land which the undersigned County Engineer believes will be necessary to be taken in the event the proposed improvement be made, together with the name of each owner, accompany this report and are made a part hereof.

The undersigned recommends the following changes in the proposed improvement which in his judgment should be made in the event the proposed improvement be granted to-wit:

Begin vacation 900 feet S.E. of County Highway No. 19 thence S.E. to its intersection with U.S. 62.

Samuel Gould, Jr.
County Engineer of Mahoning County, Ohio.

RESOLUTION-------GRANTING PROPOSED IMPROVEMENT
ORDERING RECORD, ETC.

IN THE MATTER OF THE
Vacating Heacock Road
Public Road.

Office of County Commissioners,
Mahoning County, Ohio

The Board of County Commissioners of Mahoning Count, Ohio, met in Special session on the 9th day of June, 1950, at the office of County Commissioners with the following members present:

Thomas J. Carney
Tom R. Bees
Fred A. Wagner

Mr. Wagner moved the adoption of the following Resolution:

WHEREAS, This day this matter came on to be heard on the report, survey, plat port having been read in open session, the Board proceeded with the hearing of testimony bearing upon the necessity of the said improvement for the public convenience or welfare and offered either for or against going forward with the proposed improvement by interested persons; and

WHEREAS, Said Board has considered said report and all the testimony offered, and all the facts and conditions pertaining to said matter; therefore, be it

RESOLVED, That said Board of County Commissioners do find said improvement will serve the public convenience and welfare; and be it further

RESOLVED and determined to proceed with said improvement and the same is hereby granted and said road is ordered vacated with the following modification begin 900 feet S.E. of C.H. #19 thence S.E. to its intersection with U.S. #62.

RESOLVED, That the County Engineer be and he is hereby directed to cause a record of the proceedings, including the survey and plat and accurate and detailed description of said proposed improvement, to be forthwith entered in the proper road records of said County;

Mr. Bees seconded the Resolution and the roll being called upon its adoption the vote resulted as follows:

Mr. Carney, aye
Mr. Bees, aye
Mr. Wagner, aye

Adopted the 9th day of June, 1950.

John C. Cox
Clerk, Board of County Commissioners,
Mahoning County, Ohio.

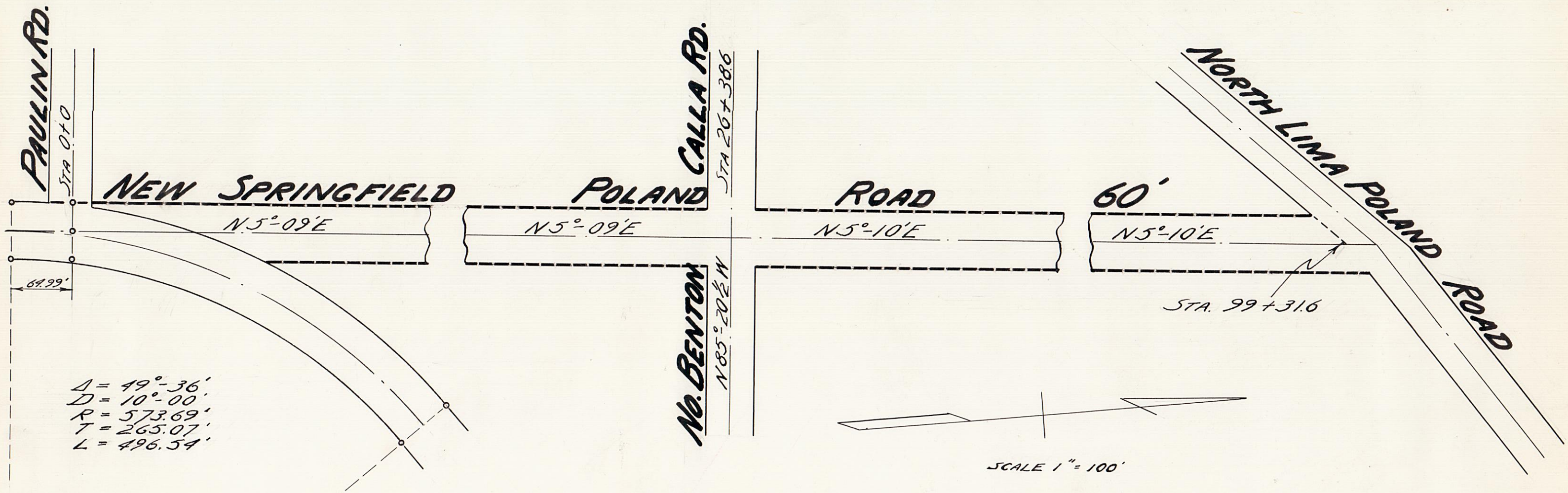

SPRINGFIELD TOWNSHIP

G.L. 5, 6, 7, 8

VACATION OF THE NEW SPRINGFIELD POLAND ROAD

DATE: JULY 14, 1947

60A

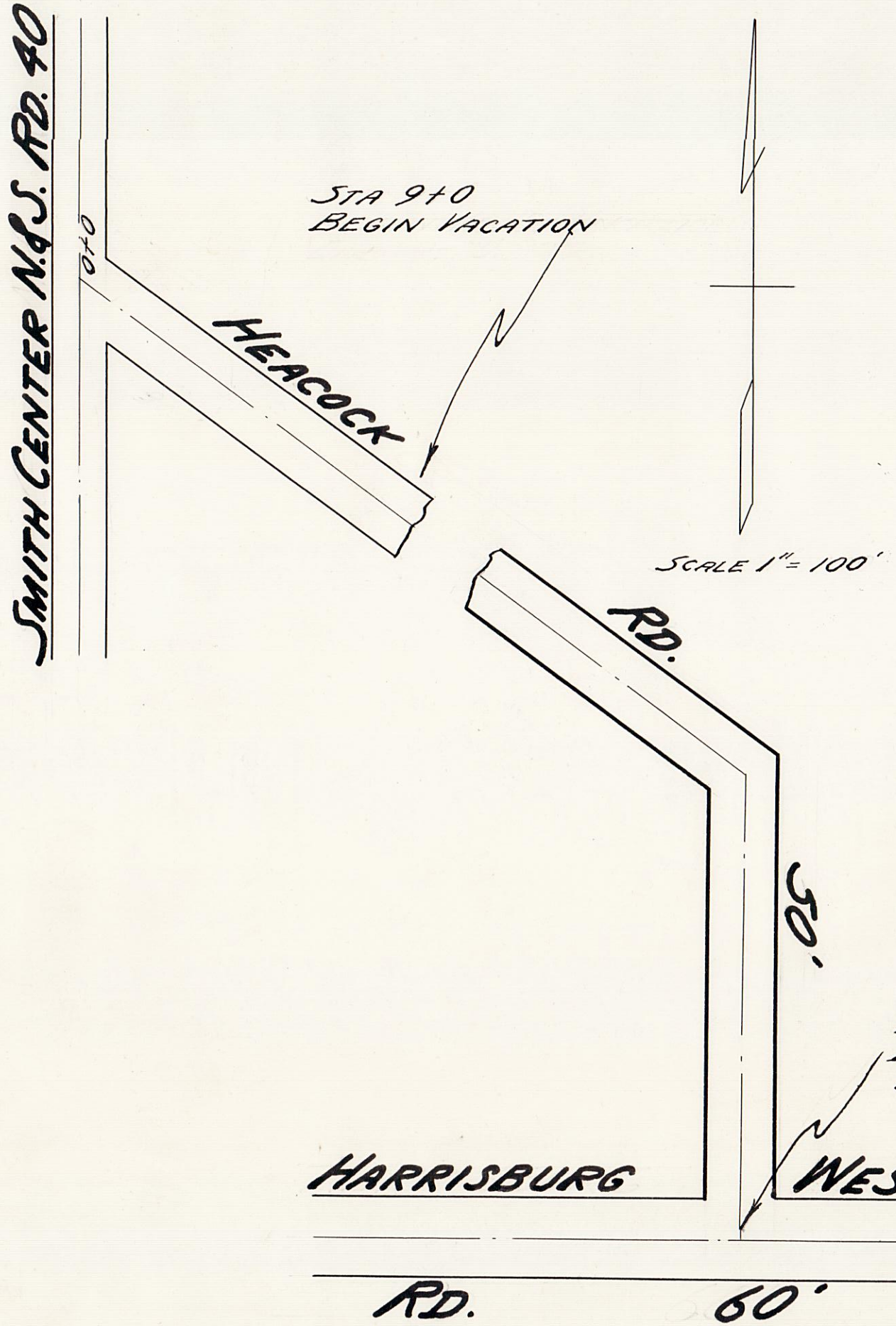

SMITH TOWNSHIP

SECTION 34

VACATION OF HEACOCK ROAD

DATE: JUNE 9, 1950

PUBLIC ROAD PETITION

Youngstown, Ohio

TO THE HONORABLE BOARD OF COUNTY COMMISSIONERS OF MAHONING COUNTY, OHIO:

The undersigned petitioners, freeholders of said County residing in the vicinity of the proposed improvement hereinafter described, respectfully represent that the public concenience and welfare require the vacating of Heacock Road C.H. #21 a Public Road on the line hereinafter described, and make application to you to institute and order proper proceedings in the premises, for vacating such road, the same not being a road on the State Highway System.

The following is the general route and termini of said road:

Beginning at its intersection with the South Smith Center Northland South Road C.H. #19 and running south easterly to its intersection with U.S. Route #62 a distance of one mile.

PETITIONERS' NAMES	TAXING DISTRICT OF COUNTY IN WHICH PETITIONER OWNS REAL ESTATE
Paul A. West	Smith Twp.
Catherine W. West	Smith Twp.
Jacob Zumbrunnen	Smith Twp.
Mary L. Zumbrunnen	Smith Twp.
F.C. Eastham	Smith Twp.
Ella A. Eastham	Smith Twp.
L.J. Clark	Smith Twp.
Lucile Clark	Smith Twp.
Herbert Monter	
Helen E. Monter	
Frank H. Buehler	Smith Twp. Trustee
James H. Jordan	Smith Twp. Trustee
C.J. Watson	Smith Twp. Trustee
Harvey Sassor	Smith Twp.
T.R. Isiael	Smith Twp.
L.S. Yeagley	Smith Twp.
Kenneth B. Cope	Smith Twp.

RESOLUTION---FIXING TIME AND PLACE OF VIEW AND OF FINAL HEARING AND NOTICE THEREOF ON PUBLIC ROAD PETITION

IN THE MATTER OF THE
Vacating Heacock Road.
Petitioned for by Paul A. West, and others.

Office of County Commissioners,
Mahoning County, Ohio

The Board of County Commissioners of Mahoning County, Ohio, met in Regular session on the 19th day of December, 1949, at the office of County Commissioners with the following members present:

Fred A. Wagner
Thomas J. Carney
Tom R. Bees

Mr. Bees moved the adoption of the following Resolution:

WHEREAS, A Petition signed by at least twelve freeholders of the County residing in the vicinity of the proposed improvement has been presented to this Board of County Commissioners requesting said Board to vacate a Public Road as described therein; therefore, be it

RESOLVED, That the 16th day of January, 1950, at11:00 o'clock A.M., be fixed as the date when we will view the proposed improvement, on which date we will meet at said road and go over the line of said proposed improvement; and be it further

RESOLVED, That the 16th day of January, 1950, at 1:30 P.M., be fixed as the date for a final hearing thereof, which hearing will be at the office of the Board; and be it further

RESOLVED, That the Clerk of this Board be and he is hereby directed to give notice of the time and place for both such view and hearing by publication once a week for two consecutive weeks in the Youngstown Vindicator, a newspaper published and having general circulation in the County, which said notice shall also state briefly the caharacter of said proposed improvement.

Mr. Carney seconded the resolution and the roll being called upon its adoption, the vote resulted as follows:

Mr. Wagner, aye
Mr. Carney, aye
Mr. Bees, aye

Adopted the 19th day of December, 1949.

John C. Cox
Clerk, Board of County Commissioners,
Mahoning County, Ohio

NOTICE OF TIME AND PLACE OF VIEW AND OF FINAL HEARING
VACATING A PUBLIC ROAD
(By Publication)

Notice is hereby given that there is before the Board of County Commissioners of Mahoning County, Ohio, the matter of vacating a Public Road on the line hereinafter described, known as the Heacock Road, the general route and termini of which road are as follows: Beginning at its intersection with the South Smith Center North and South Road C.H. #19 and running south easterly to its intersection with U.S. Route #62 a distance of one mile. Situated in Smith Township.

Said Board of County Commissioners has fixed the 16th day of January, 1950, at 11 o'clock A.M., as the date when and said road as the place where said Board will view the proposed improvement and has also fixed the 16th day of January, 1950, at 1:30 o'clock P.M., at their office in the Court House of said County, in Youngstown, Ohio, as the time and place for the final hearing on said proposed improvement.

By Order of the Board of County Commissioners,
Mahoning County, Ohio.
John C, Cox, Clerk

AFFIDAVIT OF PUBLISHER SHOWING PUBLICATION OF NOTICE OF TIME AND PLACE OF VIEW AND OF FINAL HEARING
(Public Road)

THE STATE OF OHIO)
MAHONING COUNTY)

PROOF OF PUBLICATION

Personally appeared before the undersigned authority, Roseann Eddy, of The VINDICATOR PRINTING COMPANY, publishers of the YOUNGSTOWN VINDICATOR AND TELEGRAM, a newspaper printed and of general circulation in said County, and State, and being duly sworn, on her oath deposes and says that the notice hereto attached was published for 2 consecutive weeks and that insertions were as follows:

Jan. 6, 1950; Jan. 13, 1950;

Total $ 14.28

Roseann Eddy

Sworn to and subscribed before me this 19th day of Jan. A.D. 1950.
Thomas P. Prosser Jr.
Notary Public
My Commission Expires October 19, 1951

RESOLUTION----UPON VIEW OF PROPOSED IMPROVEMENT
Order To County Engineer

IN THE MATTER OF THE
Vacating of Heacock Rd.
Public Road.

Office of County Commissioners
Mahoning County, Ohio.

The Board of County Commissioners of Mahoning County, Ohio, met in Special Session on the 10th day of May, 1950, at the office of County Commissioners with the following Members present:

Thomas J. Carney
Tom R. Bees
Fred A. Wagner

Mr. Wagner moved the adoption of the following Resolution:

WHEREAS, On the 16th day of January, 1950, the time heretofore fixed for view of the proposed improvement, we, the Board of County Commissioners havinf jurisdiction in said matter, went upon the line of said proposed improvement and made personal view of the proposed route and termini thereof, and after full investigation and due consideration of all the facts and conditions pertaining thereto; therefore, be it

RESOLVED, That we do find and consider said improvement of sufficient public importance to instruct the County Engineer to make an accurate survey and plat of the same, and furnish an accurate and detailed description of the proposed improvement describing the center line and right of way lines thereof.

Mr. Bees seconded the Resolution and the roll being called upon its adoption, the vote resulted as follows:

Mr. Carney, aye
Mr. Bees, aye
Mr. Wagner, aye

Adopted the 10th day of May, 1950.

John C. Cox
Clerk, Board of County Commissioners,
Mahoning County, Ohio.

REPORT OF COUNTY ENGINEER

IN THE MATTER OF THE
VACATION OF HEACOCK ROAD
Public Road

County Engineer's Office
Mahoning County, Ohio

TO THE BOARD OF COUNTY COMMISSIONERS OF MAHONING COUNTY, OHIO:

The undersigned in obedience to your order dated May 10th, 1950, proceeded on the 10th day of May, 1950, to make an accurate survey and plat of the Public Road proposed to be improved, and respectfully submits the following report:

In the opinion of the undersigned the proposed improvement should be granted.

An accurate survey and plat, and an accurate and detailed description of each tract of land which the undersigned County Engineer believes will be necessary to be taken in the event the proposed improvement be made, together with the name of each owner, accompany this report and are made a part hereof.

The undersigned recommends the following changes in the proposed improvement which in his judgment should be made in the event the proposed improvement be granted to-wit:

Begin vacation 900 feet S.E. of County Highway No. 19 thence S.E. to its intersection with U.S. 62.

Samuel Gould, Jr.
County Engineer of Mahoning County, Ohio.

RESOLUTION-------GRANTING PROPOSED IMPROVEMENT
ORDERING RECORD, ETC.

IN THE MATTER OF THE
Vacating Heacock Road
Public Road.

Office of County Commissioners,
Mahoning County, Ohio

The Board of County Commissioners of Mahoning Count, Ohio, met in Special session on the 9th day of June, 1950, at the office of County Commissioners with the following members present:

Thomas J. Carney
Tom R. Bees
Fred A. Wagner

Mr. Wagner moved the adoption of the following Resolution:

WHEREAS, This day this matter came on to be heard on the report, survey, plat port having been read in open session, the Board proceeded with the hearing of testimony bearing upon the necessity of the said improvement for the public convenience or welfare and offered either for or against going forward with the proposed improvement by interested persons; and

WHEREAS, Said Board has considered said report and all the testimony offered, and all the facts and conditions pertaining to said matter; therefore, be it

RESOLVED, That said Board of County Commissioners do find said improvement will serve the public convenience and welfare; and be it further

RESOLVED and determined to proceed with said improvement and the same is hereby granted and said road is ordered vacated with the following modification begin 900 feet S.E. of C.H. #19 thence S.E. to its intersection with U.S. #62.

RESOLVED, That the County Engineer be and he is hereby directed to cause a record of the proceedings, including the survey and plat and accurate and detailed description of said proposed improvement, to be forthwith entered in the proper road records of said County;

Mr. Bees seconded the Resolution and the roll being called upon its adoption the vote resulted as follows:

Mr. Carney, aye
Mr. Bees, aye
Mr. Wagner, aye

Adopted the 9th day of June, 1950.

John C. Cox
Clerk, Board of County Commissioners,
Mahoning County, Ohio.

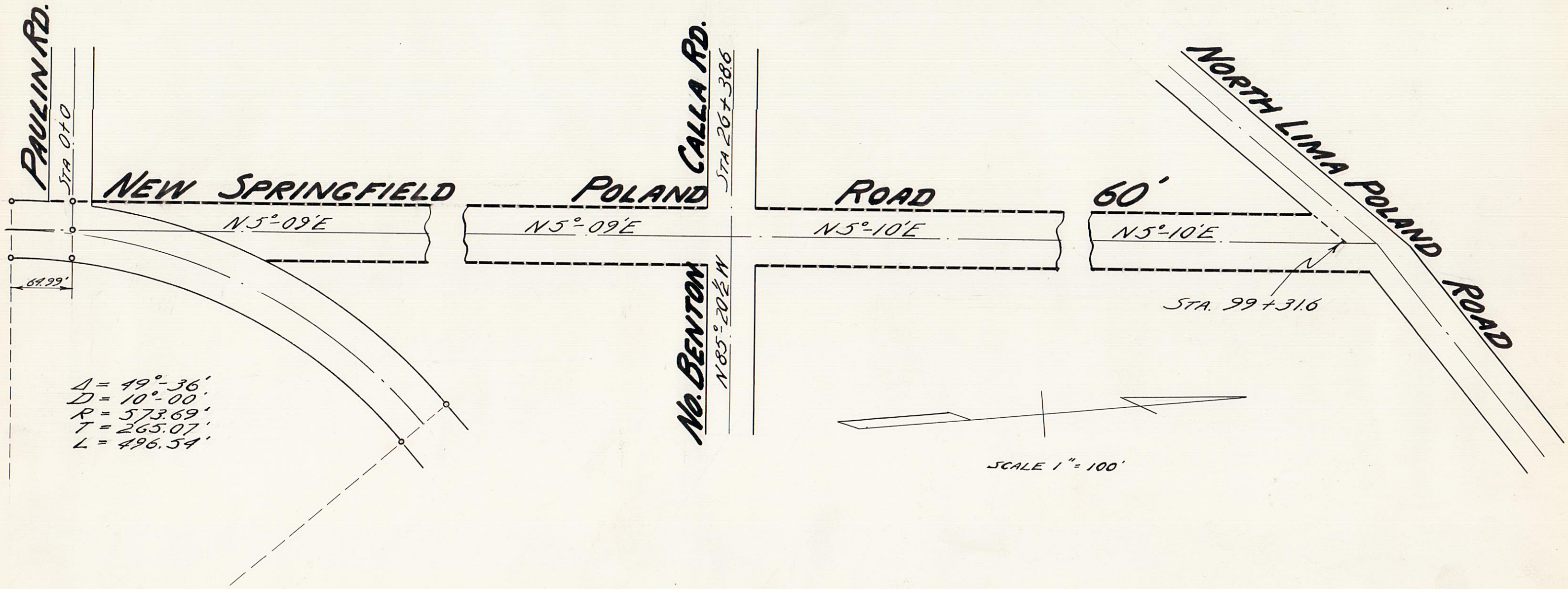

SPRINGFIELD TOWNSHIP

G.L. 5, 6, 7, 8

VACATION OF THE NEW SPRINGFIELD POLAND ROAD

DATE: JULY 14, 1947

60A

PUBLIC ROAD PETITION

Youngstown, Ohio April 18, 1947

TO THE HONORABLE BOARD OF COUNTY COMMISSIONERS OF MAHONING COUNTY, OHIO:

The undersigned petitioners, freeholders of said County residing in the vicinity of the proposed improvement hereinafter described, respectfully represent that the public convenience and welfare require the vacating of a part of a Public Road on the line hereinafter described, and make application to you to institute and order proper proceedings in the premises, for vacating such road, the same not being a road on the State Highway System.

The following is the general route and termini of said road:

Beginning at a point on the New Springfield-Poland Road #161 at its intersection with the south line of the Right of Way of the North Lima-Poland Road #163, thence south a distance of about 7293 feet and ending at its intersection with the Paulin Road #54: the foregoing being a part of the NEW SPRINGFIELD-POLAND ROAD #161 whose termini are at its intersection with the North Lima-Poland Road #163 to the North and at its intersection with the East Palestine-North Lima and Beloit Road (State Highway #89, State Route #165) to the South.

PETITIONERS' NAMES	TAXING DISTRICT OF COUNTY IN WHICH PETITIONER OWNS REAL ESTATE
Philip Di Cioco	Springfield Twp.
Henry G. Withers	Springfield Twp.
Walter R.Shilliger	" "
Mabel Shilliger	" "
H.J. May	" "
D.E. Smith	" "
R.A. Smith	" "
Leon Szerve	Beaver Twp.
Frances Szerve	Beaver Twp.
Frederick Hynon	Beaver Twp.
George F. Withers	Springfield Twp.
Lula Withers	Springfield Twp.
C.U. Minich	Springfield Twp.
LaRue Minich	" "
Ralph P. Fabulli	" "
Elaine Fabulli	" "
A.H. Skushbuger	" "
Wm. Richards	" "
Lora E. Richards	" "
Mrs. Paul Goterba	Beaver Twp.
Paul Goterba	" "
Samuel A, McGinnis	" "
Catherine McGinnis	" "
Pete Vrabel	Springfield Twp.
Clarence E. Stevens	" "
George Newton	" "
Henry Pfau	" "
Mrs. Henry Pfau	" "
R.F. Caples	" "

RESOLUTION---FIXING TIME AND PLACE OF VIEW AND OF FINAL HEARING AND NOTICE THEREOF ON PUBLIC ROAD PETITION

IN THE MATTER OF THE
Vacating a part of the New-
Springfield-Poland Road
Public Road
Petitioned for by Philip DiCiocco, and others

Office of County Commissioners,
Mahoning County, Ohio

The Board of County Commissioners of Mahoning County, Ohio, met in Regular session on the 21st day of April, 1947, at the office of County Commissioners with the following members present:

Thomas J. Carney
Tom R. Bees
Fred A. Wagner

Mr. Bees moved the adoption of the following Resolution:

WHEREAS, A Petition signed by at least twelve freeholders of the County residing in the vicinity of the proposed improvement has been presented to this Board of County Commissionersrequesting said Board to Vacate part of New Springfield-Poland a Public Road as described therein; therefore, be it

RESOLVED, That the 7th day of May, 1947, at 10 o'clock A.M., be fixed as the date when we will viewthe proposed improvement, on which date we will meet at said road and go over the line of said proposed improvement; and be it further

RESOLVED, That the 12th day of May, 1947, at 10:30 o'clock A.M., be fixed as the date for a final hearing thereof, which hearing will be at the office of the Board; and be it further

RESOLVED, That the Clerk of this Board be and he is hereby directed to give notice of the time and place for both such view and hearing by publication once a week for two consecutive weeks in the Youngstown Vindicator, a newspaper published and having general circulation in the County, which said notice shall also state briefly the character of said proposed improvement.

Mr. Wagner seconded the Resolution and the roll being called upon its adoption, the vote resulted as follows:

Mr. Carney, aye
Mr. Tom R. Bees, aye
Mr. Fred A. Wagner, aye

Adopted the 21st day of April, 1947

John C. Cox
Clerk, Board of County Commissioners,
Mahoning County, Ohio

NOTICE OF TIME AND PLACE OF VIEW AND OF FINAL HEARING
Vacating a Public Road
(By Publication)

Notice is hereby given that there is before the Board of County Commissioners of Mahoning County, Ohio, the matter of vacating a part of a Public Road on the line hereinafter described, known as the New Springfield-Poland Road; the general route and termini of which Road are as follows:

Beginning at a point on the New Springfield-Poland Road #161 at its intersection with the south line of the Right of Way of the North Lima-Poland Road #163, thence south a distance of about

7293 feet and ending at its intersection with the Paulin Road #54; the foregoing being a part of the New Springfield-Poland Road #161 whose termini are at its intersection with the North Lima-Poland Road #163 to the North and at its intersection with the East Palestine-North Lima and Beloit Road (State Highway #89, State Route #165) to the South.

Said Board of County Commissioners has fixed the 7th day of May, 1947, at 10 o'clock A.M., as the date when and said road as the place where said Board will view the proposed improvement, and has also fixed the 12th day of May, 1947, at 10:30 o'clock A.M., at their office in the Court House of said County, in Youngstown, Ohio, as the time and place for final hearing on said proposed improvement.

By Order of the Board of County Commissioners,
Mahoning County, Ohio
John C. Cox Clerk.

AFFIDAVIT OF PUBLISHER SHOWING PUBLICATION OF NOTICE OF TIME AND PLACE OF VIEW AND OF FINAL HEARING
Public Road.

THE STATE OF OHIO)
Mahoning County)

PROOF OF PUBLICATION

Personally appeared before the undersigned authority, Eleann Deyball, of THE VINDICATOR PRINTING COMPANY, publishers of the YOUNGSTOWN VINDICATOR AND TELEGRAM, a newspaper printed and of general circulation in said County, and State, and being duly sworn, on her oath deposes and says that the notice hereto attached was published for 2 consecutive weeks and that insertions were as follows:

April 24, 1948; May 1, 1947.

Total $ 16.17 Eleann Deyball

Sworn to and subsribed before me this 1st day of May A.D. 1947. Thomas Phillip Prosser Jr.
Notary Public
My Commission Expires Sept.29,1948.

RESOLUTION----ORDER UPON VIEW OF PROPOSED IMPROVEMENT
Order to Engineer

IN THE MATTER OF THE
Vacating a part of
New Springfield-Poland Road

Office of County Commissioners,
Mahoning County, Ohio.

The Board of County Commissioners of Mahoning County, Ohio, met in special session on the 8th day of May, 1947, at the office of County Commissioners with the following members present:

Thomas J. Carney
Tom R. Bees
Fred A. Wagner

Mr. Bees moved the adoption of the following Resolution:

WHEREAS, On the 7th day of May, 1947, the time heretofore fixed for view of the proposed improvement, we, the Board of County Comm issiomers having jurisdiction in said matter, went upon the line of said proposed improvement and made personal view of the proposed route and termini thereof, and after full investigation and due consideration of all the facts and conditions pertaining thereto; therefore be it

RESOLVED, That we do find and consider said imrpovement of sufficient public importance to instruct the County Surveyor to make an accurate survey and plat of the same, and furnish an accurate and detailed description of the proposed improvement describing the center line and right of way lines thereof.

Said Engineer shall also furnish an accurate and detailed description of each tract of land which he believes will be necessary to be taken in the event the proposed improvement be made, together with the name of each owner.

Said Engineer shall also, at the time of making such survey, set stakes at the termini of each right of way line and at all angles between such termini, and at sufficient other points on the right of way lines so that the bounds of the proposed improvement may be discernible to property owners and other interested persons; and be it further

RESOLVED, That the said County Engineer be and he is hereby directed to make a report in writing to this Board, on or before the 12th day of May, 1947, the date fixed for the final hearing, setting forth the opinion of said Engineer either for or against said proposed improvement, and the width to which said improvement shall be opened, which shall not be less than thirty feet; said report shall be accompanied by said plat and detailed and accurate descriptions, and filed with the County Commissioners, and this cause is continued unto said date.

Mr. Wagner seconded the Resolution and the roll being called upon its adoption, the vote resulted as follows:

Mr. Carney, aye
Mr. Bees, aye
Mr. Wagner, aye

Adopted May 8, 1947.

John C. Cox
Clerk, Board of County Commissioners,
Mahoning County, Ohio

REPORT OF COUNTY ENGINEER

IN THE MATTER OF THE
Vacating a part of New Springfield-
Poland Road
Public Road.

County Engineer's Office
Mahoning County, Ohio.
May 10th, 1947.

TO THE BOARD OF COUNTY COMMISSIONERS OF MAHONING COUNTY, OHIO:

The undersigned in obedience to your order dated May 8th, 1947, proceeded on the 9th day of May, 1947, to make an accurate survey and plat of the Public Road proposed to be improved, and respectfully submits the following report:

In the opinion of the undersigned the proposed improvement should be granted.

An accurate survey and plat, and an accurate and detailed description of each tract of land which the undersigned County Engineer believes will be necessary to be taken in the event the proposed improvement be made, together with the name of each owner, accompany this report and are made a part hereof.

An accurate and detailed description of the proposed improvement describing therein the center line and right of way lines follows: Beginning in the center line of the Poland-New Springfield Rd. at its intersection with the center line of the Paulin Rd; Thence n - 5° - 09' E a distance of 2638.6 feet to an angle in the center line; Thence N - 5° - 10' E a distance of 4,654.4 feet to the center line of Poland-North Lima Rd and the North terminus of the proposed vacation.

The undersigned recommends the following changes in the proposed improvement which in his judgment should be made in the event the proposed improvement be granted, to-wit:

A dedication plat properly executed and recorded showing the proposed re-location of the v of the vacated portion of the Poland-New Springfield Rd should be filed with the County Commissioners.

Samuel Gould Jr.
County Engineer of Mahoning County, Ohio.

RESOLUTION------GRANTING PROPOSED IMPROVEMENT
Ordering Record, Etc.

IN THE MATTER OF THE
Vacation of a Part of New
Springfield-Poland Road
Public Road.

Office of County Commissioners,
Mahoning County, Ohio

The Board of County Commissioners of Mahoning County, Ohio, met in Regular session on the 23 day of June, 1947, at the office of County Commissioners with the following members present:

Thomas J. Carney
Tom R. Bees
Fred A. Wagner

Mr. Bees moved the adoption of the following Resolution:

WHEREAS, This day this matter came on to be heard on the report, survey, plat and detailed and accurate descriptions as filed by the County Engineer, and said report having been read in open session, the Board proceeded with the hearing of testimony bearing upon the necessity of the said improvement for the public convenience or welfare and offered either for or against going forward with the proposed improvement by interested persons; and

WHEREAS, Said Board has considered said report and all the testimony offered, and all the facts and conditions pertaining to said matter; therefore, be it

RESOLVED, That said Board of County Commissioners do find said improvement will serve the public convenience and welfare; and be it further

RESOLVED, That said imrpovement as set forth and defined in said report, survey, plat and detailed and accurate descriptions as filed by the County Engineer be and the same is hereby granted and said road is hereby ordered vacated as more fully set forth in the petition herein and the report of the County Engineer, and be it further

RESOLVED, That the County Engineer be and he is hereby directed to cause a record of the proceedings, including the survey and plat and accurate and detailed description of said proposed improvement, to be forthwith entered in the proper road records of said County; and be it further

RESOLVED, That the 14th day of July, 1947, at 10 o'clock A.M., at the office of this Board, be and the same are hereby fixed as the time and place for hearing of such claims for compensation and damages as may be filed in writing with the Clerk of this Board on or before said date; and be it further

RESOLVED, That notice of the time and place of such hearing be given by the County Engineer or his Deputy or Assistant, and the Clerk of this Board, as required by law; and be it further

RESOLVED, That this cause be and the same is hereby continued to said date above fixed.

Mr. Wagner seconded the Resolution and the roll being called upon its adoption the vote resulted as follows:

Mr. Carney, aye
Mr. Bees, aye
Mr. Wagner, aye

Adopted the 23 day of June, 1947

John C. Cox
Clerk, Board of County Commissioners,
Mahoning County, Ohio

64-A

RELOCATION OF NEW SPRINGFIELD POLAND RD.

SPRINGFIELD TOWNSHIP

JULY 14, 1947

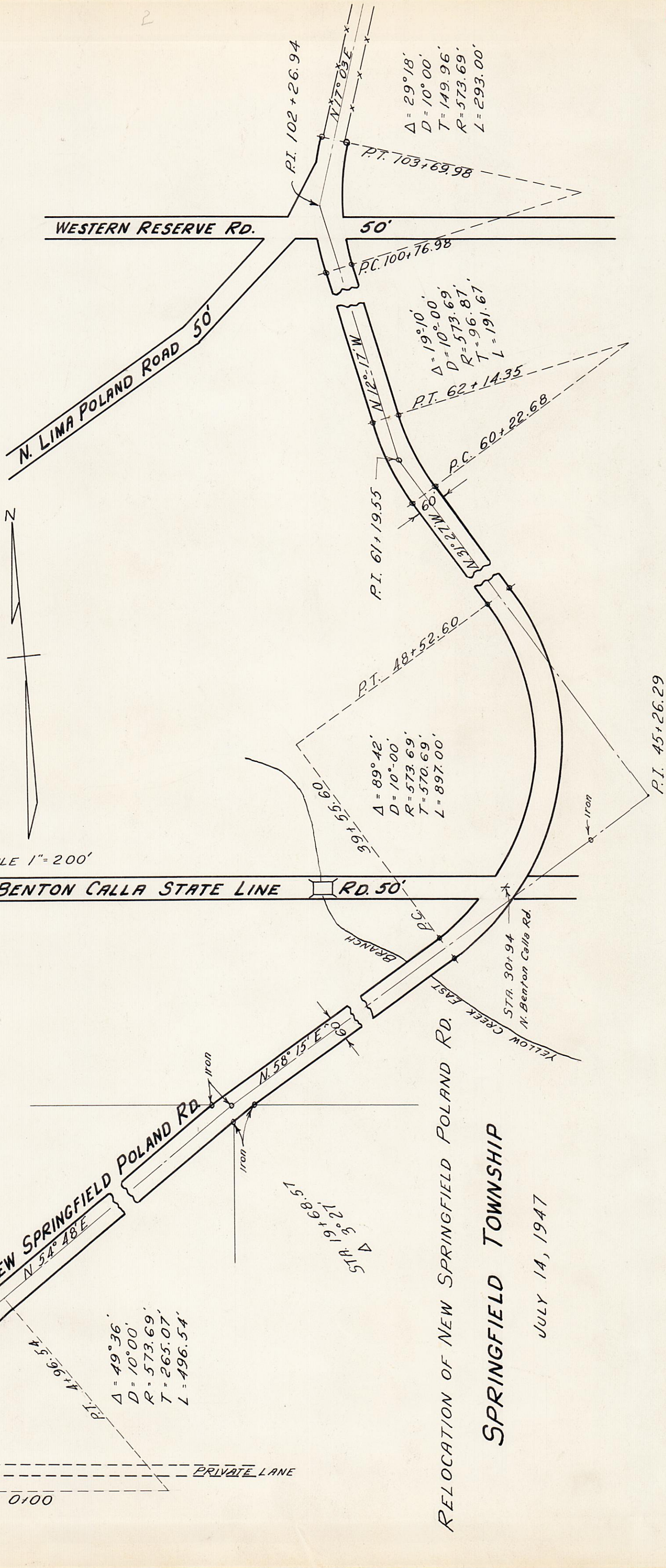

PUBLIC ROAD PETITION

Youngstown, Ohio April 18, 1947

TO THE HONORABLE BOARD OF COUNTY COMMISSIONERS OF MAHONING COUNTY, OHIO:

The undersigned petitioners, freeholders of said County residing in the vicinity of the proposed improvement hereinafter described, respectfully represent that the public convenience and welfare require the changing direction of a part of a Public Road on the line hereinafter described, and make application to you to institute and order proper proceedings in the premises, for relocating and/or changing/direction of such road, the same not being a road on the State Highway System.

The following is the general route and termini of said road:

Beginning at a point on the North Lima-Poland Road #163 and about 225 feet north of its intersection with the Western Reserve Road #32, thence in a south-easterly direction to a point on the North Benton-Calla State Line Road #30 about 3094 feet east of its intersection with the present New Springfield-Poland Road #161, thence in a south-westerly direction to a point on the present New Springfield-Poland Road #161 and about 65 feet south of its intersection with the Paulin Road #54; the foregoing to be a part of the NEW SPRINGFIELD-POLAND ROAD #161 whose present termini are at its intersection with the North Lima-Poland Road #163 to the North and at its intersection with the East Palestine-North Lima and Beloit Road (State Highway #89, State Route #165) to the south.

PETITIONERS' NAMES	TAXING DISTRICT OF COUNTY IN WHICH PETITIONER OWNS REAL ESTATE
Philip Di Ciocco	Springfield Twp.
Henry G. Withers	" "
Walter R. Shillinger	" "
Mabel Shillinger	" "
H.J. May	" "
D.E. Smith	" "
R.A. Smith	" "
Leon Szerve	Beaver Twp.
Frances Szerver	Beaver Twp.
Frederick Eynon	Beaver Twp.
George F. Withers	Springfield Twp.
Lula Withers	" "
C.M. Minich	" "
LaRue Minich	" "
Ralph P. Fabilli	" "
Elaine Fabilli	" "
S.H. Skushbuger	" "
Wm. M. Richards	" "
Lora E, Richards	" "
Mrs. Paul Goterba	Beaver Twp.
Paul Goterba	Beaver Twp.
Samuel A. Mc Ginnis	Beaver Twp.
Catherine Mc Ginnis	Beaver Twp.
Pete Vrabel	Springfield Twp.
Clarence E. Stevens	" "
George Newtom	" "
Henry Pfau	" "
Mrs. Henry Pfau	" "
R.F. Caples	" "

RESOLUTION---FIXING TIME AND PLACE OF VIEW AND OF FINAL HEARING AND NOTICE THEREOF ON PUBLIC ROAD PETITION

IN THE MATTER OF THE
Changing the direction of the
New Springfiled-Poland
Public Road
Petitioned for by Philip Di Ciocco,
and others.

Office of County Commissioners
Mahoning County, Ohio

The Board of County of County Commissioners of Mahoning County, Ohio, met in Regular session on the 21st day of April, 1947, at the office of County Commissioners with the following members present:

Thomas J. Carney
Tom R. Bees
Fred A. Wagner

Mr. Bees moved the adoption of the following Resolution:

WHEREAS, A Petition signed by at least twelve freeholders of the County residing in the vicinity of the proposed improvement has been presented to this Board of County Commissioners requesting said Board to change the direction of New Springfield-Poland a Public Road as described therein; therefore, be it

RESOLVED, That the 7th day of May, 1947, at 10 o'clock A.M., be fixed as the date when we will meet at said road and go over the line of said improvement; and be it further

RESOLVED, That the 12th day of May, 1947, at 10:30 o'clock A.M., be fixed as the date for a final hearing thereof, which will be at the office of the Board; and be it further

RESOLVED, That the Clerk of this Board be and he is hereby directed to give notice of the time and place for both such view and hearing by publication once a week for two consecutive weeks in the Youngstown Vindicator, a newspaper published and having general circulation in the County, which said notice shall also state briefly the character of said proposed improvement.

Mr. Wagner seconded the Resolution and the roll being called upon its adoption, the vote resulted as follows:

Mr. Carney, aye
Mr. Bees, aye
Mr. Wagner , aye

Adopted the 21st day of April, 1947.

John C. Cox
Clerk, Board of County Commissioners

NOTICE OF TIME AND PLACE OF VIEW AND OF FINAL HEARING
Changing the direction of a Public Road
(By PUBLICATION)

Notice is hereby given that there is before the Board of County Commissioners of

Mahoning County, Ohio, the matter of changing the direction of a part of a Public Road on the line hereinafter described, known as the New Springfield-Poland Road, the general route and termini of which Road are as follows: Beginning at a point on the North Lima-Poland Road #163 about 225 feet north of its intersection with the Western Reserve Road #32, thence in a southeasterly direction to a point on the North Benton-Calla State Line Road #30 about 3094 feet east of its intersection with the present New Springfield-Poland Road #161, thence in a southwesterly direction to a point on the present New Springfield-Poland Road #161 about 65 feet south of its intersection with the Paulin Road #54; the foregoing to be a part of the New Springfield-Poland Road #161 whose present termini are at its intersection with the North Lima-Poland Road #163 to the North and at its intersection with the East Palestine-North Lima and Beloit Road (State Highway #89, State Route #165) to the South.

Said Board of County Commissioners has fixed the 7th day of May, 1947, at 10 o'clock A.M., as the date when and said road as the place where said Board will view the proposed improvement, and has also fixed the 12th day of May, 1947, at 10:30 o'clock A.M., at their office in the Court House of said County, in Youngstown, Ohio, as the time and place for the final hearing on said proposed improvement.

By Order of the Board of County Commissioners,
Mahoning County, Ohio.
John C. Cox, Clerk.

AFFIDAVIT OF PUBLISHER SHOWING PUBLICATION OF NOTICE OF TIME AND PLACE OF VIEW AND OF FINAL HEARING
(Public Road)

THE STATE OF OHIO)
Mahoning County)

PROOF OF PUBLICATION

Personally appeared before the undersigned authority, Eleanor Deyball, of THE VINDICATOR PRINTING COMPANY, publishers of the YOUNGSTOWN VINDICATOR AND TELEGRAM, a newspaper printed and of general circulation in said County, and State, and being duly sworn, on her oath deposes and says that the notice hereto attached was published for 2 consecutive weeks and that insertions were as follows:

April 24, 1947; May 1, 1947;

Total $ 20.02

Eleanor Deyball

Sworn to and subsribed before me this 1st day of May A.D. 1947

Thomas Phillip Prosser Jr.
Notary Public
My Commission Expires Sept. 29,1948.

RESOLUTION-----UPON VIEW OF PROPOSED IMPROVEMENT
ORDER TO COUNTY ENGINEER

IN THE MATTER OF THE
Changing the direction of a
part of New Springfield-Poland
Public Road.

Office of County Commissioners
Mahoning County, Ohio

The Board of County Commissioners of Mahoning County, Ohio, met in special session on the 8th day of May, 1947, at the office of County Commissioners with the following members present:

Thomas J. Carney
Tom R. Bees
Fred A. Wagner

Mr. Bees moved tha adoption of the following Resolution:

WHEREAS, On the 7th day of May,1947, the time heretofore fixed for view of the proposed improvement,we, the Board of County Commissioners having jurisdiction in said matter, went upon the line of said proposed improvement and made personal view of the proposed route and termini thereof, and after full investigation and due consideration of all the facts and conditions pertaining thereto; therefore, be it

RESOLVED, That we do find and consider said improvement of sufficient public importance to instruct the County Engineer to make an accurate survey and plat of the same, and furnish an accurate and detailed description of the proposed improvement describing the center line and right of way lines thereof.

Said County Engineer shall also furnish an accurate and detailed description of each tract of land which he believes will be necessary to be taken in the event the proposed improvement be made, together with the name of each owner.

Said County Engineer shall also, at the time of making such survey, set stakes at the termini of each right of way line and at all angles between such termini, and at sufficient other points on the right of way lines so that the bounds of the proposed improvement may be discernible to property owners and other interested persons; and be it further

RESOLVED, That the said County Engineer be and he is hereby directed to make a report in writing to this Board, on or before the 12th day of May, 1947, the date fixed for the final hearing, setting forth his opinion either for or against said peoposed improvement, and the width to which said improvement shall be opened, which shall not be less than thirty feet; said report shall be accompanied by said plat and detailed and accurate descriptions, and filed with the County Commissioners, and this cause is continued until said date.

Mr. Wagner seconded the Resolution and the roll being called upon its adoption, the vote resulted as follows:

Mr. Carney, aye
Mr. Bees, Aye
Mr. Wagner, aye

Adopted the 8th day of May, 1947.

John C. Cox
Clerk, Board of County Commissioners,
Mahoning County, Ohio.

REPORT OF ENGINEER

IN THE MATTER OF
Chaming the direction of
New Springfield-Poland Road

County Engineer's Office
Mahoning County, Ohio
May 10th, 1947.

TO THE BOARD OF COUNTY COMMISSIONERS OF MAHONING COUNTY, OHIO:

The undersigned, in obedience to your order, dated May 8th, 1947, proceeded on the 9th day of May, 1974, to make an accurate survey and plat of the Public Road proposed to be improved, and respectfully submits the following report:

In the opinion of the undersigned the proposed improvement should be granted.

The width to which said improvement should be opened is 60 feet.

An accurate survey and plat, and an accurate and detailed description of each tract of land which the undersigned County Engineer believes will be necessary to be taken in the event the proposed improvement be made, together with the name of each owner, accompany this report and are made a part hereof.

An accurate and detailed desription of the proposed imrpovement describing therein the center line and right of way lines follows:

Beginning in the present center line of the Poland-New Springfield Rd. at a point 64,49 feet south of its intersection with the center line of Paulin Rd; Said point being also the point of curvature; Thence North-Easterly along the arc of a circle having a radius of 573.69 feet a dsitance of 496.54 feet to a point of tangency; Thence N 54° - 48' E a distance of 1472.03 feet to an angle in said center line; Thence N 58° - 15' E a distance of 1987.03 feet to a point of curvature; Thence along the arc of a circle having a radius of 573.69 feet a distance of 897.0 feet to a point of tangency; Thence N 31° - 27' W a distance of 1170.08 feet to a point of curvature: Thence along the arc of a circle having a radius of 573.69 feet a distance of 191.67 feet to a point of tangency; Thence N 12° - 17' W a distance of 3862.63 feet to a point of curvature; Thence along the arc of a circle having radius of 573.69 feet a distance of 293.0 feet to a point in the center line of the Poland-North Lima Road and the North terminus of the proposed re-location.

The undersigned recommends the following changes in the proposed improvement which in his judgment should be made in the event the proposed improvement be granted, to-wit:

The proposed re-location of the Poland-New Springfield Rd as described on the reverse side traverses lands not owned by the Ohio Water Service Company. A dedication plat signed by all the abutting land owners along the entire route of the proposed re-location should be properly executed and recorded in the event the improvement is granted.

The plans submitted to this office by the Ohio Water Service Company are not complete and should be supplemented with more detailed information. The proposed improvement will require the construction of a new bridge across the East branch of the Yellow River. Considerable guardrail will also be required. The standard specification of the State Highway Department in force on date of contract shall govern the proposed improvement.

The entire cost of the improvement including the inspection by the Mahoning County Engineering Department should be assumed by the Ohio Water Service Company.

Samuel Gould Jr.
County Engineer of
Mahoning County, Ohio.

RESOULTION-----GRANTING PROPOSED IMPROVEMENT
Ordering Record, Etc.

IN THE MATTER OF THE
Locating and/or changing the direction
of New Springfield-Poland Road
Public Road.

Office of County Commissioners,
Mahoning County, Ohio

The Board of County Commissioners of Mahoning County, Ohio, met in Regular session on the 23 day of May, 1947, at the office of County Commissioners with the following members present:

Thomas J. Carney
Tom R. Bees
Fred A. Wagner

Mr. Bees moved the adoption of the following Resoultion:

WHEREAS, This day this matter came on to be heard on the report, survey, plat and detailed and accurate descriptions as filed by the County Engineer, and said report having been read in open session, the Board proceeded with the hearing of testimony bearing upon the necessity of the said improvement for the public convenience or welfare and offered either for or against going forward with the proposed improvement by interested persons; and

WHEREAS, Said Board has considered said report and all the testimony offered, and all the facts and conditions pertaining to said matter; therefore, be it

RESOLVED, That said Board of County Commissioners do find said improvement will serve the public convenience and welfare; and be ir further

RESOLVED and determined to proceed with said improvement only upon the condition that the compensation and damages, if any, as this Board may deem reasonable and just be paid by Ohio Water Service Company who will be benefited by the improvement, it being the opinion of this Board of County Commissioners that the improvement is not of sufficient importance to cause any compensation and damages to be paid from the County Treasury, and be it further

RESOLVED and determined to proceed with said improvement and the same is hereby granted and said road is ordered relocated and the direction changed as more fully set forth in the petition herein filed and the report of the County Engineer, and be it further

RESOLVED, That the County Engineer be and he is hereby directed to cause a record of the proceedings, including the survey and plat and accurate and detailed description of said proposed improvement, to be forthwith entered in the proper road records of said County; and be it further

RESOLVED, That the 14th day of July, 1947, at 10 o'clock A.M., at the office of this Board, be and the same are hereby fixed as the time and place for hearing of such claims for compensation and damages as may be filed in writing with the Clerk of this Board on or before said date; and be it further

RESOLVED, That notice of the time and place of such hearing be given by the County Engineer or his Deputy or Assistant, and the Clerk of this Board, as required by law: and be it further

RESOLVED, That htis cause be and the same is hereby continued to said date above fixed.

Mr. Wagner seconded the Resolution and the roll being called upon its adoption the vote resulted as follows:

Mr. Carney, aye
Mr. Bees, aye
Mr. Wagner, aye

Adopted the 23 day of June, 1947.

John C. Cox
Clerk, Board of County Commissioners,
Mahoning County, Ohio.

PUBLIC ROAD NOTICE
Of Time and Place of Hearing Claims for Compensation and Damages
(With Return of Service)

Office of County Commissioners,
July 7, 1947

Mahoning County, Ohio,

To Mary Chuey, John Chuey, Ray M. Summer, Guardian of Viola A. Summer, Ray

Summer, Paul Summer, Guardian of Viola A. Summer, Paul Summer, Mrs. Herman Seeger, Mrs. Maud Davis, and Alvin J. Haas and Walter Shillinger, Earl Shillinger, Harry Shillinger, Henry Shillinger and Hazel I. Shillinger.

You Are Hereby Notified, That the 14th day of July, 1947, at lo o'clock A.M., at their office in the Court House of said County in Youngstown, Ohio, has been fixed by the County Commissioners of said County as the time and place for hearing claims for compensation and damages in the matter of relocating and changing the direction of the New Springfield-Poland Road.

By Order of the Board of County Commissioners,
Mahoning County, Ohio.
John C. Cox, Clerk.

RETURN OF SERVICE

Office of the County Engineer, Mahoning County, Ohio, July 7, 1947

Received this notice on the 7th day of July, 1947, at 9 o'clock A.M., and on the 7th day of July, 1947, I served the same on the within named Mary Chuey, John Chuey, Joseph Chuey, Mrs. Maud Davis.delivering to each of them personally a true copy thereof, and on the 7th day of July, 1947, I served said notice on the within named Ray Summer, Guardian of Viola A. Summer, Ray Summer, Paul Summer, Guardian of Viola A. Summer, Paul Summer, Mrs. Herman Seeger, Alvin J. Haas (deceased and could not be served), Walter Shillinger, Earl Shillinger, Harry Shillinger, Henry Shillinger, Hazel I. Shillinger, and Viola A. Summer by leaving a true copy thereof at the usual place of residence of each of them.

Samuel Gould
County Engineer
By J.R. Ramsey
Deputy

PUBLIC ROAD NOTICE
Of Time and Place of Hearing Claims for Compensation and Damages

Office of County Commissioners,
Mahoning County, Ohio, June 28, 1947

To Viola A. Summer, also known as Viola A. Summers, whose last known address was Churchill Rest Home, Belmont Avenue Extension, Youngstown, Ohio, a Non-Resident of Mahoning County, Ohio:

You Are Hereby Notified, That the 14th day of July, 1947, at 10 o'clock A.M., at their office in the Court House of said County in Youngstown, Ohio, has been fixed by the County Commissioners of said County as the time and place for hearing claims for compensation and damages in the matter of locating and changing the direction of part of the New Springfield-Poland Road.

By Order of the County Commissioners,
Mahoning County, Ohio.
John C. Cox, Clerk.

PROOF OF PUBLICATION

THE STATE OF OHIO)
Mahoning County, Ohio)

Personally appeared before the undersigned authority, Roseann Eddy, of The Vindicator Printing Company, publishers of the Youngstown Vindicator and Telegram, a newspaper printed and of general circulation in said County, and State, and being duly sworn, on her oath deposes and says that the notice hereto attached was published for 2 consecutive weeks and that insertions were as follows:

June 28, 1947; July 5, 1947;

Advertisement $ 9.24

Roseann Eddy

Sworn to and subscribed before me this 7th day of July A.D. 1947

Thomas Phillip Prosser Jr.
Notary Public
My Commission Expires Sept. 29, 1948.

RESOLUTION-----AWARDING COMPENSATION AND DAMAGES

IN THE MATTER OF THE
Relocating and changing the direction
of New Springfield-Poland Road
Public Road.

Office of County Commissioners,
Mahoning County, Ohio.

The Board of County Commissioners of Mahoning County, Ohio, met in regular session on the 11th day of August, 1947, at the office of County Commissioners with the following members present:

Thomas Carney
Fred Wagner
Thomas Bees

Mr. Wagner moved the adoption of the following Resolution:

WHEREAS, This day the matter of award of compensation and damages to landowners through or upon whose lands said improvement is located, came on to be heard, and the Board finds that notice of the time and place of this hearing has been given to all such owners as provided by law and our former order and the Board has heard all applications for compensation and damages filed herein, and considered all claims of minors and those under legal disabilities; therefore, be it

RESOLVED, That we do find and allow compensation and damages, in amounts as held to be just and equitable to the following landowners, to-wit: No applications for compensation and damages were made by anyone and, consequently, no compensation and damages were assessed. and be it further

RESOLVED, That, when the amount of compensation and damages is paid to the owners, as herein ordered, or the amount thereof as allowed by this Board id deposited with the Probate Court, upon an appeal being perfected, for the use of the appellants, said improvement described as follows: Beginning at a point on the North Lima-Poland Road #163 about 225 feet north of its intersection with the Western Reserve Road "32, thence in a south-easterly direction to a point on the North Benton-Calla State Line Road #30 about 3094 feet east of its intersection with the present New Springfield-Poland Road #161, thence in a south-westerly direction to a poimt on the present New Springfield-Poland Road #161 about 65 feet south of its intersection with the Paulin Road #54; the foregoing to be a part of the New Springfield-Poland Road #161 whose present termini are at its intersection with the North Lima-Poland Road #163 to the North and at its intersection with the East Palestine-North Lima and Beloit Road (State Highway #89, State Route #165) to the south. be and same is hereby established.

Mr. Bees seconded the Resolution and the roll being called upon its adoption, the vote resulted as follows:

Mr. Thomas J. Carney, aye
Mr. Fred A. Wagner, aye
Mr. Tom Bees, aye

Adopted the 12th day of August, 1947

John C. Cox
Clerk, Board of County Commissioners,
Mahoning County, Ohio.

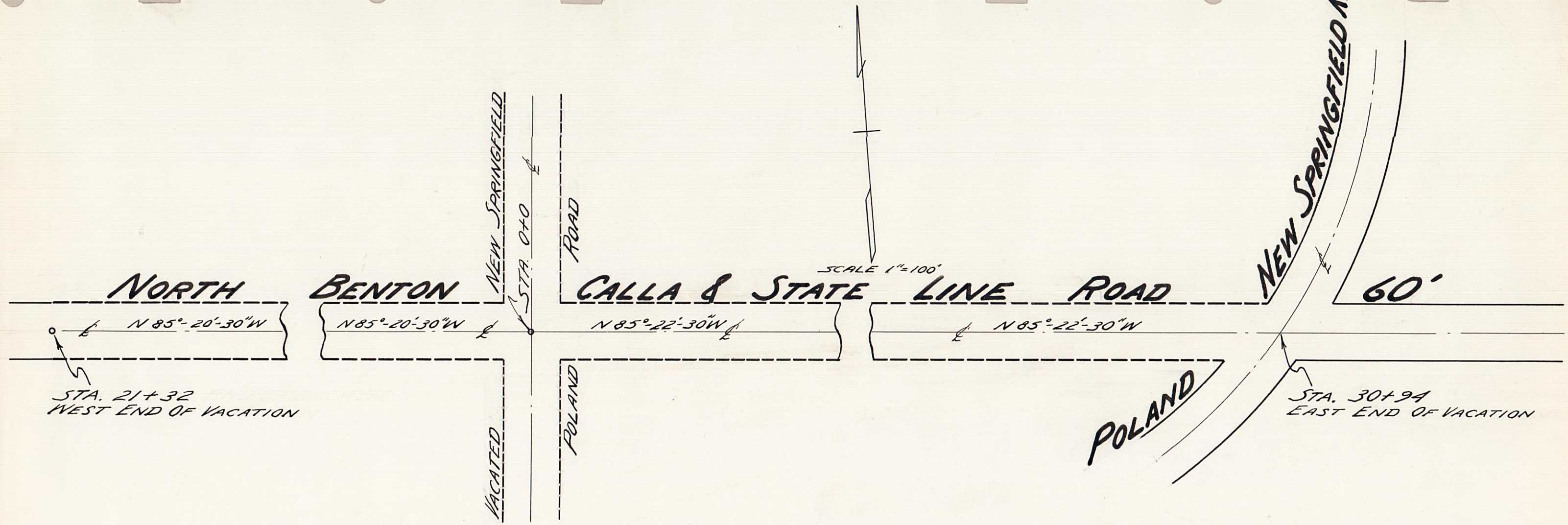

SPRINGFIELD TOWNSHIP

G.L. 5, 6, 7, 8

VACATION OF NORTH BENTON CALLA STATE LINE ROAD

DATE: JULY 14, 1947

68-A

PUBLIC ROAD PETITION

YOUNGSTOWN, OHIO April 18, 1947

TO THE HONORABLE BOARD OF COUNTY COMMISSIONERS OF MAHONING COUNTY, OHIO:

The undersigned petitioners, freeholders of said County residing in the vicinity of the proposed improvement hereinafter described, respectfully represent that the public convenience and welfare require the vacating of a part of a Public Road on the line hereinafter described, and make application to you to institute and order proper proceedings in the premises, for vacating such road, the same not being a road on the State Highway System.

The following is the general route and termini of said road:

Beginning at a point on the North Benton-Calla State Line Road #30 about 3094 feet east of the intersection of the North Benton-Calla State Line Road #30 with the New Springfield-Poland Road #161, thence west a distance of about 5226 feet, ending at a point about 2132 feet west of the intersection of said North Benton-Calla State Line Road #30 with the New Springfield-Poland Road #161; the foregoing being a part of the NORTH BENTON-CALLA STATE LINE ROAD #30 whose termini in Mahoning County are at its intersection with the Pittsburgh-Youngstown Road (State Highway #83, State Route #90) to the East and at its intersection with the Cleveland-East Liverpool Road (State Highway #12, State Route #14) to the West.

PETITIONERS' NAMES	TAXING DISTRICT OF COUNTY IN WHICH PETITIONER OWNS REAL ESTATE
Philip Di Ciocco	Springfield Twp.
Henry G. Withers	" "
Walter R. Shillinger	" "
Mabel Shillinger	" "
H.K. May	" "
D.E. Smith	" "
R.A. Smith	" "
Leon Szerve	Beaver Twp. "
Frances Szerve	Beaver Twp. "
Frederick Eynon	Beaver Twp.
George F. Withers	Springfield Twp.
Lula Withers	" "
C.W. Minich	" "
LaRue Minich	" "
Ralph P. Fabilli	" "
Elaine Fabilli	" "
A.H. Skushbuger	" "
Wm. M. Richards	" "
Lora E. Richards	" "
Mrs. Paul Goterba	Beaver Twp.
Paul Goterba	Beaver Twp.
Samuel A. McGinnis	Beaver Twp.
Catherine McGinnis	Beaver Twp.
Pete Vrabel	Springfield Twp.
Clarence E. Stevens	" "
George Newton	" "
Henry Pfau	" "
Mrs. Henry Pfau	" "
R.F. Caples	" "

RESOLUTION----FIXING TIME AND PLACE OF VIEW AND OF FINAL HEARING AND NOTICE THEREOF ON PUBLIC ROAD PETITION

IN THE MATTER OF THE
Vacating a part of the North
Benton-Calla State Line
Public Road
Petitioned for by Philip DiCiocco, and others.

Office of County Commissioners,
Mahoning County, Ohio.

The Board of County Commissioners of Mahoning County, Ohio, met in Regular session on the 21st day of April, 1947, at the office of County Commissioners with the following members present:

Thomas J. Carney
Tom R. Bees
Fred A. Wagner

Mr. Bees moved the adoption of the following Resolution:

WHEREAS, A Petition signed by at least twelve freeholders of the County residing in the vicinity of the proposed improvement has been presented to this Board of County Commissioners requesting said Board to vacate a part of the North Benton-Calla State Line Road a Public Road as described therein; therefore, be it

RESOLVED, That the 7th day of May, 1947, at 10:30 o'clock A.M., be fixed as the date when we will view the proposed improvement, on which date we will meet at said road and go over the line of said proposed improvement; and be it further

RESOLVED, That the 12th day of May, 1947, at 10:45 o'clock A.M., be fixed as the date for a final hearing thereof, which hearing will be at the office of the Board; and be it further

RESOLVED, That the Clerk of this Board be and he is hereby directed to give notice of the time and place for both such view and hearing by publication once a week for two consecutive weeks in the Youngstown Vindicator, a newspaper published and having general circulation in the County, which said notice shall also state briefly the character of said proposed improvement.

Mr. Wagner seconded the Resolution and the roll being called upon its adoption, the vote resulted as follows:

Mr. Carney, aye
Mr. Bees, aye
Mr. Wagner, aye

Adopted the 21st day of April, 1947.

John C. Cox,
Clerk, Board of County Commissioners,
Mahoning County, Ohio.

NOTICE OF TIME AND PLACE OF VIEW AND OF FINAL HEARING
Vacating a Public Road

Notice is hereby given that there is before the Board of County Commissioners of Mahoning County, Ohio, the matter of vacating a part of a Public Road on the line hereinafter described, known as the North Benton-Calla State Line Road, the general route and termini of which Road are as follows: Beginning at a point on the North Benton-Calla State Line Road #30 about 3094 feet east of the intersection of the North Benton-Calla State Line Road #30 with the New Springfield-Poland Road #161, thence west a distance of about 5226 feet, ending at a point about 2132 feet west of the intersection of said North Benton-Calla State Line Road #30 with the New Springfield-Poland Road #161; the foregoing being a part of the North Benton-Calla State Line Road "30 whose termini in Mahoning County are at its intersection with the Pittsburgh-Youngstown Road (State Highway #83, State Route #90) to the East and at its intersection with the Cleveland-East Liverpool Road (State Highway #12, State Route #14) to the West.

Said Board of County Commissioners has fixed the 7th day of May, 1947, at 10:30 o'clock A.M., as the date when and said road as the place where said Board will view the proposed improvement, and has also fixed the 12th day of May, 1947, at 10:45 o'clock A.M., at their office in the Court House of said County, in Youngstown, Ohio, as the time and place for the final hearing on said proposed improvement.

By Order of the Board of County Commissioners,
Mahoning County, Ohio.
John C. Cox, Clerk.

AFFIDAVIT OF PUBLISHER SHOWING PUBLICATION OF NOTICE OF TIME AND PLACE OF VIEW AND OF FINAL HEARING
(Public Road)

THE STATE OF OHIO)
Mahoning County)

PROOF OF PUBLICATION

Personally appeared before the undersigned authority, Eleanor Dyball, of THE VINDICATOR PRINTING COMPANY, publishers of the THE YOUNGSTOWN VINDICATOR AND TELEGRAM, a newspaper printed and of general circulation in said County, and State, and being duly sworn, on her oath deposes and says that the notice hereto attached was published for two consecutive weeks and that insertions were as follows:
April 24th, 1947; May 1st, 1947;

Total $ 19.25
Sworn to and subscribed before me this 1st day of May A.D. 1947.

Thomas Phillip Prosser Jr.
Notary Public
My Commission Expires Sept,29,1948

RESOLUTION-----UPON VIEW OF PROPOSED IMPROVEMENT
ORDER TO COUNTY ENGINEER

IN THE MATTER OF THE
Vacating a part of
North Benton-Calla State Line
Public Road

Office of County Commissioners
Mahoning County, Ohio.

The Board of County Commissioners of Mahoning County, Ohio, met in special session on the 8th day of May, 1947, at the office of County Commissioners with the following members present:

Thomas J. Carney
Tom R. Bees
Fred A. Wagner

Mr. Bees moved the adoption of the following Resolution:

WHEREAS, On the 7th day of May, 1947, the time heretofore fixed for view of the proposed improvement, we, the Board of County Commissioners having jurisdiction in said matter, went upon the line of said proposed improvement and made personal view of the proposed orute and termini thereof, and after full investigation and due consideration of all the facts and conditions pertaining thereto; therefore, be it

RESOLVED, That we do find and consider said improvement of sufficient public importance to instruct the County Engineer to make an accurate survey and plat of the same, and furnish an accurate and detailed description of the proposed improvement describing the center line and right of way lines thereof.

Said County Engineer shall also furnish an accurate and detailed description of each tract of land which he believes will be necessary to be taken in the event the proposed improvement be made, together with the name of each owner.

Said County Engineer shall also, at the time of making such survey, set stakes at the termini of each right of way line and at all angles between such termini, and at sufficient other points on the right of way lines so that the bounds of the proposed improvement may be discernible to property owners and other interested persons; and be it further

RESOLVED, That the said County Engineer be and he is hereby directed to make a report in writing to this Board, on or before the 12th day of May, 1947, the date fixed for the final hearing setting forth his opinion either for or against said proposed improvement, and the width to which said improvement shall be opened, which shall not be less than thirty feet; said report shall be accompanied by said plat and detailed and accurate descriptions, and filed with the County Commissioners, and this cause is continued until said date.

Mr. Wagner seconded the Resolution and the roll being called upon its adoption, the vote resulted as follows:

Mr. Carney, aye
Mr. Bees, aye
Mr. Wagner, aye

Adopted the 8th day of May, 1947.

John C. Cox
Clerk, Board of County Commissioners,
Mahoning County, Ohio

REPORT OF COUNTY ENGINEER

Mahoning County Commissioners
Court House Building
Youngstown, Ohio
Gentlemen:

In obedience to your order of May 8, 1947, this office submitted accurate descriptions of all sections of County and township highways affected by the proposed construction of the Springfield Reservoir.

In further compliance with your order, this office submitted a detailed report for each section of road in the proposed Springfield Reservoir except the vacation of a portion of the North Benton-Calla State Line Road herein described, as follows:

Beginning in the present Center line of the North Benton-Calla State Line Road at a point S - 85° - 20'-30"-E and distant 2,732.0 feet from its intersection with the Center Line of the Youngstown-East Liverpool Road (S.R. #164) ; thence S-85°-20'-20"-E and continuing along the present Center Line of the said North Benton-Calla State Line Road a distance of 2,132.0 feet to an angle in the Center Line; Thence S-85°-22'-30"-E a distance of 3,094 feet to the East terminus of the proposed vacation.

The proposed vacation of the above described section of highway traverses land not owned by the Ohio Water Service Company, sponsor of the proposed reservoir.

In checking the signatures on the reverse side of the petition for the above described vacation, we find that several abutting land owners east of the proposed vacation signed the petition. Yet, not a single owner except the Ohio Water Service Company which owns a small area west of the proposed vacation signed the petition

Furthermore, a petition objecting to the vacation of the above described portion of the road is reported to be on file with your Board. So far, this office had no access to the petition or arguments against the proposed vacation and, therefore, does not feel qualified to express its judgment regarding regarding the matter.

Respectfully submitted,
Samuel Gould Jr.
County Engineer

SG,jr:jk

RESOLUTION-----GRANTING PROPOSED IMPROVEMENT
Ordering Record, Etc.

IN THE MATTER OF THE
Vacation of a part of the
North Benton-Calla State Line Road
Public Road

Office of County Commissioners,
Mahoning County, Ohio.

The Board of County Commissioners of Mahoning County, Ohio, met in Regular session on the 23 of June,1947, at the office of the County Commissioners with the following members present:

Mr. Thomas J. Carney
Mr. Tom R. Bees
Mr. Fred A. Wagner

Mr. Bees moved the adoption of the following Resolution:

WHEREAS, This day this matter came on to be heard on the report, survey, plat and detailed and accurate descriptions as filed by the County Engineer, and said report having been read in open session, the Board proceeded with the hearing of testimony bearing upon the necessity of the said improvement for the public convenience or welfare and offered either for or against going forward with the proposed improvement by interested persons; and

WHEREAS, Said Board has considered said report and all the testimony offered, and all the facts and conditions pertaining to said matter; therefore, be it

RESOLVED, That said Board of County Commissioners do find said improvement will serve the public convenience and welfare; and be it further

RESOLVED, That said improvement as set forth and defined in said report, survey, plat and detailed and accurate descriptions as filed by the County Engineer be and the same is hereby granted and said road is hereby ordered vacated as more fully set forth in the petition herein and the report of the County Engineer, and be it further

RESOLVED, That the County Engineer be and he is hereby directed to cause a record of the proceedings, including the survey and plat and accurate and detailed description of said proposed improvement, to be forthwith entered in the proper road records of said County; and be it further

RESOLVED, That the 14th day of July, 1947, at 10 o'clock A.M., at the office of this Board, be and the same are hereby fixed as the time and place for hearing of such claims for compensation and damages as may be filed in writing with the Clerk of this Board on or before said date; and be it further

RESOLVED, That notice of the time and place of such hearing be given by the County Engineer or his Deputy or Assistant, and the Clerk of this Board, as required by law; and be it further

RESOLVED, That this cause be and the same is hereby continued to said date above fixed.

Mr. Wagner seconded the Resolution and the roll being called upon its adoption the vote resulted as follows:

Mr. Carney, aye
Mr. Bees, aye
Mr. Wagner, aye

Adopted the 23 day of June, 1947.

John C. Cox
Clerk, Board of County Commissioners,
Mahoning County, Ohio

PUBLIC ROAD NOTICE
Of Time and Place of Hearing Claims for Compensation and Damages

Office of County Commissioners,
Mahoning County, Ohio, July 7, 1947

To John Nalepa, Stephania Nalepa, and Lincoln Snyder and Homer Spickler, Trustees of the Bethel Church of the Brethren

You Are Hereby Notified, That the 14th day of July, 1947, at 10 o'clock A.M., at their office in the Court House of said County in Youngstown, Ohio, has been fixed by the County Commissioners of said County as the time and place for hearing claims for compensation and damages in the matter of Vacating a part of the North Benton-Calla State Line Road.

By Order of the Board of County Commissioners,
Mahoning, County, Ohio.
John C. Cox

RETURN OF SERVICE

Office of County Engineer, Mahoning County, Ohio, July 7, 1947

Received this notice on the 7th day of July, 1947, at lo o'clock A.M., and on the 7th day of July, 1947, I served the same on the within named Stephania Nalepa by delivering to each of them personally a true copy thereof, and on the within named John Nalepa, Lincoln Snyder, Homer Spickler, Trustees of the Bethel Church of the Brethren by leaving a true copy thereof at the usual place of residence of each of them.

Samuel Gould
County Engineer
By J.R. Ramsey, Deputy

PUBLIC ROAD NOTICE
Of Time and Place of Hearing Claims for Compensation and Damages
(By Publication)

Office of County Commissioners,
Mahoning County, Ohio, June 28, 1947

To the unknown heirs at law, devisees, legatees, administrators, executors and assigns of Jacob Summer, also known as Jacob Summers, deceased, and the unknown heirs at law, and assigns of Catherine Summer, also known as Catherine Summers, deceased, and the unknown heirs at law, devisees, legatees. administrators, executors and assigns, and the unknown spouses of any of the foregoing and any person claiming by, through or under any of the aforesaid persons; also the members of the congregation of the German Brethren or Baptist Church, also known as the German Church of the Brethren, also known as the German Baptist Church, also known as the Bethel Church of the Brethren, all of whose addresses are unknown; also Joseph Snyder, Jr., Trustee of the German Brethren or Baptist Church, also known as the German Church of the Brethren, also known as the German Baptist Church, also known as the Bethel Church of the Brethren, whose last known address was Pittsburgh Street, Columbiana, Ohio, Non-Resident of Mahoning County, Ohio;

You Are Hereby Notified, That the 14th day of July, 1947, at 10 o'clock A.M., at their office in the Court House of said County in Youngstown, Ohio, has been fixed by the County Commissioners of said County as the time and place for hearing claims for compensation and damages in the matter of vacating of part of the North Benton-Calla State Line Road,

By Order of the County Commissioners,
Mahoning County, Ohio.
John C. Cox, Clerk.

PROOF OF PUBLICATION

THE STATE OF OHIO)
Mahoning County)

PROOF OF PUBLICATION

Personally appeared before the undersigned authority, Roseann Eddy, of THE VINDICATOR PRINTING COMPANY, publishers of the YOUNGSTOWN VINDICATOR AND TELEGRAM, a newspaper printed and of general circulation in said County, and State, and being duly sworn, on her oath deposes and says that the notice hereto attached was published for 2 consecutive weeks and that insertions were as follows:

June 28, 1947; July 5, 1947

Advertisement $ 19.26
Sworn to and subscribed before me this 7th day of July A.D. 1947.

Roseann Eddy
Thomas Phillip Prosser Jr.
Notary Public
My Commission Expires Sept.29, 1948.

RESOLUTION-----AWARDING COMPENSATION AND DAMAGES

IN THE MATTER OF THE
Vacation of a part of the
North Benton-Calla State Line Road
Public Road.

Office of County Commissioners,
Mahoning County, Ohio

The Board of County Commissioners of Mahoning County, Ohio, met in regular session on the 11th day of August, 1947, at the office of County Commissioners with the following members present;

Mr. Thomas J. Carney
Mr. Fred Wagner
Mr. Thomas Bees

Mr. Carney moved the adoption of the following Resolution:

WHEREAS, This day the matter of award of compensation and damages to landowners through or upon whose lands said improvement is located, came on to be heard, and the Board finds that notice of the time and place of this hearing has been given to all such owners as provided by law and our former order and the Board has heard all applications for compensation and damages filed herein, and considered all claims of minors and those under legal disabilities; therfore, be it

RESOLVED, That we do find and allow compensation and damages, in amounts as held to be just and equitable to the following landowners, to-wit: No compensation and damages are allowed to Emilio Dinsio and Bertha Dinsio, William Peterson and Christina Peterson, Mary Elton and Edward Elton, Gladys Summer, John Goterba and Alice Goterba, on the ground that they are not owners through or upon whose land the improvement, namely, the vacation of a part of said road, is to be located. No compensation and damages are allowed to Bethel Church of the Brethren of Springfiled Township on the ground that an action is pending in Common Pleas Court of Mahoning County to appropriate all of the land of said Church, and also further on the ground that no application for compensation and damage was made prior to the date of hearing, namely July 14, 1947, as required by statute (G.C. 8672). No compensation and damages are allowed John Nalepa and Stephania Nalepa on the ground that an action is pending in Common Pleas Court to appropriate all of their property. and be it further

RESOLVED, That, when the amount of compensation and damages is paid to the owners, as herein ordered, or the amount thereof as allowed by this Board is deposited with the Probate Court, upon an appeal being perfected, for the use of the appellants, said improvement described as follows: Beginning at a point on the North Benton-Calla State Line Road #30 above 3094 feet east of the intersection of the North Benton-Calla State Line Road #30 with the New Springfield-Poland Road #161, thence west a distance of about 5226 feet, ending at a point about 2132 feet west of the intersection of said North Benton-Calla State Line Road #30 with the New Springfield-Poland Road #161; the foregoing being a part of the NORTH BENTON-CALLA STATE LINE ROAD #30 whose termini in Mahoning County are at its intersection with the Pittsburgh-Youngstown Road (State Highway #83, State Route #90) to the East and at its intersection with the

Cleveland-East Liverpool Road (State Highway #12, State Route #14) to the West, be and the same is hereby established.

Mr. Bees Seconded the Resolution and the roll being called upon its adoption, the vote resulted as follows:

Mr. Thomsa J. Carney, yea
Mr. Tom R. Bees, yea
Mr. Fred A. Wagner, yea

Adopted the 12th day of August, 1947

John C. Cox, Clerk
Board of County Commissioners
Mahoning County, Ohio

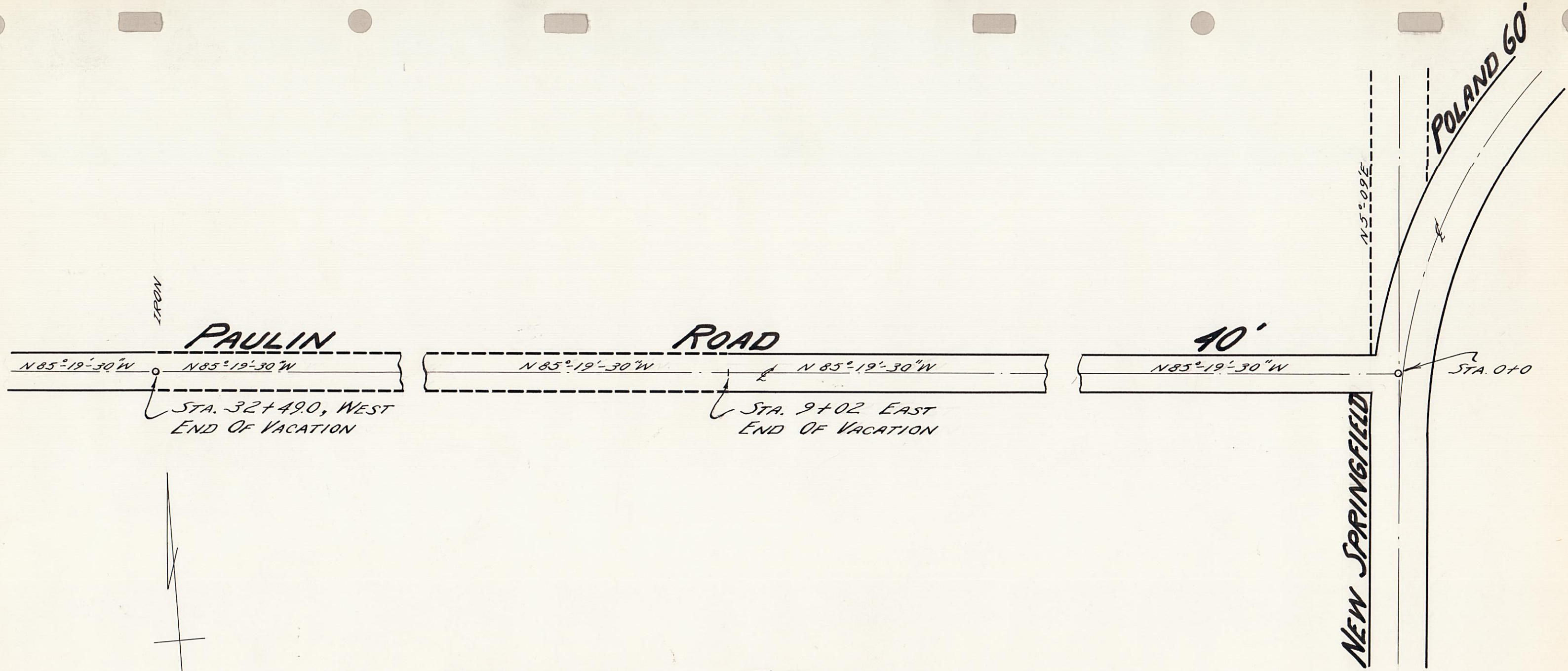

SCALE 1"=100'

SPRINGFIELD TOWNSHIP

GREAT LOT 7

VACATION OF PAULIN ROAD

DATE: JULY 14, 1947

74-A

PUBLIC ROAD PETITION

Youngstown, Ohio, April 18, 1947

TO THE HONORABLE BOARD OF COUNTY COMMISSIONERS OF MAHONING COUNTY, OHIO:

The undersigned petitioners, freeholders of said County residing in the vicinity of the proposed improvement hereinafter described, respectfully represent that the public convenience and welfare require the vacating of a part of a Public Road on the line hereinafter described, and make application to you and order proper proceedings in the premises, for vacating such road, the same not being a road on the State Highway System.

The following is the general route and termini of said road:

Beginning at a point on the Paulin Road #54 approximately 902 feet west of its intersection with the New Springfield-Poland Road #161, thence west along the Paulin Road #54 and ending at a point about 3249 feet west of the New Springfield-Poland Road #161; the foregoing being a part of the PAULIN ROAD #54 whose termini in Mahoning County are at its intersection with the New Springfield-Poland Road #161 to the East and at its intersection with the Youngstown-East Liverpool Road (State Highway #502, State Route #164) to the West.

PETITIONERS' NAMES	TAXING DISTRICT OF COUNTY IN WHICH PETITIONER OWNS REAL ESTATE
Philip DiCiocco	
C.W. Minich	Springfield Twp.
La Rue Minich	" "
Ralph P. Fabilli	" "
Elaine Fabilli	" "
George Withers	" "
Lula Withers	" "
Don E. Smith	" "
Ruth A. Smith	" "
Leon Szerve	Beaver "
Frances Szerve	Beaver "
Samuel A. McGinnis	Beaver "
Catherine McGinnis	Beaver "
Pete Vrable	Springfield "
A.H. Skushbuger	" "
H.J. May	" "
H.G. Withers	" "
Walter Shillinger	" "
Mabel Shillinger	" "
Frederick L. Eynon	Beaver "
Mrs. Paul Goterba	Beaver "
Paul Goterba	Beaver "
Wm. M. Richards	Springfield "
Lora E. Richards	" "
Clarence E. Stevens	" "
George Newton	" "
Henry Pfau	" "
Mrs. Henry Pfau	" "
R.F. Caples	" "

RESOLUTION----FIXING TIME AND PLACE OF VIEW AND OF FINAL HEARING AND NOTICE THEREOF ON PUBLIC ROAD PETITION IN THE MATTER OF THE

Vacating a part of the Paulin Road
Public Road
Petitioned for by Philip DiCiocco, and others.

Office of County Commissioners,
Mahoning County, Ohio.

The Board of County Commissioners of Mahoning County, Ohio, met in regular session on the 21st day of April, 1947, at the office of County Commissioners with the following members present:

Thomas J. Carney
Tom R. Bees
Fred A. Wagner

Mr. Bees moved the adoption of the following Resolution:

WHEREAS, A Petition signed by at least twelve freeholders of the County residing in the vicinity of the proposed improvement has been presented to this Board of County Commissioners requesting said Board to vacate a part of the Paulin Road a Public Road as described therein; therefore, be it

RESOLVED, That the 7th day of May, 1947, at 10:45 o'clock A.M., be fixed as the date when we will view the proposed improvement, on which date we will meet at said road and go over the line of said proposed improvement; and be it further

RESOLVED, That the 12th day of May, 1947, at 11 o'clock A.M., be fixed as the date for a final hearing hereof, which hearing will be at the office of the Board; and be it further

RESOLVED, That the Clerk of this Board be and he is hereby directed to give notice of the time and place for both such view and hearing by publication once a week for two consecutive weeks in the Youngstown Vindicator, a newspaper published and having general circulation in the County, which said notice shall also state briefly the character of said proposed improvement.

Mr. Wagner seconded the Resolution and the roll being called upon its adoption, the vote resulted as follows:

Mr. Carney, aye
Mr. Bees. aye
Mr. Wagner, aye

Adopted the 21st day of May, 1947.

John C. Cox
Clerk, Board of County Commissioners,
Mahoning County, Ohio.

NOTICE OF TIME AND PLACE OF VIEW AND OF FINAL HEARING
Vacating a Public Road
(By Publication)

Notice is hereby given that there is before the Board of County Commissioners of Mahoning County, Ohio, the matter of vacting a part of a Public Road on the line hereinafter described, known as the Paulin Road, the general route and termini of which Road are as follows:

Beginning at point on the Paulin Road #54 approximately 902 feet west of its intersection with the New Springfield-Poland Road #161, thence west along the Paulin Road #54 and ending at point about 3249 feet west of the New Springfield-Poland Road #161; the foregoing being a part of the Paulin Road #54 whose termini in Mahoning County are at its intersection with the New Springfield-Poland Road #161 to the East end and at its intersection with the Youngstown-East Liverpool Road (State Highway #502, State Route #164) to the West.

Said Board of County Commissioners has fixed the 7th day of May, 1947, at 10:45 A.M., as the date when and said road as the place where said Board will view the proposed improvement, and has also fixed the 12th day of May, 1947, at 11:00 o'clock A.M., at their office in the Court House of said County, in Youngstown, Ohio, as the time and place for the final hearing on said proposed improvement.

By Order of the Board of County Commissioners,
Mahoning County, Ohio
John C. Cox, Clerk.

AFFIDAVIT OF PUBLISHER SHOWING PUBLICATION OF NOTICE OF TIME AND PLACE OF VIEW AND OF FINAL HEARING
(Public Road)

THE STATE OF OHIO)
Mahoning County)

PROOF OF PUBLICATION

Personally appeared before the undersigned authority, Eleanor Dyball, of THE VINDICATOR PRINTING COMPANY, publishers of the YOUNGSTOWN VINDICATOR AND TELEGRAM, a newspaper printed and of general circulation in said County, and State, and being duly sworn, on her oath deposes and says that the notice hereto attached was published for two consecutive weeks and that insertions were as follows:

April 24th, 1947; May 1st, 1947:

Total $ 16.94

Eleanor Dyball

Sworn to and subscribed before me this 1st day of May A.D. 1947.

Thomas Phillip Prosser Jr.
Notary Public
My Commission Expires Sept.29, 1948

RESOLUTION-----UPON VIEW OF PROPOSED IMPROVEMENT
Order to County Engineer

IN THE MATTER OF THE
Vacating a part of Paulin Road
Public Road

Office of County Commissioners
Mahoning County, Ohio

The Board of County Commissioners of Mahoning County, Ohio, met in special session on the 8th day of May, 1947, at the office of County Commissioners with the following members present:

Thomas J. Carney
Tom R. Bees
Fred A. Wagner

Mr. Bees moved the adoption of the following Resolution:

WHEREAS, On the 7th day of May, 1947, the time heretofore fixed for view of the proposed improvement, we, the Board of County Commissioners having jurisdiction in said matter, went upon the line of said proposed improvement and made personal view of the proposed route and termini thereof, and after full investigation and due consideration of all the facts and conditions pertaining thereto; therefore, be it

RESOLVED, That we do find and consider said improvement of sufficient public importance to instruct the County Engineer to make an accurate survey and plat of the same, and furnish an accurate and detailed description of the proposed improvement describing the center line and right of way lines thereof.

Said County Engineer shall also furnish an accurate and detailed description of each tract of land which he believes will be necessary to be taken in the event the proposed improvement be made, together with the name of each owner.

Said County Engineer shall also, at the time of making such survey, set stakes at the termini of each right of way line and at all angles between such termini, and at sufficient other points on the right of way lines sothat the bounds of the proposed improvement may be discernible to property owners and other interested persons; and be it further

RESOLVED, That the said County Engoneer be and he is hereby directed to make a report in writing to this Board, on or before the 12th day of May, 1947, the date fixed for the final hearing, setting forth either for or against said proposed improvement, and the width to which said improvement shall be opened, which shall not be less than thirty feet; said report shall also be accompanied by said plat and detailed and accurate descriptions, and filed with the County Commissioners, and this cause is continued until said date.

Mr. Wagner seconded the Resolution and the roll being called upon its adoption, the vote resulted as follows:

Mr. Carney, aye
Mr. Bees, aye
Mr. Wagner, aye

Adopted the 8th day of May, 1947

John. C. Cox,
Clerk, Board of County Commissioners,
Mahoning County, Ohio

REPORT OF COUNTY ENGINEER

IN THE MATTER OF THE
Vacating a part of Paulin Road
Public Road

County Engineer's Office
Mahoning County, Ohio
May 10th, 1947.

TO THE BOARD OF COUNTY COMMISSIONERS OF MAHONING COUNTY, OHIO:

The undersigned in obedience to your order dated May 8th, 1947, proceeded on the 9th day of May, 1947, to make an accurate survey and plat of the Public Road proposed to be improved, and respectfully submits the following report:

In the opinion of the undersigned the proposed improvement should be granted.

An accurate survey and plat, and an accurate and detailed description of each tract of land which the undersigned County Engineer believes will be necessary to be taken in the event the proposed improvement be made, together with the name of each owner, accompany this report and are made a part hereof.

An accurate and detailed description of the proposed improvement describing therein the center line and right of way lines follows: Beginning in the present center line of Paulin Rd at a point S - 85° - 19' - 30" - E and distant 1,403.0 feet from its intersection with the Beaver-Springfield Township Line; Thence S - 85° - 19' - 30" - E and continuing along the center line of said Paulin Rd a distance of 2,347.0 feet to the Easterly terminus of the proposed vacation.

The undersigned recommends the following changes in the proposed improvement which in his judgment should be made in the event the proposed improvement be granted, to-wit:

The proposed vacation traverses lands not owned by the Ohio Water Service Company. However, no objections from the abutting land owners nor protests from any other freeholders in Springfield Township have been registered with this office.

Samuel Gould Jr.
County Engineer of Mahoning County, Ohio.

RESOLUTION-------GRANTING PROPOSED IMPROVEMENT

IN THE MATTER OF THE
Vacation of a part of Paulin Road
Public Road

Office of County Commissioners,
Mahoning County, Ohio

The Board of County Commissioners of Mahoning County, Ohio, met in Regular session on the 23 day of June, 1947, at the office of County Commissioners with the fol lowing members present:

Thomas J. Carney
Tom R. Bees
Fred A. Wagner

Mr. Bees moved the adoption of the following Resolution:

WHEREAS, This day this matter came on to be heard on the report, survey, plat and detailed and accurate descriptions as filed by the County Engineer, and said report having been read in open session, the Board proceeded with the hearing of testimony bearing upon the necessity of the said improvement for the public convenience or welfare and offered either for or against going forward with the proposed improvement by interested persons; and

WHEREAS, Said Board has considered said report and all the testimony offered, and all the facts and conditions pertaining to said matter; therefore, be it

RESOLVED, That said Board of County Commissioners do find said improvement will serve the public convenience and welfare; and be it further

RESOLVED, That said improvement as set forth and defined in said report, survey, plat and detailed and accurate descriptions as filed by the County Engineer be and the same is hereby granted and said road is hereby ordered vacated as more fully set forth in thepetition herein and the report of the County Engineer, and be it further

RESOLVED and determined to proceed with said improvement only upon the condition that the compensation and damages if any as this Board may deem reasonable and just be paid by Ohio Water Service Company, it being the opinion of this Board of County Commissioners that the improvement is not of sufficient importance to cause any compensation and damages to be paid from the County Treasury, and be it further

RESOLVED, That the County Engineer be and he is hereby directed to cause a record of the proceedings, including the survey and plat and accurate and detailed description of said proposed imrpovement, to be forthwith entered in the proper road records of said County; and be it further

RESOLVED, That the 14th day of July, 1947, at 10 o'clock A.M., at the office of this Board, be, and the same are hereby fixed as the time and place for hearing of such claims for compensation and damages as may be filed in writing with the Clerk of this Board on or before said date; and be it further

RESOLVED, That notice of the time and place of such hearing be given by the County Engineer or his Deputy or Assistant, and the Clerk of this Board, as required by law; and be it further

RESOLVED, That this cause be and the same is hereby continued to said date above fixed.

Mr. Wagner seconded the Resolution and the roll being called upon its adoption the vote resulted as follows:

Mr. Carney, aye
Mr. Bees, aye
Mr. Wagner, aye

Adopted the 23 day of June, 1947

John C. Cox,
Clerk, Board of County Commissioners,
Mahoning County, Ohio

PUBLIC ROAD NOTICE
OF Time and Place of Hearing Claims for Compensation and Damages
(With Return of Service)

Office of County Commissioners,
Mahoning County, Ohio,
July 7, 1947

To Mary Chuey, John Chuey, Joseph Chuey and Alvin J. Haas

YOU ARE HEREBY NOTIFIED, That the 14th day of July, 1947, at 10 o'clock A.M., at their office in the Court House of said County in Youngstown, Ohio, has been fixed by the County Commissioners as the time and place for hearing claims for compensation and damages in the matter of vacating a part of the Paulin Road.

By Order of the Board of County Commissioners,
Mahoning County, Ohio.
John C. Cox, Clerk

RETURN OF SERVICE

OFFICE OF COUNTY ENGINEER, MAHONING COUNTY, OHIO; July 7, 1947

Received this notice on the 7th day of July, 1947, at 9 o'clock A.M., and on the 7th day of July, 1947, I served the same on the within named Mary Chuey, John Chuey, Joseph Chuey by delivering to each of them personally a true copy thereof, and on the 7th day of July, 1947, I served said notice on the within named Alvin J. Haas (deceased and could not be served), by leaving a true copy thereof at the usual place of residence of each of them.

Samuel Gould, County Engineer
By J.R. Ramsey, Deputy

RESOLUTION--------AWARDING COMPENSATION AND DAMAGES

IN THE MATTER OF THE
Vacating a part of Paulin Road
Public Road

Office of County Commissioners,
Mahoning County, Ohio.

The Board of County Commissioners of Mahoning County, Ohio, met in regular session on the 11th day of August, 1947, at the office of County Commissioners with the following members present:

Mr. Thomas Carney
Mr. Fred Wagner
Mr. Thomas Bees

Mr. Bees moved the adoption of the following Resolution:

WHEREAS, This day the matter of award of compensation and damages to landowners through or upon whose lands said improvement is located, came on to be heard, and the Board finds that notice of the time and place of this hearing has been given to all such owners as provided by law and our former order and the Board has heard all applications for compensation and damages filed herein, and considered all claims of minors and those under legal disabilities; therefore, be it

RESOLVED, That we do find and allow compensation and damages, in amounts as held to be just and equitable to the following landowners, to-wit:

No applications for compensation and damages were made by anyone and, no compensation and damages were assessed.. and be it further

RESOLVED, That, when the amount of compensation and damages is paid to the owners, as herein ordered, or the amount thereof as allowed by htis Board is deposited with the Probate Court, upon an appeal being perfected, for the use of the appellants, said improvement described as follows:

Beginning at a point on the Paulin Road #54 approximately 902 feet west of its intersection with the New Springfield-Poland Road #161, thence west along the Paulin Road #54 and ending at a point about 3249 feet west of the New Springfield-Poland Road #161; the foregoing being a part of the Paulin Road #54 whose termini in Mahoning County are at its intersection with the New Springfield-Poland Road #161 to the East and at its intersection with the Youngstown-East Liverpool Road (State Highway #502, State Route #164) to the West be and the same is hereby established.

Mr. Wagner seconded the Resolution and the roll being called upon its adoption the vote resulted as follows:

Mr. Thomas J. Carney,	yea
Mr. Tom R. Bees,	yea
Mr. Fred A. Wagner,	yea

Adopted the 12 day of August, 1947.

John C. Cox
Clerk, Board of County Commissioners,
Mahoning County, Ohio

SEE PG. 87

VACATION AND RELOCATION OF A PART OF SNODES NEW MIDDLETOWN ROAD

SPRINGFIELD TOWNSHIP

JULY 14, 1947

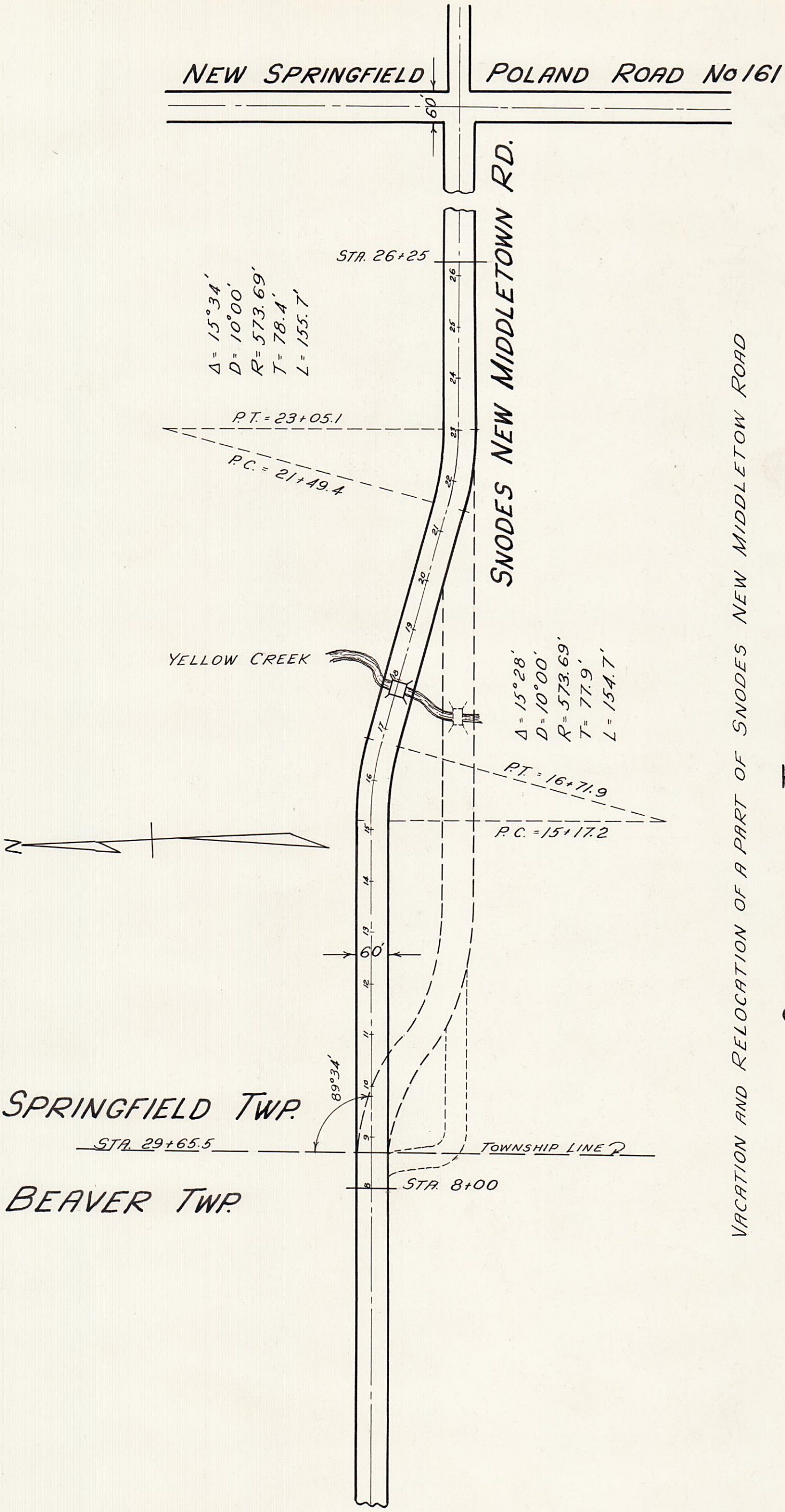

PUBLIC ROAD PETITION

Youngstown, Ohio April 18, 1947

TO THE HONORABLE BOARD OF COUNTY COMMISSIONERS OF MAHONING COUNTY, OHIO:

The undersigned petitioners, freeholders of said County residing in the vicinity of the proposed improvement hereinafterdescribed, respectfully represent that the public convenience and welfare require the vacating of a part of a Public Road on the line hereinafter described, and make application to you to institute and order proper proceedings in the premises, for vacating such road, the same not being a road on the State Highway System.

The following is the general route and termini of said road:

Beginning at a point on the Snodes-New Middletown Road #28 about 2893 feet west of its intersection with the New Springfield-Poland Road #161, which point is about 75 feet west of the northeast corner of the R.A. Yerian property; thence west along said Snodes-New Middletown Road #28 a distance of about 1817 feet ending at a point about 2898 feet east of its intersection with the Youngstown-East Liverpool Road (being at a point about 68 feet west of the boundary line between Springfield Township and Beaver Township); the foregoing being a part of the Snodes-New Middletown Road #28 whose termini in Mahoning County are at its intersection with the Ohio-Pennsylvania State Line Road #5 to the East and at its intersection with the Youngstown-East Liverpool Road (State Highway #502, State Route #164) to the West.

PETITIONERS' NAMES	TAXING DISTRICT OF COUNTY IN WHICH PETITIONER OWNS REAL ESTATE
Philip DiCiocco	Springfield Twp.
Henry G. Withers	"
Walter R. Shillinger	"
Mabel Shillinger	"
H. J. May	"
D. E. Smith	"
R. A. Smith	"
Leon Szerve	Beaver Twp.
Frances Szerve	"
Frederick Hynon	"
George F. Withers	Springfield Twp.
Lula Withers	"
C.W. Minich	"
LaRue Minich	"
Ralph P. Fabilli	"
Elaine Fabilli	"
A.H. Skushbuger	"
Wm. Richards	"
Dora E. Richards	"
Mrs. Paul Goterba	Beaver Twp.
Paul Goterba	"
Samuel A. McGinnis	"
Catherine McGinnis	"
Pete Vrabel	Springfield Twp.
Clarence E. Stevens	"
George Newton	"
Henry Pfau	"
Mrs. Henry Pfau	"
R.F. Caples	"

RESOLUTION---FIXING TIME AND PLACE OF VIEW AND OF FINAL HEARING AND NOTICE THEREOF ON PUBLIC ROAD PETITION

IN THE MATTER OF THE
Vacating a part of the Snodes-New Middletown Public Road
Petitioned for by Philip DiCiocco, and others

Office of County Commissioners,
Mahoning County, Ohio

The Board of County Commissioners of Mahoning County, Ohio, met in Regular session on the 21st day of April, 1947, at the office of County Commissioners with the following members present:

Thomas J. Carney
Tom R. Bees
Fred A. Wagner

Mr. Bees moved the adoption of the following Resolution:

WHEREAS, A Petition signed by at least twelve freeholders of the County residing in the vicinity of the proposed improvement has been presented to this Board of County Commissioners requesting said Board to vacate a part of the Snodes-New Middletown Road a Public Road as described therein; therefore, be it

RESOLVED, That the 7th day of May, 1947, at 11 o'clock A.M., be fixed as the date when we will view the proposed improvement, on which date we will meet at said road and go over the line of said proposed improvement; and be it further

RESOLVED, That the 12th day of May, 1947, at 11:45 o'clock A.M., be fixed as the date for a final hearing thereof, which hearing will be at the office of the Board; and be it further

RESOLVED, That the Clerk of this Board be and he is hereby directed to give notice of the time and place for both such view and hearing by publication once a week for two consecutive weeks in the Youngstown Vindicator, a newspaper published and having geberal circulation in the County, which said notice shall also state briefly the character of said proposed improvement.

Mr. Wagner seconded the Resolution and the roll being called upon its adoption, the vote resulted as follows:

Mr. Carney, aye
Mr. Bees, aye
Mr. Wagner, aye

Adopted the 21st day of April, 1947

Clerk, Board of County Commissioners,
Mahoning County, Ohio.

NOTICE OF TIME AND PLACE OF VIEW AND OF FINAL HEARING
Vacating a Public Road
(By Publication)

Notice is hereby given that there is before the Board of County Commissioners of Mahoning County, Ohio, the matter of vacating a part of a Public Road on the line hereinafter described, known as the Snodes-New Middletown Road, the general route and termini of which Road are as follows:

Beginning at a point on the Snodes-New Middletown Road #28 about 2893 feet west of its intersection with the New Springfield-Poland Road #161, which point is about 75 feet east of the northeast corner of the R.A. Yerian property; thence west along said Snodes-New Middletown Road #28 a distance of about 1817 feet ending at a point about 2898 feet east of its intersection with the Youngstown-East Liverpool Road (being at a point about 68 feet west of the boundary line between Springfield Township and Beaver Township; the foregoing being a part of the Snodes-New Middletown Road #28 whose termini in Mahoning County are at its intersection with the Ohio-Pennsylvania State Line Road #5 to the East and at its intersection with the Youngstown-East Liverpool Road(State Highway #502, State Route #164) to the West.

Said Board of County Commissioners has fixed the 7th day of May, 1947, at 11 o'clock A.M., as the date when and said road as the place where said Board will view the proposed improvement, and has also fixed the 12th day of May, 1947, at 11:15 A.M., at their office in the Court House if said County, in Youngstown, Ohio, as the time and place for the final hearing on said proposed improvement.

By Order of the Board of County Commissioners,
Mahoning County, Ohio
Clerk.

AFFIDAVIT OF PUBLISHER SHOWING PUBLICATION OF NOTICE OF TIME AND PLACE OF VIEW AND OF FINAL HEARING
(Public Road)

THE SATE OF OHIO)
Mahoning County)

PROOF OF PUBLICATION

Personally appeared before the undersigned authority, Elaine Dyball, of THE VINDICATOR PRINTING COMPANY, publishers of the YOUNGSTOWN VINDICATOE AND TELEGRAM, a newspaper printed and of general circulation in said County, and State, and being duly sworn, on her oath deposes and says that the notice hereto attached was published for 2 consecutive weeks and that insertions were as follows:

April 24, 1947; May 1st, 1947;

Total $ 20.02

Sworn to and subscribed before me this 1st day of May A.D. 1947.

Thomas Phillip Prosser Jr.
Notary Public
My Commission Expires Sept. 29, 1948.

RESOLUTION-----UPON VIEW OF PROPOSED IMPROVEMENT
Order to County Engineer.

IN THE MATTER OF THE
Vacating a part of
Snodes-New Middletown
Public Road

Office of County Commissioners,
Mahoning County, Ohio.

The Board of County Commissioners of Mahoning County, Ohio, met in special session on the 8th day of May, 1947, at the office of County Commissioners with the following members present:

Thomas J. Carney
Tom R. Bees
Fred A. Wagner

Mr. Bees moved the adoption of the following Resolution:

WHEREAS, On the 7th day of May, 1947, the time heretofore fixed for view of the proposed improvement, we, the Board of County Commissioners having jurisdiction in said matter, went upon the line of said proposed improvement and made personal view of the proposed route and termini thereof, and after full investigation and due consideration of all the facts and conditions pertaining thereto; therefore, be it

RESOLVED, That we do find and consider said improvement of sufficient public importance to instruct the County Engineer to make an accurate survey and plat of the same, and furnish an accurate and detailed description of the proposed improvement describing the center line and right of way lines thereof.

Said County Engineer shall also furnish an accurate and detailed description of each tract of land which he believes will be necessary to be taken in the event the proposed improvement be made, together with the name of each owner.

Said County Engineer shall also, at the time of making such survey, set stakes at the termini of each right of way line and at all angles between such termini, and at sufficient other points on the right of way lines so that the bounds of the proposed improvement may be discernible to property owners and other interested persons; and be it further

RESOLVED, That said County Engineer be and he is hereby directed to make a report in writing to this Board, on or before the 12th day of May, 1947, the date fixed for the final hearing, setting forth his opinion either for or against said proposed improvement, and the width to which said improvement shall be opened, which shall not be less than thirty feet; said report shall be accompanied by said plat and detailed and accurate descriptions, and filed with the County Commissioners, and this cause is continued until said date.

Mr. Wagner seconded the Resolution and the roll being called upon its adoption, the vote resulted as follows:

Mr. Carney, aye
Mr. Bees, aye
Mr.Wagher,, aye

Adopted the 8th day of May, 1947

Clerk, Board of County Commissioners,
Mahoning County, Ohio

REPORT OF COUNTY ENGINEER

IN THE MATTER OF THE
Vacating a part of Snodes-New Middletown
Public Road

County Engineer's Office
Mahoning County, Ohio
May 10th, 1947

TO THE BOARD OF COUNTY COMMISSIONERS OF MAHONING COUNTY, Ohio:

The undersigned in obedience to your order dated May 8th, 1947, proceeded on the 9th day of May, 1947, to make an accurate survey and plat of the Public Road proposed to be improved, and respectfully submits the following report:

In the opinion of the undersigned the proposed improvement should be granted.

The width to which said improvement should be opened is.....feet.

An accurate survey and plat, and an accurate and detailed description of each tract of land which the undersigned County Engineer believes will be necessary to be taken in the event the proposed improvement be made, together with the name of each owner, accompany this report and are made a part hereof.

An accurate and detailed description of the proposed improvement describing therein the center line and right of way lines follows:

Beginning in the center line of the Snodes-New Middletown Rd at a point N - 84°-54' -W and distant 24.5 feet from its intersection with Beaver-Springfield Township line; Thence southeasterly along the arc of a circle having a radius of 410,28 feet a distance of 242.86 feet to a point of tangency; Thence S 54° - 58' - E a distance of 47.94 feet to a point of curvature; Thence southeasterly along the arc of a circle having a radius of 410.28 feet a distance of 245,24 feet to a point of tangency; Thence S 85° - 18' - E a distance of 926.5 feet to the Easterly terminus of the proposed vacation.

The undersigned recommends the following changes in the proposed improvement which in his judgment should be made in the event the proposed improvement be granted, to-wit:

A dedication plat, properly executed and recorded, showing the re-location of the vacated portion of the Snodes-New Middletown Rd should be filed with the County Commissioners.

Samuel Gould Jr.
County Engineer of Mahoning County, Ohio.

RESOLUTION------GRANTING PROPOSED IMPROVEMENT
Ordering Record, Etc.

IN THE MATTER OF THE
Vacation of a part of Snodes-New Middletown Road
Public Road

Office of County Commissioners,
Mahoning County, Ohio

The Board of County Commissioners of Mahoning County, Ohio, met in Regular session on the 23 day of June, 1947, at the office of County Commissioners with the following members present:

Thomas J. Carney
Tom R. Bees
Fred A. Wagner

Mr. Bees moved the adoption of the following Resolution:

WHEREAS, This day this matter came on to be heard on the report, survey, plat and detailed and accurate descriptions, as filed by the County Engineer, and said report having been read in open session, the Board proceeded with the hearing of testimony bearing upon the necessity of the said improvement for the public convenience or welfare and offered either for or against going forward with the proposed improvement by interested persons; and

WHEREAS, Said Board has considered said report and all the testimony offered, and all thefacts and conditions pertaining to said matter; therefore, be it

RESOLVED, That said Board of County Commissioners do find said improvement will serve the public convenience and welfare; and be it further

RESOLVED and determined to proceed with said improvement only upon the condition that the compensation and damages/if any as this Board may deem reasonable and just be paid by Ogio Water Service Company who will be benefited by the improvement, it being the opinion of this Board of County Commissioners that the improvement is not of sufficient importance to cause any compensation and damages to be paid from the County Treasury, and be it further

RESOLVED, That said improvement as set forth and defined in said report, survey, plat and detailed and accurate descriptions as filed by the County Engineer be and the same is hereby granted and said road is hereby ordered vacated as more fully set forth in the petition herein and the report of the County Engineer and be it further

RESOLVED, That the County Engineer be and he is hereby directed to cause a record of the proceedings, including the survey and plat and accurate and detailed description of said proposed improvement, to be forthwith entered in the proper road records of said County; and be it further

RESOLVED, That the 14th day of July, 1947, at 10 o'clock A.M., at the office of this Board, be and the same are hereby fixed as the time and place for hearing of such claims for compensation and damages as may be filed in writing with the Clerk of this Board on or before said date; and be it further

RESOLVED, That the notice of the time and place of such hearing be given by the County Engineer or his Deputy or Assistant, and the Clerk of this Board, as required by law; and be it further

RESOLVED, That this cause be and the same is hereby continued to said date above fixed.

Mr. Wagner seconded the Resolution and the roll being called upon its adoption the vote resulted as follows:

Mr. Carney, aye
Mr. Bees, aye
Mr. Wagner, aye

Adopted the 23 day of June, 1947

John C. Cox
Clerk, Board of County Commissioners
Mahoning County, Ohio.

RESOLUTION--------AWARDING COMPENSATION AND DAMAGES

IN THE MATTER OF THE
Vacating a part of the Snodes-New Middletown Road
Public Road

Office of County Commissioners,
Mahoning County, Ohio

The Board of County Commissioners of Mahoning County, Ohio, met in regular session on the 11th day of August, 1947, at the office of County Commissioners with the following members present:

Mr. Thomas Carney
Mr. Fred Wagner
Mr. Thomas Bees

Mr. Bees moved the adoption of the following Resolution:

WHEREAS, This day the matter of award of compensation and damages to land-owners through or upon whose lands said improvement is located, came on to be heard, and the Board finds that notice of the time and place of this hearing has been given to all such owners as provided by law and our former order and the Board has heard all applications for compensation and damages filed herein, and considered all claims of minors and those under legal disabilities; therefore, be it

RESOLVED, That we do find and allow compensation and damages, in amounts as held to be just and equitable to the following landowners, to-wit:

No applications for compensation and damages were made by anyone and, consequently, no compensation and damages were assessed. and be it further

RESOLVED, That, when the amount of compensation and damages is paid to the owners, as herein ordered, or the amount thereof as allowed by this Board is deposited with the Probate Court, upon appeal being perfected, for the use of the appellants, said improvement described as follows:

Beginning at a point on the Snodes-New Middletown Road #28 about 2893 feet west of its intersection with the New Springfield-Poland Road #161, which point is about 75 feet east of the northeast corner of the R. A. Yerian property; thence west along said Snodes-New Middletown Road #28 a distance of 1817 feet ending at a point about 2898 feet east of its intersection with the Youngstown-East Liverpool Road (being at a point about 68 feet west of the boundary line between Springfield Township and Beaver Township); the foregoing being a part of the Snodes-New Middletown Road #28 whose termini in Mahoning County are at its intersection with the Ohio-Pennsylvania State Line Road #5 to the East and at its intersection with the Youngstown-East Liverpool Road (State Highway #502, State Route #164) to the West, be and the same is hereby established.

Mr. Wagner seconded the Resolution and the roll being called upon its adoption, the vote resulted as follows:

Mr. Thomas J. Carney,	yea
Mr. Tom R. Bees,	yea
Mr. Fred A. Wagenr,	yea

Adopted the 12 day of August, 1947

John C. Cox
Clerk, Board of County Commissioners,
Mahoning County, Ohio.

B2-A

VACATION FOR A PART OF YERIAN ROAD

BEAVER AND SPRINGFIELD TWP.

APPROVED JUNE 23, 1947

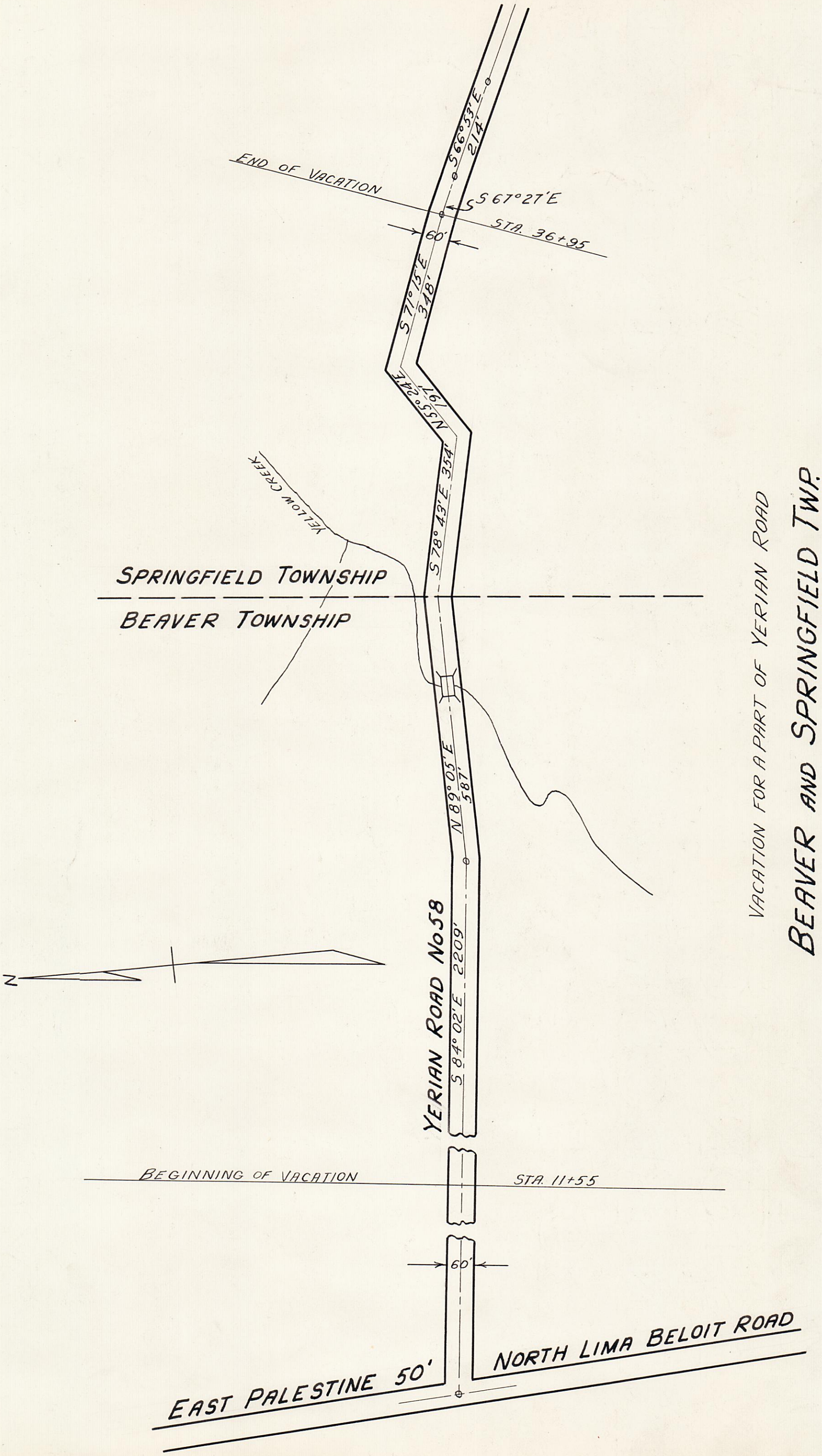

PUBLIC ROAD PETITION

Youngstown, Ohio April 18, 1947

TO THE HONORABLE BOARD OF COUNTY COMMISSIONERS OF MAHONING COUNTY, OHIO:

The undersigned petitioners, freeholders of said County residing in the vicinity of the proposed improvement hereinafter described, respectfully represent that the public convenience and welfare require the vacating of a part of a Public Road on the line hereinafter described, and make application to you to institute and order proper proceedings in the premises, for vacating such road, the same not being a road on the State Highway System.

The following is the general route and termini of said road:

Beginning at a point on the Yerian Road #58, which is at a corner of the R.A. Yerian property, about 3829 feet west of its intersection with the New Sptingfield-Poland Road #161, thence west along the Yerian Road #58 a distance of about 2540 feet and ending at a point about 1155 feet east of its intersection with the East Palestine-North Lima and Beloit Road (State Highway #89, State Route #165), at the west line of property formerly owned by Paul Guterba, the foregoing being a part of the YERIAN ROAD #58 whose termini are at iys intersection with the New Springfield-Poland Road #161 to the East and the East Palestine-North Lima and Beloit Road (State Highway #89, State Route #165) to the West.

PETITIONERS' NAMES	TAXING DISTRICT OF COUNTY IN WHICH PETITIONER OWNS REAL ESTATE
Philip DiCiocco	Springfield Twp.
Henry G. Withers	" "
Walter R. Shillinger	" "
Mabel Shillinger	" "
H. J. May	" "
D. E. Smith	" "
R. A. Smith	" "
Leon Szerve	Beaver Twp.
Frances Szerve	" "
Frederick Hynon	" "
George F. Withers	" "
Lula Withers	Springfield Twp.
C.W. Minich	" "
LaRue Minich	" "
Ralph P. Fabilli	" "
Elaine Fabilli	" "
S.H. Skushbuger	" "
Wm. M. Richards	" "
Lora E. Richards	" "
Mrs. Paul Goterba	Beaver Twp.
Paul Goterba	" "
Samuel A. McGinnis	" "
Catherine McGinnis	" "
Pete Vrabel	Springfield Twp.
Clarence E. Stevens	" "
George Newton	" "
Henry Pfau	" "
Mrs Henry Pfau	" "
R. F. Caples	" "

JOURNAL ENTRY--ORDER FIXING TIME AND PLACE OF VIEW AND OF FINAL HEARING AND NOTICE THEREOF ON PUBLIC ROAD PETITION

IN THE MATTER OF THE
Vacating a part of Yerian Road
Petitioned for by Philip DiCiooco and others

Office of County Commissioners,
Mahoning County, Ohio

The Board of County Commissioners of Mahoning County, Ohio, met in regular session on the 21st day of April, 1947, at the office of County Commissioners with the following members present:

Thomas J. Carney
Tom R. Bees
Fred A. Wagner

Mr. Bees moved the adoption of the following Resolution:

WHEREAS, A Petition signed by at least twelve freeholders of the County residing in the vicinity of the proposed improvement has been presented to this Board of County Commissioners requesting said Board to vacate a part of Yerian Road a Public Road as described; therefore be it

RESOLVED, That the 7th day of May, 1947, at 11:30 o'clock A.M., be fixed as the date when we will viewthe proposed improvement, on which date we will meet at said Road and go over the line of said proposed improvement; and be it further

RESOLVED, That the 12th day of May, 1947, at 11:30 o'clock A.M., be fixed as the date for a final hearing thereof, which hearing will be at the office of thes Board; and be it further

RESOLVED, That the Clerk of this Board be and he is hereby directed to give notice of the time and place for both such view and hearing to be given by publication once a week for two consecutive weeks in the Youngstown Vindicator, a newspaper published and having general circulation in the County, which said notice shall also state briefly the character of said proposed improvement.

Mr. Wagner seconded the Resolution and the roll being called upon its adoption, the vote resulted as follows:

Mr. Carney, aye
Mr. Bees, aye
Mr. Wagner, aye

Adopted April 21st, 1947

John C. Cox
Clerk, Board of County Commissioners,
Mahoning County, Ohio.

NOTICE OF TIME AND PLACE OF VIEW AND OF FINAL HEARING
Vacating a Public Road
(By Publication)

Notice is hereby given that there is before the Board of County Commissioners of Mahoning County, Ohio, the matter of vacating a part of a Public Road on the line hereinafter described, known as the Yerian Road, the general route and termini of which Road are as follows: Beginning at a point on the Yerian Road #58, which is at a corner of the R.A. Yerian property, about 3829 feet west of its intersection with the New Springfield-Poland Road #58 a distance of about 2540 feet and ending at a point about 1155 feet east of its intersection with the East Palestine-North Lima and Beloit Road (State Highway #89, State Route #165), at the west line of property formerly owned by Paul Guterba, the foregoing being a part of the Yerian Road #58 whose termini are at its intersection with the New Springfield-Poland Road #161 to the East and the East Palestine-North Lima and Beloit Road (State Highway, #89, State Route #165) to the West.

Said Board of County Commissioners has fixed the 7th day of May, 1947, at 11:30 o'clock A.M., as the date when and said road as the place where said Board will view the proposed improvement, and has also fixed the 12th day of May, 1947, at 11:30 o'clock A.M., at their office in the Court House of said County, in Youngstown, Ohio, as the time and place for the final hearing on said proposed improvement.

By Order of the Board of County Commissioners,
Mahoning County, Ohio
John C. Cox, Clerk

AFFIDAVIT OF PUBLISHER SHOWING PUBLICATION OF NOTICE OF TIME AND PLACE OF VIEW AND OF FINAL HEARING
Public Road

THE STATE OF OHIO)
Mahoning County)

PROOF OF PUBLICATION

Personally appeared before the undersigned authority, Eleanor Dyball, of THE VINDICATOR PRINTING COMPANY, publishers of the YOUNGSTOWN VINDICATOR AND TELEGRAM, a newspaper printed and of general circulation in said County, and State, and being duly sworn, on her oath deposes and says that the notice hereto attached was published for two consecutive weeks and that insertions were as follows:

April 24, 1947; May 1st, 1947;

Total $ 19.25

Eleanor Dyball
Thomas Phillip Prosser Jr.
Notary Public
My Commission Expires Sept. 29, 1948

JOURNAL ENTRY--------ORDER UPON VIEW OF PROPOSED IMPROVEMENT
Order to Engineer

IN THE MATTER OF THE
Vacating a part of Yerian Road

Office of County Commissioners,
Mahoning County, Ohio

The Board of County Commissioners of Mahoning County, Ohio, met in special session on the 8th day of May, 1947, at the office of County Commissioners with the following members present:

Thomas J. Carney
Tom R. Bees
Fred A. Wagner

Mr. Bees moved the adoption of the following Resolution:

WHEREAS, On the 7th day of May, 1947, the time heretofore fixed for view of the proposed improvement, we, the Board of County Commissioners having jurisdiction in said matter, went upon the line of said proposed improvement and made personal view of the proposed route and termini thereof, and after full investigation and due consideration of all the facts and conditions pertaining thereto; therefore be it

RESOLVED, That we do find and consider said improvement of sufficient public importance to instruct the County Engineer to make an accurate survey and plat of the same, and furnish an accurate and detailed description of the proposed improvement describing the center line and the right of way lines thereof.

Said Engineer shall also furnish an accurate and detailed description of each tract of land which he believes will be necessary to be taken in the event the proposed improvement be made, together with the name of each owner.

Said Engineer shall also, at the time of maing such survey, set stakes at the termini of each right of way line and at all angles between such termini, and at sufficient other points on the right of way lines so that the bounds of the proposed improvement may be discernible to property owners and other interested persons; and be it further

RESOLVED, That the County Engineer be and he is hereby directed to make a report in writing to this Board, on or before the 12th day of May, 1947, the date fixed for the final hearing, setting forth the opinion of said Engineer either for or against said improvement, and the width to which said improvement shall be opened, which shall not be less than thirty feet; said report shall be accompanied by said plat and detailed and accurate descriptions, and filed with the County Commissioners, and this cause is continued unto said date.

Mr. Wagner seconded the Resolution and the roll being called upon its adoption, the vote resulted as follows:

Mr. Carney, aye
Mr. Bees, aye
Mr. Wagner, aye

Adopted May 8, 1947

John C. Cox
Clerk, Board od County Commissioners,
Mahoning County, Ohio.

REPORT OF ENGINEER

IN THE MATTER OF
Vacating a part of Yerian Road

County Engineer's Office
Mahoning County, Ohio
May 10th, 1947

TO THE BOARD OF COUNTY COMMISSIONERS OF MAHONING COUNTY, OHIO:

The undersigned, in obedience to your order, dated May 8th, 1947, proceeded on the 9th day of May, 1947, to make an accurate survey and plat of the Public Road proposed to be improved, and respectfully submits the following report:

In the opinion of the undersigned the proposed improvement should be granted.

An accurate survey and plat, and an accurate and detailed description of each tract of land which the undersigned County Engineer believes will be necessary to be taken in the event the proposed improvement be made, together with the name of each owner, accompany this report and are made a part thereof.

An accurate and detailed description of the proposed improvement describing therein the center line and right of way lines follows: Beginning in the present center line of the Yerian Road at a point S - 84° - E and distant 1155.0 feet from its intersection with the center line of the Woodworth-New Springfield Rd; thence S - 84° - 02' - E a distance of 1054.0 feet to an angle in the center line; Thence N - 89° - 05' - E a distance of 587.0 feet to an angle in the center line; Thence S - 78° - 43' - E a distance of 354.0 feet to an angle in the center line; Thence N - 55° - 24' - E a distance of 197.0 feet to an angle in the center line: Thence S - 71° - 15' - E a distance of 348.0 feet to point in the present center line of the Yerian Rd and the easterly terminus of the proposed vacation.

The undersigned recommends the following changes in the proposed improvement which in his judgment should be made in the event the proposed improvement be granted, to-wit: The proposed vacation traverses lands not owned by the Ohio Water Service Company. However, no objections from the abutting land owners nor protests from any freeholders from either Beaver or Springfield Townships were received by this office.

Samuel Gould Jr.
County Engineer of Mahoning County, Ohio.

RESOLUTION-----AWARDING COMPENSATION AND DAMAGES

IN THE MATTER OF THE
Vacating a part of Yerian Road
Public Road

Office of County Commissioners,
Mahoning County, Ohio.

The Board of County Commissioners of Mahoning County, Ohio, met in regular session on the 12th day of August, 1947, at the office of County Commissioners with the following members present:

Mr. Thomas J. Carney
Mr. Fred A. Wagner
Mr. Thomas Bees

Mr. Wagner moved the adoption of the following Resolution:

WHEREAS, This day the matter of award of compensation and damages to landowners through or upon whose lands said improvement is located, came on to be heard, and the Board finds that notice of the time and place of this hearing has been given to all such owners as provided by law and our former order and the Board has heard all applications for compensation and damages filed herein, and considered all claims of minors and those under legal disabilties; therefore, be it

RESOLVED, That we do find and allow compensation and damages, in amounts as held to be just and equitable to the following landowners, to-wit: No applications for compensation and damages were made by anyone and, consequently, no compensation and damages were assessed, and be it further

RESOLVED, That, when the amount of compensation and damages is paid to the owners, as herein ordered, or the amount thereof as allowed by this Board is deposited with the Probate Court, upon appeal being perfected, for the use of the appellants, said improvement described as follows: Beginning at a point on the Yerian Road #58, which is at a corner of the R.A. Yerian property, about 3829 feet west of its intersection with the New Sptingfield-Poland Road #161, thence west along the Yerian Road #58 a distance of about 2540 feet and ending at a point about 1155 feet east of its intersection with the East Palestine-North Lima and Beloit Road (State Highway #89, State Route #165), at the west line of property formerly owned by Paul Guterba, the foregoing being a part of the YERIAN ROAD #58, whose termini are at its intersection with the New Springfield-Poland Road #161 to the East and the East Palestine-North Lima and Beloit Road (State Highway #89, State Route #165) to the West, be and the same is hereby established.

Mr. Carney seconded the Resolution and the roll being called upon its adoption, the vote resulted as follows:

Mr. Thomas J. Carney, yea
Mr. Tom R. Bees, yea,
Mr. Fred A. Wagner, yea

Adopted the 12th day of August, 1947

John C. Cox
Clerk, Board of County Commissioners,
Mahoning County, Ohio

RESOLUTION-------GRANTING PROPOSED IMPROVEMENT
Ordering Record , Etc.

IN THE MATTER OF THE
Vacation of a part of Yerian Road
Public Road

Office of County Commissioners,
Mahoning County, Ohio.

The Board of County Commissioners of Mahoning County, Ohio, met in regular session on the 23 day of June, 1947, at the office of County Commissioners with the following members present:

Thomas J. Carney
Tom R. Bees
Fred A. Wagner

Mr. Bees moved the adoption of the following Resolution:

WHEREAS, This day this matter came on to be heard on the report, survey, plat and detailed and accurate descriptions as filed by the County Engineer, and said report having been read in open session, the Board proceeded with the hearing of testimony bearing upon the necessity of the said improvement for the public convenience or welfare and offered either for or against going forward with the proposed improvement by interested persons; and

WHEREAS, Said Board has considered said report and all the testimony offered and all the facts and conditions pertaining to said matter; therefore, be it

RESOLVED, That said Board of County Commissioners do find said improvement will serve the public convenience and welfare; and be it further

RESOLVED and determined to proceed with said improvement only upon the condition that the compensation and damages if any as this Board may deem reasonable and just be paid by Ohio Water Service Company who will be benefited by the improvement, it being the opinion of this Board of County Commissioners that the improvement is not of sufficient importance to cause any compensation and damages to be paid from the County Treasury, and be it further

RESOLVED, That said improvement as set forth and defined in said report, survey, plat and detailed and accurate descriptions as filed by the County Engineer be and the same is hereby granted and said road is hereby ordered vacated as more fully set forth herein and the report of the County Engineer, and be it further

RESOLVED, That the County Engineer be and he is hereby directed to cause a record of the proceedings, including the survey and plat and accurate and detailed description of said proposed improvement, to be forthwith entered in the proper road records of said County; and be it further,

RESOLVED, That the 14th day of July, 1947, at 10 o'clock A.M., at the office of this Board, be and the same are hereby fixed as the time and place for hearing of such claims for compensation and damages as may be filed in writing with the Clerk of this Board on or before said date; and be it further

RESOLVED, That notice of the time and place of such hearing be given by the County Engineer or his Deputy or Assistant, and the Clerk of this Board, as required by law: and be it further

RESOLVED, That this cause be and the same is hereby continued to said date above fixed.

Mr. Wagner seconded the Resolution and the roll being called upon its adoption, the vote resulted as follows:

Mr. Carney, aye
Mr. Bees, aye
Mr. Wagner, aye

Adopted the 23 day of June, 1947

John C. Cox
Clerk, Board of County Commissioners,
Mahoning County, Ohio.

PUBLIC ROAD PETITION

Youngstown, Ohio April 18, 1947

TO THE HONORABLE BOARD OF COUNTY COMMISSIONERS OF MAHONING COUNTY, OHIO:

The undersigned petitioners, freeholders of said County residing in the vicinity of the proposed improvement hereinafter described, respectfully represent that the public convenience and welfare require the relocating and/or changing direction of a part of a Public Road on the line hereinafter described, and make application to you to institute and order proper proceedings in the premises, for relocating and/or changing direction of such road, the same not being a road on the State Highway System.

The following is the general route and termini of said road:

Beginning at a point on the present Snodes-New Middletown Road #28 about 2893 feet west of its intersection with the New Springfield-Poland Road #161, which point is about 75 feet east of the northeast corner of the R.A. Yerian property; thence west along said Snodes-New Middletown Road 295 feet; thence northwest by a curve to the right about 156 feet; thence further west by a curve to the left a distance of about 155 feet; thence west by a tangent to said curve to the left, which tangent is also the center line produced of that portion of the Snodes-New Middletown Road now located in Beaver Township, a distance of 715 feet, ending at a point on the present Snodes-New Middletown Road #28, about 2898 feet east of its intersection with the Youngstown-East Liverpool Road, which point is about 68 feet west of the township line between Beaver and Springfield Townships; the foregoing to be a part of the SNODES-NEW MIDDLETOWN ROAD #28 whose termini in Mahoning County are at its intersection with the Ohio-Pennsylvania State Line Road #5 to the East at its intersection with the Youngstown-East Liverpool Road (State Highway #502, State Route #164) to the West.

PETITIONERS' NAMES	TAXING DISTRICT OF COUNTY IN WHICH PETITIONER OWNS REAL ESTATE
Philip DiCiocco	Springfield Twp.
Henry G. Withers	" "
Walter R. Shillinger	" "
Mabel Shillinger	" "
H.J. May	" "
D.E. Smith	" "
R.A. Smith	" "
Leon Szerve	Beaver Twp.
Frances Szerve	" "
Frederick Hynon	" "
George F. Withers	Springfield Twp.
Lula Withers	" "
C.W. Minich	" "
LaRue Minich	" "
Ralph P. Fabilli	" "
Elaine Fabilli	" "
S.H. Skushbuger	" "
Wm. M. Richards	" "
Lora E. Richards	" "
Mrs. Paul Goterba	Beaver Twp.
Paul Goterba	" "
Samuel A. McGinnis	" "
Catherine McGinnis	" "
Pete Vrabel	Springfield Twp.
Clarence E. Stevens	" "
George Newton	" "
Henry Pfau	" "
Mrs. Henry Pfau	" "
R.F. Caples	" "

RESOLUTION--FIXING TIME AND PLACE OF VIEW AND OF FINAL HEARING AND NOTICE THEREOF ON PUBLIC ROAD PETITION

IN THE MATTER OF THE
Changing the direction of Snodes-New Middletown Road
Public Road

Office of County Commissioners,
Mahoning County, Ohio

The Board of County Commissioners of Mahoning County, Ohio, met in regular session on the 21st day of April, 1947, at the office of County Commissioners with the following members present:

Thomas J. Carney
Tom R. Bees
Fred A. Wagner

Mr. Bees moved the adoption of the following Resolution:

WHEREAS, A Petition signed by at least twelve freeholders of the County residing in the vicinity of the proposed improvement has been presented to this Board of County Commissioners requesting said Board to change the direction of Snodes-New Middletown Road a Public Road as described therein; therefore, be it

RESOLVED, That the 7th day of May, 1947, at 11 o'clock A.M., be fixed as the date when we will view the proposed improvement, on which date we will meet at said road and go over the line of said proposed improvement; and be it further

RESOLVED, That the 12th day of May, 1947, at 11:15 o'clock A.M., be fixed as the date for a final hearing thereof, which hearing will be at the office of the Board; and be it further

RESOLVED, That the Clerk of this Board be and he is hereby directed to give notice of the time and place for both such view and hearing by publication once a week for two consecutive weeks in the Youngstown Vindicator, a newspaper published and having general circulation in the County, which said notice shall also state briefly the character of said proposed improvement.

Mr. Wagner seconded the Resolution and the roll being called upon its adoption, the vote resulted as follows:

Mr. Carney, aye
Mr. Bees, aye
Mr. Wagner, aye

Adopted the 21st day of April, 1947

Clerk, Board of County Commissioners,
Mahoning County, Ohio.

NOTICE OF TIME AND PLACE OF VIEW AND OF FINAL HEARING
Changing the direction of a Public Road
(By Publication)

Notice is hereby given that there is before the Board of County Commissioners of Mahoning County, Ohio, the matter of changing the direction of a part of a Public Road on the line hereinafter described, known as the Snodes-New Middletown Road, the general route and termini of which Road are as follows: Beginning at a point on the present Snodes-New Middletown Road #28 about 2893 feet west of its intersection with the New Springfield-Poland Road #161, which point is about 75 feet east of the northeast corner of the R.A. Yerian property; thence west along said Snodes-New Middletown Road 295 feet; thence northwest by a curve to the right about 156 feet; thence further northwest by a tangent to said curve a distance of about 477 feet; thence west by a curve to the left a distance of about 155 feet; thence further west by a tangent to said curve to the left, which tangent is also the center line produced of that portion of the Snodes-New Middletown Road now located in Beaver Township, a distance of 715 feet, ending at a point on the present Snodes-New Middletown Road #28, about 2898 feet east of its intersection with the Youngstown-EastLiverpool Road, which point is about 68 feet west of the township line between Beaver and Springfield Townships; The foregoing to bea part of the Snodes-New Middletown Road #28 whose termini in Mahoning County are at its intersection with the Ohio-Pennsylvania State Line Road #5 to the East and at its intersection with the Youngstown-East Liverpool Road (State Highway #502, State Route #164) to the west.

Said Board of County Commissioners has fixed the 7th day of May, 1947, at 11 o'clock A.M., as the date when and said road as the place where said Board will view the proposed improvement, and has also fixed the 12th day of May, 1947, at 11:15 o'clock A.M., at their office in the Court House of said County, in Youngstown, Ohio, as the time and place for the final heaaring on said proposed improvement.

BY Order of the Board of County Commissioners,
Mahoning County, Ohio.
John C. Cox, Clerk.

AFFIDAVIT OF PULBISHER SHOWING PUBLICATION OF NOTICE OF TIME AND PLACE OF VIEW AND OF FINAL HEARING
(Public Road)

THE STATE OF OHIO)
Mahoning County)

PROOF OF PUBLICATION

Personally appeared before the undersigned authority, Elaine Dyball, of the VINDICATOR PRINTING COMPANY, publishers of the YOUNGSTOWN VINDICATOR AND TELEGRAM, a newspaper printed and of general circulation in said County, and State, and being duly sworn, on her oath deposes and says that the notice hereto attached was published for 2 consecutive weeks and that insertions were as follows:
April 24, 1947; May 1st, 1947;

Total $ 26.18
Sworn to and subscribed before me this 1st day of May A.D. 1947.

Elaine Dyball
Thomas Phillip Prosser Jr.
Notary Public
My Commissione Expires Sept. 29, 1948.

RESOLUTION----UPON VIEW OF PROPOSED IMPROVEMENT
Order to County Engineer

IN THE MATTER OF THE
Changing the direction of a part of
Snodes-New Middletown Road
Public Road

Office of County Commissioners,
Mahoning County, Ohio

The Board of County Commissioners of Mahoning County, Ohio, met in special session on the 8th day of May, 1947, at the office of County Commissioners with the following members present:

Thomas J. Carney
Tom R. Bees
Fred A. Wagner

Mr. Bees moved the adoption of the following Resolution:

WHEREAS, On the 7th day of May, 1947, the time heretofore fixed for view of the proposed improvement, we, the Board of County Commissioners having jurisdiction in said matter, went upon the line of said proposed improvement and made personal view of the proposed route and termini thereof, and after full investigation and due consideration of all the facts and conditions pertaining thereto; therefore, be it

RESOLVED, That we do find and consider said improvement of sufficient public importance to instruct the County Engineer to make an accurate survey and plat of the same, and furnish an accurate and detailed description of the proposed improvement describing the center line and right of way lines thereof.

Said County Engineer shall also furnish an accurate and detailed description of each tract of land which he believes will be necessary to be taken in the event the proposed improvement be made, together with the name of each owner.

Said County Engineer shall also, at the time of making such survey, set stakes at the termini of each right of way line and at all angles between such termini, and at sufficient other points on the right of way lines so that the bounds of the proposed improvement may be discernible to property owners and other interested persons; and be it further

RESOLVED, That the said County Engineer be and he is hereby directed to make a report in writing to this Board, on or before the 12th day of May, 1947, the date fixed for the final hearimg, setting forth his opinion either for or against said proposed improvement, and the width to which said improvement shall be opened, which shall not be less than thirty feet; said report shall be accompanied by said plat and detailed and accurate descriptions, and filed with the County Commissioners, and this cause is continued until said date.

Mr. Wagner seconded the Resolution and the roll being called upon its adoption the vote resulted as follows:

Mr. Carney, aye
Mr. Bees, aye
Mr. Wagner, aye

Adopted the 8th day of May, 1947

John C. Cox
Clerk, Board of County Commissioners
Mahoning County, Ohio.

REPORT OF COUNTY ENGINEER

IN THE MATTER OF THE
Changing the direction of a part of
Snodes-New Middletown
Public Road

County Engineer's Office
Mahoning County, Ohio
May 10th, 1947

TO THE BOARD OF COUNTY COMMISSIONERS OF MAHONING COUNTY, OHIO:

The undersigned in obedience to your order dated May 8th, 1947, proceeded on the 9th day of May, 1947, to make an accurate survey and plat of the Public Road proposed to be improved, and respectfully submits the following report:

In the opinion of the undersigned the proposed improvement should be granted.

The width to which said improvement should be opened is 60 feet.

An accurate survey and plat, and an accurate and detailed description of each tract of land which the undersigned County Engineer believes will be necessary to be taken in the event the proposed imrpovement be made, together with the name of each owner, accompany this report and are made a part hereof.

An accurate and detailed description of the proposed improvement describing therein the center line and the right of way lines follows: Beginning in the present center line of the Snodes-New Middletown Road at a point 68.0 feet West of the Beaver-Springfield Township Line; thence S 84° - 58' E along the center line of said Snodes-New Middletown Rd produced a distance of 717.2 feet to a point of curvature; thence along the arc of a circle having a radius of 573.69 feet a distance of 154.7 feet to a point of tangency; thence south 69, - 30' E a distance of 477.5 feet to a point of curvature; thence along the arc of a circle having a radius of 573.69 feet a distance of 155.7 feet to a point of tangency; thence S 85° - 18' E a distance of 319.9 feet to a point in the present center line of said road and the Easterly terminus of the proposed relocation.

The undersigned recommends the following changes in the proposed improvement which in his judgment should be made in the event the proposed improvement be granted, to-wit: The proposed re-location of a section of the Snodes- New Middletown Road as described on the reverse side of this report presents a most desirable improvement in the present alignment of the road.

The plans submitted to this office by the Ohio Water Service Company of Struthers are not complete and should be augmented with more detailed information in the event the improvement is granted by the Commissioners.

The proposed improvement will require the construction of a new bridge over Yellow Creek. The standard specifications of the State Highway Department of Ohio in force on date of contract shall govern the proposed improvement. The entire cost of improvement including the inspection by Mahoning County Engineering Department should be assumed by the Ohio Water Service Company.

Samuel Gould Jr.
County Engineer of Mahoning
County, Ohio.

RESOLUTION------GRANTING PROPOSED IMPROVEMENT
Ordering Record, Etc.

IN THE MATTER OF THE
Locating and/or changing the direction of
Snodes-New Middletown Road
Public Road

Office of County Commissioners,
Mahoning County, Ohio

The Board of County Commissioners of Mahoning County, Ohio, met in Regular session on the 23 day of June, 1947, at the office of County Commissioners with the following members present:

Thomas J. Carney
Tom R. Bees
Fred A. Wagner

Mr. Bees moved the adoption of the following Resolution:

WHEREAS, This day this matter came on to be heard on the report, survey, plat and detailed and accurate descriptions as filed by the County Engineer, and said report having been read in open session, the Board proceeded with the hearing of testimony bearing upon the necessity of the said improvement for the public convenience or welfare and offered either for or against going forward with the proposed improvement by interested persons; and

WHEREAS, Said Board has considered said report and all the testimony offered, and all the facts and conditions pertaining to said matter; therefore, be it

RESOLVED, That said Board of County Commissioners do find said improvement will serve the public convenience and welfare; and be it further

RESOLVED and determined to proceed with said improvement only upon the condition that the compensation and damage, if any, as this Board may deem reasonable and just be paid by the Ohio Water Service Company, who will be benefited by the improvement, it being the opinion of this Board of County Commissioners that the improvement is not of sufficient importance to cause any compensation and damages be paid from the County Treasury. and be it further

RESOLVED and determined to proceed with said improvement and the same is hereby granted and said road is ordered relocated and the direction changed as more fully set forth in the petition herein filed and the report of the County Engineer; and be it further

RESOLVED, That the County Engineer be and he is hereby directed to cause a record of the proceedings, including the survey and plat and accurate and detailed description of said proposed improvement, to be forthwith entered in the proper road records of said County; and be it further

RESOLVED, That the 14th day of July, 1947, at 10 o'clock A.M., at the office of this Board, be and the same are hereby fixed as the time and place for hearing such claims for compensation and damages as may be filed in writing with the Clerk of this Board on or before said date; and be it further

RESOLVED, That notice of the time and place of such hearing be given by the County Engineer or his Deputy or Assistant, and the Clerk of this Board, as required by law; and be it further

RESOLVED, That this cause be and the same is hereby continued to said date above fixed.

Mr. Wagner seconded the Resolution and the roll being called upon its adoption the vote resulted as follows:

Mr. Carney, aye
Mr. Bees, aye
Mr. Wagner, aye

Adopted the 23 day of June, 1947.

John C. Cox,
Clerk, Board of County Commissioners
Mahoning County, Ohio.

RESOLUTION--------AWARDING COMPENSATION AND DAMAGES

IN THE MATTER OF THE
Relocating and/or changing the direction of
Snodes-New Middletown Road
Public Road

Office of County Commissioners,
Mahoning County, Ohio

The Board of County Commissioners of Mahoning County, Ohio, met in regular session on the 11th day of August, 1947, at the office of County Commissioners with the following members present:

Mr. Thomas Carney
Mr. Fred Wagner
Mr. Thomas Bees

Mr. Wagner moved the adoption of the following Resolution:

WHEREAS, This day the matter of award of compensation and damages to landowners through or upon whose lands said improvement is located, came on to be heard, and the Board finds that notice of the time and place of this hearing has been given to all such owners as provided by law and our former order and the Board has heard all applications for compensation and damages filed herein, and considered all claims of minors and those under legal disabilities; therefore, be it

RESOLVED, That we do find and allow compensation and damages, in amounts as held to be just and equitable to the following landowners, to-wit: No applications for compensation and damages were made by anyone and, consequently, no compensation and damages were assessed. and be it further

RESOLVED, That, when the amount of compensation and damages is paid to the owners, as herein ordered, or the amount thereof as allowed by this Board is deposited with the Probate Court, upon an appeal being perfected, for the use of the appellants, said improvement described as follows:

Beginning at a point on the present Snodes-New Middletown Road #28 about 2893 feet west of its intersection with the New Springfield-Poland Road #161, which point is about 75 feet east of the northeast corner of the R.A. Yerian property; thence west along said Snodes-New Middletown Road 295 feet; thence northwest by a curve to the right about 156 feet; thence further northwest by a tangent to said curve a distance of about 477 feet; thence west by a curve to the left a distance of about 155 feet ; thence further west by a tangent to said curve to the left, which tangent is also the center line produced of that portion of the Snodes- New Middletown Road now located in Beaver Township, a distance of 715 feet, ending at a point on the present Snodes-New Middletown Road #28, about 2898 feet east of its intersection with the Youngstown- ast Liverpool Road, which point is about 68 feet west of the township line between Beaver and Springfield Townships; the foregoing to be a part of the SNODES-NEW MIDDLETOWN ROAD #28 whose termini in Mahoning County are at its intersection with the Ohio-Pennsylvania State Line Road #5 to the East and at its intersection with the Youngstown-East Liverpool Road (State Highway #502, State Route #164) to the West, be and the same is hereby established.

Mr. Bees seconded the Resolution and the roll being called upon its adoption, the vote resulted as follows:

Mr. Thomas J. Carney, aye
Mr. Tom R. Bees, aye
Mr. Fred A. Wagner, aye

Adopted the 12th day of August, 1947

John C. Cox
Clerk, Board of County Commissioners,
Mahoning County, Ohio.

Comm JR. Vol 39 - Pg 502

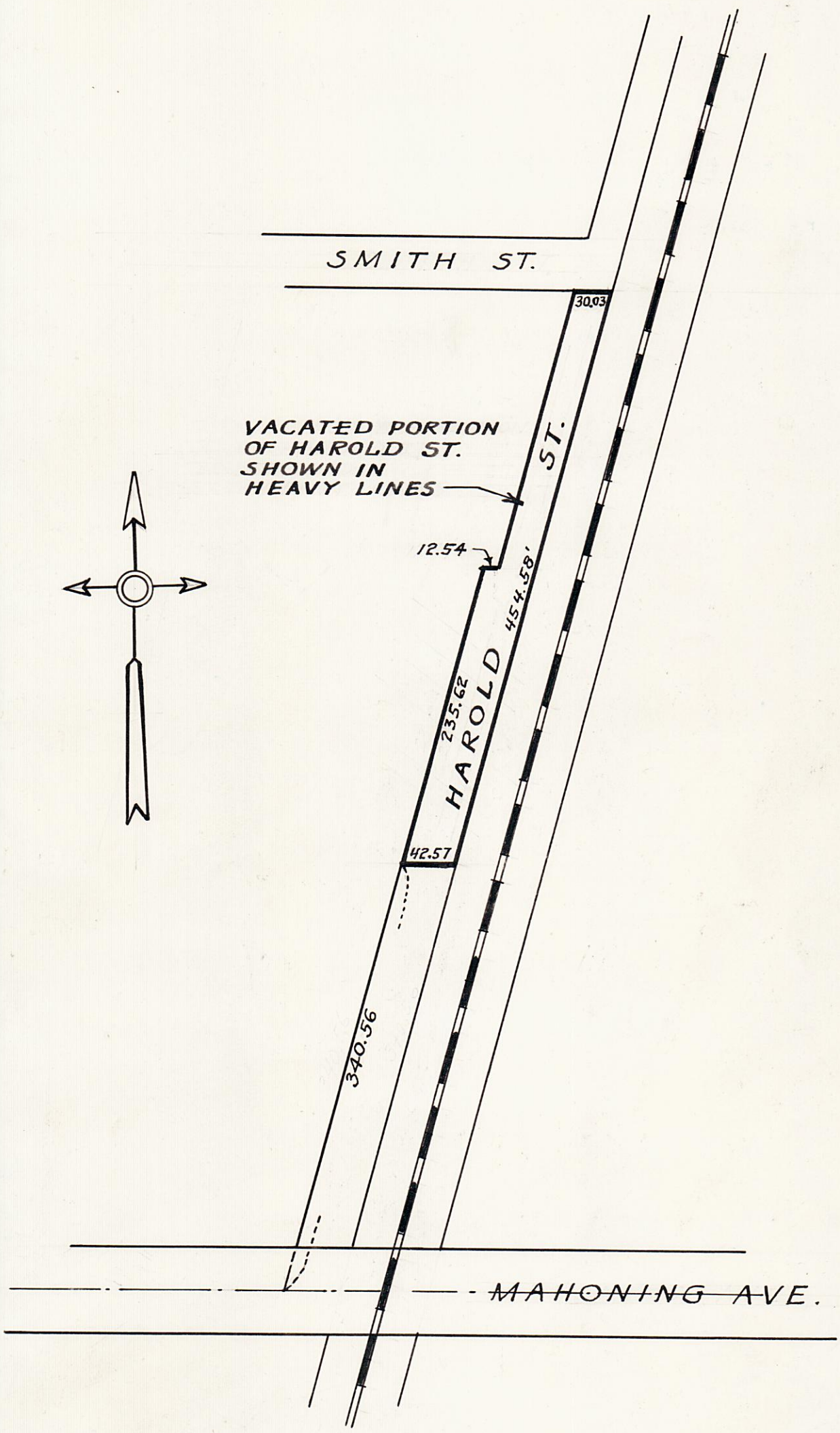

HAROLD ST. VACATION

PART OF TRACT 7
OF GREAT SALT SPRINGS TRACT
OF AUSTINTOWN TOWNSHIP

PUBLIC ROAD PETITION

MAHONING COUNTY, OHIO, MAY 15, 1950

TO THE HONORABLE BOARD OF COUNTY COMMISSIONERS OF MAHONING COUNTY, OHIO:

The undersigned petitioners, freeholders of said County residing in the vicinity of the proposed improvement hereinafter described, respectfully represent that the public convenience and welfare require the vacating of a part of Harold Street a Public Road on the line hereinafter described, and make application to you to institute and order proper proceedings in the premises, for vacating such road, the same not being a road on the State Highway System.

The following is the general route and termini of said road:

Beginning at a point on the west margin of Harold Street, said point being Northeast and distant 340.56 feet from the centerline of State Route #18, thence and continuing in a Northeasterly direction a distance of 235.62 feet, thence in a easterly direction a distance of 12.54 feet, thence Northeasterly to the south margin of Smith Street, thence easterly a distance of 30.03 feet to the East margin of Harold Street, thence Southwesterly along the East margin of Harold Street a distance of 454.38 feet, thence West a distance of 42.57 feet to the place of beginning.

PETITIONERS' NAMES	TAXING DISTRICT OF COUNTY IN WHICH PETITIONER OWNS REAL ESTATE
Paul Pritchard	39 N.Niles-Canfield Road, Youngstown, Ohio
Glen E. Ownings	5315 Mahoning Ave., Youngstown, Ohio
Glenn O. Turner	44 S. Raccoon Rd., Youngstown, Ohio
Harry S. Hood	R.D. #1, Mineral Ridge, Austintown Twp.
William Kroeck	5421 Mahoning Ave., Youngstown, Ohio
Tod Jordan	6292 Mahoning Ave., Youngstown, Ohio
W.L. Barnes	6686 Smith St.,
George J. Jordan	5604 Mahoning Ave., Youngstown, Ohio
Wm.E. Hollowell	139 Idaho Rd., Youngstown, Ohio
E.J. Schumacher	42 No. Turner , Youngstown, Ohio
Rob't A. Turner	6704 Mahoning Ave., Youngstown, Ohio
Elbert Turner	6748 Mahoning Ave., Youngstown, Ohio
Wm J. Shively	Mineral Ridge, R.D. #1
Myron G. DeHoff	6447 Mahoning Ave., Youngstown, Ohio
James E. Phillips	37 N. Turner Rd., Youngstown, Ohio
W.A. Smith	37 N. Turner Rd., Youngstown 9, Ohio

RESOLUTION---FIXING TIME AND PLACE OF VIEW AND OF FINAL HEARING AND NOTICE THEREOF ON PUBLIC ROAD PETITION

IN THE MATTER OF THE
Vacating a part of Harold Street
Public Road
Petitioned for by Paul J. Pitchard, and others

Office of County Commissioners,
Mahoning County, Ohio

The Board of County Commissioners of Mahoning County, Ohio, met in Regular session on the 29th day of May, 1950, at the office of County Commissioners with the following members present:

Thomas J. Carney
Tom R. Bees
Fred A. Wagner

Mr. Bees moved the adoption of the following Resolution:

WHEREAS, a Petition signed by at least twelve freeholders of the County residing in the vicinity of the proposed improvement has been presented to this Board of County Commissioners requesting said Board to vacate a part of Harold St. a Public Road as described therein; therefore, be it

RESOLVED, That the 20th day of June, 1950, at 10:30 o'clock A.M., be fixed as the date when we will view the proposed improvement, on which date we will go over the line of said proposed improvement; and be it further

RESOLVED, That the 20th day of June, 1950, at 2 o'clock P.M., be fixed as the date for a final hearing thereof, which hearing will be at the office of this Board; and be it further

RESOLVED, That the Clerk of this Board be and he is hereby directed to give notice of the time and place for both such view and hearing by publication once a week for two consecutive weeks in the Youngstown Vindicator, a newspaper published and having general circulation in the County, which said notice shall also state briefly the character of said proposed improvement.

Mr. Wagner seconded the Resolution and the roll being called upon its adoption, the vote resulted as follows:

Mr. Carney, aye
Mr. Bees, aye
Mr. Wagner, aye

Adopted the 29th day of May, 1950

John C. Cox,
Clerk, Board of County Commissioners,
Mahoning County, Ohio.

NOTICE OF TIME AND PLACE OF VIEW AND OF FINAL HEARING
Vacating a part of a Public Road
(By Publication)

Notice is hereby given that there is before the Board of County Commissioners of Mahoning County, Ohio, the matter of vacating a part of a Public Road on the line hereinafter described, known as the Harold Street, the general route and termini of which Road are as follows: Beginning at a point on the west margin of Harold Street, said point being northeast and distant 340.56 feet from the centerline of State Route #18, thence and continuing in a northeasterly direction a distance of 235.62 feet, thence in a easterly direction a distance of 12.54 feet, thence northeasterly to the south margin of Smith Street, thence easterly a distance of 30.03 feet to the east margin of harold Street, thence southwesterly along the east margin of Harold Street a distance of 454.58 feet, thence west a distance of 42.57 feet to the place of Beginning.

Said Board of County Commissioners has fixed the 20th day of June, 1950, at 10:30 o'clock A.M., as the date when and said as the place where said Board will view the proposed improvement, and has also fixed the 20th day of June, 1950, at 2:00 o'clock P.M., at their office in the Court House of said County, in Youngstown, Ohio, as the time and place for the final hearing on said proposed improvement.

By Order of the Board of County Commissioners,
Mahoning County, Ohio
John C. Cox, Clerk.

AFFIDAVIT OF PUBLISHER SHOWING PUBLICATION OF NOTICE OF TIME AND PLACE OF VIEW AND OF FINAL HEARING
(Public Road)

THE STATE OF OHIO)
Mahoning County)

PROOF OF PUBLICATION

Personally appeared before the undersigned authority, Roseann Eddy, of THE VINDICATOR PRINTING COMPANY, publishers of the YOUNGSTOWN VINDICATOR AND TELEGRAM, a newspaper printed and of general circulation in said County, and State, and being duly sworn, on her oath deposes and says that the notice hereto attached was published for 2 consecutive weeks and that insertions were as follows:

June 6, 1950; June 13, 1950;

Total $ 20.16
Sworn to and subscribed before me this 24th day of June A.D. 1950.

Thomas P. Prosser Jr.
Notary Public
My Commission Expires October 19, 1951

RESOLUTION-----UPON VIEW OF PROPOSED IMPROVEMENT
Order to County Engineer

IN THE MATTER OF THE
Vacating a part of Harold Street
Public Road

Office of County Commissioners
Mahoning County, Ohio

The Board of County Commissioners of Mahoning County, Ohio, met in Regular session on the 24th day of July, 1950, at the office of County Commissioners with the following members present:

Thomas J. Carney
Tom R. Bees
Fred A. Wagner

Mr. Wagner moved the adoption of the following Resolution:

WHEREAS, On the 20th day of June, 1950, the time heretofore fixed for view of the proposed improvement, we, the Board of County Commissioners having jurisdiction in said matter, went upon the line of said proposed improvement and made personal view of the proposed route and termini thereof, and after full investigation and due consideration of all the facts and conditions pertaining thereto; therefore, be it

RESOLVED, That we do find and consider said improvement of sufficient public importance to instruct the County Engineer to make an accurate survey and plat of the same, and to furnish an accurate and detailed dscription of the proposed improvement describing the center line and right of way lines thereof.

Said County Engineer shall also, at the time of making such survey, set stakes at the termini of each right of way line and at all angles between such termini, and at sufficient other points on the right of way lines so that the bounds of the proposed improvement may be discernible to property owners and other interested persons; and be it further

RESOLVED, That the said County Engineer be and he is hereby directed to make a report in writing to this Board, said report shall also be accompanied by said plat and detailed and accurate descriptions, and filed with the County Commissioners, and this cause is continued until said date.

Mr. Bees seconded the Resolution and the roll being called upon its adoption, the vote resulted as follows:

Mr. Carney, aye
Mr. Bees, aye
Mr. Wagner, aye

Adopted the 24th day of July, 1950.

John C. Cox
Clerk, Board of County Commissioners,
Mahoning County, Ohio

REPORT OF COUNTY ENGINEER

IN THE MATTER OF THE
Vacating a part of Harold Street
Public Road

County Engineer's Office
Mahoning County, Ohio
August 3, 1950.

TO THE BOARD OF COUNTY COMMISSIONERS OF MAHONING COUNTY, OHIO:

The undersigned in obedience to your order dated July 24, 1950, proceeded on the 26th day of July, 1950, to make an accurate survey and plat of the Public Road proposed to be improved, and respectfully submits the following report:

In the opinion of the undersigned the proposed improvement should be granted.

An accurate and detailed description of the proposed improvement describing therein the centerline and right of way lines follows:

Beginning at a point on the West margin of Harold Street, said poimt being Northeast and distant 340.56 feet from the centerline of State Route #18, thence and continuing in a Northeasterly direction a distance of 235.62 feet, thence in a Easterly direction a distance of 12.54 feet, thence Northeasterly to the South margin of Smith Street, thence Easterly a distance of30.03 feet to the East margin of Harold Street, thence Southwesterly along the East margin of Harold Street a distance of 454.58 feet, thence West a distance of 42.57 feet to the place of beginning.

Samuel Gould Jr.
County Engineer of
Mahoning County, Ohio

RESOLUTION------GRANTING PROPOSED IMPROVEMENT
Ordering Record, Etc.

IN THE MATTER OF THE
Vacating a part of Harold Street
Public Road

Office of County Commissioners,
Mahoning County, Ohio

The Board of County Commissioners of Mahoning County, Ohio, met in Regular session on the 7 day of August, 1950, at the office of County Commissioners with the following members present:

Carney
Bees
Wagner

Mr. Bees moved the adoption of the following Resolution:

WHEREAS, this day this matter came on to be heard on the report, survey, plat and detailed and accurate descriptions as filed by the County Engineer, and said report having been read in open session, the Board proceeded with the hearing of testimony bearing upon the necessity of the said improvement for the public convenience or welfare and offered either for or against going forward with the proposed improvement by interested persons: and

WHEREAS, Said Board has considered said report and all the testimony offered, and all the facts and conditions pertaining to said matter; therefore, be it

RESOLVED, That said Board of County Commissioners do find said improvement will serve the public convenience and welfare; and be it further

RESOLVED and determined to proceed with said improvement and the same is hereby granted and said road is ordered vacated; and be it further

RESOLVED, That the County Engineer be and he is hereby directed to cause a record of the proceedings, including tha survey and plat and accurate and detailed description of said proposed improvement, to be forthwith entered in the proper road records of said County.

MR. Wagner seconded the Resolution and the roll being called upon its adoption, the vote resulted as follows:

Mr. Carney, aye
Mr. Bees, aye
Mr. Wagner, aye

Adopted the 7 day of August, 1950.

John C. Cox
Clerk, Board of County Commissioners,
Mahoning County, Ohio

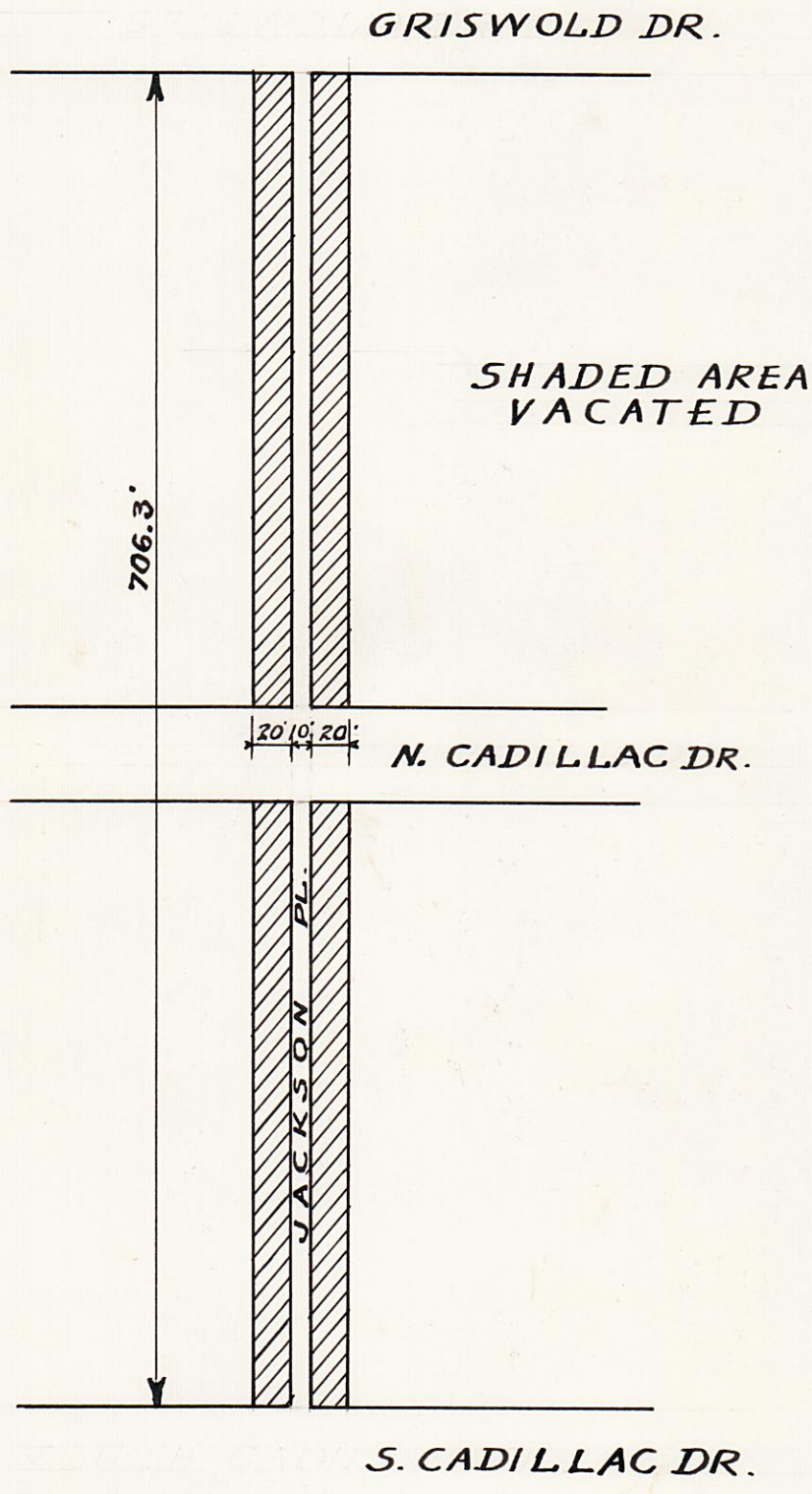

PARTIAL VACATION
OF JACKSON PLACE
G.L.7 OF THE 3RD DIV.
BOARDMAN TOWNSHIP

PUBLIC ROAD PETITION

MAHONING COUNTY, OHIO

APRIL 24, 1950

TO THE HONORABLE BOARD OF COUNTY COMMISSIONERS OF MAHONING COUNTY, OHIO:

The undersigned petitioners, freeholders of said County residing in the vicinity of the proposed improvement hereinafter described, respectfully represent that the public convenience and welfare require the vacating of a part of Jackson Place a Public Road on the line hereinafter described, and make application to you to institute and order proper proceedings in the premises, for vacating such road, the same not being a road on the State Highway System.

The following is the general route and termini of said road:

Beginning at a point where the Southerly margin of Griswold Drive meets the right-of-way line of Jackson Place: Thence ina Southerly direction about 700 feet to the northerly margin of South Cadillac Drive.

PETITIONERS' NAMES	TAXING DISTRICT OF COUNTY IN WHICH PETITIONER OWNS REAL ESTATE
Mrs. Paul Miller	Boardman Twp.
George F. Bateson Jr.	" "
Mary Frances Bateson	" "
Thomas E. Holmes	" "
Margaret E. Holmes	" "
George C. Pellan	" "
Helen J. Pellan	" "
R. Thorton Beeghly	" "
Kathryn D. Beeghly	" "
Alice J. McMichael	" "
F. A. Sherman	" "
Helene Koch	" "
Lewis Wm. Bargar	" "
Margaret L. Bargar	" "
Aida Dieringer	" "
John Jagelsky	" "
James Bertrando	" "
Anna T. Bertrando	" "
Sanford Lipton	" "
Kathryn Geninia	" "
Frances Arnett	" "
Parker B. Arnett	" "
Norman Braff	" "
Mrs. Osar A. Carlson	" "
Mrs. H. Person	" "
Mrs. Authur Diorio	" "
Mr. Arthur Diorio	" "
Mr. Joseph Dutko	" "
Dorothy G. Foldessy	" "
Justin E. Foldessy	" "
Mildred W. Bingham	" "
James R, Bingham	" "
Jeanne F. Elder	" "
Richard N. Elder	" "
Harold C. Cleverly	" "
Edna Mae Cleverly	" "
Geo. E, Heasley	" "
Margaret A. Heasley	" "
Gail Hopkins	" "
Mrs. John Capuzello	" "
Elmer V. Bauman	" "
Florence L. Bauman	" "
G. W. Cook M.D.	" "
Mrs. G.W. Cook	" "
Mrs. Charles H. Eaton	" "
J. D. Fowler	" "
Margaret B. Fowler	" "
Frank A. Dieringer	" "

RESOLUTION---FIXING TIME AND PLACE OF VIEW AND OF FINAL HEARING AND NOTICE THEREOF ON PUBLIC ROAD PETITION

IN THE MATTER OF THE

Vacating a part of Jackson Place

Public Road

Petitioned for by Mrs. Paul Miller

Offfice of County Commissioners
Mahoning County, Ohio

The Board of County Commissioners of Mahoning County, Ohio, met in Regular session on the 15th day of May, 1950. at the office of County Commissioners with the following members present:

Thomas J. Carney
Tom R. Bees
Fred A. Wagner

Mr. Wagner moved the adoption of the following Resolution:

WHEREAS, A Petition signec by at least twelve freeholders of the County residing in the vicinity of the proposed improvement has been presented to this Board of County Commissioners requesting said Board to vacate a part of a Public Road as described therein; therefore, be it

RESOLVED, That the 6th day of June, 1950, at 10:30 o'clock A.M., be fixed as the date when we will view the proposed improvement, on which date we will go over the line of said proposed improvement; and be it further

RESOLVED, That the 6th day of June, 1950, at 1:30 o'clock P.M., be fixed as the date for a final hearing thereof, which hearing will be at the office of the Board; and be it further

RESOLVED, That the Clerk of this Board be and he is hereby directed to give notice of the time and place for both such view and hearing by publication once a week for two consecutive weeks in the Youngstown Vindicator, a newspaper published and having general circulation in the County, which said notice shall also state briefly the character of said proposed improvement.

Mr. Bees seconded the Resolution and the roll being called upon its adoption, the vote resulted as follows:

Mr. Carney, aye
Mr. Bees, aye
Mr. Wagner, aye

Adopted the 15th day of May, 1950.

John C. Cox,
Clerk, Board of County Commissioners
Mahoning County, Ohio

NOTICE OF TIME AND PLACE OF VIEW AND OF FINAL HEARING
Vacating a part of a Public Road
(By Publication)

Notice is hereby given that there is before the Board of County Commissioners of Mahoning County, Ohio, the matter of vacating a part of a Public Road on the line hereinafter described, known as the Jackson Place the general route and termini of which Road are as follows;

Beginning at a point where the southerly margin of Griswold Drive meets the right-of-way line of Jackson Place: thence in a southerly direction about 700 feet to the northerly margin of South Cadillac Drive. Situated in Boardman Township, Mahoming County, Ohio.

Said Board of County Commissioners has fixed the 6th day of June, 1950, at 10;30 o'clock A.M., as the date when and said road as the place where said Board will view the proposed improvement, and has also fixed the 6th day of June, 1950, at 1:30 P.M., at their office in the Court House of said County, in Youngstown, Ohio, as the time and place for the final hearing on said proposed improvement.

By Order of the Board of County Commissioners,
Mahoning County, Ohio
John C. Cox, Clerk,

AFFIDAVIT OF PUBLISHER SHOWING PUBLICATION OF NOTICE OF TIME AND PLACE OF VIEW AND OF FINAL HEARING
(Public Road)

THE STATE OF OHIO)
Mahoning County)

PROOF OF PUBLICATION

Personally appeared before the undersigned authority, Eleanor Dyball, of THE VINDICATOR PRINTING COMPANY, publishers of the YOUNGSTOWN VINDICATOR AND TELEGRAM, a newspaper printed and of general circulation in said County, and State, and being duly sworn, on her oath deposes and says that the notice hereto attached was published for 2 consecutive weeks and that insertions were as follows:

May 24th, 1950; May 31, 1950;

Total $ 15.12
Sworn to and subscribed before me this 31st day of May A.D. 1950

Eleanor Dyball
Thomas P. Phillips Jr.
Notary Public
My Commission Expires October 19,1951

RESOLUTION-----UPON VIEW OF PROPOSED IMPROVEMENT
Order to County Engineer

Office of County Commissioners
Mahoning County, Ohio

IN THE MATTER OF THE
Vacating of Jackson Place
Public Road

The Board of County Commissioners of Mahoning County, Ohio, met in special session on the 6th day of June, 1950, at the office of County Commissioners with the following members present:

Thomas J. Carney
Tom R. Bees
Fred A. Wagner

Mr. Bees moved the adoption of the following Resolution:

WHEREAS, On the 6th day of June, 1950, the time heretofore fixed for view of the proposed improvement,we, the Board of County Commissioners having jurisdiction in said matter, went upon the line of said proposed improvement and made personal view of the proposed route and termini thereof, and after full investigation and due consideration of all the facts and conditions pertaining thereto; therefore, be it

RESOLVED, That we do find and consider said improvement of sufficient public importance to instruct the County Engineer to make an accurate survey and plat of the same, and furnish an accurate and detailed d scription of the proposed improvement describing the center line and right of way lines thereof

Said County Engineer shall also, at the time of making such survey, set stakes at the termini of each right of way line and at all angles between such termini, and at sufficient other points on the right of way lines so that the bounds of the proposed improvement may be discernible to property owners and other interested persons; and be it further

RESOLVED, That the County Engineer be and he is hereby directed to make a report in writing to this Board, setting forth his opinion either for or against said proposed improvement and the width to which said improvement shall be opened, which shall not be less than thirty feet; said report shall be accompanied by said plat and detailed and accurate descriptions, and filed with the County Commissioners, and this cause is continued until said date.

Mr. Wagner seconded the Resolution and the roll being called upon its adoption, the vote resulted as follows:

Mr. Carney, aye
Mr. Bees, aye
Mr. Wagner, aye

Adopted the 6 day of June, 1950

John C. Cox
Clerk, Board of County Commissioners,
Mahoning County, Ohio.

REPORT OF COUNTY ENGINEER

IN THE MATTER OF THE
Vacating a part of Jackson Place
Public Road

County Engineer's Office
Mahoning County, Ohio
August 1, 1950

TO THE BOARD OF COUNTY COMMISSIONERS OF MAHONING COUNTY, OHIO:

The undersigned in obedience to your order dated June 6, 1950, proceeded on the 1st day of August, 1950, to make an accurate survey and plat of the Public Road proposed to be improved, and respectfully sublits the following report:

In the opinion of the undersigned the proposed improvement should be granted.

The width to which said improvement should be opened is ..... feet.

An accurate survey and plataccompany this report and are made a part hereof.

An accurate and detailed description of the proposed improvement describing therein the center line and right of way lines follows:

Beginning at a point in the south right of way line of Griswold Drive where the center line of Jackson Place 706.3 ft. to a point where said center line intersects the north right of way line of South Cadillac Drive. Said Jackson Place to be vacated 25 feet east and 25 feet west of the above described center line, but subject to a reservation of 5 ft. east and 5 ft. west of this center line as an easement for the maintenance and repair of a sanitary sewer now constructed within the bounds of the proposed vacation.

Samuel Gould Jr.
County Engineer of Mahoning County, Ohio.

RESOLUTION--------GRANTING PROPOSED IMPROVEMENT
Ordering Record, Etc.

IN THE MATTER OF THE
Vacating a part of Jackson Place
Public Road

Office of County Commissioners,
Mahoning County, Ohio

The Board of County Commissioners of Mahoning County, Ohio, met in regular session on the 7th day of August, 1950, at the office of County Commissioners with the following members present:

Carney
Bees
Wagner

Mr. Wagner moved the adoption of the following Resolution:

WHEREAS, This day this matter came on to be heard on the report, survey, plat and detailed and accurate descriptions as filed by the County Engineer, and said report having been read in open session, the Board proceeded with the hearing of testimony bearing upon the necessity of the said improvement for the public convenience or welfare and offered either for or against going forward with the proposed improvement by interested persons; and

WHEREAS, Said Board has considered said report and all the testimony offered, and all the facts and conditions pertaining to said matter; therefore, be it

RESOLVED, That said Board of County Commissioners do find said improvement will serve the public convenience and welfare; and be it further

RESOLVED and determined to proceed with said improvement and the same is hereby granted and said road is ordered vacated

RESOLVED, That the County Engineer be and he is hereby directed to cause a record of the proceedings, including the survey and plat to be forthwith entered in the proper road records of said County.

Mr. Bees seconded the Resolution and the roll being called upon its adoption, the vote resulted as follows:

Mr. Carney,
Mr. Bees,
Mr. Wagner

Adopted the 7 day of August, 1950

John C. Cox
Clerk, Board of County Commissioners,
Mahoning County, Ohio.

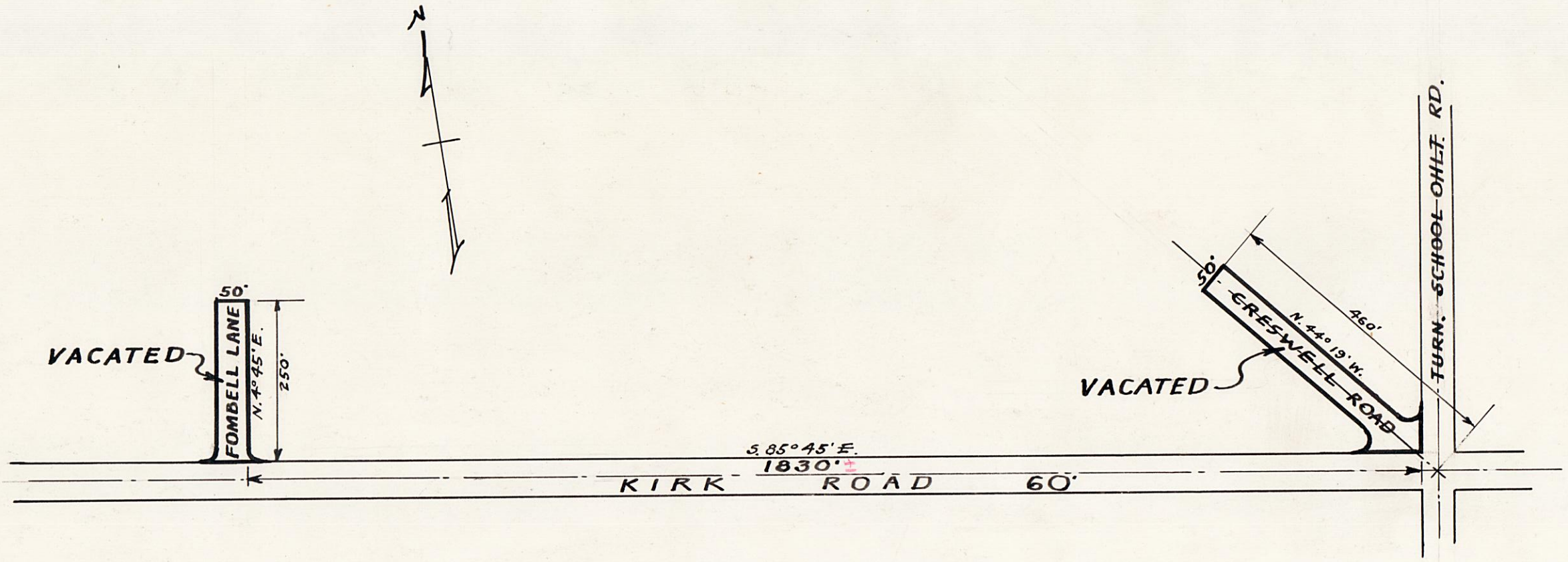

VACATION OF
FOMBELL LANE & CRESWELL ROAD
G.L. 25 AUSTINTOWN TOWNSHIP
PART OF MEANDER LAKE TRACTS PLAT NO. 1
RECORDED IN VOL. 28 PG. 2

104

PUBLIC ROAD PETITION

June 23, 1950

TO THE HONORABLE BOARD OF COUNTY COMMISSIONERS OF MAHONING COUNTY, OHIO:

The undersigned petitioners, freeholders of said County residing in the vicinity of the proposed improvement, hereinafter described, respectfully represent that the public convenience and welfare require the vacating of Fombell Lane and Cresswell Road, a Public Road on the line hereinafter described, and make application to you to institute and order proper proceedings in premises, for vacating such road, the same not being a road on the State Highway System.

The following is the general route and termini of said road:

Beginning at Parcel #1 - Beginning at a point on the north margin of Kirk Road, said point being the east margin of Fombell Lane, and is distant about 1830 feet west of the intersection of the west margin of Turner School-Ohltown Road and the north margin of Kirk Road; thence N-4° 15'-E a distance of 250.0 feet to the northwest corner of Lot #18; thence N-85° - 45'-W a distance of 50.0 feet; thence S-4° - 15' - W a distance of 250.0 feet to the north margin of Kirk Road; thence S-85° - 45' - E along said margin of Kirk Road a distance of 50.0 feet to the place of beginning.

Parcel #2 - Beginning at a point where the centerlines of Kirk Road, Turner School-Ohltown Road and Cresswell Road intersect; thence N-44° - 19'- W along the centerline of Cresswell Road a distance of 460.0 feet to its termini; said road being 50.0 feet in width.

The above two (2) parcels are located in great Lot #25 of Austintown Township, County of Mahoning and State of Ohio, and known as being a part of the Meander Lake Tracts Plat No. 1, as recorded in Vol. #28, page #2 of the Mahoning County record of Plats.

PETITIONERS' NAMES	TAXING DISTRICT OF COUNTY IN WHICH PETITIONER OWNS REAL ESTATE
Mike Staffrey	490 Raccoon Rd. (West)
Dominic Staffrey	526 N. Raccoom Rd.
Wade Kinsilla	4403 Kirk Rd.
Mrs. Rudolph Knittel	4630 Kirk Rd.
Mr. Alfred Greier	5360 Kirk Rd.
L.W. Russell	6425 Mahoning Ave.
Mrs. A.W. Gustafson	6505 Fairview Rd.
Bessie Krause	3050 Evelyn Ave., Canfield, Ohio
Sara Whittenberger	Raccoon Rd., Canfield, Ohio
Leonard Rullie	1151 N. Niles-Canfield Rd.
P.R. Kimmell	R.D. #1, Canfield, Ohio; Kirk Rd.
Mrs. M. O. Allen	New Road

RESOLUTION---FIXING TIME AND PLACE OF VIEW AND OF FINAL HEARING AND NOTICE THEREOF ON PUBLIC ROAD PETITION

IN THE MATTER OF THE
vacating of Fombell Lane & Cresswell Road
Public Road
Petitioned for by Mike Staffrey, and others.

Office of County Commissioners
Mahoning County, Ohio

The Board of County Commissioners of Mahoning County, Ohio, met in regular session on the 24th day of July, 1950, at the office of County Commissioners with the following members present:

Thomas J. Carney
Tom R. Bees
Fred A. Wagner

Mr. Bees moved the adoption of the following Resolution:

WHEREAS, A Petition signed by at least twelve freeholders of the County residing in the vicinity of the proposed improvement has been presented to this Board of County Commissioners requesting said Board to vacate Public Road as described therein; therefore, be it

RESOLVED, That the 22 day of August, 1950, at 10:30 o'clock A.M., be fixed as the date when we will view the proposed improvement, on which date we will meet at said roads and go over the line of said proposed improvement; and be it further

RESOLVED, That the 22 day of August, 1950, at 1:30 o'clock P.M., be fixed as the date for a final hearing thereof, which hearing will be at the office of the Board; and be it further

RESOLVED, That the Clerk of this Board be and he is hereby directed to give notice of the time and place for both such view and hearing by publication once a week for two consecutive weeks in the Youngstown Vindicator, a newspaper published and having general circulation in the County, which said notice shall also state briefly the character of said proposed improvement.

Mr. Wagner seconded the Resolution and the roll being called upon its adoption, the vote resulted as follows:

Mr. Carney, aye
Mr. Bees, aye
Mr. Wagner, aye

Adopted the 22 day of August, 1950.

John C. Cox
Clerk, Board of County Commissioners,
Mahoning County, Ohio

NOTICE OF TIME AND PLACE OF VIEW AND OF FINAL HEARING
Vacate Public Roads
(By Publication)

Notice is hereby given that there is before the Board of County Commissioners of Mahoning County, Ohio, the matter of vacate a Public Road on the line hereinafter described, known as the Fombell Lane and Cresswell Roads, the general route and termini of which Road are as follows:

Parcel #1. Beginning at a point on the north margin of Kirk Road, said point being the east margin of Fombell Lane, and is distant about 1830 feet west of the intersection of the west margin of Turner School-Ohltown Road and the north margin of Kirk Road; thence N-4 15' E. a distance of 250.0 feet to the northwest corner of Lot #18; thence N 85° 45' W. a distance of 50.0 feet; thence S 4° 15' W a distance of 250.0 feet to the north margin of Kirk Road; thence S 85° 45' E along said margin of Kirk Road a distance of 50.0 feet to the place og beginning.

Parcel #2. Beginning at a point where the centerlines of Kirk Road, Turner School-Ohltown Road and Cresswell Road intersect; thence N 44° 19' W along the centerline of Cresswell Road a distance of about 460.0 feet to its termini; said road being 50.0 feet in width.

The above two parcels are located in Great Lot #25 of Austintown Township, County of Mahoning and State of Ohio, and known as being a part of the Meander Lake Tracts Plat No. 1, as recorded in Vol. #28, Page #2 of the Mahoning County records of Plats.

Said Board of County Commissioners has fixed the 22nd day of August, 1950, at 10:30 o'clock A.M., as the date when and said road as the place where said Board will view the proposed improvement, and has also fixed the 22 day of August, at 1:30 o'clock P.M., at their office in the Court House of said County, in Youngstown, Ohio, as the time and place for the final hearing on said proposed improvement.

By Order of the Board of County Commissioners,
Mahoning County, Ohio
John C. Cox, Clerk.

AFFIDAVIT OF PUBLISHER SHOWING PUBLICATION OF NOTICE OF TIME AND PLACE OF VIEW AND OF FINAL HEARING
(Public Road)

THE STATE OF OHIO)
Mahoning County)

PROOF OF PUBLICATION

Personally appeared before the undersigned authority, Roseann Eddy, of The VINDICATOR PRINTING COMPANY, publishers of the YOUNGSTOWN VINDICATOR AND TELEGRAM, a newspaper printed and of general circulation in said County, and State, and being duly sworn, on her oath deposes and says that the notice hereto attached was published for two consecutive weeks and that insertions were as follows:

Aug. 2, 1950: Aug. 9, 1950:
Total $ 25.20

Roseann Eddy

Sworn to and subscribed before me this 9th day of Aug. A.D. 1950

Thomas P. Prosser Jr., Notary Public
My Commission Expires October 19, 1950.

RESOLUTION-----UPON VIEW OF PROPOSED IMPROVEMENT
Order to County Engineer

IN THE MATTER OF THE
Vacating of Fombell Lane & Cresswell Road
Public Road

Office of County Commissioners
Mahoning County, Ohio

The Board of County Commissioners of Mahoning County, Ohio, met in special session on the 22nd day of August, 1950, at the office of County Commissioners with the following members present:

Thomas J. Carney
Fred A. Wagner
Tom R. Bees

Mr. Bees moved the adoption of the following Resolution:

WHEREAS, On the 22 day of August, 1950, the time heretofore fixed for view of the proposed improvement, we, the Board of County Commissioners having jurisdiction in said matter, went upon the line of said proposed improvement and made personal view of the proposed route and termini thereof, and after full investigation and due consideration of all the facts and conditions pertaining thereto; therefore, be it

RESOLVED, That we do find and consider said improvement of sufficient public importance to instruct the County Engineer to make an accurate survey and plat of the same, and furnish an accurate and detailed description of the proposed improvement describing the center line and right of way lines thereof.

Said County Engineer shall also furnish an accurate and deatiled description of each tract of land which he believes will be necessary to be taken in the event the proposed improvement bemade, together with the name of each owner.

Said County Engineer shall also, at the time of making such survey, set stakes at the termini of each right of way line and at all angles between such termini, and at sufficient other points on the right of way lines so that the bounds of the proposed improvement may be discernible to property owners and other interested persons; and be it further

RESOLVED, That the said County Engineer be and he is hereby directed to make a report in writing to this Board, on or before the 22 day of August, 1950, the date fixed for the final hearing, setting forth his opinion either for or against said proposed improvement, and the width to which said improvement shall be opened, which shall not be less than thirty feet; said report shall be accompanied by said plat and detailed and accurate descriptions, and filed with the County Commissioners, and this cause is continued until said date.

Mr. Wagner seconded the Resolution and the roll being called upon its adoption, the vote resulted as follows:

Mr. Carney, aye
Mr. Bees, aye
Mr. Wagner, aye

Adopted the 22 day of August, 1950.

John C. Cox
Clerk, Board of County Commissioners,
Mahoning County, Ohio

REPORT OF COUNTY ENGINEER

IN THE MATTER OF THE
Vacating of Fombell Lane and Cresswell Road
Public Road

County Engineer's Office
Mahoning County, Ohio.
August 22, 1950.

TO THE BOARD OF COUNTY COMMISSIONERS OF MAHONING COUNTY, OHIO:

The undersigned in obedience to your order dated August 22, 1950, proceeded on the 22 day of August, 1950, to make an accurate survey and plat of the Public Road proposed to be improved, and respectfully submits the following report:

In the opinion of the undersigned the proposed improvement should be granted.

An accurate survey and plat, and an accurate and detailed description of each tract of land which the undersigned County Engineer believes will be necessary to be taken in the event the proposed improvement be made, together with the name of each owner, accompany this report and are made a part hereof.

An accurate and detailed description of the proposed improvement describing therein the center line and right of way lines follows:

Parcel #1 - Beginning at a point on the north margin of Kirk Road, said point being the east margin of Fombell Lane, and is distant about 1830 feet west of the intersection of the west margin of Turner School-Ohltown Road and the north margin of Kirk Road; thence N-4° - 15' E. a distanee of 250.0 feet to the northwest corner of Lot #18; thence n 85° 45' W. a distance of 50.0 feet;; thence S 4° 15' W a distance of 250.0 feet to the north margin of Kirk Road; thence S 85° 45' E along said margin of Kirk Road a distance of 50.0 feet to the place of beginning.

Parcel #2. Beginning at a point where the centerlines of Kirk Road, Turner School-Ohltown Road and Cresswell Road intersect; thence N 44° 19' W along the centerline of Cresswell Road a distance of about 460.0 feet to its termini; said road being 50.0 feet in width.

The above two parcels are located in Great Lot #25 of Austintown Township, County of Mahoning and Stae of Ohio, and known as being a part of the Meander Lake Tracts Plat No. 1, as recorded in Vol. #28, Page #2 of the Mahoning County records of Plats.

The undersigned recommends the following changes in the proposed improvement which in his judgment should be made in the event the proposed improvement be granted, to-wit: NONE

Samuel Gould Jr.
County Engineer of Mahoning County, Ohio.

RESOLUTION----GRANTING PROPOSED IMPROVEMENT
Ordering Record, Etc.

IN THE MATTER OF THE
Vacating of Fombell Lane &
Cresswell Road
Public Road

Office of County Commissioners,
Mahoning County, Ohio.

The Board of County Commissioners of Mahoning County, Ohio, met in regular session on the 28 of August, 1950, at the office of County Commissioners with the following members present:

Thomas J. Carney
Fred A. Wagner
Tom R. Bees

Mr. Wagner moved the adoption of the following Resolution:

WHEREAS, This day this matter came on to be heard on the report, survey, plat and detailed and accurate descriptions as filed by the County Engineer, and said report having been read in open session, the Board proceeded with the hearing of testimony bearing upon the necessity of the said improvement for the public convenience or welfare and offered either for or against going forward with the proposed improvement by interested persons; and

WHEREAS, Said Board has considered said report and all the testimony offered, and all the facts and conditions pertaining to said matter; therefore, be it further

RESOLVED, That said Board of County Commissioners do find said improvement will serve the public convenience and welfare; and be it further

RESOLVED, That said improvement as set forth and defined in said report, survey, plat and detailed and accurate descriptions as filed by the County Engineer be and the same is hereby granted and said road is hereby ordered vacated and be it further

RESOLVED, That the County Engineer be and he is hereby directed to cause a record of the proceedings, including the survey and plat and accurate and detailed description of said proposed improvement, to be forthwith entered in the proper road records of said County.

Mr. Bees seconded the Resolution and the roll being called upon its adoption, the vote resulted as follows:

Mr. Carney, aye
Mr. Bees, aye
Mr. Wagner, aye

Adopted the 28 day of August, 1950.

John C. Cox
Clerk, Board of County Commissioners,
Mahoning County, Ohio.

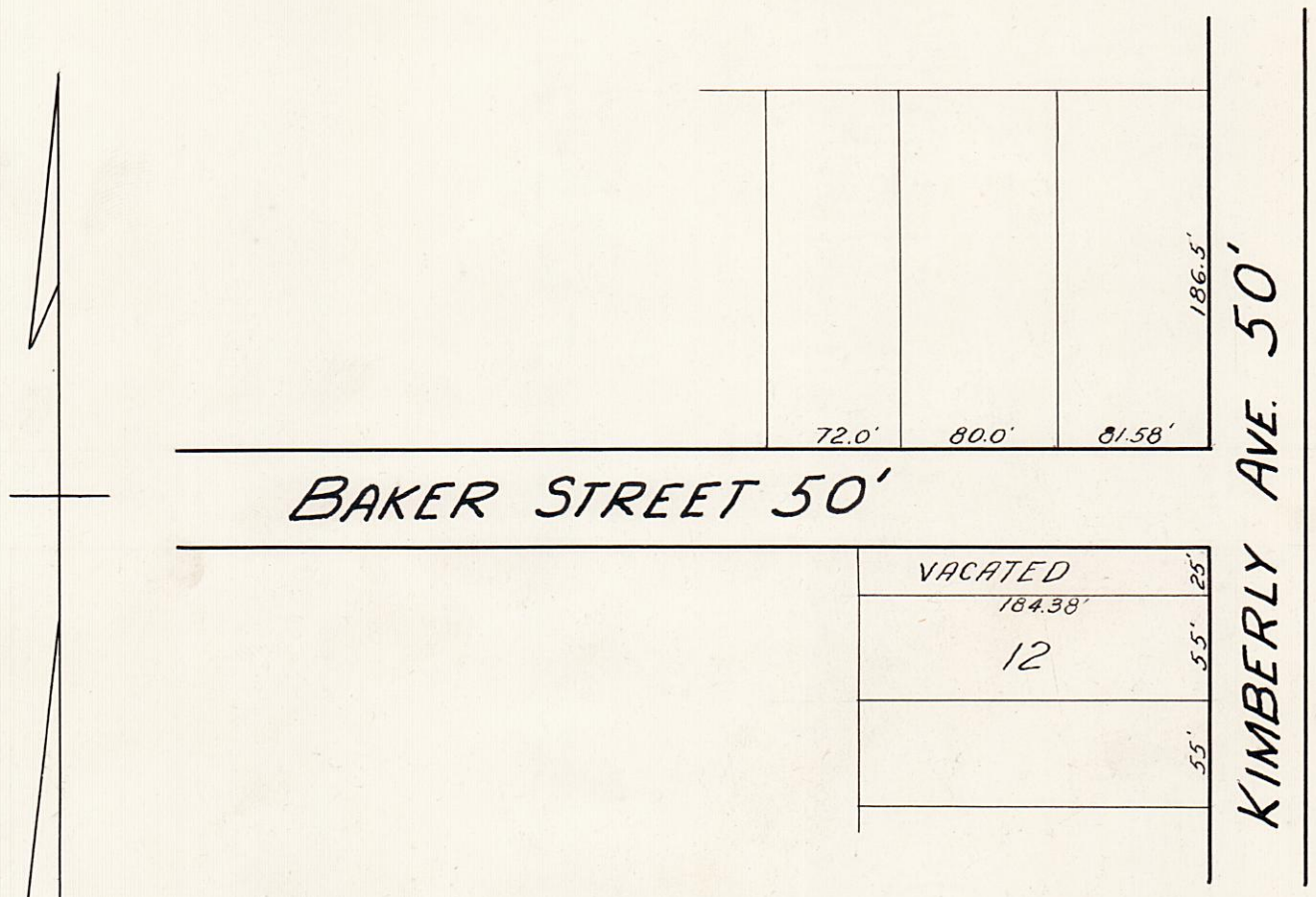

VACATING A PART OF BAKER STREET

JOURNAL NO. 39 PAGE 528

PUBLIC ROAD PETITION

July 31, 1950

TO THE HONORABLE BOARD OF COUNTY COMMISSIONERS OF MAHONING COUNTY, OHIO

2-42—1. Heer Ptg. Co., Cols., O. Form 3501

PUBLIC ROAD PETITION

Gen'l Code, Sec. 6862.

Youngstown, Ohio, ..., 19.....

To the Honorable Board of County Commissioners of Mahoning **County, Ohio:**

The undersigned petitioners, freeholders of said County residing in the vicinity of the proposed improvement hereinafter described, respectfully represent that the public convenience and welfare require the [1] vacating *of* [2] a part of Baker Street *a Public Road on the line hereinafter described, and make application to you to institute and order proper proceedings in the premises, for* [1] vacating a part of *such road, the same* [3] *not being a road on the State Highway System.*

The following is the general route and termini of said road:

Beginning at [4] a point on the west property line of Kimberley Avenue in Austintown Township which point is also the north east corner of Lot #12 of the Poliziano Replat Vol 28 Page 63; thence west along the north line of said Lot #12 a distance of 184.38 ft; thence northerly a distance of 25 ft to a point; thence easterly, parallel to the north line of Lot #12 a distance of approximately 184.3 to a point on the west line of Kimberley Ave; thence south along the west line of Kimberley Ave a distance of 25 feet to the place of beginning.

8-9-and 8-16-1950

Jr. Vol. #39 Page #526

AFFIDAVIT OF PUBLISHER SHOWING PUBLICATION OF NOTICE OF TIME AND PLACE OF VIEW AND OF FINAL HEARING
(Public Road)

THE STATE OF OHIO)
Mahoning County) Proff of publication

Personally appeared before the undersigned authority, Roseann Eddy, of the Vindicator Printing Company, publishers of the Youngstown Vindicator and Telegram, a newspaper printed and of general circulation in said County, and State, and being duly sworn, on her oath deposes and says that the notice hereto attached was published for 2 consecutive weeks and that insertions were as follows:

August 9 1950, August 16, 1950

Total 18.48 Roseann Eddy

Sworn to and subscribed before me this 16th day of August A.D. 1950

Thomas P Prosser Jr. Notary Public
My Commission Expires October 19,1951

RESOLUTION* UPON VIEW OF PROPOSED IMPROVEMENT
Order to County Engineer

IN THE MATTER OF THE
Vacating a part of Baker Street
Public Road

Office Of COunty Commissioners
Mahoning County, Ohio

The Board of County Commissioners of Mahoning County, Ohio, met in Regular Adjourned session on the 11th day of September, 1950, at the office of County Commissioners with the following members present:

Thomas J. Carney
Thomas R. Bees

Mr. Bees moved the adoption of the following Resolution:

WHEREAS, On the 11th day of September, 1950 the time heretofore fixed for view of the proposed improvement, we, the Board of County Commissioners having jurisdiction in said matter, went upon the line of said proposed improvement and made personal view of the proposed route and termini thereof, and after full investigation and due consideration of all the facts and donditions pertaining thereto; therefore, be it

RESOLVED, That we do find and consider said improvement of sufficient public importance to instruct the County Engineet to make an accurate survey and plat of the same, and furnish an accurate and detailed description of the proposed improvement describing the center line and right of way lines thereof.

Said County Engineer shall also furnish an accurate survey and detailed description ofeach tract of land which he believes will be necessary to be taken in the event the proposed improvenent be made, together with the name of each owner.

Said County Engineet shall also, at the time of making such survey, set stakes at the termini of each right of way line and at all angles between such termini, and at sufficient other points on the right of way lines so that the bounds of the proposed improvement may be discernible to property owners and other interested persons; and be it further

RESOLVED, That the said County Engineer be and he is hereby directed to make a report in writing to this Board, on or before the 11th day of September, 1950, the date fixed for the final hearing, setting forth his opinion either for or against said proposed improvement, and the width to which said improvement shall be, opened, which shall not be less than thirty feet said report shall be accompanied by said plat and detailed and accurate descriptions, and filed with the County Commissioners, and this cause is continued until said date.

Mr. Carney seconded the Resolution and the roll being called upon its adoption, the vote resulted as follows:

Mr. Carney Aye
Mr. Bees Aye

Adopted the 11th day of September, 1950

John C. Cox
Clerk, Board of County Commissioners,
Mahoning County, Ohio

Jr. Vol. 39, Page 527

REPORT OF COUNTY ENGINEER

IN THE MATTER OF THE
Vacating a part of Baker Street
Public Road

County Engineer's Office,
Mahoning County, Ohio
September 8, 1950

TO THE BOARD OF COUNTY COMMISSIONERS OF MAHONING COUNTY, OHIO:

The undersigned in obedience to your order dated September 5, 1950 proceeded on the 6th day of September, 1950, to make an accurate survey and plat of the Public Road proposed to be improved, and respectfully submits the following report:

In the opinion of the undersigned the proposed improvement should be granted.

An accurate survey and plat, and an accurate and detailed description of each tract of land which the undersigned County Engineer believes will be necessary to be taken in the event the proposed improvement be made, togethe r with the name of each owner, accompany this report and are made a part hereof.

An accurate and detailed description of the proposed improvement describing therein the center line and right of way lines follows:

Beginning at an iron pin located at the north east corner of Lot #12 and the west margin of Kimberly ave; Thence N 86 -04'w a distance of 184.33' to the northwest corner of Lot #12; thence N 3 -01'e a distance of 25' to the South margin of Baker Street as Recorded in Volume 28 Page 276 of the Abraham plat. Thence South 86 -04'E along the above said south margin a distance of 184.21' to a point on the west margin of Kimberly Ave., thence south 2 -45'w along the above said west margin a distance of 25' to the place of beginning.

Lot #12 is located in the Pollifrone Replat recorded in the mahoning County records of plats Volume 28 Page 63.

Samuel Gould Jr.
County engineer of Mahoning County,Ohio

Jr. Vol #39 page 527

RESOLUTION-GRANTING PROPOSED IMPROVENENT
Ordering record, etc.

INFTHE MATTER OF THE
Vacating a part of Baker Street
Public Road.

Office of County Commissioners,
Mahoning County, Ohio

The Board of County Commissioners of Mahoning County, Ohio, met in Regular Adjourned session on thellth day of September 1950, at the office of County Commissioners with the following members present:

Thomas J. Carney
Thomas R. Bees

Mr Bees moved the adoption of the following Resolution:

WHEREAS, Thisday this matter came on to be heard on the report, survey, plat and detailed and accurate descriptions as filed by the County Engineer, and said report having been read in open session, the Board proceeded with the hearing of testimony bearing upon the necessity of the said improvement for the public convenience or welfare and offered either for or against going forward with the proposed improvement by interested persons; and

WHEREAS, Said Board has considered said report and all the testimony offered, and all the facts and conditions pertaining to said matter; therefore, be it

RESOLVED That said Board of County Commissioners do find said improvement willserve the public convenience and welfare; and be it further

RESOLVED, That said improvement as set forth and defined in said report, survey, plat and detailed and accurate descripions as filed by the County Engineer be and the same is hereby granted and said road is hereby ordered

RESOLVED, That the County Engineer be and he is hereby directed to cause a record of the proceedings, including the survey and plat and accurate and detailed description of said proposed improvement, to be forthwith entered in the proper road records of said County

Mr. Carney seconded the Resolution and the roll being called upon its adoption the voate resulted as follows:

Mr. Carney	aye
Mr Bees	aye
Mr. Wagner	Absent

Adopted the 11th day of Septembeb, 1950

John C. Cox
Clerk, Board of County Commissioners,
Mahoning County, Ohio

Jr. Volume39 Page 528

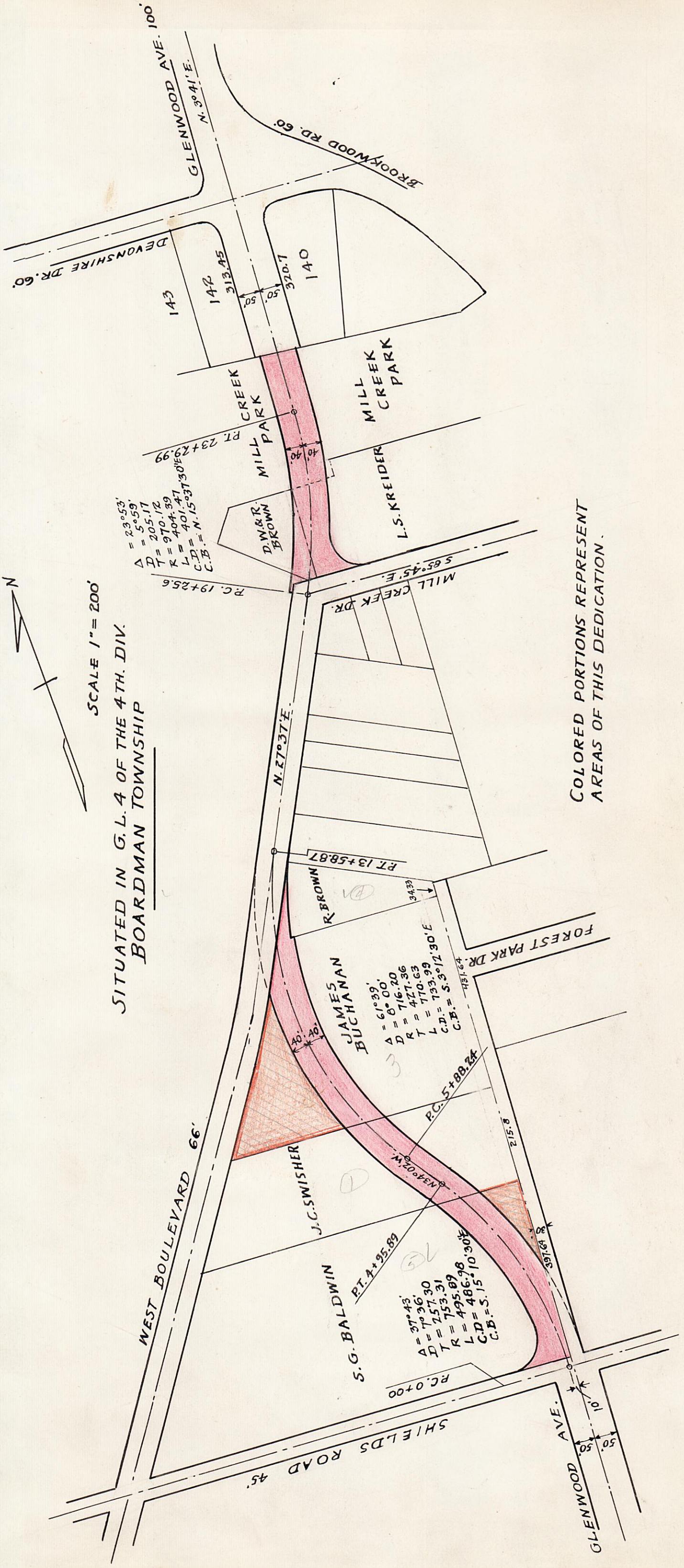
SITUATED IN G.L.4 OF THE 4TH. DIV.
BOARDMAN TOWNSHIP
SCALE 1" = 200'
N
COLORED PORTIONS REPRESENT
AREAS OF THIS DEDICATION.
DEVONSHIRE DR. 60'
GLENWOOD AVE. 100'
N. 3°41' E.
BROOKWOOD RD. 60'
143
142
313.45
50'
50'
320.7
140
MILL CREEK PARK
MILL CREEK PARK
Pt. 23+29.99
Δ = 23°53'
D = 5°59'
T = 205.17
R = 970.12
L = 404.39
C.D. = 401.47
C.B. = N.15°37'30"E
P.C. 19+25.6
D.W.&R. BROWN
L.S. KREIDER
S 85°45' E.
MILL CREEK DR.
N.27°37'E.
PT 13+58.87
R. BROWN
343.3
FOREST PARK DR.
431.64
JAMES BUCHANAN
Δ = 61°39'
D = 8°00'
R = 716.20
T = 427.36
L = 770.63
C.D. = 733.99
C.B. = S.3°12'30"E
40'
40'
P.C. 5+88.24
215.8
N34°02'W
J.C. SWISHER
P.T. 4+95.89
S.G. BALDWIN
Δ = 37°43'
D = 7°36'
T = 257.30
R = 753.31
L = 495.89
C.D. = 486.98
C.B. = S. 15°10'30"E
397.64
P.C. 0+00
WEST BOULEVARD 66'
SHIELDS ROAD 45'
GLENWOOD AVE.
10'
50'
50'

RESOLUTION
ESTABLISHING A PUBLIC ROAD WITHOUT PETITION AND
FIXING TIME OF VIEW AND FINAL HEARING

OFFICE OF THE BOARD OF COUNTY COMMISSIONERS,
Mahoning County, Ohio

The Board of County Commissioners of Mahoning County, Ohio, met in regular session on the 18th day of April, 1949, at the office of County Commissioners with the following members present:

Mr. Fred A. Wagner
Mr. Thomas J. Carney
Mr. Tom R. Bees

Mr. Carney moved the adoption of the following Resolution:

WHEREAS, This Board of County Commissioners is of the opinion that it will be for the public convenience or welfare to establishing a part of a Public Road on the line hereinafter described, known as the Glenwood Avenue Extension Road; the same not being a road on the State Highway System.

The following is the general route and termini of said Road:

Beginning at the intersection of Glenwood Avenue with Devonshire Drive; thence continuing southerly a distance of approximately 880 feet to its intersection with West Blvd. (C.H. 137); thence along the center line of said West Blvd. a distance of approximately 650 feet; thence in a southeasterly direction a distance of about 1320 feet to its intersection with Shields Road (C.G. 100). The proposed establishment shall have a right-of-way of 80 feet.; therefore, be it

RESOLVED, That the 11th day of May, 1949, at 10:30 O'clock AM, Be fixed as the date when said Board will view the proposed improvement, on which date we will meet at said road and go over the lime of said proposed improvement; and be it further

RESOLVED, That the 11th day of May, 1949, at 2:00 o'clock P.M., be fixed as the date for a final hearing thereof, which hearing will be at the office of the Board; and be it further

RESOLVED, That the Clerk of this Board be and he is hereby directed to give notice of the time and place for both such view and hearing by publication once a week for two consecutive weeks in the Youngstown Vindicator, a newspaper published and having general circulation in the Countym which said notice shall also state briefly the character of said proposed improvement,

Mr. Bees seconded the Resolution and the roll being called upon its adoption the vote resulted as follows:

Mr Wagner	aye
Mr.Carney	aye
Mr.Bees	aye

adopted the 18thday of April, 1940

John C. Cox Clerk
Board of County Commissioners of
Mahoning County, Ohio

JR. 39 Page 565

NOTICE OF TIME AND PLACE OF VIEW AND OF FINAL HEARING
EStablishing a public road

Notice is hereby given that there is before the Board of County Commissioners of Mahoning County, Ohio, the matter of establishing a part of a Public Road on the line hereinafter dexcribed, known as the Glenwood Avenue Extension the general route and termini of which Road are as follows:

Beginning at the intersection of Glenwood Avenue with Devonshire Drive; thence continuing southerly a distance of approximately 880 feet to its intersection with West Blvd. (C.H. 137); thence along the center line of said West Blvd. A distance of approximately 650 feet; thence in a southeasterly direction a distance of about 1320 feet to its intersection with Shields Road (C.H. 100). The proposed establishement shall have a right-of -way of 80 feet.

Said Board of County Commissioners has fixed the 11th day of May, 1949 at 10;30 o'clock A.M., as the date when and said road as the place where said Board will view the proposed improvement, and has also fixed the 11th day of May 1949, at 2:00 o'clock P.M., at their office in the Court House of said County, in Youngstown, Ohio, as the time and place for the final hearing on said proposed improvement.

By Order of the Board of County Commissioners,
Mahoning County, Ohio
John C. Cox, clerk

PUBLISH IN VINDICATOR:
April 27th, & May 4th, 1949

AFFIDAVIT OF PUBLISHER SHOWING PUBLICATION OF NOTICE OF TIME AND PLACE OF VIEW AND OF FINAL HEARING Public Road

THE STATE OF OHIO)
Mahoning County)

PROOF OF PUBLICATION

Personally appeared before the undersigned authority, Roseann Eddy, of THE VINDICATOR PRINTING COMPANY, Publishers of the YOUNGSTOWN VINDICATOR AND TELEGRAM, A newspaper printed and of general circulation in said County, and State, and being duly sworn, on her oath deposes and says that the notice hereto attached was published for 2 consecutive weeks, and that insertions were as follows:
April 27, 1949; May 4, 1949
Toatal $16.18

Roseann Eddy

Sworn to and subscribed Before me this 4th day of May A.D. 1949

Thomas P. Prosser, Jr. Notary Public
My Commission expires October 19, 1951

RESOLUTION-UPON VIEW OF PROPOSED IMPROVEMENT ORDER TO COUNTY ENGINEER

IN THE MATTER OF THE)
Establishing a part of)
Gleenwood Avenue Ext.)

Office of County Commissioners
Mahoning County, Ohio

The Board of County Commissioners of Mahoning County, Ohio, met in Special session on the 11th day of May, 1949 at the office of County Commissioners with the following members present:

Fred A. Wagner
Thos. J. Carney

Mr. Carney moved the adoption of the following Resolution:

WHEREAS, On the 11the day of May, 1949 the time heretofore fixed for view of the proposed improvement, we, the Board od County Commissioners having jurisdiction in said matter , went upon the line of said improvement and made personal view of the proposed route and termini thereof, and after full investigation and due consideration of all the facts and conditions pertaining thereto; therefore, be it

RESOLVED, That we do find and consider said improvement of sufficient public importance to instruct the County engineer to make and accurate survey and plat of the same, and furnish an accurate and detailed description of the proposed improvement describing the center lin e and right of way lines thereof.

Said County Engineer shall also furnish an accurate and detailed description of each tract of land which he believes will be necessary to be taken in the event the proposed improvement be made, together with the name of each owner.

Said County Engineer shall also, at the time of making such survey, set stakes at the termini of each right of way line and all angles between such termini, and at sufficient other points on the right of way lines so that the bounds of the proposed improvement may be discernible to property owners and other interested persons; and be it further

RESOLVED, That the said County Engineer be and he is hereby directed to make a peport in writing to this Board, setting forth his opinion either for or against said proposed improvement, and the width to which said improvement shall be opened, which shall not be less than thirty feet; said report shall be accompanied by said plat and detailed and accurate descriptions, and filed with the County Commissioners, and this cause is continued until said date.

Mr. Wagner seconded the Resolution and the roll being called upon its adoption, the vote resulted as follows:

Mr. Wagner	aye
Mr. Carney	aye
Mr. Bees	absent

Adopted the 11th day of May, 1949

John C.Cox, Clerk
Board of County Commissioners,
Mahoning County, Ohio

Jr. 39 Page 566

REPORT OF COUNTY ENGINEER

IN THE MATTER OF THE)
Establishing a part of)
Glenwood Ave. Ext.)

County Engineer's Office,
Mahoning County, Ohio
May 28, 1949

To the Board of County Commissioners of Mahoning County, Ohio:

The undersigned in obedience to your order dated Mayll, 1949, proceededon the 12th dayof May, 1949, to make an accurate survey and plat of the Public Road proposed to be improved, and respectfully submits the following report:

In the opinion of the undersigned the proposed improvement shoud be granted.

The width to which said improvement should be opened is 80 feet.

An accurate survey and plat, and an accurate and detailed description of each tract of land which the undersigned County Engineer believes will be necessary to be taken in the exent the proposed improvement be made, together with the name of each owner, accompany this report and are made a part hereof.

An accurate and detailed description of the proposed improvement describing therein the center line and right of way lines follows:

Beginning at the intersection of the centerlines of Devonshire Drive and Glenwood Ave; thence S 3 -41'W. along the center line of lands dedicated by L.S. Kreider for right of-way purposes a distance of 349.15 feet, to a point on the north property line of lands belonging to Mill Creek Park; thence continuing S 3 41'w a distance of 320.52 feet to the P.C. of a curve; thence in a southwesterly direction along the arc of a curve whose chord distance is 401.47 feet and chord bearing is S 15 -37'-30"W., and having a radius of 970. 12 feet, a distance of 404.39 feet to the point of tangency; thence S 27 -37'W. along the center line of West Blvd., a distance of 566.85 feet to a point on the centerline of West Blvd., which point is the P.C. of a curve; thence in a southeasterly direction along the arc of a curve whose chord distance is 733.99 feet and chord bearing is S3 -12'-30"E. and having a radius of 716.2 feet, a distance of 770.63 feet to the point of tangency; thence S 34 -02'E. a distance of 92.35 feet to the P.C. of a curve; thence in a southeasterly direction along the arc of a curve, whose chorddistance is 486.98 feet and chord bearing is S 15 -10'-30"E., and having a radius of 753.31 feet, a distance of 495.89 feet to the point of tangency, which point is on the centerline of Shields Road, and being N 85 -43'W. and distant 10 feet from the centerline of Glenwood Ave.

The undersigned recommends the following changes in the proposed improvement which in his judgment should be made in the event the proposed improvement be granted to-wit;

The width of the right-of-way along mill Creek Park will be adjusted to the actual needs and will vary from 66 feet to 80 feet as indicated on the plans.

Samuel Gould, Jr.
County Engineer of Mahoning County, Ohio.

Jr. 39 Page 567

DETAILED DESCRIPTION OF EACH TRACT OF LAND NECESSARY TO BE TAKEN IF PROPOSED IMPROVEMENT BE MADE- Report of County Engineer

S.G. Baldwin- 2W-1N-GL4

N3 41'E, 397.64; thence N 85 -43'W 184.3'; thence 362.128' on arc having Ch. Brg. S 19 -13'E and Ch. dist. 346.77'; thence 120.262 on arc having Ch. Brg. N 45 - 36'-30"E and Ch. Dist. 106.01'; thence S 85 -43' E 120.21' to pt. of beginning. 0.92 Ac.

J. C. Swisher - Range 2W, Town 1N, Section GL4

Beginning on N. property line; thence S 85 -43'E 254.69' from East margin of West Blvd.; thence 150.24' on arc having Ch. Bear. S-28 -20'-30"E and Dist. 150.0'; thence S 34 -02'E, 92.35'; thence 16.47' on arc having Ch. Bear. S 48 -56'-20"E and Dist. 16.47'; thence S 85 -43'E, 101.58'; thence 79.04' on arc having Ch. Bear N 36 - 53'-15"W and Dist. 79.0'; thence N 34 -02'W; 92.35'; thence 92.84' on arc having Ch. Bear. N 29 -54'-50"W and Dist. 92.78'; thence N 85 -43'W, 91.5' to pt. of beginning 0.501Acres

James Buchanan- Range 2W, Township 1N, GL 4

N 35 -10'E, 324.25'; thence N 27 -37'E, 177.15'; Thence S 85 -43'E, 41.46; thence 454.9' on arc having Ch. Bear. S 04 -31'-30"E and Ch. Dist. 446.2; thence N 85 -43'W, 346.39' to pt. of beginning.

R. Brown-Range 2W, Township 1N, GL-4
N 27 -37'E - 167.47'; thence 157.40 on arc havingCh. Brg. S 15 -59' -40"W and Ch. Dist. 157.04'; thence N 85 -43' W 34.46 to point of beginning. 0.051 Acres.

D. W. & R. Brown- Range 2W, 1N, GL-4
N 3 -41'E, 228.16'; thence 211.79' on arc having Ch. Brg. S- 18 -05'W and Ch. Dist. 211.39'; thence S 50 -51'E, 40'; thence S 85 -43 ' E, 20' to point ob beginning 0.121 Acres.

Forest Glen Estates- Range 2W, Township 1 N, GL 4
Beginning at west end of south property line; thence N 03 -41'E, 228.16'; thence S 85 -43'E, 80.0'; thence 145.15' on arc having Ch. Bear. S 19 -16'E and Dist. 145.0'; thence 110.94 on arc having Ch. Bear. S 27 -04'-30"E and Dist. 101.1'; thence N 85 -43'W, 100.0' to pt. of beginning. 0.331 Acres

RESOLUTION- GRANTING PROPOSED IMPROVEMENT
ordering record, etc.

IN THE MATTER OF THE)
Establishing a part of)
Glenwood Ave. Ext.)

Office of County Commissioners
Mahoning County, Ohio

The Board of County Commissioners of Mahoning County, Ohio, met in regular session on the 31st day of May, 1949, at the office of County Commissioners with the following members present:

Fred A. Wagner
Thomas J. Carney
Tom R. Bees

Mr. Bees moved the adoption of the following Resolution:

WHEREAS, This day this matter came on to be heard on the report, survey, plat and detailed and accurate descriptions as filed by the County Engineer, and said report having been read in open session, the Board proceeded with the hearing of testimonybearing upon the necessity of the said improvement for the public convenience or welfare and offered either for or against going forward with the proposed improvement by interested persons;and

WHEREAS,Said Board has considered said report and all the testimony offered, and all the facts and conditions pertaining to said matter; therefore, be it

RESOLVED and determined to proceed with said improvement, it being the opinion of this Board of County Commissioners that the improvement is of sufficient importance to the public to cause the compensation and damages on account thereof to be paid to the persons entitled thereto out of the County Treasury, and such method of payment of compensation and damages is hereby ordeded; and be it further

RESOLVED, That said Board of County Commissioners do find said improvement will serve the public convenience and welfare; and be it further

RESOLVED and determined to proceed with said improvement and the same is hereby granted and said road is ordered to be established as 80 feet in width, with the following modifications and changes in the route and termini which in our judgment the public convenience and welfare require, and it is hereby ordered that an accurate and detailed description of such modifications and changes be entered on our Journal; the width of the right-of-way along Mill Creek Park will be adjusted to the actual needs and will vary from 66 feet to 80 feet as indicated on the plans and be it further

RESOLVED, That the County Engineer be and he is hereby directed to cause a record of the proceedings, including the survey and plat and accurate and detailed description of said proposed improvement, to be forthwith entered in the proper road records of said County; and be it further

RESOLVED, That the 11th day of July, 1949, at 11 o'clock A.M., at the office of this Board, be and the same are hereby fixed as the time and place for hearing of such claims for compensation and damages as may be filed in writing with the Clerk of this Board on or before said date; and be it further

RESOLVED, That notice of the time and place of such hearing be given by the County Engineer or his Deputy or Assistant, and the Clerk of this Board, as required by law; and be it further

RESOLVED, That this cause be and the same is hereby continued to said date above fixed.

Mr. Carney seconded the Resolution and the roll being called upon its adoption the vote resulted as follows:

Mr. Wagner aye
Mr. Carney aye
Mr. Bees aye

Adopted the 11th day of May, 1949

John C. Cox, Clerk,
Board of County Commissioners,
Mahoning County, Ohio

Jr. 39 Page

PUBLIC ROAD NOTICE
Of time and place of hearing claims for compesation and damages
(With Return of Service)

Office of County Commissioners,
Mahoning County, Ohio, June 6, 1949

To S.G. Baldwin, J.C. Swisher, James Buchanan, D.W. & R. Brown

You are hereby notified, that the 11th day of July, 1949, at 11 o'clock A.M., at their office in the Court House of said County in Youngstown, Ohio, has been fixed by the County Commissioners of said County as the time and place for hearing claims for compensation and damages in the matter of establishing a part of the Glenwood Avenue Extension, Public Road,

By Order of the Board of County Commissioners
Mahoning County, Ohio
John C. Cox, Clerk

Jr.39 page 568

Proof of Personal Notice

County Commissioners Office,
Mahoning County, Ohio
June 16, 1949

To the County Commissioners of said County:

I, the undersigned hereby state that on the days hereinafter named, I served a Public Road Notice of Time and place of Hearing Claims for Compensation and Damages on the persons hereinafter named, by delivering to each person opposite whose name appears "D" a true copy of the annexed notice; and on those opposite whose name appears "R" by leaving the same at their usual place of residence.

NAME OF PERSON SERVED HOW SERVED D OR R WHEN S ERVED WE ACKNOWLEDGE SERVICE OF ABOVE NOTICE

NAME OF PERSON SERVED	HOW SERVED D OR R	WHEN SERVED	WE ACKNOWLEDGE SERVICE OF ABOVE NOTICE
S.G. BALDWIN	D	6-13-49	S.G. Baldwin
J.C. SWISHER	D	6-13-49	J.C. Swisher
JAMES BUCHANAN	D	6-13-49	James D. Buchanan
D.W. &. R. BROWN	D	6-13-49	David W. Brown

Albert Coope
Deputy County Engineer
Mahoning County, Ohio

Sworn to before me and signed in my presence this 16 day of June, 1949.
C.B. Rayburn
County Auditor

Jr. 39 page 569

PUBLIC ROAD NOTICE
of time and place of hearing claims for compensation and damages
(by publication)

Office of County Commissioners,
Mahoning County, Ohio, April 28th, 1950

To S.G. Baldwin, J. C. Swisher, James Buchanan, D.W. & R. Brown, Forest Glen Estates, Inc. B.W. Mormile

You are hereby notified, That the 23rd day of May, 1950, at 10:30 o'clock A.M., at their office in the Courtt house of said County in Youngstown, Ohio, has been fixed by the County Commissioners of said County as the time and place for hearing claims for compensation and damages in the of establishing a part of the Glenwood Avenue Extension PublicRoad,

By Order of the Coutny Commissioners,
Mahoning County, Ohio.
John C. Cox, Clerk

PUBLISH IN THE YOUNGSTOWN VINDICATOR
May 9th and 16th, 1950.

PROOF OF PUBLICATION

THE STATE OF OHIO)
Mahoning County)

Personally appeared before the undersigned authority, Roseann Eddy, of the VINDICATOR PRINTING COMPANY, publishers of the YOUNGSTOWN VINDICATOR AND TELEGRAM, a newspaper printed and of general circulation in said County, and State, and being duly sworn, on her oath deposes and says that the notice hereto attached was published for 2 consecutive weeks and that insertions were as follows:
May 9, 1950; May 16, 1950
Total $10.08

Roseann Eddy
Sworn to and subscribed before me this 26th day of May A.D. 1950.
Thomas P. Prosser, Jr., Notary Public
My Commission Expires October 19,1951

CERTIFICATE OF MAILING COPY OF NEWSPAPER

Office of County Commissioners,
Mahoning County, Ohio, May 15th, 1950

I, John C. Cox, Clerk of the Board of County Commissioners of said County, do hereby certify that on the 15th day of May, 1950, I mailed a copy of the newspaper containing the notice of which the within is a true copy to each of the within named

S.G. Baldwin
J.C. Swisher
James Buchanan
B.W. Mormile
David W. Brown
Forest Glen Estated, Inc.

residents of said county, and whose post office address is known to affiant.

John C. Cox, Clerk
Board of County Commissioners.

Jr. 39 Page 569

APPLICATION FOR COMPENSATION AND DAMAGES

IN THE MATTER OF THE)
Extension of Glenwood Avenue)
Public road)

Mahoning County, Ohio
May 23rd, 1950

To the County Commissioners ofMahoning County, Ohio:
The following the owners, of the real estate, needed for the extension of Extension of Glenwood Avenue

Stanton G. Baldwin	$2,250.00
David W. Brown	2,650.00
James Buchanan	2,000.00
Forest Glen Estates, Inc.	3,000.00
Augusta K. Swisher	1,750.00

affected by the above named improvement, represent that, if said improvement be made upon the route decided upon by your Board, it will pass through lands belonging to the above worth Eleven Thousand Six Hundred Fifty Dollars ($11,650.00) for which they make application for compensation in the sum of Elven Thousand Six Hundred Fifty Dollars ($11,650.00) for lands so taken.

The above further represent that, if said improvement be made upon the route decided upon by your Board, they will sustain damages to the lands owned by them.

Jr. 39 Page 569

RESOLUTION-SWARDING COMPENSATION AND DAMAGES
(PURCHASE OF LAND)

IN THE MATTER OF THE)
Extension of Glenwood Avenue)
Public Road)

Office of County Commissioners,
Mahoning County, Ohio

The Board of County Commissioners of Mahoning County, Ohio, met in Regular session on the 16th day of October, 1950, at the office of County Commissioners with the following members present:

Thomas J. Carney
Tom R. Bees
Fred A. Wagner

Mr. Wagner moved the adoption of the following Resolution:

WHEREAS, This day the matter of award of compensation and damages to landowners through or upon whose lands said improvement is located, came on to be heard, and the Board finds that notice of the time and place of this hearing has been given to all such owners as provided by law and our former order and the Board has heard all applications for compensation and damages filed herein, and considered all calims of minors and those under legal disabilities; therfore, be it

RESOLVED, That we do find and allow compensation and damages, in amounts as held to be just and equitable to the following landowners, to-wit:

Stanton G. Baldwin	$2,250.00
David W. Brown	2,650.00
James Buchanan	2,000.00
Forest Glen Estates Inc.	3,000.00
Augusta K. Swisher	1,750.00

BE IT FURTHER RESOLVED, that the following parcels of land be purchased from the above named persons for the sum of money set opposite their name:

PARCEL NO. 1. (Purchase from Augusta K. Swisher). Situated in the Township of Boardman, County of Mahoning and State of Ohio; and known as being a part of Lot No. 4 of the Fourth Division of said Township, bounded and dexcribed as follows: Beginning at a point on the north property line of lands now or formerly owned by J.C. Swisher, said point being S-85 -43'E and distant 254.69' from the east margin of West Blvd; thence 150.24' along the arc of a curve whose radius is 756.20 and Ch. dist. 150.00 with bearing S-28 - 20'-30"Eto the P.T.; thence S-34 -02'E a distance of 92.35 feet to the P.C. of a curve whose radius is 713.31; thence 16.47' along the arc ofsaid curve whose radisu is 713.31' and ch. dist. 16.47' with bearing S- 48 -56' -20"E to a point on the south property line of said J.C. Swisher's land; thence S 85 -43'E along the south property line of said J.C. Swisher's land; a distance of 101.58' to a point; thence 79.04' along the arc of a curve whose radius is 793.31 and Ch. dist. 79.0' with bearing N 36 -53'-15"W to a point; thence N 34 -02'W a distance of 92.35' to the P. C. of a curve whose radius is 676.20'; thence 92.84' along the arc of said curve whose radius is 676.20 and Ch. dist. 92.78' with bearing N29 -54'-50"W to a point on the north property line of said J.C. Swisher's land; thence N 85 -43'W along said north property line a distance of 91.5' to place of beginning and containing within said boundaries 0.501 acres of land more or less.

PARCEL NO.2. (Purchase from Forest Glen Estates, Inc.). Situated in the Township of Boardman, County of Mahoning and State of Ohio; and known as being part of Great Lot #3 of the 3rd Division and part of Great Lot #4 of the 4th Division of said township and bounded and described as follows: Beginning at a point on the west end of the south property line of lands now or formerly owned by L.S. Kreider; thence N 03-41' E a distance of 228.16' ot a point; thence S85 -43'-E a distance of 80.0'; thence 145.15' along the arc of a circle having a radius of 1010.12' and a chord distance of 145.0', bearing S-16 -19'-W; thence 110. 94' along the arc of a circle having a radius of 80.35' and a chord distance of 101.1', bearing S-27 -04'-30"E, to a point; thence N 85 -43-W a distance of 100.00' to the point of beginning and containing within said boundaries 0.328 acres of land, more or less.

PARCEL NO. 3 (Purchase from James D. Buchanan). Situated in the Township of Boardman, County of Mahoning and State of Ohio; and particularly described as follows : Beginning at a point where the south property line of lands now or formerly owned by James Buchanan intersects the east margin of West Blvd.; thence N 35 -10'E along said east margin of West Blvd. a distance of 324.25' to an angle point; thence N 27 -37' E along the east margin of said West Blvd. a distance of 177.15' to the south property of lands now owned by R. Brown. Thence along the south property line of said R. Brown's land a distance of 41.46' to a point; thence 454.8 lineal feet along the acr of a curve whose radius is 676.2 feet and whose ch.= 446.2' with bearing S 04 -31'-30"E to a point on the south property line of said James Buchanan's land; thence along said property line a distance of 346.39' to the place of beginning and containing within said boundaries 1.61 acres land, more or less, and being known as a part of Great Lot #4 of the 4th Division of said Township.

PARCEL NO. 4. (Purchase from David W. Brown and Rose Brown). PART I. Situated in the Township of Boardman, County of Mahoning, and State of Ohio: and more particularly described as follows: Being known as a part of Great Lot #4 of the 4th Division of said Township. Beginning at a point on the north margin of mill Creek Drive, said point being N 85 -43'W and distant 50 feet from the divisionary line between G.L. 4 of the 4th Division and G.L. 3 of the 3rd Division; thence N 03 -41'E a distance of 228.16' to a point; thence along the arc of a curve whose radius is 970.12 feet and chord length is 211.39' with a bearing of S 18 -05'W and arc length 211.79', to a point on the south property line of lands now owned by David W. Brown andRose Brown; thence along said south property line bearing S 50 -51'E, a distance of 40.0' to a point on the north margin of Mill Creek Drive; thence S 85 -43'-E along the north marging of said mill Creek Drivea distance of 20' to the place of begining and containing within said boundaries 0.11 acres of land, more or less.

PART II. Beginning at a point where the south property line of lands now owned by David W. Brown and Rose Brown intersects the east margin ofWest Blvd.: thence N 27 -37'E along the east margin ofsaid West Blvd. a distance of 167.47' to a point where the north property line of said David W. Brown's and Rose Brown's land intersects the east margin of West Blvd.; thence along the arc of a curve whoseradius is 683.20 feet and whose chord is 157.04' along S 15 - 59'-40"W with arc length = 157.40' to a point on the south property line of said David W. Brown's and Rose Brown's land; thence along said south property line a distance of 34.46' along N 85 -43'W and containing within said boundaries .050 acres of land, more or less and being known as a part of Great Lot #3 of the 3rd Division of said Township.

PARCEL NO. 5. (Purchase from Stanton G. Baldwin). Situated in the Township of Boardman, County of Mahoning and State of Ohio: and described as begining at a point where the north margin of Shields Road intersects the divisionary line between G.L. 4 of the 4th Division and G.L. 3 of the 3rd Division; thence N 03 -41' E alongsaid divisionary line a distance of 397.64 feet to a point, said point being the north-east property corner of lands now owned by S.G. Baldwin; thence along the north line of said S.G. Baldwin's land a distance of 184.3' on bearing N 85 -43'W to a point; thence alont the arc of a curve whose radius is 713.31 feet and chord length is 346.77' with a bearing of S 19 -13'E with arc length of 362.128' to a point; thence along the arc of a curve whose radius is 70 feet and whose chord length is 106.01' with a bearing of S 45 -36'-30"W and arc length of 120.262' to a point on the north margin of Shields Road; thence S 85 -43'E along the north margin of said Shields Road a distance of 120. 21' to the place of beginning and containing within said boundaries 9.92 acres of land more or less, and being known as a part of Great Lot #4 of the 4th Division of said Township.

Mr. Bees seconded the Resolution and the roll being called upon its adoption, the vote resulted as follows:

Carney	aye
Bees	aye
Wagner	aye

Adopted the 16th day of October, 19501

John C. Cox, Clerk
Board of County Commissioners
Mahoning County, Ohio

Jr. 39 Page 570-1

VACATION OF BEL AIRE CUL-DE-SAC
BOARDMAN TOWNSHIP

HERRON HEIGHTS PLAT
PART OF GREAT LOT 2, FOURTH DIVISION
DATE APRIL 25, 1951

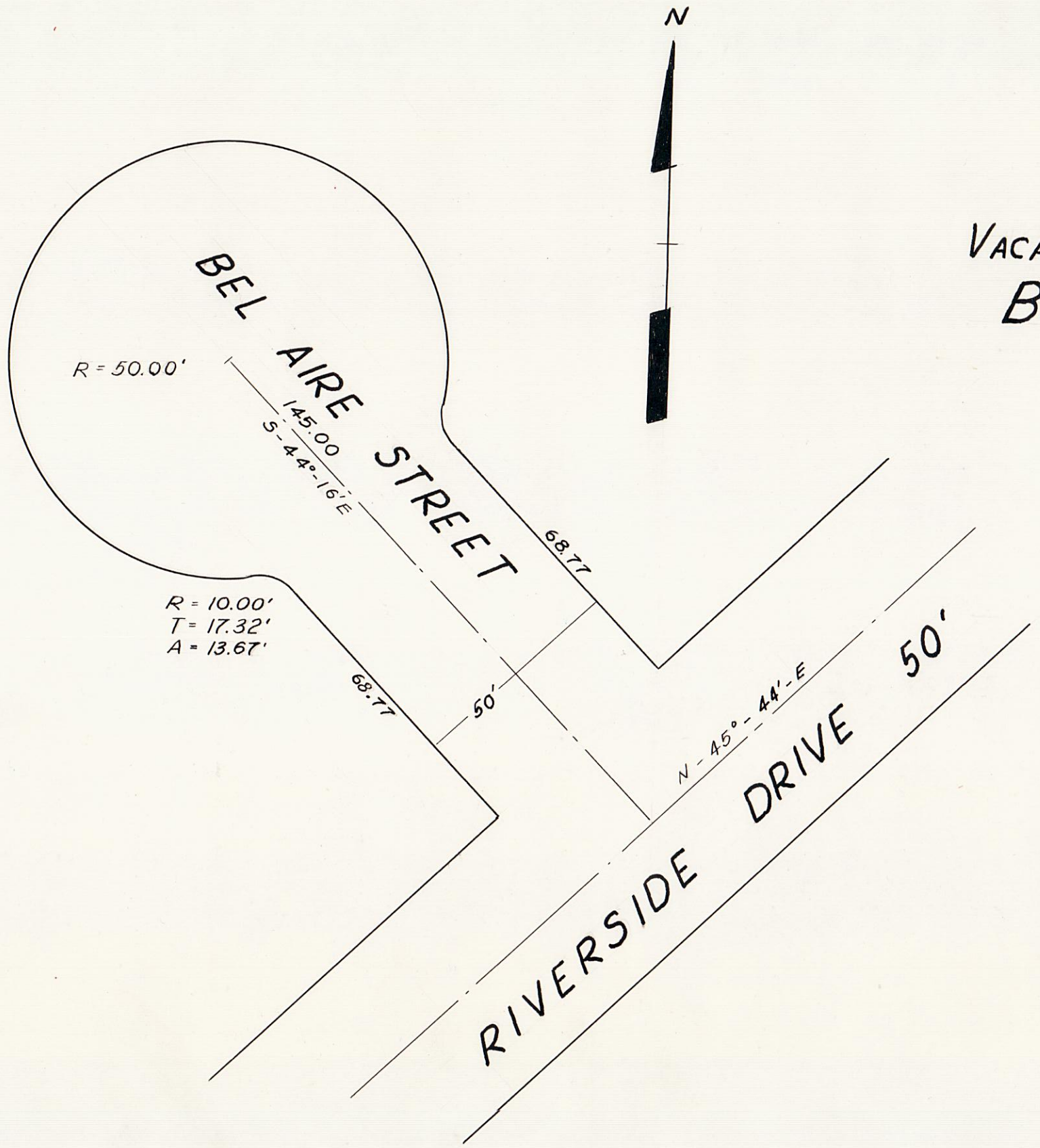

SCALE 1" = 30'

RESOLUTION
VACATING CUL-DE-SAC PUBLIC ROAD WITHOUT PETITION
AND FIXING TIME OF VIEW AND FINAL HEARING

Office of the Board of County Commissioners,
Mahoning County, Ohio

The Board of County Commissioners of Mahoning County, Ohio, met in regular session on the 9th day of April, 1951, at the office of the County Commissioners with the following members present:

Tom R. Bees
Fred A. Wagner
Thomas J. Carney

Mr. Wagner moved the adoption of the following Resolution:

WHEREAS, This Board of County Commissioners is of the opinion that it will be for the public convenience or welfare to vacate cul-de-sac on the line hereinafter described, known as the Bel Aire Cul-de-sac, the same not being a road on the State Highway System.

The following is the general route and termini of said Road:

Situated in Boardman Township, County of Mahoning, State of Ohio and known as being a part of the Herron Heights Plat which is a part of Greatl lot 2, Fourth Division of said township, county and state being further described as follows: Beginning at an iron pin which is the S.E. corner of Lot No. 10 of said Herron Heights Plat; thence N-44°-16'-W a distance of 68.77' to an iron pin; thence along the arc of a circle whose radius is 10' a distance of 13.67' to an iron pin; thence along the outerline of the Cul-de-sac whose radius is 50' a distance of 247.86' to an iron pin; thence along the arc of a curve whose radius is 10' a distance of 13.67' to an iron pin; thence S-44°-16'-E a distance of 68.77' to an iron pin set on the north side of Riverside Drive; thence S-45°-44'-W along said north margin of Riverside Drive a distance of 50' to the place of beginning. The above described is known as Bel Aire Cul-de-sac a fifty foot strip attached to the Cul-de-sac whose radius is 50' was dedicated to the public for street purposes, therefore, be it

RESOLVED, That the 25th day of April, 1951, at 10:30 o'clock A.M., be fixed as the date when said Board will view the proposed improvement, on which date we will meet at said cul-de-sac and go over the line of said proposed improvement; and be it further

RESOLVED, That the 25th day of April, 1951, at 1:30 o'clock P.M., be fixed as the date for a final hearing thereof, which hearing will be at the office of the Board; and be it further

RESOLVED, That the Clerk of the Board be and he is hereby directed to give notice of the time and place for both such view and hearing by publication once a week for two consecutive weeks in the Youngstown Vindicator, a newspaper published and having general circulation in the County, which daid notice shall also state briefly the character of said proposed improvement.

Mr. Carney seconded the Resolution and the roll being called upon its adoption the vote resulted as follows:

Mr. Bees aye
Mr. Wagner aye
Mr. Carney aye

Adopted the 9th day of April, 1951

John C. Cox
Clerk, Board of Commissioners of
Mahoning County, Ohio

NOTICE OF TIME AND PLACE OF VIEW AND OF FINAL
HEARING VACATING CUL-DE-SAC
(BY PUBLICATION)

Notice is hereby given that there is before the Board of County Commissioners of Mahoning County, Ohio, the matter of vacating a cul-de-sac on the line hereinafter described, known as the Bel Aire Cul-de-sac, the general route and termini of which Road are as follows: Situated in Boardman Township, County of Mahoning, State of Ohio and known as being a part of the Herron Heights Plat which is a part of Great Lot 2, Fourth division of said township, county and state being further described as follows: Beginning at an iron pin which is the S.E. corner of Lot No. 10 of said Herron Heights plat; thence N-44°-16' W a distance of 68.77' to an iron pin; thence along the arc of a circle whose radius is 10' a distance of 13.67' to an iron pin; thence along the outerline of the Cul-de-sac whose radius is 50' a distance of 247.86' to an iron pin; thence along the arc of a curve whose radius is 10' a distance of 13.67' to an iron pin; thence S-44°-16'-E a distance of 68.77' to an iron pin set on the north side of Riverside Drive; thence S-45°-44'-W along said north margin of Riverside Drive a distance of 50' to the place of beginning. The above described is known as Bel Aire Cul-de-sac a fifty foot strip attached to the Cul-de-sac whose radius is 50' was dedicated to the public for street purposes.

Said Board of County Commissioners has fixed the 25th day of April, 1951 at 10:30 o'clock A.M., as the date when and said cul-de-sac as the place where said Board will view the proposed improvement, and has also fixed the 25th day of April, 1951, at 1:30 o'clock P.M., at their office in the Court House of said County, in Youngstown, Ohio, as the time and place for the final hearing on the said proposed improvement.

By Order of the Board of County Commissioners,
Mahoning County, Ohio.
John C. Cox, Clerk.

AFFIDAVIT OF PUBLISHER SHOWING PUBLICATION OF NOTICE OF TIME AND PLACE OF VIEW AND OF FINAL HEARING
(Public Road)

THE STATE OF OHIO)
Mahoning County)

PROOF OF PUBLICATION

Personally appeared before the undersigned authority, Roseann Eddy, of the Vindicator Printing Company, publishers of the Youngstown Vindicator and Telegram, a newspaper printed and of general circulation in said County, and State, and being duly sworn, on her oath deposes and says that the notice hereto attached was published for 2 consecutive weeks and that insertions were as follows:

April 11, 1951; April 18, 1951

Total $24.58
Sworn to and subacribed before me this 24th day of April, A.D. 1951.

Thomas P. Prosser, Jr.
Notary Public
My Commission Expires October 19, 1951

RESOLUTION-----UPON VIEW OF PROPOSED IMPROVEMENT
ORDER TO COUNTY ENGINEER

IN THE MATTER OF THE
Vacation of Bel Aire Cul-de-sac
(Bel Aire Street)

April 16, 1951
Office of County Commissioners
Mahoning County, Ohio

The Board of County Commissioners of Mahoning County, Ohio, met in regular session on the 16th day of April, 1951, at the office of the County Commissioners with the following members present:

Tom R. Bees
Fred A. Wagner
Thomas J. Carney

Mr. Wagner moved the adoption of the following Resolution:

WHEREAS, On the 25th day of April, 1951, the time heretofore fixed for view of the proposed improvement, we, the Board of County Commissioners having jurisdiction in said matter, went upon the line of said proposed improvement and made personal view of the proposed route and termini thereof, and after full investigation, and due consideration of all the facts and conditions pertaining thereto; therefore, be it

RESOLVED, That we do find and consider said improvement of sufficient public importance to instruct the County Engineer to make an accurate survey and plat of the same, and furnish an accurate and detailed description of the proposed improvement describing the center line and right of way lines thereof.

Said County Engineer shall also furnish an accurate and detailed description of each tract of land which he believes will be necessary to be taken in the event the proposed improvement be made, together with the name of each owner.

Said County Engineer shall also, at the time of making such survey, set stakes at the termini of each right of way line and at all angles between such termini, and at sufficient other points on the right of way lines so that the bounds of the proposed improvement may be discernible to property owners and other interested persons; and be it further

RESOLVED, That the said County Engineer be and he is hereby directed to make a report in writing to this Board, on or before the 25th day of April, 1951, the date fixed for the final hearing, setting forth his opinion either for or against said proposed improvement, and the sidth to which said improvement shall be opened, which shall not be less than thirty feet; said report shall be accompanied by said plat and detailed and accurate descriptions, and filed with the County Commissioners, and this cause is continued until said date.

Mr. Carney seconded the Resoltuion and the roll being called upon its adoption, the vote resulted as follows:

Mr. Bees aye
Mr. Wagner aye
Mr. Carney aye

Adopted the 16th day of April, 1951

John C. Cox
Clerk, Board of County Commissioners
Mahoning County, Ohio

IN THE MATTER OF THE
Vacation of Bel Aire Cul-de-sac
(Bel Aire Street)

REPORT OF THE COUNTY ENGINEER

County Engineer's Office
Mahoning County, Ohio
April 24, 1951

TO THE BOARD OF COUNTY COMMISSIONERS OF MAHONING COUNTY, OHIO:

The undersigned in obedience to your order dated April 16, 1951, proceeded on the 24th day of April, 1951, to make an accurate survey and plat of the Public Road proposed to be improved, and respectfully submits the following report:

In the opinion of the undersigned the proposed improvement should be granted.

An accurate survey and plat, and an accurage and detailed description of each tract of land which the undersigned County Engineer believes will be necessary to be taken in the event the proposed improvement be made, together with the name of each owner, accompany this report and are made a part hereof.

An accurate and detailed description of the proposed vacation describing therein the center line and right of way lines follows:

Situated in Boardman Township, County of Mahoning, State of Ohio and known as being a part of the Herron Heights Plat which is a part of Great lot 2, Fourth Division of said township, county and state being further described as follows: Beginning at an iron pin which is the S. E. corner of Lot No. 10 of said Herron Heights Plat; thence N-44°-16'-W a distance of 68.77' to an iron pin; thence along the arc of a circle whose radius is 10' a distance of 13.67' to an iron pin; thence along the outerline of the Cul-de-sac whose radius is 50' a distance of 247.86' to an iron pin; thence along the arc of a circlewhose radius is 10' a distance of 13.67' to an iron pin; thence S-44°-16'-E a distance of 68.77' to an iron pin set on the north side of Riverside Drive; thence S-45°-44'-W along said north margin of Riverside Drive a distance of 50' to the place of beginning.

The undersigned recomments the follwoing changes in the proposed improvement which in his judgment should be made in the event the proposed improvement be granted, to-wit: none.

Samuel Gould, Jr.
County Engineer of Mahoning County, Ohio

RESOLUTION-----GRANTING PROPOSED IMPROVEMENT
ORDERING RECORD, ETC.

IN THE MATTER OF THE
Vacation of Bel Aire Cul-de-sac

Office of County Commissioners,
Mahoning County, Ohio

The Board of County Commissioners of Mahoning County, Ohio, met in special session on the 28th day of April, 1951, at the office of County Commissioners with the following members present:

Tom R. Bees
Fred A. Wagner
Thomas J. Carney

Mr. Wagner moved the adoption of the following Resolution:

WHEREAS, This day this metter came on to be heard on the report, survey, plat and detailed and accurate descriptions as filed by the County Engineer, and said report having been read in open session, the Board proceeded with the hearing of testimony bearing upon the necessity of the said improvement for the public convenience or welfare and offered either for or against going forward with the proposed improvement by interested persons; and

WHEREAS, Said Board has considered said report and all the testimony offered, and all the facts and conditions pertaining to said matter; therefore, be it

RESOLVED, That said Board of County Commissioners do find said improvement will serve the public convenience and welfare; and be it further

RESOLVED, That said improvement as set forth and defined in said report, survey, plat and detailed and accurate descriptions as filed by the County Engineer be and the same is hereby granted and said cul-de-sac is hereby ordered vacated; and be it further resolved

RESOLVED, That the County Engineer be and he is hereby directed to cause a record of the proceedings, including the survey and plat and accurate and detailed description of said proposed improvement, to be forthwith entered in the proper road records of said County.

Mr. Carney seconded the Resolution and the roll being called upon its adoption the vote resulted as follows:

Mr. Bees aye
Mr. Wagner aye
Mr. Carney aye

Adopted the 25th day of April, 1951

John C. Cox, Clerk
Board of County Commissioners
Mahoning County, Ohio

VACATING OF SEIDNER ROAD.

BOARDMAN TWP.

SCALE - 1" = 30'

DATE - JULY 31, 1951.

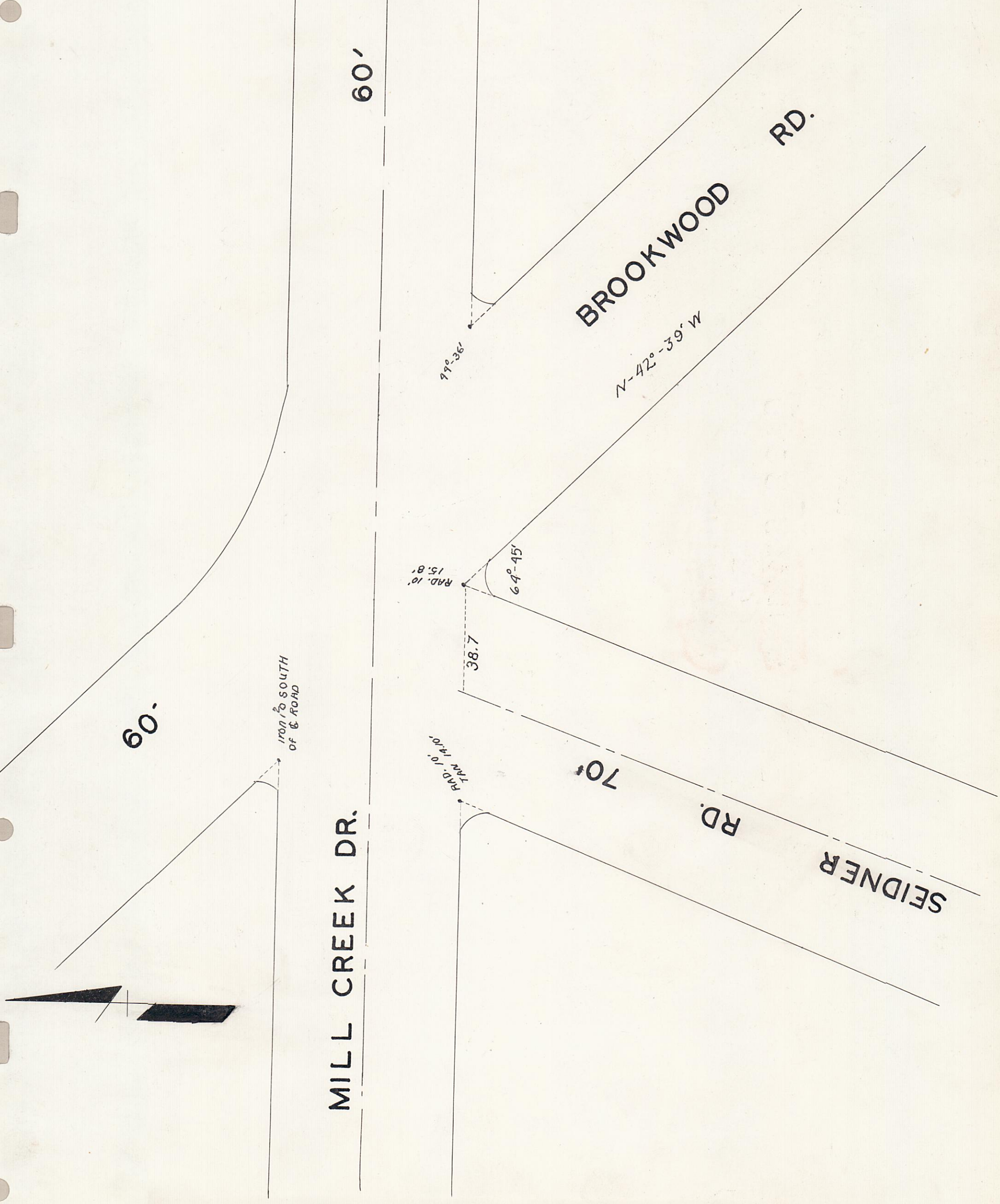

PUBLIC ROAD PETITION

Youngstown, Ohio June 11, 1951

To the Honorable Board of County Commissioners of Mahoning County, Ohio:

The undersigned petitioners, freeholders of said County residing in the vicinity of the proposed improvement hereinafter described, respectfully represent that the public convenience and welfare require the vacating of all of a Public Road on the line hereinafter described, and make application to you to institute and order proper proceedings in the premises for vacating such road, the same not being a road on the State Highway System.

The following is the general route and termini of said road:

Beginning at the southwest corner of Mill Creek Drive where it intersects Brookwood Road in Boardman Township and extending in a southwesterly direction an approximate average distance of 200 feet and being 70 feet in width and further described in Mahoning County Plat Record Volume 24, Page 42 and known as Seidner Road.

PETITIONERS' NAMES	TAXING DISTRICT OF COUNTY IN WHICH PETITIONER OWNS REAL ESTATE
Wm. E. Arkwright	Boardman Twp.
Catherine M. Schomer	"
June L. Morris	"
Jack G. Baum	"
Hoy L. Powell	"
Roy W. Thillberg	"
John P. Haag	"
Robt. E. Shotts	"
Betty J. Theodore	"
Elizabeth A. Tillinger	"
Mildred M. Killgreen	"
Edward K. Cochran	"

(Jr. Vol. 40--Page 284)

RESOLUTION-----FIXING TIME AND PLACE OF VIEW AND OF FINAL HEARING AND NOTICE THEREOF ON PUBLIC ROAD PETITION

IN THE MATTER OF THE)
Vacating a Public Road)
) Office of County Commissioners,
Petitioned for by Wm. E. Arkwright and others.) Mahoning County, Ohio

The Board of County Commissioners of Mahoning County, Ohio, met in the regular session on the 16th day of July, 1951, at the office of the County Commissioners with the following members present:

Tom R. Bees
Fred A. Wagner
Thomas J. Carney

Mr. Carney moved the adoption of the following Resolution:

WHEREAS, A Petition signed by at least twelve freeholders of the County residing in the vicinity of the proposed improvement has been presented to this Board of County Commissioners requesting said Board to vacate a Public Road as described therein; therefore, be it

RESOLVED, That the 31st day of July, 1951, at 9:00 o'clock A.M., be fixed as the date when we will view the proposed improvement, on which date we will meet at Seidner Road and go over the line of said proposed improvement; and be it further re

RESOLVED, That the 31st day of July, 1951, at 1:00 o'clock P.M., be fixed as the date for a final hearing thereof, which hearing will be at the office of the Board; and be it further

RESOLVED, That the Clerk of this Board be and he is hereby directed to give notice of the time and place for both such view and hearing by publication once a week for two consecutive weeks in the Youngstown Vindicator, a newspaper published and having general circulation in the County which said notice shall also state briefly the character of said proposed improvement.

Mr. Wagner seconded the Resolution and the roll being called upon its adoption, the vote resulted as follows:

Mr. Tom R. Bees aye
Mr. Fred A. Wagner aye
Mr. Thomas J. Carneyaye

Adopted the 16th day of July, 1951

John C. Cox
Clerk, Board of County Commissioners,
Mahoning County, Ohio

Publish July 17 and July 24, 1951
(Jr. Vol. 40--Page 284)

NOTICE OF TIME AND PLACE OF VIEW AND OF FINAL HEARING
VACATING PUBLIC ROAD
(By Publication)

Notice is hereby given that there is before the Board of County Commissioners of Mahoning County, Ohio, the matter of vacating a Public Road on the line hereinafter described, known as the Seidner Road, the general route and termini of which Road are as follows: Beginning at the south west corner of Mill Creek Drive where it intersects Brookwood Road in Boardman Township and extending in a southwesterly direction an approximate average distance of 200 feet and being 70 feet in width and further described in Mahoning County Plat Records Volume 24, Page 42.

Said Board of County Commissioners has fixed the 31st day of July, 1951, at 9:00 o'clock A.M., as the date when and Seidner Road as the place hwere said Board will view the proposed improvement, and has also fixed the 31st day of July, 1951, at 1:00 P.M., at their office in the Court House of said County, in Youngstown, Ohio, as the time and place for the final hearing on the said proposed improvement.

By Order of the Board of County Commissioners,
Mahoning County, Ohio.
John C. Cox, Clerk

Publish July 17, and July 24, 1951.

AFFIDAVIT OF PUBLISHER SHOWING PUBLICATION OF NOTICE
OF TIME AND PLACE OF VIEW AND OF FINAL HEARING
(Public Road)

THE STATE OF OHIO) Proof of Publication
Mahoning County)

Personally appeared before the undersigned authority, Roseann Eddy, of the Vindicator Printing Company, publishers of the Youngstown Vindicator and Telegram, a newspaper printed and of general circulation in said County, and State, and being duly sworn, on her oath deposes and says that the notice hereto attached was published for 2 consecutive weeks and that insertions were as follows:

July 17, 1951; July 24, 1951

Roseann Eddy

Total $15.48

Sworn to and subscribed before me this 31st day of July, A. D. 1951
Thomas P. Prosser, Jr., Notary Public
My Commission Expires October 19, 1951

RESOLUTION-----UPON VIEW OF PROPOSED IMPROVEMENT
ORDER TO COUNTY ENGINEER

IN THE MATTER OF THE)
Vacating Seidner Road)
Public Road)

Office of County Commissioners
Mahoning County, Ohio

The Board of County Commissioners of Mahoning County, Ohio, met in regular session on the 30th day of July, 1951, at the office of the Commissioners with the following members present;

Mr. Bees
Mr. Wagner
Mr. Carney

Mr. Carney moved the adoption of the following Resolution:

WHEREAS, On the 31st day of July, 1951, the time heretofore fixed for view of the proposed improvement, we, the Board of County Commissioners having jurisdiction in said matter, went upon the line of said proposed improvement and made personal view of the proposed route and termini thereof, and after full investigation and due consideration of all the facts and conditions pertaining thereto; therefore, be it

RESOLVED, That we do find and consider said improvement of sufficient public importance to instruct the County Engineerto make an accurate survey and plat of the same, and furnish an accurate and detailed description of the proposed improvement describing the center line and right of way lines thereof; and be it further

RESOLVED, That the said County Engineer be and he is hereby directed to make a report in writing to this Board, on or before the date fixed for final hearing, setting forth his opinion either for or against said proposed improvement; said report shall be accompanied by said plat and detailed and accurate descriptions, and filed with the County Commissioners, and this cause is continued until said date.

Mr. Wagner seconded the Resolution and the roll being called upon its adoption, the vote resulted as follows:

Mr. Bees aye
Mr. Wagner aye
Mr. Carney aye

Adopted the 30th day of July, 1951.

John C. Cox
Clerk, Board of County Commissioners,
Mahoning County, Ohio.

(Jr. Vol. 40--Page 285)

REPORT OF COUNTY ENGINEER

IN THE MATTER OF THE)
Vacating a Public Road)
KNOWN AS SEIDNER ROAD)

County Engineer's Office,
Mahoning County, Ohio.
July 31, 1951

To the Board of County Commissioners of Mahoning County, Ohio:

The undersigned in obedience to your order dated July 30, 1951, proceeded on the 30th day of July, 1951, to make an accurate survey and plat of the Public Road proposed to be improved, and respectfully submits the following report:

In the opinion of the undersigned the proposed road should be vacated.

An accurate survey and plat, and an accurate and detailed description of each tract of land which the undersigned County Engineer believes will be necessary to be taken in the event the proposed improvement be made, together with the name of each owner, accompany this report and are made a part hereof.

An accurate and detailed description of the proposed improvement describing therein the center line and right of way lines follows: Beginning at the southwest corner of Mill Creek Drive where it intersects Brookwood Road in Boardman Township and extending in a southwesterly direction an approximate average distnace of 200 feet and being 70 feet in width and further described in Manoning County Plat Records Volume 24, Page 42 and known as Seidner Road.

The undersigned recommends the following changes in the proposed improvement which in his judgment should be made in the event the proposed improvement be granted, to-wit: none.

Samuel Gould, Jr.
County Engineer of Mahoning County, Ohio

(Jr. Vol. 40--Page 286)

RESOLUTION-----GRANTING PROPOSED IMPROVEMENT
ORDERING RECORD, ETC.

IN THE MATTER OF THE)
Vacating Seidner Road)
Public Road)

Office of County Commissioners,
Mahoning County, Ohio.

The Board of County Commissioners of Mahoning County, Ohio, met in special session on the 31st day of July, 1951, at the office of Commissioners with the following members present:

Mr. Bees
Mr. Wagner
Mr. Carney

Mr. Carney moved the adoption of the following Resolution:

WHEREAS, This day this matter came on to be heard on the report, survey plat and detailed and accurate descriptions as filed by the County Engineer, and said report having been read in open session, the Board proceeded with the hearing of testimony bearing upon the necessity of the said improvement for the public convenience or welfare and offered either for or against going forward with the proposed improvement by interested persons; and

WHEREAS, Said Board has considered said report and all the testimony offered, and all the facts and conditions pertaining to said matter; therefore, be it

RESOLVED, That said Board of County Commissioners do find said improvement will serve the public convenience and welfare; and be it further

RESOLVED, That said improvement as set forth and defined in said report, survey, plat and detailed and accurate descriptions as filed by the County Engineer be and the same is hereby granted and said road is hereby ordered vacated 70 feet in width; and be it further

RESOLVED, That the County Engineer be and he is hereby directed to cause record of the proceedings, including the survey and plat and accurate and detailed description of said proposed improvement, to be forthwith entered in the proper road records of said County.

Mr. Wagner seconded the Resolution and the roll being called upon its adoption the vote resulted as follows:

Mr. Bees aye
Mr. Wagner aye
Mr. Carney aye

Adopted the 31st day of July, 1951

John C. Cox
Clerk, Board of County Commissioners,
Mahoning County, Ohio

(Jr. Vol. 40--Page286)

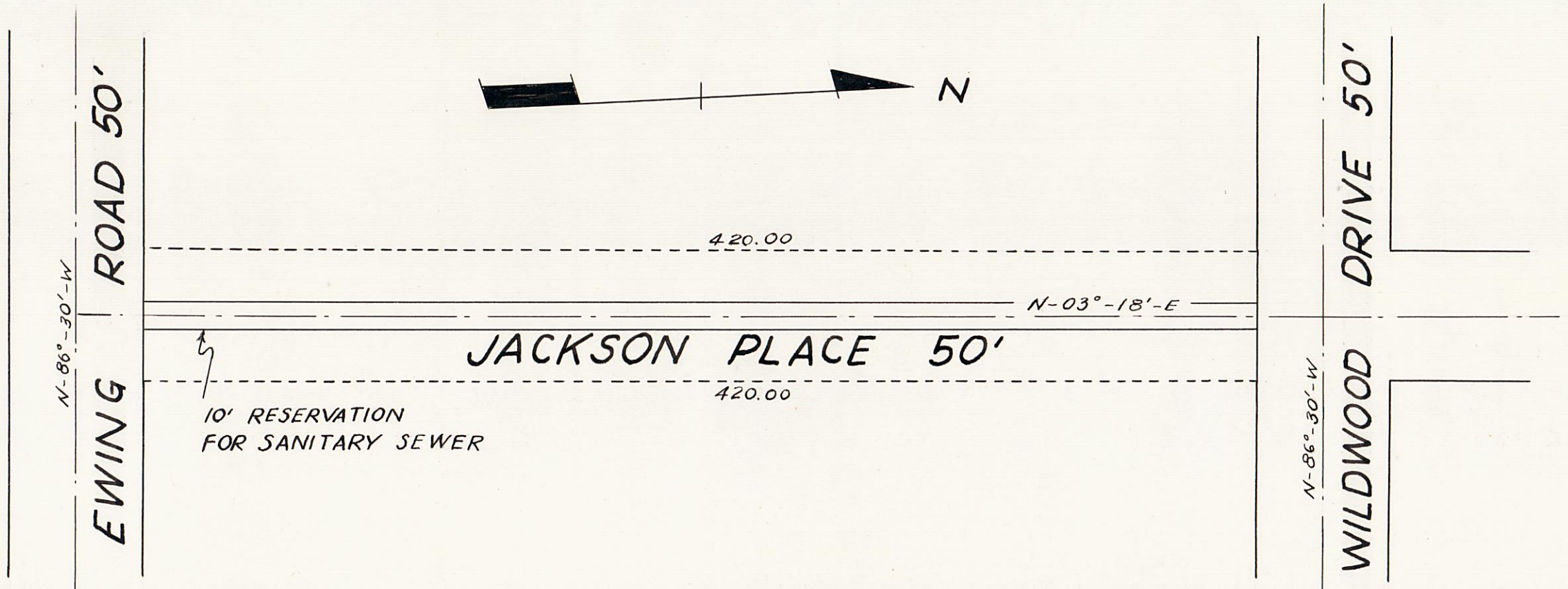

PARTIAL VACATION OF JACKSON PLACE
BOARDMAN TOWNSHIP

SCALE 1" = 50'

PART OF BOARDMAN PARK PLAT
GREAT LOT 7, THIRD DIVISION

DATE: APRIL 24, 1951

131

PUBLIC ROAD PETITION

Mahoning County, Ohio, March 14, 1951

To the Honorable Board of County Commissioners of Mahoning County, Ohio:

The undersigned petitioners, freeholders of said County residing in the vicinity of the proposed improvement hereinafter described, respectfully represent that the public convenience and welfare require the vacating of a part of a Public Road on the line hereinafter described, and make application to you to institute and order proper proceedings in the premises, for vacating such road, and same not being a road on the State Highway System.

The following is the general route and termini of said road:

Beginning at a point where the east margin of Jackson Place intersects the north margin of Ewing Road; thence N-03°-18'-E along the east margin of said Jackson Place a distance of 420.0' to the intersection of the south margin of Wildwood Drive with the east margin of Jackson Place; thence N-86°-30'-W a distance of 50.0' to a point where the south margin of Wildwood Drive intersects the west margin of Jackson Place; thence S-03°-18'-W along the west margin of Jackson Place a distance of 420.0' to the intersection of the west margin of Jackson place with the north margin of Ewing Road; thence S-86°-30'-E a distance of 50.0' to the place of beginning. The above described is a part of the Boardman Park Plan Plat as recorded in Vol. 15, page 31 of the Mahoning County Record of Plats, and known as a part of Jackson place, a 50.0' strip dedicated for Street purposes.

PETITIONERS' NAMES	TAXING DISTRICT OF COUNTY IN WHICH PETITIONERS OWN REAL ESTATE
Edward A. Shorten, M.D.	185 Wildwood Drive
Mr. & Mrs. Tracy J. Chuck	163 Wildwood Drive
M. R. Collins	159 Wildwood Drive
F. A. McKenzie	165 Wildwood Drive
Wm. DeVassie	205 Wildwood Drive
Elton S. Beard	251 Wildwood Drive
Lawson G. Smart	184 Wildwood Drive
Charles Fred Dalbey	206 Wildwood Drive
H. C. Cleverly	205 S. Cadillac Drive
Blanche F. Creasby	238 Wildwood Drive
Elizabeth J. Byrns	180 Ewing Rd.
A. T. Todd	174 Ewing Rd.
Mrs. Paul Scherer	202 Brookfield Ave.
Lloyd L. Dalbey	204 Ewing Rd.
Edith C. Cool	164 Ewing Rd.
R. D. Stouer	28 Brookfield Ave.
Wm. R. Hartman, Jr.	166 Brookfield Ave

(Jr. Vol. 40, Page 147)

RESOLUTION-----FIXING TIME AND PLACE OF VIEW AND OF FINAL HEARING AND NOTICE THEREOF ON PUBLIC ROAD PETITION

IN THE MATTER OF THE)
Vacating a part of Jackson Place)
Public Road)
Petitioned for by Edward A. Shorten, M.D., and others.)

Office of County Commissioners,
Mahoning County, Ohio.

The Board of County Commissioners of Mahoning County, Ohio, met in regular session on the 9th day of April, 1951, at the office of County Commissioners with the following members present:

Tom R. Bees
Fred A. Wagner
Thomas J. Carney

Mr. Wagner moved the adoption of the following Resolution:

WHEREAS, A Petition signed by at least twelve freeholders of the County residing in the vicinity of the proposed improvement has been presented to this Board of County Commissioners requesting said Board to vacate a Public Road as described therein; therefore, be it

RESOLVED, That the 24th day of April, 1951, at 11:00 o'clock A. M., be fixed as the date when we will view the proposed improvement, on which date we will meet at said Jackson Place and go over the line of said proposed improvement; and be it further

RESOLVED, That the 24th day of April, 1951, at 1:30 o'clock P.M., be fixed as the date for a final hearing thereof, which hearing will be at the office of the Board; and be it further

RESOLVED, THAT the Clerk of this Board be and he is hereby directed to give notice of the time and place for both such view and hearing by publication once a week for two consecutive weeks in the Youngstown Vindicator, a newspaper published and having general circulation in the County, which said notice shall also state briefly the character of said proposed improvement.

Mr. Carney seconded the Resolution and the roll being called upon its adoption, the vote resulted as follows:

Mr. Bees aye
Mr. Wagner aye
Mr. Carney aye

Adopted the 9th day of April, 1951

John C. Cox
Clerk, Board of County Commissioners,
Mahoning County, Ohio

(Jr. Vol. 40, Page 147-A)

NOTICE OF TIME AND PLACE OF VIEW AND OF FINAL HEARING
VACATING PUBLIC ROAD
(By Publication)

Notice is hereby given that there is before the Board of County Commissioners of Mahoning County, Ohio, the matter of vacating a Public Road on the line hereinafter described, known as the Jackson Place, the general route and termine of which Road are as follows: Beginning at a point where the east margin of Jackson Place intersects the north margin of Ewing Road; thence N-03°-18'-E along the east margin of said Jackson Place a distance of 420.0' to the intersection of the south margin of Wildwood Drive with the east margin of Jackson Place; thence N-86°-30'-W a distance of 50.0' to a point where the south margin of Wildwood Drive intersects the sest margin of Jackson Place; thence S-03°-18'-W along the west margin of Jackson Place a distance of 420.0' to the intersection of the west margin of Jackson Place with the north margin of Ewing Road; thence S-86°-30'-E a distance of 50.0' to the place of beginning. The above described is a part of the Boardman Park Plan Plat as recorded in Vol. 15, page 31 of the Mahoning County Record of Plats, and known as a part of Jackson Place, a 50.0' strip dedicated for street purposes.

Said Board of County Commissioners has fixed the 24th day of April, 1951, at 11:00 o'clock A.M., as the date when and said Jackson Place as the place where said Board will view the proposed improvement, and has also fixed the 24th day of April 1951, at 1:30 o'clock P.M., at their office in the Court House of said County, in Youngstown, Ohio, as the time and place for the final hearing on said proposed improvement.

By Order of the Board of County Commissioners,
Mahoning County, Ohio.
John C. Cox, Clerk

(Jr. Vol. 40, Page 147-A)

AFFIDAVIT OF PUBLISHER SHOWING PUBLICATION OF NOTICE
OF TIME AND PLACE OF VIEW AND OF FINAL HEARING
(Public Road)

Proof of Publication

THE STATE OF OHIO)
Mahoning County)

Personally appeared before the undersigned authority, Roseann Eddy, of the Vindicator Printing Company, publishers of the Youngstown Vindicator and Telegram, a newspaper printed and of general circulation in said County, and State, and being duly sworn, on her oath deposed and says that the notice hereto attached was published for 2 consecutive weeks and that insertions were as follows:

April 10, 1951; April 17, 1951

Total $22.76

Roseann Eddy

Sworn to and subscribef before me this 24th day of April A.D. 1951.

Thomas P. Prosser, Jr. Notary Public
My Commission Expires October 19, 1951

RESOLUTION-----UPON VIEW OF PROPOSED IMPROVEMENT
ORDER TO COUNTY ENGINEER

Office of County Commissioners
Mahoning County, Ohio

IN THE MATTER OF THE)
Vacating Jackson Place)
Public Road)

The Board of County Commissioners of Mahoning County, Ohio, met in regular session on the 16th day of April, 1951, at the office of Commissioners with the following members present:

Tom R. Bees
Fred A. Wagner
Thomas J. Carney

Mr. Wagner moved the adoption of the following Resolution:

WHEREAS, On the 24th day of April, 1951, the time heretofore fixed for view of the proposed improvement, we, the Board of County Commissioners having jurisdiction in said matter, went upon the line of said proposed improvement and made personal view of the proposed route and termini thereof, and after full investigation and due consideration of all the facts and conditions pertaining thereto; therefore, be it

RESOLVED, That we do find and consider said improvement of sufficient public importance to instruct the County Engineer to make an accurate survey and plat of the same, and furnish an accurate and detailed description of the proposed improvement describing the center line and right of way lines thereof.

Said County Engineer shall also furnish an accurate and detailed description of each tract of land which he believes will be necessary to be taken in the event of the proposed improvement to be made, together with the name of each owner, and be it further

RESOLVED, That the said County Engineer be and he is hereby directed to make a report in writing to this Board, on or before the 24th day of April, 1951, the date fixed for the final hearing, setting forth his opinion either for or against said proposed improvement; said report shall be accompanied by said plat and detailed and accurate descriptions, and filed with the County Commissioners, and this cause is continued until said date.

Mr. Carney seconded the Resolution and the roll being called upon its adoption, the vote resulted as follows:

Mr. Bees aye
Mr. Wagner aye
Mr. Carney aye

Adopted the 16th day of April, 1951.

John C. Cox
Clerk, Board of County Commissioners,
Mahoning County, Ohio.

(Jr. Vol. 40, Page 147-B)

REPORT OF COUNTY ENGINEER

County Engineer's Office,
Mahoning County, Ohio.
May 17, 1951

IN THE MATTER OF THE)
Vacating Jackson Place)
Public Road)

To the Board of County Commissioners of Mahoning County, Ohio:

The undersigned in obedience to your order dated April 16, 1951, proceeded on the 17th day of May, 1951, to make an accurate survey and plat of the Public Road proposed to be improved, and respectfully submits the following report:

In the opinion of the undersigned the proposed improvement should be granted.

An accurate survey and plat, and an accurate and detailed description of each tract of land which the undersigned County Engineer believes will be necessary to be taken in the event the proposed improvement be made, together with the name of each owner accompany this report and are made a part hereof.

An accurate and detailed description of the proposed improvement describing therein the center line and right of way lines follows: Beginning at a point where the east margin of Jackson Place intersects the north margin of Ewing Road; thence N-03°-18'-E along the east margin of said Jackson Place a distance of 420.0' to the intersection of the south margin of Wildwood Drive with the east margin of Jackson Place; thence N-86°-30'-W a distance of 50.0' to a point where the south margin of Wildwood Drive intersects the west margin of Jackson Place; thence S-03°-18'-W along the west margin of Jackson place a distance of 420.0' to the intersection of the west margin of Jackson place with the north margin of Ewing Road; thence S-86°-30'-E a distance of 50.0' to the place of beginning. The above described is a part of the Boardman Park Plan Plat as recorded in Vol. 15, Page 31 of the Mahoning County Record of Plats, and known as part of Jackson Place, a 50.0' strip dedicated for Street purposes.

The undersigned recommends the following changes in the proposed improvement which in his judgment should be made in the event the proposed improvement be granted, to-wit: In vacating otherssections of Jackson Place, the Board insisted upon reserving a 10 foot strip symmetrical about the center line for such utilities as sanitary and storm sewers. In the opinion of this office an identical strip should be reserved to County. However, there is also an existing gas line along the proposed vacation and it is located approximately 9 feet east of the westerly boundary. A strip wide enough to enablethe East-Ohio Gas Co. to make periodical inspections, repairs and replacements should be made. In the opinion of this office, a 10 foot strip, 5 feet on each side of the present gas line, should be reserved.

Samuel Gould, Jr.
County Engineer of Mahonong County, Ohio.

RESOLUTION-----GRANTING PROPOSED IMPROVEMENT
ORDERING RECORD, ETC.

Office of County Commissioners,
Mahoning County, Ohio

IN THE MATTER OF THE)
Vacating Jackson Place)
Public Road)

The Board of County Commissioners of Mahoning County, Ohio, met in special session on the 24th day of April, 1951, at the office of County Commissioners with the following members present;

Tom R. Bees
Fred A. Wagner
Thomas J. Carney

Mr. Carney moved the adoption of the following Resolution:

WHEREAS, This day this matter came on to be heard on the report, survey, plat and detailed and accurate descriptions as filed by the County Engineer, and said report having been read in open session, the Board proceeded with the hearing of testimony bearing upon the necessity of the said improvement for the public convenience or welfare and offered either for or against going forward with the proposed improvement by interested persons; and

WHEREAS, Said Board has considered said report and all the testimony offered, and all the facts and conditions pertaining to said matter; therefore, be it

RESOLVED and determined to proceed with said improvement and the same is hereby granted and said road is ordered vacated with the following modifications and changes in the route and termini which in our judgment the public convenience and welfare require, and it is hereby ordered that an accurate and detailed description of such modifications and changes be entered on our Journal; In vacating other sections of Jackson Place, the Board insisted upon reserving a 10 foot strip symmetrical about the center line for such utilities as sanitary and storm sewers. There is also an existing gas line along the proposed vacation and it is located approximately 9 feet east of the westerly boundary. A strip wide enough to enable the East-Ohio Gas. Co. to make periodical inspectiobs, repairs and replacements should be made. A 10 foot strip, 5 feet on each side of the present gas line will be reserved.

Mr. Wagner seconded the Resolution and the roll being called upon its adoption the vote resulted as follows:

Mr. Bees aye
Mr. Wagner aye
Mr. Carney aye

Adopted the 24th day of April, 1951.

John C. Cox
Clerk, Board of County Commissioners,
Mahoning County, Ohio.

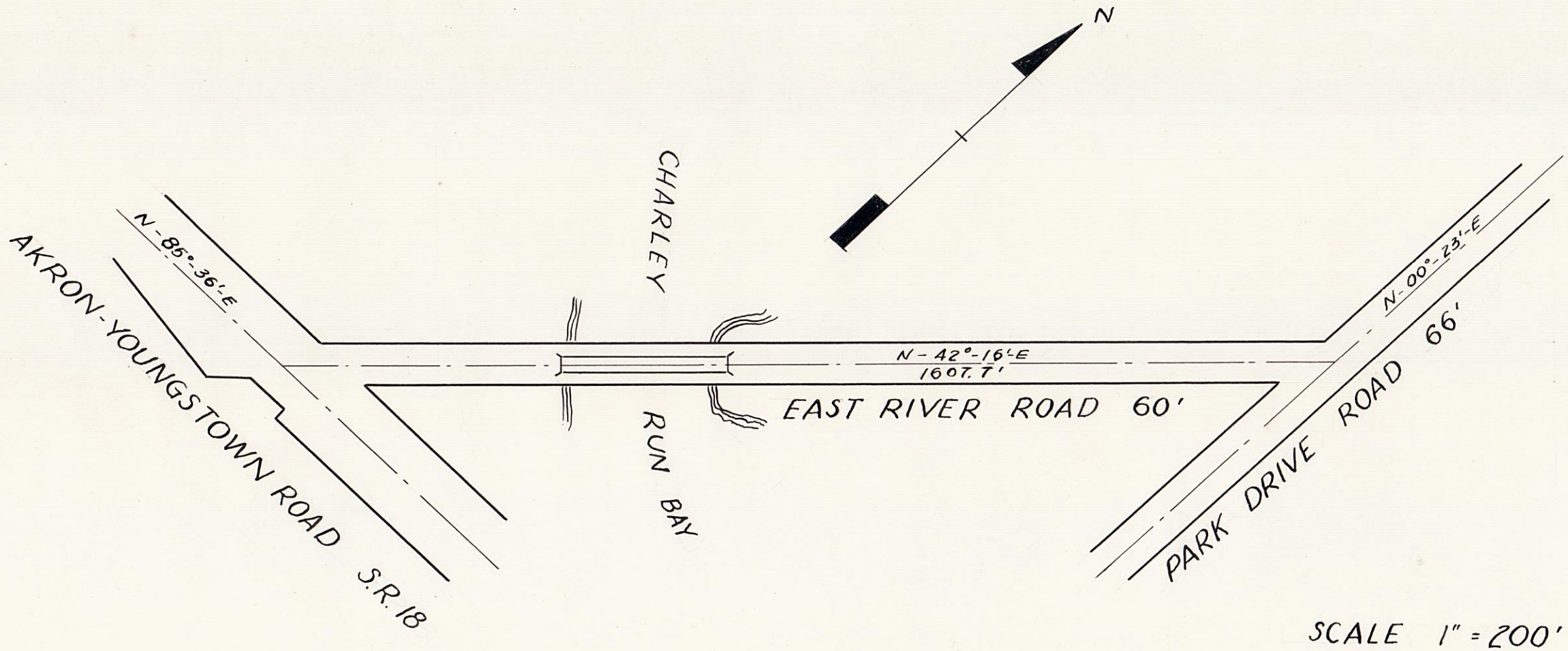

SCALE 1" = 200'

PARTIAL VACATION OF EAST RIVER ROAD
MILTON TOWNSHIP

DATE : JULY 11, 1951

137

RESOLUTION
VACATING PUBLIC ROAD WITHOUT PETITION
AND FIXING TIME OF VIEW AND FINAL HEARING

Office of the Board of County Commissioners,
Mahoning County, Ohio

The Board of County Commissioners of Mahoning County, Ohio, met in special session on the 11th day of July, 1951, at the office of the County Commissioners with the following members present:

Tom R. Bees
Fred A. Wagner
Thomas J. Carney

Mr. Wagner moved the adoption of the following Resolution:

WHEREAS, This Board of County Commissioners is of the opinion that it will be for the public convenience or welfare to vacate a part of a Public Road on the line hereinafter described, known as the East River Road (C.H. 18) Road; the same not being a road on the State Highway system.

The following is the general route and termini of said Road:

Beginning at the intersection of the Akron-Youngstown Road (State Highway No. 18); thence in a northeasterly direction a distance approximately 1500 feet to the intersection of Park Drive Road, and being 60 feet in width.

RESOLVED, That the 31st day of July, 1951, at 10 o'clock A.M., be fixed as the date when said Board will view the proposed improvement, on which date we will meet at said East River Road and go over the line of said proposed improvement; and be it further

RESOLVED, That the 31st of July, 1951, at 1:30 o'clock P.M., be fixed as the date for a final hearing thereof, which hearing will be at the office of the Board; and be it further

RESOLVED, That the Clerk of this Board be and he is hereby directed to give notice of the time and place for both such view and hearing by publication once a week for two consecutive weeks in the Youngstown Vindicator, a newspaper published and having general circulation in the County, which said notice shall also state briefly the character of said proposed improvement.

Mr. Carney seconded the Resolution and the roll being called upon its adoption the vote resulted as follows:

Mr. Bees aye
Mr. Wagner aye
Mr. Carney aye

Adopted the 11th day of July, 1951.

John C. Cox
Clerk, Board of County Commissioners of
Mahoning County, Ohio.

(Jr. Vol. 40, page 287)

NOTICE OF TIME AND PLACE OF VIEW AND OF FINAL HEARING
VACATING PUBLIC ROAD
(By Publication)

Notice is hereby given that there is before the Board of County Commissioners of Mahoning County, Ohio, the matter of vacating a part of a Public Road on the line hereinafter described, known as the East River Road, the general route and termini of which Road are as follows: Beginning at the intersection of the Akron-Youngstown Road (State Highway No. 18); thence in a northeasterly direction a distance approximately 1500 feet to the intersection of Park Drive Road, and being 60 feet in width.

Said Board of County Commissioners has fixed the 31st of July, 1951, at 10:00 o'clock A.M., as the date when and East River Road as the place where said Board will view the proposed improvement, and has also fixed the 31st of July, 1951, at 1:30 o'clock P.M., at their office in the Court House of said County, in Youngstown, Ohio, as the time and place for the final hearing on the said proposed improvement.

By Order of the Board of County Commissioners,
Mahoning County, Ohio.
John C. Cox, Clerk.

(Jr. Vol. 40, Page 287)
Publish July 16th and 23rd--Youngstown Vindicator

AFFIDAVIT OF PUBLISHER SHOWING PUBLICATION OF NOTICE OF TIME AND
PLACE OF VIEW AND OF FINAL HEARING
(Public Record)

Proof of Publication

THE STATE OF OHIO)
Mahoning County)

Personally appeared before the undersigned authority, Roseann Eddy, of the Vindicator Printing Company, publishers of the Youngstown Vindicator and Telegram, a newspaper printed and of general circulation in said County, and State, and being duly sworn, on her oath deposes and says that the notice hereto attached was published for 2 consecutive weeks and that insertions were as follows:

July 17, 1951; July 24, 1951

Total $16.38

Roseann Eddy

Sworn to and subscribed before me this 31st day of July, A.D. 1951.

Thomas P. Prosser, Notary Public
My Commission Expires October 19, 1951

RESOLUTION -----UPON VIEW OF PROPOSED IMPROVEMENT
ORDER TO COUNTY ENGINEER

IN THE MATTER OF THE)
Vacating of East River Road)
Public Road.)

Office of the County Commissioners
Mahoning County, Ohio.

The Board of County Commissioners of Mahoning County, Ohio, met in regular session on the 30th day of July, 1951, at the office of the Commissioners with the following members present.

Mr. Bees
Mr. Wagner
Mr. Carney

Mr. Wagner moved the adoption of the following Resolution:

WHEREAS, On the 31st day of July, 1951, the time heretofore fixed for view of the proposed improvement, we, the Board of County Commissioners having jurisdiction in said matter, went upon the line of said proposed improvement and made personal view of the proposed route and termini thereof, and after full investigation and due consideration of all the facts and conditions pertaining thereto; therefore, be it

RESOLVED, That we do find and consider said improvement of sufficient public importance to instruct the County Engineer to make an accurate survey and plat of the same, and furnish an accurate and detailed description of the proposed improvement describing the center line and right of way lines thereof, and be it further

RESOLVED, That the said County Engineer be and he is hereby directed to make a report in writing to this Board, on or before the 31st day of July, 1951, the date fixed for the final hearing, setting forth his opinion either for or against said proposed improvement; said report shall be accompanied by said plat and detailed and accurate descriptions, and filed with the County Commissioners, and this cause is continued until said date.

Mr. Carney seconded the Resolution and the roll being called upon its adoption, the vote resulted as follows:

Mr. Bees aye
Mr. Wagner aye
Mr. Carney aye

Adopted the 30th day of July, 1951.

John C. Cox
Clerk, Board of County Commissioners,
Mahoning County, Ohio

(Jr. Vol. 40, Page 288)

REPORT OF COUNTY ENGINEER

IN THE MATTER OF THE)
Vacating a)
Public Road)
Known as East River Road)

County Engineer's Office,
Mahoning County, Ohio.
July 31, 1951

To the Board of County Commissioners of Mahoning County, Ohio:

The undersigned in obedience to your order dated July 30, 1951, proceeded on the 30th day of July, 1951, to make an accurate survey and plat of the Public Road proposed to be improved, and respectfully submits the following report:

In the opinion of the undersigned the proposed road should be vacated.

An accurate survey and plat, and an accurate and detailed description of each tract of land which the undersigned County Engineer believes will be necessary to be taken in the event the proposed improvement be made, together with the name of each owner, accompany this report and are made a part hereof.

An accurate and detailed description of the proposed improvement describing therein the center line and right of way lines follows: Beginning at the intersection of the Akron-Youngstown Road (State Highway No. 18); thence in a northeasterly direction a distance approximately 1500 feet to the intersection of Park Drive Road, and being 60 feet in width.

Samuel Gould, Jr.
County Engineer of Mahoning County, Ohio

(Jr. Vol. 40, Page 288)

RESOLUTION-----GRANTING PROPOSED IMPROVEMENT
ORDERING RECORD, ETC.

IN THE MATTER OF THE)
Vacating of East River Road)
Public Road)

Office of County Commissioners,
Mahoning County, Ohio.

The Board of County Commissioners of Mahoning County, Ohio, met in special session on the 31st day of July, 1951, at the office of Commissioners with the following members present:

Mr. Bees
Mr. Wagner
Mr. Carney

Mr. Wagner moved the adoption of the following Resolution:

WHEREAS, This day this matter came on to be heard on the report, survey, plat and detailed and accurate descriptions as filed by the County Engineer, and said report having been read in open session, the Board proceeded with the hearing of testimony bearing upon the necessity of the said improvement for the public convenience or welfare and offered either for or against going forward with the proposed improvement by intended persons; and

WHEREAS, Said Board has considered said report and all the testimony offered, and all the facts and conditions pertaining to said matter; therefore, be it

RESOLVED, That said Board of County Commissioners do find said improvement will serve the public convenience and welfare; and be it further

RESOLVED, That said improvement as set forth and defined in said report, survey plat and detailed and accurate description as filed by the County Engineer be and the same hereby is granted and said road is hereby ordered vacated 60 feet in width; and be it further

RESOLVED, That the County Engineer be and he is hereby directed to cause record of the proceedings, including the survey and plat and accurate and detailed description of said proposed improvement, to be forthwith entered in the proper road records of said County, and be it further

Mr. Carney seconded the Resolution and the rollbeing called upon its adoption the vote resulted as follows:

Mr. Bees aye
Mr. Wagner aye
Mr. Carney aye

Adopted the 31st day of July, 1951.

John C. Cox
Clerk, Board of County Commissioners,
Mahoning County, Ohio

(Jr. Vol. 40, Page 289)

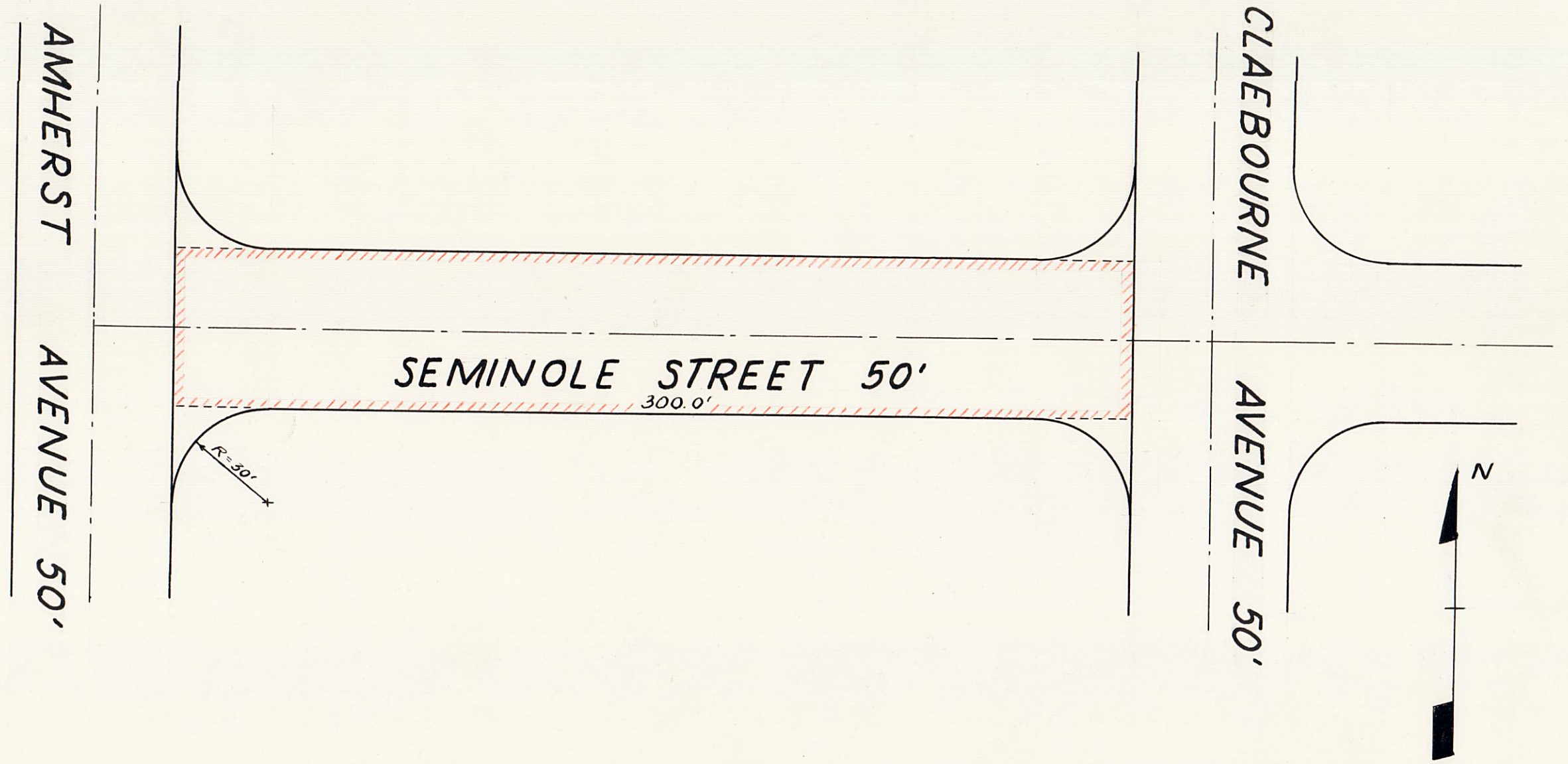

SCALE 1" = 40'

PARTIAL VACATION OF SEMINOLE STREET
BOARDMAN TOWNSHIP

SECOND DIVISION

DATE: JUNE 5, 1951

14

PUBLIC ROAD PETITION

Youngstown, Ohio, May 21, 1951

To the Honorable Board of County Commissioners of Mahoning County, Ohio:

The undersigned petitioners, freeholders of said County, residing in the vicinity of the proposed improvement hereinafter described, respectfully represent that the public convenience and welfare require the vacating of Seminole Street a Public Road on the line hereinafter described, and make application to you to institute and order proper proceedings in the premises, for vacating such road, the same not being a road on the State Highway System.

The following is the general route and termini of said road:

Beginning at a point where the south margin of Seminole Street intersects the east margin of Amherst Avenue; thence in an easterly direction a distance of 456.76' to a point; thence in a northerly direction a distance of 50' to a point on the north line of said Seminole Street; thence in a westerly direction along said north line of Seminole Street a distance of 456.76' to a point on the east margin of Amherst Avenue; thence in a southerly direction along the east margin of said Amherst Avenue a distance of 50' to the place of beginning. The above described land is recorded in Volume 21, Pages 68 and 69 of the Mahoning County Record of Plats and known as being a 50' strip of land dedicated for street purposes.

PETITIONERS' NAMES	TAXING DISTRICT OF COUNTY IN WHICH PETITIONER OWNS REAL ESTATE
Frank Tavolario	7206 Market Street
Catherine Tavolario	7206 Market Street
Theresa Tarello	4710 Brookwood
Chester Tarello	4710 Brookwood
Mary C. Saverko	7055 Amherst
Mike Saverko	7055 Amherst
Meddie E. Crabbe	7123 Amherst
John R. Crabbe	7123 Amherst
E. Ruggieri	7043 Amherst
Mary Ruggieri	7043 Amherst
John McDonough	7130 Amherst
Nan McDonough	7130 Amherst
Audrey Shepherd	7124 Amherst
Ronald Shepherd	7124 Amherst
Evan C. Davis	7202 Amherst
Ruth E. Davis	7202 Amherst
Anthony Neopolitan	7051 Amherst
Marie L. Neopolitan	7051 Amherst
Angela Ciminero	7039 Amherst
Sam A. Ciminero	7039 Amherst
Carl Menelle	7033 Amherst
Rose Menelle	7033 Amherst
Ralph E. Campbell	7044 Amherst
Helen E. Campbell	7044 Amherst
Emil R. Elie	7027 Amherst
Virginia Elie	7027 Amherst

RESOLUTION-----FIXING TIME AND PLACE OF VIEW AND OF FINAL HEARING AND NOTICE THEREOF ON PUBLIC ROAD PETITION

IN THE MATTER OF THE)
Vacating of Seminole Street)
Public Road)
Petitioned For by Frand Tavolario)
and others)

Office of County Commissioners,
Mahoning County, Ohio.

The Board of County Commissioners of Mahoning County, Ohio, met in regular session on the 14th day of May, 1951, at the office of County Commissioners with the following members present:

Tom R. Bees
Fred A. Wagner
Thomas J. Carney

Mr. Wagner moved the adoption of the following Resolution:

WHEREAS, A Petition signed by at least twelve freeholders of the County residing in the vicinity of the proposed improvement has been presented to this Board of County Commissioners requesting said Board to vacate a Public Road as described therein; therefore, be it

RESOLVED, That the 5th day of June, 1951, at 10:30 o'clock A.M., be fixed as the date when we will view the proposed improvement, on which date we will meet at said Seminole Street and go over the line of said proposed improvement; and be it further

RESOLVED, That the 5th day of June, 1951, at 1:30 o'clock P.M., be fixed as the date for a final hearing thereof, which hearing will be at the office of the Board; and be it further

RESOLVED, That the Clerk of this Board be and he is hereby directed to give notice of the time and place for both such view and hearing by publication once a week for two consecutive weeks in the Youngstown Vindicator, a newspaper published and having general circulation in the County, which said notice shall also state briefly the character of said proposed improvement.

Mr. Carney seconded the Resolution and the roll being called upon its adoption, the vote resulted as follows:

Mr. Bees aye
Mr. Wagner aye
Mr. Carney aye

Adopted the 14th day of May, 1951.

John C. Cox
Clerk, Board of County Commissioners,
Mahoning County, Ohio

(Jr. Vol. 40, Page 214)

NOTICE OF TIME AND PLACE OF VIEW AND OF FINAL HEARING
VACATING PUBLIC ROAD
(By Publication)

Notice is hereby given that there is before the Board of County Commissioners of Mahoning County, Ohio, the matter of vacating A Public Road on the line hereinafter described, known as the Seminole Street, the general route and termine of which Road are as follows: Beginning at a point where the south margin of Seminole Street intersects the east margin of Amherst Avenue; thence in an easterly direction a distance of 456.76' to a point; thence in a northerly direction a distance of 50' to a point on the north line of said Seminole Street; thence in a westerly direction along said north line of Seminole Street a distance of 456.76' to a point on the east margin of Amherst Avenue; thence in a southerly direction along the east margin of said Amherst Avenue a distance of 50' to the place of beginning. The above described land is recorded in Volume 21 Pages 68 and 69 of the Mahoning County Record of Plats and known as being a 50' strip of land dedicated for street purposes.

Said Board of County Commissioners has fixed the 5th day of June , 1951, at 10:30 o'clock A.M., as the date when and said Seminole Street as the place where said Board will view the proposed improvement, and has also fixed the 5th day of June, 1951, at 1:30 o'clock P.m,, at their office in the Court House of Said County, in Youngstown, Ohio, as the time and place for the final hearing on said proposed improvement.

By Order of the Board of County Commissioners,
Mahoning County, Ohio.
John C. Cox, Clerk.

Publish in Vindicator, May 22 and 29
(Jr. Vol. 40, Page 214)

AFFIDAVIT OF PUBLISHER SHOWING PUBLICATION OF NOTICE
OF TIME AND PLACE OF VIEW AND OF FINAL HEARING
(Public Road)

STATE OF OHIO)
Mahoning County)

Proof of Publication

Personally appeared before the undersigned authority, Roseann Eddy, of the Vindicator Printing Company, publishers of the Youngstown Vindicator and Telegram, a newspaper printed and of general circulation in said County, and State, and being duly sworn, on her oath deposes and says that the notice hereto attached was published for 2 consecutive weeks and that insertions were as follows:

May 22, 1951; May 29, 1951

Total $19.12

Roseann Eddy

Sworn to and subscribed before me this 5th day of June A.D. 1951

Thomas P. Prosser, Jr., Notary Public
My Commission Expires October 19, 1951

RESOLUTION-----UPON VIEW OF PROPOSED IMPROVEMENT
ORDER TO COUNTY ENGINEER

IN THE MATTER OF THE)
Vacating of Seminole Street)
Public Road)
Petitioned by Frank Tavolario et al)

June 1, 1951
Office of County Commissioners
Mahoning County, Ohio.

The Board of County Commissioners of Mahoning County, Ohio, met in special session on the 5th day of June, 1951, at the office of County Commissioners with the following members present:

Tom R. Bees
Fred A. Wagner
Thomas J. Carney

Mr. Wagner moved the adoption of the following Resolution:

WHEREAS, On the 5th day of June , 1951, the time heretofore fixed for view of the proposed improvement, we, the Board of County Commissioners having jurisdiction in said matter, went upon the line of said proposed improvement and made personal view of the proposed route and themini thereof, and after full investigation and due consideration of all the facts and conditions pertaining thereto; therefore, be it

RESOLVED, That we do find and consider said improvement of sufficient public importance to instruct the County Engineer to make an accurate survey and plat of the same, and furnish an accurate and detailed description of the proposed improvement describing the center bine and right of way lines thereof.

RESOLVED, That the said County Engineer be and he is hereby directed to make a report in writing to this Board, on or before the 5th day of June, 1951, the date fixed for the final hearing, setting forth his opinion either for or against said proposed improvement; said report shall be accompanied by said plat and detailed and accurate descriptions and filed with the County Commissioners, and this cause is continued until said date.

Mr. Carney seconded the Resolution and the roll being called upon its adoption, the vote resulted as follows:

Mr. Bees aye
Mr. Wagner aye
Mr. Carney aye

Adopted the 5th day of June, 1951

John C. Cox
Clerk, Board of County Commissioners,
Mahoning County, Ohio

(Jr. Vol. 40, Page 213)

REPORT OF COUNTY ENGINEER

IN THE MATTER OF THE)
Vacating of Seminole Street)
Public Road)

County Engineer's Office
Mahoning County, Ohio
June 4, 1951

To the Board of County Commissioners of Mahoning County, Ohio:

The undersigned in obedience to your order dated June 1, 1951, proceeded on the 4th day of June, 1951, to make an accurate survey and plat of the Public Road proposed to be vacated, and respectfully submits the following report:

In the opinion of the undersigned the proposed vacation should be granted.

An accurate survey and plat, and an accurate and detailed description of each tract of land which the undersigned County Engineer believes will be necessary to be taken in the event the proposed improvement be made, together with the name of each owner, accompany this report and are made a part hereof.

An accurate and detailed description of the proposed vacation describing therein the center line and right of way lines follows:

Beginning at a point where the south margin of Seminole Street intersects the east margin of Amherst Avenue; thence in an easterly direction a distance of 456.75' to a point; thence in a northerly direction a distance of 50' to a point on the north line of said Seminole Street; thence in a westerly direction along said north line of Semonole Street a distance of 456.76' to a point on the east margin of Amherst Avenue; thence in a southerly direction along the east margin of said Amherst Avenue a distance of 50' to the place of beginning. The above described land is recorded in Volume 21 Pages 68 and 69 of the Mahoning County Record of Plats and known as being a 50' strip of land dedicated for street purposes.

Samuel Gould, Jr.
County Engineer of Mahoning County, Ohio.

(Jr. Vol. 40, Page 215)

RESOLUTION-----GRANTING PROPOSED IMPROVEMENT
ORDERING RECORD, ETC.

IN THE MATTER OF THE)
Vacating Seminole Street)
Public Road)
Petitioned for by:)
Frank Tavolario et al)

Office of County Commissioners,
Mahoning County, Ohio

The Board of County Commissioners of Mahoning County, Ohio, met in special session on the 5th day of June, 1951, at the office of County Commissioners with the following members present:

Tom. R. Bees
Fred A. Wagner
Thomas J. Carney

Mr. Carney moved the adoption of the following Resolution:

WHEREAS, This day this matter came on to be heard on the report, survey, plat and detailed and accurate descriptions as filed by the County Engineer, and said report having been read in open session, the Board proceeded with the hearing of testimony bearing upon the necessity of the said improvement for the public convenience or welfare and offered either for or against going forward with the proposed improvements by interested persons; and

WHEREAS, Said Board has considered said report and all the testimony offered, and all the facts and conditions pertaining to said matter; therefore, be it

RESOLVED, That said Board of County Commissioners do find said improvement will serve the public convenience and welfare; and be it further

RESOLVED, That said improvement as set forth and defined in said report, survey, plat and detailed and accurate descriptions as filed by the County Engineer be and the same hereby granted and said road is hereby ordered vacated.

Mr. Wagner seconded the Resolution and the roll being called upon its adoption the vote resulted as follows:

Mr. Bees aye
Mr. Wagner aye
Mr. Carney aye

Adopted the 5th day of June, 1951

John C. Cox
Clerk, Board of County Commissioners,
Mahoning County, Ohio.

(Jr. Vol 40, Page 216)

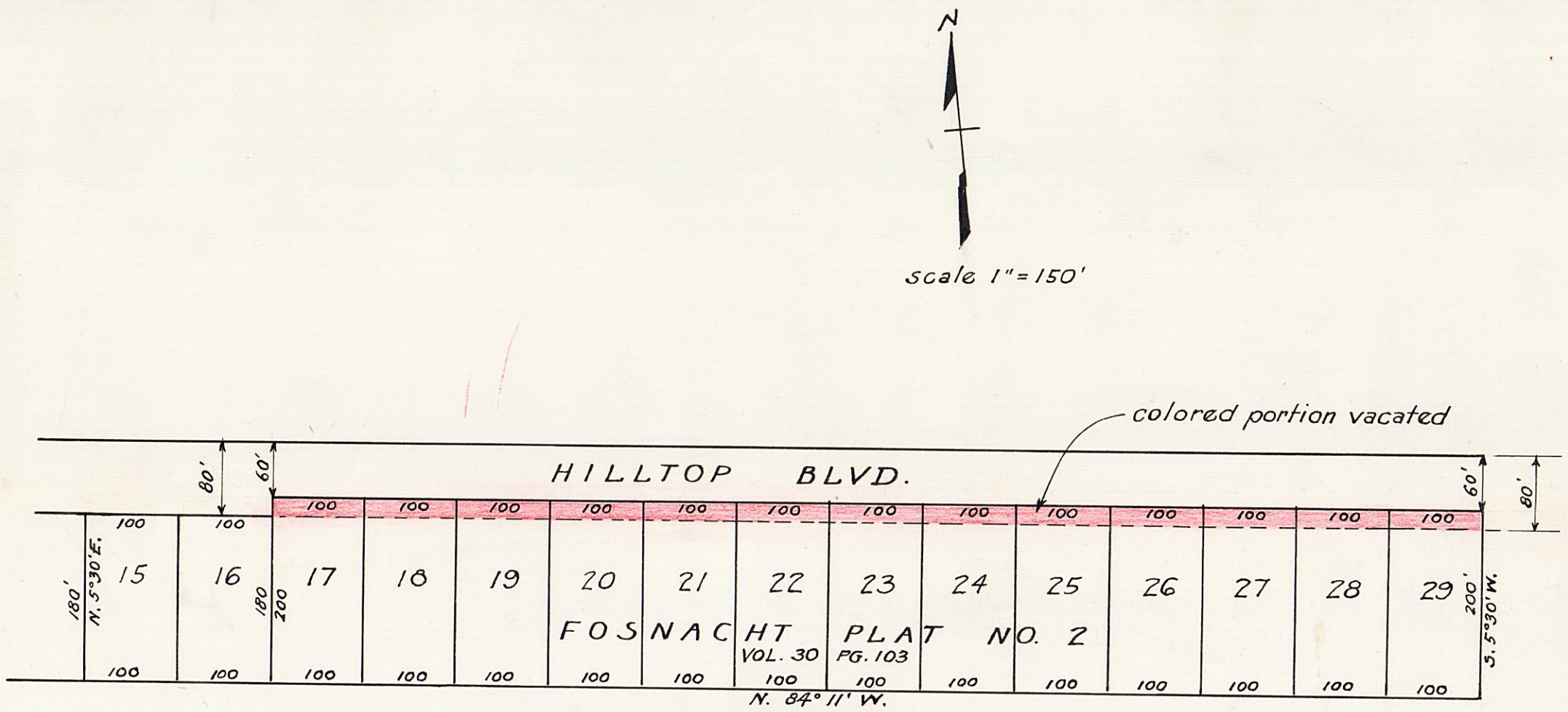

MAP SHOWING VACATION OF THE SOUTHERLY 20 FT. OF HILLTOP BLVD.
FOR A DISTANCE OF 1300 FT. ALONG LOTS 17, 18, 19, 20, 21, 22, 23, 24, 25, 26, 27, 28 & 29.
OF THE FOSNACHT PLAT NO. 2 IN G.L. 15 - 2ND. DIV. OF LOTS CANFIELD TOWNSHIP

145

PETITION

Youngstown, Ohio
TO THE HONORABLE BOARD OF COUNTY COMMISSIONERS OF MAHONING COUNTY, OHIO :

October 1, 1951.

The undersigned petitioners, freeholders of said County residing in the vicinity of the proposed improvement hereinafter described, respectfully represent that the public convenience and welfare require the vacating a part of Hilltop Blvd. a public Road on the line hereinafter described, and make application to you to institute and order proper proceedings in the premises for vacating such road, the same not being a road on the State Highway System.

The following is the general route and termini of said road:
Beginning at the Niles Canfield Road, State Routes 46 and 62, north of Canfield Village, Hilltop Blvd. runs East about one-half (½) Mile.

Grover Fasnacht dedicated to the County, for the purpose of putting in a sewer, the north twenty (20) feet of Lots # 17, 18, 19, 20, 21,22, 23, 24, 25, 26, 27, 28, and 29 of the Fosnacht Plat. This sewer was later placed in the former portion of the said Hilltop Blvd. these parcels of property not being required. Mr. Fosnacht, therefore requests the return of this unused property to the grantor.

PETITIONERS' NAMES	TAXING DISTRICT OF COUNTY IN WHICH PETITIONER OWNS REAL ESTATE
Paul R. Way	Canfield Township
A. D. White	Canfield Township
Mrs Geo. F. Miller	Canfield Township
John Taras, Jr.	Canfield Township
Glenn E. Hedge	Canfield Township
Robert Shook	Canfield Township
Thomas Motosko	Canfield Township
Marion A. Moser	Canfield Township
Marie Fasnacht	Canfield Township
Grover Fasnacht	Canfield Township
John I. Kelly	Canfield Township
Steve A. Davner	Canfield Township

RESOLUTION-FIXING TIME AND PLACE OF VIEW AND OF FINAL HEARING AND NOTICE THEREOF ON PUBLIC ROAD PETITION
IN THE MATEER OF THE
VACATING A PART OF HILLTOP BLVD.
PUBLIC ROAD
Petitioned for by Paul R. Way et al

Office of County Commissioners,
Mahoning County, Ohio.

The Board of County Commissioners of Mahoning County, Ohio, met in regular session on the 11th day of December 1951, at the office of County Commissioners with the following members present:
Thomas R. Bees
Fred A. Wagner
Thomas J. Carney

Mr. Carney moved the adoption of the following Resolution:
WHEREAS, A Petition signed by at least twelve freeholders of the County residing in the vicinity of the proposed improvement has been presented to this Board of County Commissioners requesting said Board to vacate a part of HILLTOP BLVD. a Public Road as described therein; therefore, be it
RESOLVED, That the 17th day of January 1952 at 10:30 o'clock A.M. be fixed as the date when we will view the proposed improvement, on which date we will meet at HILLTOP BLVD. and go over the line of said proposed improvement; and be it further
RESOLVED, That the 17th day of January, 1952 at 2 o'clock P.M. be fixed as the date for a final hearing thereof, which hearing will be at the office of the Board; and be it further
RESOLVED, That the Clerk of this Board be and he is hereby directed to give notice of the time and place for both such view and hearing by publication once a week for two consecutive weeks in Youngstown Vindicator a newspaper published and having general circulation the County, which said notice shall also state briefly the character of said proposed improvement.
Mr. Wagner seconded the Resolution and the roll being called upon its adoption, the vote resulted as follows:
Mr. Bees aye
Mr. Wagner aye
Mr. Carney aye
Adopted the 11th day of December, 1951.

John C. Cox
Clerk, Board of County Commissioners,
Mahoning County, Ohio

NOTICE OF TIME AND PLACE OF VIEW AND OF FINAL HEARING
VACATING A PART OF A PUBLIC ROAD
(By Publication)

Notice is hereby given that there is before the Board of County Commissioners of Mahoning County, Ohio, the matter of vacating twenty feet of the south portion of a Public Road on the line hereinafter described, known as the Hilltop Blvd. Road, the general route and termini of which Road are as follows: Beginning at a point 900 feet East of the Niles-Canfield Road and State Route 46; thence running East 1,300 feet to the East property line of lot No. 29 of the Fosnacht Re-Plat No. 2 as recorded in Mahoning County Record of Plats.

Said Board of County Commissioners has fixed the 17th day of January, 1952, at 10:30 o'clock a. M. as the date when and Hilltop Blvd. as the place where said Board will view the proposed improvement, and has also fixed the 17th day of January 1952 at 2:00 o'clock P. M. at their office in the Court House of said County, in Youngstown, Ohio, as the time and place for the final hearing on said proposed improvement.
Insert inthe Vindicator
Jan. 3rd and Jan. 10th, 1952
Jr. Vol 40 Page 478-B

By Order of the Board of County Commissioners,
John C. Cox, Clerk,
Mahoning County, Ohio.

AFFIDAVIT OF PUBLISHER SHOWING PUBLICATION OF NOTICE OF TIME AND PLACE OF VIEW AND OF FINAL HEARING
(Public Road)

THE STATE OF OHIO, MAHONING COUNTY, ss: PROOF OF PUBLICATION

Personally appeard before the undersigned authority, Reseann Eddy, of The Vindicator Printing Company, publishers of the Youngstown Vindicator and Telegram, a newspaper printed and of gneral circulation in said County, and State, and being duly sworn, on her oath deposes and says that the notice hereto attached was published for 2 consecutive weeks and that insertions were as follows:
Jan. 3rd, 1952; Jan. 10th, 1952

Advertisement $16.38
Total $16.38

Roseann Eddy

Swortn to and subscribed before me this 10th day of Jan. A. D. 1952.

Thomas P. Prossery, Jr.
Notary Public
My commission Expires Oct.1954

RESOLUTION---UPON VIEW OF PROPOSED IMPROVEMENT
ORDER TO COUNTY ENGINEER

IN THE MATTER OF THE
VACATING A PART OF
HILLTOP BLVD.
PUBLIC ROAD

Office of County Commissioners
Mahoning County, Ohio.

The Board of County Commissioners of Mahoning County, Ohio, met in Special session on thel7th day of January, 1952 at the office of Board of Commissioners with thefollowing members present:

Fred A. Wagner
Thomas J. Carney
Tom R. Bees

Mr. Carney moved the adoption of the following Resolution:

WHEREAS, On the 17th day of January,1952 the time heretofore fixed for view of the proposed improvement, we, the Board of County Commissioners having jurisdiction in said matter, went upon the line of said proposed improvement ad made personal view of the proposed route and termini thereof, and after full investigaion and due consideration of all the facts and conditions pertaining thereto; therefore, be it

RESOLVED, That we do find and consider said improvement of sufficient public importance to instruct the County Engineer to make an accurate survey and plat of the same, and furnish an accurate and detailed description of the proposed improvement describing the center line and right of way lines thereof.

Said County Engineer shall also furnish an accurate and detailed description of each tract of land which he believes will be necessary to be taken in the event the proposed improvement be made, together with the name of each owner.

Said County Engineer shall also, at the time of making such survey, set stakes at the termini of each right of way line and at all angles between such termini, and at sufficient other points on the right of way lines so that the bounds of the proposed improvement may be discernible to property owners and other interested persons; and be it further

RESOLVED, That the siad County Engineer be and he is hereby directed to make a report in writing to this Board, on or before the 17th day of January 1952, the date fixed for the final hearing, setting forth his opinion either for or against said proposed improvement, said report shall be accompanied by said plat and detailed and accurate descriptions, and filed with the County Commissioners, and this cause is continued until said date.

Mr. Bees seconded the Resolution and the roll being called upon its adoption, the vote resulted as follows:

Mr. Wagner aye
Mr. Carney aye
Mr. Bees aye

Adopted the 17th day of January,1952

John C. Cox,
Clerk, Board of County Commissioners,
Mahoning County, Ohio.

REPORT OF COUNTY ENGINEER

IN THE MATTER OF THE
Vacating a part of
Hilltop Blvd
Public Road
Canfield Township

County Engineer's Office
Mahoning County, Ohio
January 17, 1952

TO THE BOARD OF COUNTY COMMISSIONERS OF MAHONING COUNTY, OHIO:

The undersigned in obedience to your order dated January 17, 1952, proceeded on the 17th day of January, 1952, to make an accurate survey and plat of the Public Road proposed to be improved, and respectfully submits the following report:

In the opinion of the undersigned the proposed vacation should be granted.

An accurate survey and plat, and an accurate and detailed description of each tract of land which the undersigned County Engineer believes will be necessary to be taken in the event the proposed improvement be made, together with the name of each owner, accompany this report and are made a part hereof.

An accurate and detailed description of the proposed vacation describing therein the center line and right of way lines follows:

Beginning at the west property line of Lot # 17 of the Fosnacht Replat of Plat No.2, and the south R/W line of Hilltop Blvd. Thence S. 84deg.-11'E along the south R/W line of Hilltop Blvd., a distance of 1300 feet to the east property line of lot # 29 of said Replat. Thence N 5deg. 30' E a distance of 20 feet; thence N 84 deg 11' W a distance of 1300 feet; thence S5deg 30'W a distance of 20 feet to the place of beginning and being a strip of land 20'x 1300' to be vacated off the southern half of Hilltop Blvd., Thus reducing the width of said Blvd. from 80 feet to 60 feet within the above described bounds.

Samuel Gould, Jr.
County Engineer of Mahoning County

Jr. Vol. 40 Page 478-C

RESOLUTION---GRANTING PROPOSED IMPROVEMENT
ORDERING RECORD, ETC.

IN THE MATTER OF THE
Vacating a Part of Hilltop Blvd.
Public Road
Petitioned for by: Paul R. Way, et al

Office of County Commissioners,
Mahoning County, Ohio

The Board of County Commissioners of Mahoning County, Ohio, met in special session on the 17th day of January, 1952, at the office of Board of Commissioners with the following members present:

Fred A. Wagner
Thomas J. Carney
Tom R. Bees.

Mr. Carney moved the adoption of the following Resolution:

WHEREAS, This day this matter came on to be heard on the report, survey, plat and detailed and accurate descriptions as filed by the County Engineer, and said report having been read in open session, the Board proceeded with the hearing of testimony bearing upon the necessity of the said improvement for the public convenience or welfare and offered either for or against going forward with the proposed improvement by interested persons; and

WHEREAS, Said Board has considered said report and all the testimony offered, and all the facts and conditions pertaining to said matter; therefore, be it

RESOLVED, That said Board of County Commissioners do find said improvement will serve the public convenience and welfare; and be it further

RESOLVED, that said improvements as set forth and defined in said report, survey, plat and detailed and accurate descriptions as filed by the County Engineer be and the same is hereby granted and said road is hereby ordered vacated and be it further

RESOLVED, That the County Engineer be and he is hereby directed to cause a record of the proceedings, including the survey and plat and accurate and detailed description of said proposed improvment, to be forthwith entered in the proper road records of said County; and be it further

Mr. Bees seconded the Resolution and the roll being called upon its adoption the vote resulted as follows:

Mr. Wagner	aye
Mr. Carney	aye
Mr. Bees	aye

Adopted the 17th day of January, 1952

Clerk, Board of County Commissioners
Mahoning County Ohio

Approved by Planning Commission, see minutes of Feb. 1, 1952

Jr. Vol. 40- Page 478-D

MAP SHOWING VACATION OF PART OF WASHINGTONVILLE - CANFIELD ROAD C.H. 95-X GREEN TOWNSHIP

Scale 1" = 200'

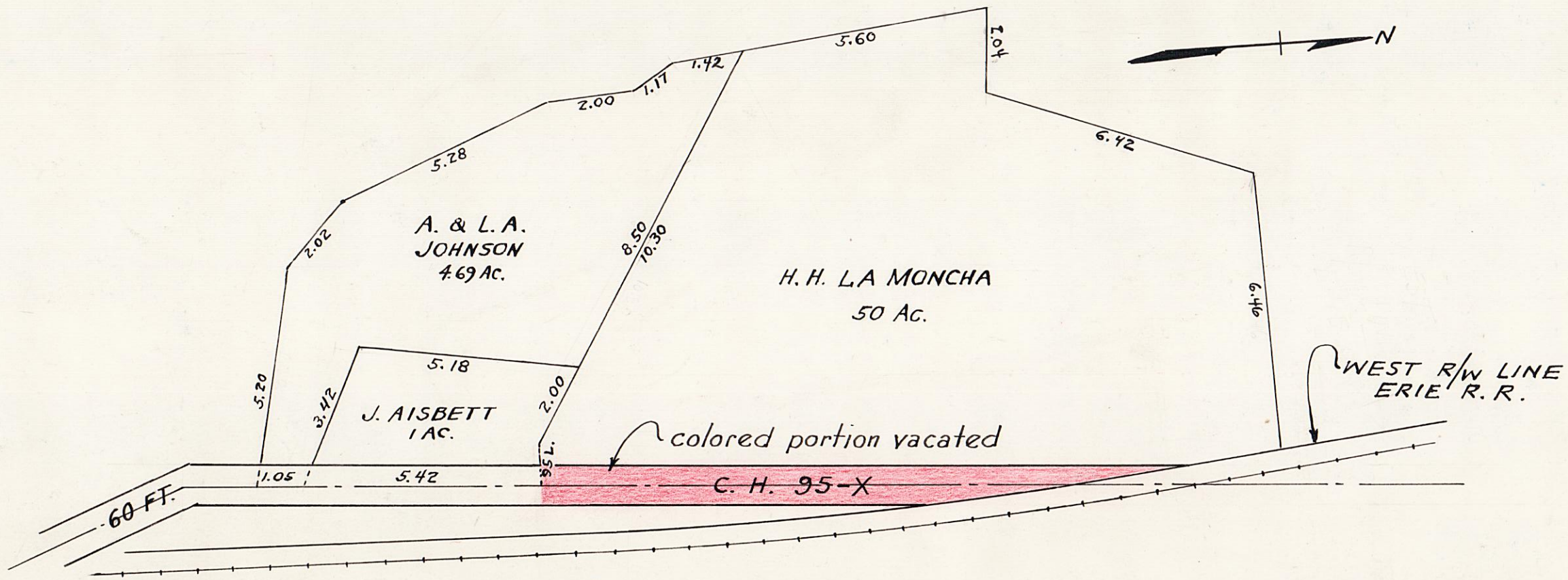

PUBLIC ROAD PETITION

Mahoning County, Ohio June 11, 1951.

TO THE HONORABLE BOARD OF COUNTY COMMISSIONERS OF MAHONING COUNTY, OHIO:

The undersigned petitioners, freeholders of said County residing in the vicinity of the proposed improvement hereinafter described, respectfully represent that the public convenience and welfare require the vacating a part of the Washingtonville Road (C.H. 95-X) a Public Road on the line hereinafter described, and make application to you to institute and order proper proceedings in the premises, for vacating such part of such road, the same not being a road on the State Highway System.

The following is the general route and termini of said road:

Beginning on the center line of the old Washingtonville-Canfield Road (C.H.95) which is 60' in width, where said center line intersects the North-East property line corner of a 1 acre tract of land now or formerly owned by V. Aisbett; thence in a northerly direction alond said center line and maintaining said 60' width to its intersection with the West right-of-way line of the Erie Railroad.

PETITIONERS' NAME	TAXING DISTRICT IN COUNTY IN WHICH PETITIONERS OWN REAL ESTATE
Frank A. Stouffer	Green Township
Ralph P. Granger	Green Township
James M. Jures	Green Township
Kenneth Bruderly	Green Township
Fred G. Bruderly	Green Township
Fred J. Bruderly	Green Township
Don Bruderly	Green Township
Emmett Bruderly	Green Township
Frank Erlaita	Green Township
W. E. Shiren	Green Township
H. D. Arkwright	Green Township
Harold E. Alexander	Green Township
Clark I. McCowin	Green Township
O. M. Carse	Green Township
H. H. Lamoucher	Green Township (Box 209 Salem, O)
Earl R. Kurtz	Green Township
John Horst	Green Township
Ida Horst	Green Township
Edwin Weaver	Green Township
Lena Weaver	Green Township
Enos L. Hannah B. Witmer	Green Township
John A. Stouffer	Green Township
Louis A. Stouffer	Green Township
Erna A. Stouffer	Green Township
Delmont & D. Bailey	Green Township
Jennie L. Bertoletta	Green Township
Paul D. Witmer	Green Township

RESOLUTION-FIXING TIME AND PLACE OF VIEW AND OF FINAL HEARING AND NOTICE THEREOF ON PUBLIC ROAD PETITION

IN THE MATTER OF THE
VACATING A PART OF THE
WASHINGTONVILLE ROAD (C.H.95-X)
Public Road
Petitioned for by Frank A. Stouffer et al and others

Office of County Commissioners,
Mahoning County, Ohio

The Board of County Commissioners of Mahoning County, Ohio, met in regular session on the 20th day of November 1951, at the office of County Commissioners with the following members present:

Tom R. Bees
Fred A. Wagner
Thomas J. Carney

Mr. Wagner moved the adoption of the following Resolution:

WHEREAS, A Petition signed by at least twelve freeholders of the County residing in the vicinity of the proposed improvement has been presented to this Board of County Commissioners requesting said Board to vacate a part of a Public Road as described therein; therefore, be it

RESOLVED, That the 4th day of December, 1951 at 10:30 o'clock A.M. be fixed as the date when we will view the proposed improvement, on which date we will meet at said Washingtonville Road and go over the line of said proposed improvement; and be it further

RESOLVED, That the 4th day of December 1951, at 1:30 o'clock P.M., be fixed as the date for a final hearing thereof, which hearing will be at the office of the Board; and be it further

RESOLVED, That the Clerk of this Board be and he is hereby directed to give notice of the time and place for both such view and hearing by publication once a week for two consecutive weeks in the Youngstown Vindicator a newspaper published and having general circulation in the County, which said notice shall also state briefly the character of said proposed improvement.

Mr. Carney seconded the Resolution and the roll being called upon its adoption, the vote resulted as follows:

Mr. Bees Aye
Mr. Wagner Aye
Mr. Carney Aye

Adopted the 20th day of November 1951

John C. Cox
Clerk, Board of County Commissioners,
Mahoning County, Ohio.

NOTICE OF TIME AND PLACE OF VIEW AND OF FINAL HEARING
VACATING A PART OF A PUBLIC ROAD (by Publication)

Notice is hereby given that there is before the Board of County Commissioners of Mahoning County, Ohio, the matter of vacating a part of a Public Road on the line hereinafter described, known as the Washingtonville Road, the gneral route and termini of which Road are as follows:

Beginning at the center line of the Old Washingtonville-Canfield Road (C.H.95) which is 60' in width, where said center line intersects the north-east corner of a one acre tract of land now or formerly owned by V. Aisbett; thence in a northerly direction along said center line and maintaining said width to the West right-of-way of the Erie Railroad.

Said Board of County Commissioners has fixed the 4th day of December, 1951, at 10:30 o'clock A. M. as the date when and Washingtonville Road (C.H.95) as the place where said Board will view the proposed improvement, and has also fixed the 4th day of December 1951, at 1:30 o'clock P.M. at their office in the Court House of said County, in Youngstown, Ohio, as the time and place for the final hearing on said proposed improvement.

By Order of the Board of County Commissioners,
Mahoning County, Ohio
John C. Cox, Clerk

Publish Vindicator
Nov. 23rd and 30th

Journal 40 page 417.

AFFIDAVIT OF PUBLISHER SHOWING PUBLICATION OF NOTICE OF TIME AND PLACE OF VIEW AND OF FINAL HEARING
(Public Road)

THE STATE OF OHIO
MAHONING COUNTY

PROOF OF PUBLICATION

Personally appeard before the undersigned authority,Roseann Eddy, of the Youngstown Vindicator Printing Company, publishers of the Youngstown Vindicator and Telegram, a newspaper printed and of general circulation in said County, and State, and being duly sworn, on her oath deposes and says that the notice hereto attached was published for 2 consecutive weeks and that insertions were as follows:
Nov. 23, 1951; Nov. 30, 1951.

Roseann Eddy

Total $ 18.20
Sworn to and subscribed before me this 10th day of Dec. A. D. 1951.

Thomas P. Prosser, Jr. Notary Public
My commission expires Oct. 19,1954

RESOLUTION-UPON VIEW OF PROPOSED IMPROVEMENT-ORDER TO COUNTY ENGINEER

IN THE MATTER OF THE
VACATING A PART OF THE
WASHINGTONVILLE ROAD (C.H.95-X)
Public Road
Petitioned for by: Frank A. Stouffer et al

Office of County Commissioners
Mahoning County, Ohio.

The Board of County Commissioners of Mahoning County, Ohio, met in special session on the 4th day of December, 1951, at the office of County Commissioners with the following members present:

Tom R. Bees,
Thomas J. Carney

Mr. Carney moved the adoption of the following Resolution:
WHEREAS, on the 4th day of December, 1951, the time heretofore fixed for view of the proposed improvement, we, the Board of County Commissioners having jurisdiction in said matter, went upon the line of said proposed improvement and made personal view of the proposed route and termini thereof, and after full investigation and due consideration of all the facts and conditions pertaining thereto; therefore, be it
RESOLVED, That we do find and consider said improvement of sufficient public importance to instruct the County Engineer to make an accurate survey and plat of the same, and furnish an accurate and detailed description of the proposed improvement describing the center line and right of way lines thereof.
Said County Engineer shall also furnish an accurate and detailed description of each tract of land which he believes will be necessary to be taken in the event the proposed improvement be made, together with the name of each owner.
Said County Engineer shall also, at the time of making such survey, set stakes at the termini of each right of way line and at all angles between such termini, and at sufficient other points on the right of way lines so that the bounds of the proposed improvement may be discernible to property owners and other interested person; and be it further
RESOLVED, That the said County Engineer be and he is hereby directed to make a report in writing to this Board, on or before the 4th day of December, 1951, the date fixed for the final hearing, setting forth his opinion either for or against said proposed improvement, said report shall be accompanied by said plat and detailed and accurate descriptions, and filed with the County Commissioners, and this cause is continued until said date.
Mr Bees seconded the Resolution and the roll being called upon its adoption, the vote resulted as follows:

Mr. Tom R. Bees Aye
Mr. Thomas J. Carney Aye

Adopted the 4th day of December 1951.

John C. Cox
Clerk, Board of County Commissioners
Mahoning County, Ohio

REPORT OF COUNTY ENGINEER

IN THE MATTER OF THE
VACATING A PART OF THE
WASHINGTONVILLE ROAD(C.H. 95-X)
Public Road

County Engineer's Office
Mahoning County, Ohio
December 4, 1951.

TO THE BOARD OF COUNTY COMMISSIONERS OF MAHONING COUNTY, OHIO:
The undersigned in obedience to your order dated Dec. 4, 1951, proceeded on the 4th day of December, 1951, to make an accurate survey and plat of the Public Road proposed to be improved, and respectfully submits the following report:
In the opinion of the undersigned the proposed improvement should be granted.
The width to which said improvement should be opened is ----feet.
An accurate survey and plat, and an accurate and detailed description of each tract of land which the undersigned County Engineer believes will be necessary to be taken in the

event the proposed improvement be made, together with the name of each owner, accompany this report and are made a part hereof.

An accurate and detailed description of the proposed improvement describing therein the center line and right of way lines follows:

Beginning on the center line of the old Washingtonville-canfield Road (C.H.95) which is 60' in width, where said center line intersects the northeast property line of a 1 acre tract of land now or formerly owned by V. Aisbett; thence in a northerly direction along said denter line and maintaining said 60' width to its intersection with the west right-of-way line of the Erie Railroad.

Samuel Gould, Jr.
County Engineer of Mahoning County

RESOLUTION------GRANTING PROPOSED IMPROVEMENT
ORDERING RECORD, ETC.

Office of County Commissioners,
Mahoning County, Ohio

IN THE MATTER OF THE
VACATING A PART OF THE
WASHINGTONVILLE ROAD (C.H.95-X)
Public Road
Petitioned for by:
Frank A. Stouffer, et al

The Board of County Commissioners of Mahoning County, Ohio, met in special session on the 4th day of December, 1951, at the office of Mahoning County Commissioners with the follosing members present:

Thomas R. Bees
Fred A. Wagner
Thomas J. Carney

Mr. Carney moved the adoption of the following Resolution:

WHEREAS, This day this matter came on to be heard on the report, survey, plat and detailed and accurate descriptions as filed by the County Engineer, and said report having been read in open session, the Board proceeded with the hearing of testimony bearing upon the necessity of said improvement for the public convenience or welfare and offered either for or against going forward with the proposed improvement by interested persons: and

WHEREAS, Said Board has considered said report and all the testimony offered, and all the facts and conditions pertaining to said matter; therefore, be it

RESOLVED, That said Board of County Commissioners do find said improvement will serve the public convenience and welfare; and be it further

RESOLVED, That said improvement as set forth and defined in said report, survey, plat and detailed and accurate descriptions as filed by the County Engineer be and the same is hereby granted and said road is hereby ordered Vacated 60' in width;

Mr. Wagner seconded the Resolution and the roll being called upon its adoption the vote resulted as follows:

Mr. Bees	aye
Mr. Wagner	aye
Mr. Carney	aye

Adopted the 4th day of December, 1952

Clerk, Board of County Commissioners
Mahoning County

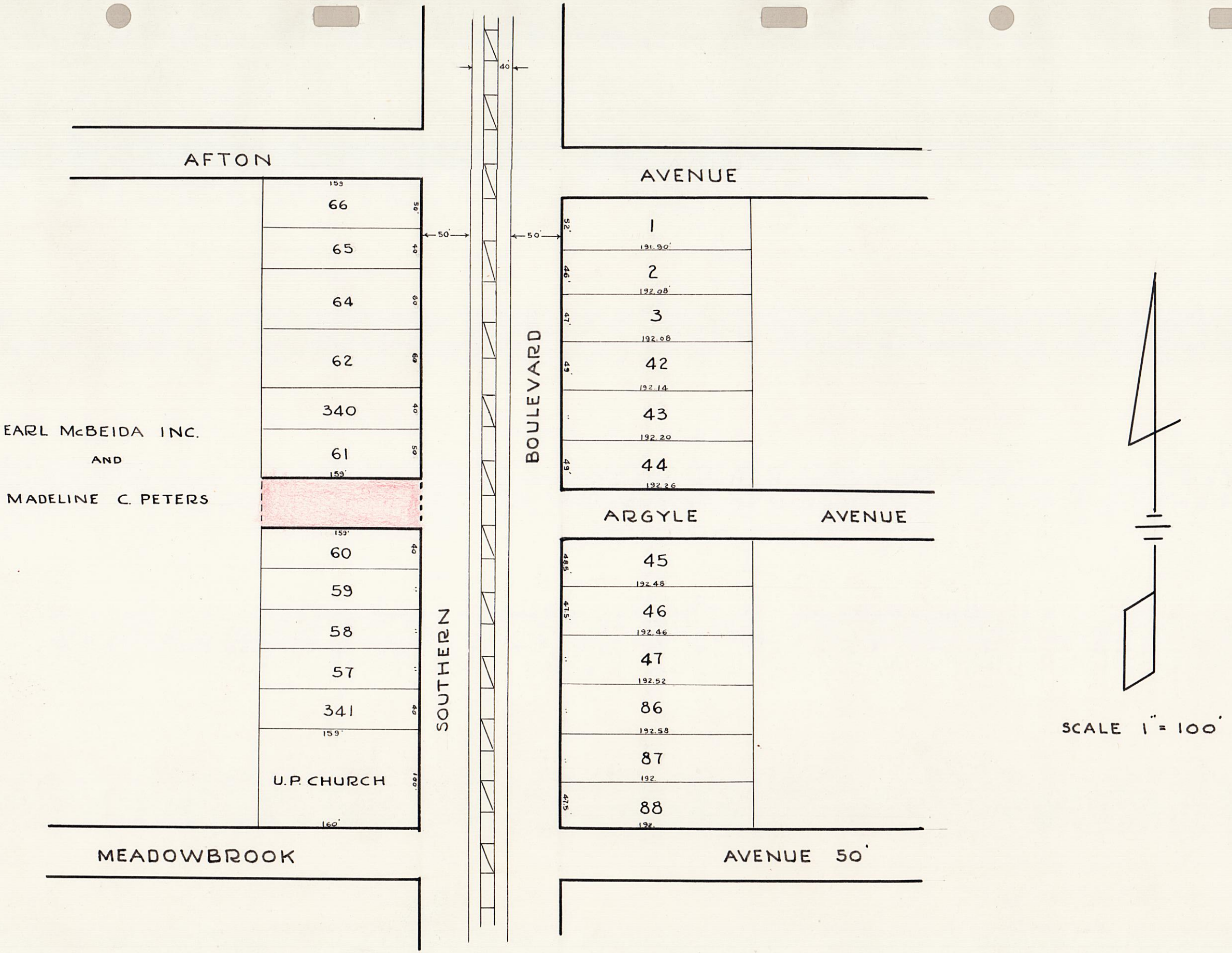

VACATING A PART OF ARGYLE AVENUE

BOARDMAN - TOWNSHIP

APPROVED SEPTEMBER 17, 1952

157

PUBLIC ROAD PETITION

Mahoning County, Ohio. July 9, 1952.

To the Honorable Board of County Commissioners of Mahoning County, Ohio:

The undersigned petitioners, freeholders of said County residing in the vicinity of the proposed improvement hereinafter described, respectfully represent that the public convenience and welfare require the vacating a part of Argyle Avenue a Public Road on the line hereinafter described, and make application to you to institute and order proper proceedings in the premises for vacating a part of such road, the same not veing a road on the State Highway System.

The following is the general route and termini of said road:

Situated in the Township of Boardman, County of Mahoning and being known as that part of Argyle Avenue extending West from Southern Blvd. a distance of 159 feet between lots # 60 and # 61 in the Realty Development Plat as shown in the Mahoning County Record of Plats, Volume 23, Page 182.

PETITIONERS' NAME	TAXING DISTRICT IN COUNTY IN WHICH PETITIONERS OWN REAL ESTATE
Eugne Elder, M.D.	Boardman Townsnip property owner of 5522 Southern Blvd
D. G.	" " 4309 Euclid Blvd.
William H. Kagey	" " 5517 Southern Blvd.
Mrs Wm. H. Kagey	" " 89 Meadowbrook Ave.
Edward R. Rodkey	" " 89 Meadowbrook Ave.
Alice W. Rodkey (Mrs Edw.)	" " 26 Meadowbrook Ave.
R. A. Drummond	" " 26 Meadowbrook Ave.
G. E. Stuggins	" " 5608 Southern Blvd.
T. A. Johnson	" " 5607 Southern Blvd.
H. C. Gorby	" " 140 Meadowbrook Ave.
William Storm	" " 110 Woodview Ave.
Kenneth I. Davis	" " 5610 Southern Blvd.
Jean E. Haund	" " 128 Argyle Ave.
Mrs Dorothy Webbe	" " 124 Argyle Ave.
Thomas M. Frazier	" " 125 Argyle Ave.
	5602 Southern Blvd.

RESOLUTION-FIXING TIME AND PLACE OF VIEW AND OF FINAL HEARING AND NOTICE THEREOF ON PUBLIC ROAD PETITION

IN THE MATTER OF
VACATING A PART OF ARGYLE AVENUE
Public Road
Petitioned for by Eugene Elder et al and others.

Office of County Commissioners
Mahoning County, Ohio

The Board of County Commissioners of Mahoning County, Ohio, met in Regular session on the 2nd day of September, 1952, at the office of County Commissioners with the following members present:

Fred A. Wagner
Thomas J. Carney
Tom R. Bees

Mr. Carney moved the adoption of the followung Resolution:

WHEREAS, A Petition signed by at least twelve freeholders of the County residing in the vicinity of proposed improvement has been presented to this Board of County Commissioners requesting said Board to vacate a part of a Public Road as described therein; therefore, be it

RESOLVED, That the 17th day of September, 1952, at 10:30 o'clock A. M. be fixed as the date when we will view the proposed improvement, on which date we will meet at Argyle Avenue and go over the line of said proposed improvement; and be it further

RESOLVED, That the 17th day of September, 1952, at 2:00 o'clock P. M., be fixed as the date for a final hearing thereof, which hearing will be at the office of Board; and be it further

RESOLVED, That the Clerk of this Board be and he is hereby directed to give notice of the time and place for both such view and hearing by publication once a week for two consecutive weeks in the Youngstown Vindicator a newspaper published and having general circulation in the County, which said notice shall also state briefly the character of said proposed improvement.

Mr. Bees seconded the Resolution and the roll being called upon its adoption, the vote resulted as follows:

Mr. Wagner: Aye
Mr. Carney: Aye
Mr. Bees: Aye.

Adopted the 2nd day of September, 1952.

John C. Cox
Clerk, Board of County Commissioners,
Mahoning County, Ohio.

NOTICE OF TIME AND PLACE OF VIEW AND OF FINAL HEARING
VACATING A PART OF PUBLIC ROAD (BY PUBLICATION)

Notice is hereby given that there is before the Board of County Commissioners of Mahoning County, Ohio, the matter of vacating a part of a Public Road on the line hereinafter described, known as the ARGYLE AVE, the general route and termini of which Road are as follows: Situated in the Township of Boardman, County of Mahoning and being known as that part of Argyle Avenue extending West from Southern Blvd. a distance of 159' between lots # 60 and # 61 in the Realty Development Plat as shown in the Mahoning County Record of Plats Volume 23, Page 182.

Said Board of County Commissioners has fixed the 17th day of September, 1952, at 10:30 o'clock A.M., as the date when and Argyle Avenue as the place where said Board will view the proposed improvement, and has also fixed the 17th day of September, 1952, at 2:00 o'clock P.M., at their office in the Court House of said County, in Youngstown, Ohio, as the time and place for the final hearing on said proposed improvement.

By Order of the Board of County Commissioners,
Mahoning County, Ohio.
John C. Cox, Clerk.

Publish Sept. 4 & 11, 1952.

Jr. Vol. 40, Page # 774.

AFFIDAVIT OF PUBLISHER SHOWING PUBLICATION OF NOTICE OF TIME AND PLACE OF VIEW AND OF FINAL HEARING
(Public Road)

THE STATE OF OHIO
MAHONING COUNTY

PROOF OF PUBLICATION

Personally appeared before the undersigned authority, Reseann Eddy, of The Vindicator Printing Company, publishers of the Youngstown Vindicator and Telegram, a newspaper printed and of general circulation in said County, and State, and being duly sworn, on her oath deposes and says that the notice hereto attached was published for 2 consecutive weeks and that insertions were as follows:
Sept. 4, 1952, Sept. 11, 1952.

Reseann Eddy

TOTAL 17.64.
Sworn to and subscribed before me this 11th day of Sept. A.D. 1952.

Thomas P. Prosser, Jr. Notary Public
My Commission Expires October 19, 1954.

RESOLUTION-UPON VIEW OF PROPOSED IMPROVEMENT-ORDER TO COUNTY ENGINEER

IN THE MATTER OF THE
VACATING A PART OF ARGYLE AVENUE
BOARDMAN TOWNSHIP
Public Road
Petitioned for by: Eugene Elder, M.D. Et Al

Office of County Commissioners
Mahoning County, Ohio.

The Board of County Commissioners of Mahoning County, Ohio, met in special session on the 17th day of September, 1952, at the office of County Commissioners with the following members present:

Fred A. Wagner
Thomas J. Carney

Mr. Carney moved the adoption of the following Resolution:
WHEREAS, On the 17th day of September, 1952 the time heretofore fixed for view of the proposed improvement, we, the Board of County Commissiohers having jurisdiction in said matter, went upon the line of said proposed improvement and made personal view of the proposed route and termini thereof, and after full investigation and due consideration of all the facts and conditions pertaining thereto; therefore, be it
RESOLVED, That we do find and consider said improvement of sufficient public importance to instruct the County Engineer to made an accurate survey and plat of the same, and furnish an accurate and detailed description of the proposed improvement describing the center line and right of way lines thereof.
Said County Engineer shall also furnish an accurate and detailed description of each tract of land which he believes will be necessary to be taken in the event the proposed improvement be made, together with the name of each owner.
Said County Engineer shall also, at the time of making such survey, set stakes at the termini of each right of way line and at all angles between such termini, and at sufficient other points on the right of way lines so that the bounds of the proposed improvement may be discernible to property owners and other interested persons; and be it further
RESOLVED, That the said County Engineer be and he is hereby directed to make a report in writing to this Board, on or before the 17th day of September, 1952, the date fixed for the final hearing, setting forth his opinion either for or against said proposed improvement, said report shall be accompanied by said plat and detailed and accurate descriptions, and filed with the County Commissioners, and this cause is continued until said date.
Mr. Wagner seconded the Resolution and the roll being called upon its adoption, the vote resulted as follows:

Mr. Wagner: aye
Mr. Carney: Aye
Mr. Bees: absent

Adopted the 17th day of September, 1952.

John C. Cox,
Clerk, Board of County Commissioners,
Mahoning County, Ohio.

REPORT OF COUNTY ENGINEER

IN THE MATTER OF THE
VACATING A PART OF
ARGYLE AVE.
Public Road

County Engineer's Office,
Mahoning County, Ohio,
Septermber 17, 1952.

To the Board of County Commissioners of Mahoning County, Ohio:
The undersigned in obedience to your order dated September 17, 1952, proceeded on the 17th day of September, 1952, to make an accurate survey and plat of the Public Road proposed to be improved, and respectfully submits the following report:
In the opinion of the undersigned the proposed vacation should be granted.
The width to which said improvement should be vacated is 10 feet.
An accurate survey and plat, and an accurate and detailed description of each tract of land which the undersigned County Engineer believes will be necessary to be taken in the event the proposed improvement be made, together with the name of each owner, accompany this report and are made a part hereof.
An accurate and detailed desctiption of the proposed improvement describing therein the center line and right of way lines follows:
Situated in Boardman Township, Mahoning County, Ohio, and recorded in Volume 23, Page 182, of Mahoning County Record of Plats in the Realty Development Replat No. 5; the portion to be vacated further described as follows:

PUBLIC ROAD PETITION

Mahoning County, Ohio.

July 9, 1952.

To the Honorable Board of County Commissioners of Mahoning County, Ohio:

The undersigned petitioners, freeholders of said County residing in the vicinity of the proposed improvement hereinafter described, respectfully represent that the public convenience and welfare require the vacating a part of Argyle Avenue a Public Road on the line hereinafter described, and make application to you to institute and order proper proceedings in the premises for vacating a part of such road, the same not veing a road on the State Highway System.

The following is the general route and termini of said road:

Situated in the Township of Boardman, County of Mahoning and being known as that part of Argyle Avenue extending West from Southern Blvd. a distance of 159 feet between lots # 60 and # 61 in the Realty Development Plat as shown in the Mahoning County Record of Plats, Volume 23, Page 182.

PETITIONERS' NAME	TAXING DISTRICT IN COUNTY IN WHICH PETITIONERS OWN REAL ESTATE
Eugne Elder, M.D.	Boardman Townsnip property owner of 5522 Southern Blvd
D. G.	" " 4309 Euclid Blvd.
William H. Kagey	" " 5517 Southern Blvd.
Mrs Wm. H. Kagey	" " 89 Meadowbrook Ave.
Edward R. Rodkey	" " 89 Meadowbrook Ave.
Alice W. Rodkey (Mrs Edw.)	" " 26 Meadowbrook Ave.
R. A. Drummond	" " 26 Meadowbrook Ave.
G. E. Stuggins	" " 5608 Southern Blvd.
T. A. Johnson	" " 5607 Southern Blvd.
H. C. Gorby	" " 140 Meadowbrook Ave.
William Storm	" " 110 Woodview Ave.
Kenneth I. Davis	" " 5610 Southern Blvd.
Jean E. Haund	" " 128 Argyle Ave.
Mrs Dorothy Webbe	" " 124 Argyle Ave.
Thomas M. Frazier	" " 125 Argyle Ave.
	5602 Southern Blvd.

RESOLUTION-FIXING TIME AND PLACE OF VIEW AND OF FINAL HEARING AND NOTICE THEREOF ON PUBLIC ROAD PETITION

IN THE MATTER OF
VACATING A PART OF ARGYLE AVENUE
Public Road
Petitioned for by Eugene Elder et al and others.

Office of County Commissioners
Mahoning County, Ohio

The Board of County Commissioners of Mahoning County, Ohio, met in Regular session on the 2nd day of September, 1952, at the office of County Commissioners with the following members present:

Fred A. Wagner
Thomas J. Carney
Tom R. Bees

Mr. Carney moved the adoption of the followung Resolution:

WHEREAS, A Petition signed by at least twelve freeholders of the County residing in the vicinity of proposed improvement has been presented to this Board of County Commissioners requesting said Board to vacate a part of a Public Road as described therein; therefore, be it

RESOLVED, That the 17th day of September, 1952, at 10:30 o'clock A. M. be fixed as the date when we will view the proposed improvement, on which date we will meet at Argyle Avenue and go over the line of said proposed improvement; and be it further

RESOLVED, That the 17th day of September, 1952, at 2:00 o'clock P. M., be fixed as the date for a final hearing thereof, which hearing will be at the office of Board; and be it further

RESOLVED, That the Clerk of this Board be and he is hereby directed to give notice of the time and place for both such view and hearing by publication once a week for two consecutive weeks in the Youngstown Vindicator a newspaper published and having general circulation in the County, which said notice shall also state briefly the character of said proposed improvement.

Mr. Bees seconded the Resolution and the roll being called upon its adoption, the vote resulted as follows:

Mr. Wagner: Aye
Mr. Carney: Aye
Mr. Bees: Aye.

Adopted the 2nd day of September, 1952.

John C. Cox
Clerk, Board of County Commissioners,
Mahoning County, Ohio.

NOTICE OF TIME AND PLACE OF VIEW AND OF FINAL HEARING
VACATING A PART OF PUBLIC ROAD (BY PUBLICATION)

Notice is hereby given that there is before the Board of County Commissioners of Mahoning County, Ohio, the matter of vacating a part of a Public Road on the line hereinafter described, known as the ARGYLE AVE, the general route and termini of which Road are as follows: Situated in the Township of Boardman, County of Mahoning and being known as that part of Argyle Avenue extending West from Southern Blvd. a distance of 159' between lots # 60 and # 61 in the Realty Development Plat as shown in the Mahoning County Record of Plats Volume 23, Page 182.

Said Board of County Commissioners has fixed the 17th day of September, 1952, at 10:30 o'clock A.M., as the date when and Argyle Avenue as the place where said Board will view the proposed improvement, and has also fixed the 17th day of September, 1952, at 2:00 o'clock P.M., at their office in the Court House of said County, in Youngstown, Ohio, as the time and place for the final hearing on said proposed improvement.

By Order of the Board of County Commissioners,
Mahoning County, Ohio.
John C. Cox, Clerk.

Publish Sept. 4 & 11, 1952.

Jr. Vol. 40, Page # 774.

AFFIDAVIT OF PUBLISHER SHOWING PUBLICATION OF NOTICE OF TIME AND PLACE OF VIEW AND OF FINAL HEARING
(Public Road)

THE STATE OF OHIO
MAHONING COUNTY

PROOF OF PUBLICATION

Personally appeared before the undersigned authority, Reseann Eddy, of The Vindicator Printing Company, publishers of the Youngstown Vindicator and Telegram, a newspaper printed and of general circulation in said County, and State, and being duly sworn, on her oath deposes and says that the notice hereto attached was published for 2 consecutive weeks and that insertions were as follows:

Sept. 4, 1952, Sept. 11, 1952.

Reseann Eddy

TOTAL 17.64.
Sworn to and subscribed before me this 11th day of Sept. A.D. 1952.

Thomas P. Prosser, Jr. Notary Public
My Commission Expires October 19, 1954.

RESOLUTION-UPON VIEW OF PROPOSED IMPROVEMENT-ORDER TO COUNTY ENGINEER

IN THE MATTER OF THE
VACATING A PART OF ARGYLE AVENUE
BOARDMAN TOWNSHIP
Public Road
Petitioned for by: Eugene Elder, M.D. Et Al

Office of County Commissioners
Mahoning County, Ohio.

The Board of County Commissioners of Mahoning County, Ohio, met in special session on the 17th day of September, 1952, at the office of County Commissioners with the following members present:

Fred A. Wagner
Thomas J. Carney

Mr. Carney moved the adoption of the following Resolution:

WHEREAS, On the 17th day of September, 1952 the time heretofore fixed for view of the proposed improvement, we, the Board of County Commissiohers having jurisdiction in said matter, went upon the line of said proposed improvement and made personal view of the proposed route and termini thereof, and after full investigation and due consideration of all the facts and conditions pertaining thereto; therefore, be it

RESOLVED, That we do find and consider said improvement of sufficient public importance to instruct the County Engineer to made an accurate survey and plat of the same, and furnish an accurate and detailed description of the proposed improvement describing the center line and right of way lines thereof.

Said County Engineer shall also furnish an accurate and detailed description of each tract of land which he believes will be necessary to be taken in the event the proposed improvement be made, together with the name of each owner.

Said County Engineer shall also, at the time of making such survey, set stakes at the termini of each right of way line and at all angles between such termini, and at sufficient other points on the right of way lines so that the bounds of the proposed improvement may be discernible to property owners and other interested persons; and be it further

RESOLVED, That the said County Engineer be and he is hereby directed to make a report in writing to this Board, on or before the 17th day of September, 1952, the date fixed for the final hearing, setting forth his opinion either for or against said proposed improvement, said report shall be accompanied by said plat and detailed and accurate descriptions, and filed with the County Commissioners, and this cause is continued until said date.

Mr. Wagner seconded the Resolution and the roll being called upon its adoption, the vote resulted as follows:

Mr. Wagner: aye
Mr. Carney: Aye
Mr. Bees: absent

Adopted the 17th day of September, 1952.

John C. Cox,
Clerk, Board of County Commissioners,
Mahoning County, Ohio.

REPORT OF COUNTY ENGINEER

IN THE MATTER OF THE
VACATING A PART OF
ARGYLE AVE.
Public Road

County Engineer's Office,
Mahoning County, Ohio,
Septermber 17, 1952.

To the Board of County Commissioners of Mahoning County, Ohio:

The undersigned in obedience to your order dated September 17, 1952, proceeded on the 17th day of September, 1952, to make an accurate survey and plat of the Public Road proposed to be improved, and respectfully submits the following report:

In the opinion of the undersigned the proposed vacation should be granted.

The width to which said improvement should be vacated is 10 feet.

An accurate survey and plat, and an accurate and detailed description of each tract of land which the undersigned County Engineer believes will be necessary to be taken in the event the proposed improvement be made, together with the name of each owner, accompany this report and are made a part hereof.

An accurate and detailed desctiption of the proposed improvement describing therein the center line and right of way lines follows:

Situated in Boardman Township, Mahoning County, Ohio, and recorded in Volume 23, Page 182, of Mahoning County Record of Plats in the Realty Development Replat No. 5; the portion to be vacated further described as follows:

Beginning at a point on the West right-of-way line of Southern Blvd., which point is Northerly 300 ft. from the intersection of the north right-of-way line of Meadowbrook Ave. with the west right-of-way line of Southern Blvd.; thence from the said point of beginning N 86 deg.04 W a distance of 159 feet; thence N 3 deg. 56' E a distance of 50 feet; thence S. 86 deg. 04' W a distance of 159 feet to the West right-of-way line of Southern Blvd; thence along the said west right-of-way line of Southern Blvd. S. 3 deg. 04' W a distance of 50 feet to the place of beginning.

The undersigned recommends the following changes in the proposed vacation which in his judgment should be made in the event the proposed vacation be granted, to wit:

Samuel Gould, Jr.
County Engineer of Mahoning County.

RESOLUTION-GRANTING PROPOSED IMPROVEMENT
ORDERING RECORD, Etc.

IN THE MATTER OF THE
VACATING A PART OF ARGYLE AVENUE
BOARDMAN TOWNSHIP
Public Road

Office of County Commissioners,
Mahoning County, Ohio.

Petitioned for by: Eugene Elder, M.D., et al.

The Board of County Commissioners of Mahoning County, Ohio, met in special session on the 17th day of September, 1952, at the office of County Commissioners with the following members present:

Fred A. Wagner
Thomas J. Carney

Mr. Carney moved the adoption of the following Resolution:

WHEREAS, This day this matter came on to be heard on the report, survey, plat and detailed and accurate desctiptions as filed by the County Engineer, and said report having been read in open session, the Board proceeded with the hearing of testimony bearing upon the necessity of the said improvement for the public convenience or welfare and offered either for or against going forward with the proposed improvement by interested persons; and

WHEREAS, Said Board has considered said report and all the testimony offered, and all the facts and conditions pertaining to said matter; therefore, be it

RESOLVED, That said Board of County Commissioners do find said improvement will serve the public convenience and welfare; and be it further

RESOLVED, That said improvement as set forth and defined in said report, survey, plat and detailed and accurate desctiptions as filed by the County Engineer be and the same is hereby granted and said road is hereby ordered vacated 10 ft. in width.

Mr. Wagner seconded the Resolution and the roll being called upon its adoption the vote resulted as follows:

Mr. Wagner: aye
Mr. Carney: aye
Mr. Bees: absent

Adopted the 17th day September, 1952.

John C. Cox
Clerk, Board of County Commissioners,
Mahoning County, Ohio

NOTICE OF TIME AND PLACE OF VIEW AND OF FINAL HEARING FOR VACATING A PART OF A PUBLIC ROAD.

Notice is hereby given that there is before the Board of County Commissioners of Mahoning County, Ohio, the matter of vacating a part of a Public Road on the line hereinafter described known as Argyle Avenue, the general route and termini of which Road are as follows: Situated in the Township, of Boardman, County of Mahoning and being known as that part of Argyle Avenue extending West from Southern Blvd. a distance of 159 feet between lots No. 60 and No. 61 in the Realty Development Plat as shown in the Mahoning County Record of Plats, Volume 23, Page 182. Said Board of County Commissioners has fixed the 17th day of September, 1952, at 10:30 o'clock A.M., as the date when and Argyle Avenue as the place where said Board will view the proposed improvement, and has also fixed the 17th day of September 1952, at 2:00 o'clock P.M., at heir office in the Court House of said County in Youngstown, Ohio, as the time and place for the final hearing on said proposed improvement.

By order of the Board of County Commissioners, Mahoning County, Ohio.

John C. Cox,
Clerk of the Board.

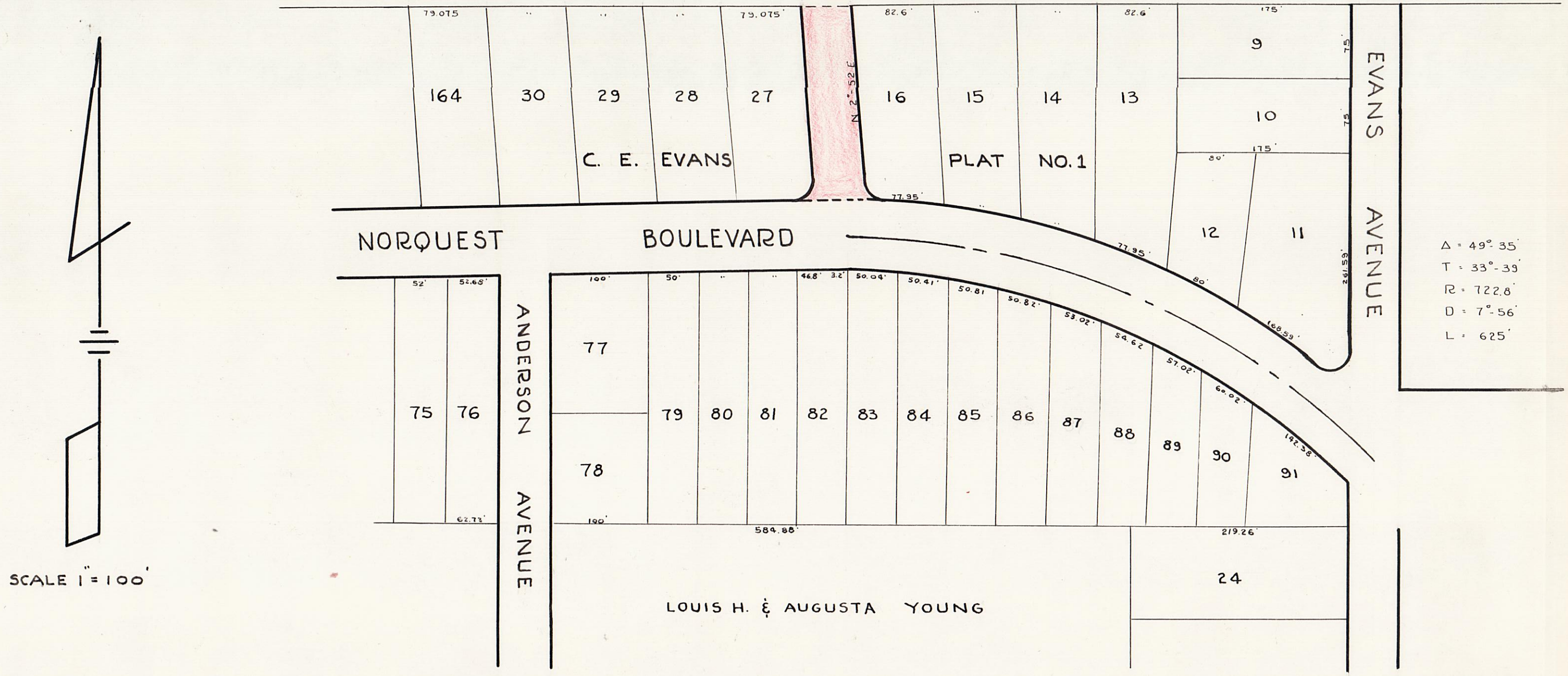

SCALE 1" = 100'

VACATING UNAMED STREET IN C.E. EVANS PLAT NO. 1

AUSTINTOWN - TOWNSHIP

APPROVED SEPTEMBER 17, 1952

1691

PUBLIC ROAD PETITION

MAHONING COUNTY, OHIO
TO THE HONORABLE BOARD OF COUNTY COMMISSIONERS OF MAHONING COUNTY, OHIO.

June 27, 1952.

The undersigned petitioners, freeholders of said County residing in the vicinity of the proposed improvement hereinafter described, respectfully represent that the public convenience and welfare require the VACATION of Un-named Street a Public Road on the line hereinafter described, and make application to you to institute and order proper proceedings in the premises for VACATION such road, the same not being a road on the State Highway System.

The following is the general route and termini of said road:
Beginning at or on the North Line of Norquest Blvd, located in Austintown Township of a point 587-08E a distance of 266.30 ft from the East line of Anderson Ave. extended Northerly to the North Line of Norquest Blvd; thence from said point of beginning N 2 deg-52' E. a distance of 200.0 ft. thence S 87 deg.-08 E a distance of 50.0 ft; thence S 2 deg-52 W a distance of 200.38 ft to the North line of Norquest Blvd thence N-83-28W a distance of 19.3 ft to a point thence N 87-08 W a distance of 30.7 ft to the place of beginning.

PETITIONERS' NAMES	TAXING DISTRICT OF COUNTY IN WHICH PETITIONER OWNS REAL ESTATE.
Ester A. Damore	Mahoning County — Austintown
Veronica A. Fabanish	" — "
Anthony Voljini	" — "
Pauline Miller	" — "
Ann Henik	" — "
Jean H. Beatty	" — "
Marjorie Yost	" — "
C. J. Davis	" — "
R. T. Jakubec	" — "
George Wess	" — "
James Battagline	" — "
Ernest A. DeCebellis	" — "
Rober J. Stanyard	" — "
George R. Ceteras	" — "
Alice Wise	" — "
Leo. W. Hunstiger	" — "
Leon G. Beatty	" — "
James R. Miller	" — "
John Henik	" — "
Earl W. Yost	" — "

MAHONING COUNTY PLANNING COMMISSION, Court House, Youngstown, Ohio.

August 15, 1952.

Board of Mahoning County Commissioners
Gentlemen:

The Planning Commission voted August 6, 1952, to recommend approval of the petition to vacate an unnamed 50 foot street, 226.3 feet East of Anderson Avenue, extending 200.0 feet North from the North line of Norquest Boulevard.

Very truly yours,
David B. Rhodes
Planning Director.

DBR:jl

RESOLUTION-FIXING TIME AND PLACE OF VIEW AND OF FINAL HEARING AND NOTICE THEREOF ON PUBLIC ROAD PETITION.

IN THE MATTER OF THE
VACATING AN UNNAMED STREET
IN C.E. EVANS PLAT IN AUSTINTOWN, TWP.
Public Road
Petitioned for by Esther A. Damore

Office of County Commissioners,
Mahoning County, Ohio.

The Board of County Commissioners of Mahoning County, Ohio, met in regular session on the 2nd day of September, 1952, at the office of County Commissioners with the following members present:

Fred A. Wagner
Thomas J. Carney
Tom R. Bees

Mr. Carney moved the adoption of the following Resolution:
WHEREAS, A Petition signed by at least twelve freeholders of the County residing in the vicinity of the proposed improvement has been presented to this Board of County Commissioners requesting said Board to vacate an unnamed street in C. E. Evans Plat as described therein; therefore be it
RESOLVED, That the 17th day of September, 1952, at 11:30 o'clock A.M., be fixed as the date when we will view the proposed improvement, on which date we will meet at said unnamed street and go over the line of said proposed improvement; and be it further
RESOLVED, That the 17th day of September, 1952, at 2:30 o'clock P.M., be fixed as the date for a final hearing thereof, which hearing will be at the office of the Board; and be it further
RESOLVED, That the Clerk of this Board be and he is hereby directed to give notice of the time and place for both such view and hearing by publication once a week for two consecutive weeks in the Youngstown Vindicator a newspaper published and having general circulation in the County, which said notice shall also state briefly the character of said proposed improvement.

Mr. Bees seconded the Resolution and the roll being called upon its adoption, the vote resulted as follows:

Mr. Wagner: aye
Mr. Carney: Aye
Mr. Bees aye

Adopted the 2nd day of September, 1952.

John C. Cox,
Clerk, Board of County Commissioners,
Mahoning County, Ohio.

NOTICE OF TIME AND PLACE OF VIEW AND OF FINAL HEARING-VACATING AN UNNAMED STREET
(By Publication)

Notice is hereby given that there is before the Board of County Commissioners of Mahoning County, Ohio, the matter of vacating an unnamed street on the line hereinafter described, known as unnamed St. in C. E. Evans Plat, the general route and termini of which Road are as follows: Beginning at or on the North line of Norquest Blvd. located in Austintown Township at a point S87-08 E. a distance of 266.30 ft. from the East line of Anderson Ave. extended northerly to the North line of Norquest Blvd.; thence from said point of beginning N 2 det-52' E a distance of 200.0 ft. thence S87 deg-08 E a distance of 50.0 ft.; thence S 2 deg 52 W a distance of 200.38 ft. to the North line of Norquest Blvd. thence N83-28 N a distance of 19.3 ft. to a point thence N87-08W a distance of 30.7 ft. to the place of beginning.

Said Board of County Commissioners has fixed the 17th day of September, 1952, at 11:30 o'clock A. J., as the date when and said unnamed street as the place where said Board will view the proposed improvement, as has also fixed the 17th day of September, 1952, at 2:30 o'clock P. M., at their office in the Court House of said County, in Youngstown, Ohio, as the time and place for the final hearing on said proposed improvement.

By Order of the Board of County Commissioners,
Mahoning County, Ohio,
John C. Cox, Clerk.

Publish Sept. 4 & 11.

AFFIDAVIT OF PUBLISHER SHOWING PUBLICATION OF NOTICE OF TIME AND PLACE OF VIEW AND OF FINAL HEARING
(Public Road)

The State of Ohio, Mahoning County.

THE STATE OF OHIO
MAHONING COUNTY

PROOF OF PUBLICATION

Personally appeared before the undersigned authority, Roseann Eddy, of the Vindicator Printing Company, publishers of the Youngstown Vindicator and Telegram, a newspaper printed and of general circulation in said County, and State, and being duly sworn, on her oath deposes and says that the notice hereto attached was published for 2 consecutive weeks and that insertions were as follows:
Sept. 4, 1952; Sept. 11, 1952;

Roseann Eddy

Total 21.56

Sworn to and subscribed before me this 11th day of Sept. A.D. 1952.
Thomas P. Prosser, Jr. Notary Public
My Commission expires Oct. 19, 1954.

NOTICE OF TIME AND PLACE OF VIEW AND OF FINAL HEARING ON VACATING AN UNNAMED STREET

Notice is hereby given that there is before the Board of County Commissioners of Mahoning County, Ohio, the matter of vacating an unnamed street on the line hereinafter described, known as an unnamed street in the C. E. Evans Plat, Austintown Township the general route and termini of which Road are as follows: Beginning at or on the North line of Norquest Blvd. located in Austintown Township at a point 587.08 E. a distance of 266.30 ft. from the East line of Anderson Ave. extended northerly to the North line at Norquest Blvd; thence from said point of beginning N 2 deg -52' E. a distance of 200.0 ft. thence 587 deg.-08 E. a distance of 50.0 ft; hence 52 deg.-52 W. a distance of 200.38 ft. to the North line of Norquest Blvd. thence N. 83-28 N. a distance of 19.3 ft. to a point thence N. 87-08 W. a distance of 30.7 ft. to the place of beginning. Said Board of County Commissioners has fixed the 17th day of September, 1952, at 11:30 o'clock A.M. as the date when and said unnamed street as the place where said Board will view the proposed improvement, and has also fixed the 17th day of September, 1952 at 2:30 o'clock P. M. at their office in the Court House of said County in Youngstown, Ohio, as the time and place for the final hearing on said proposed improvement.

By Order of the Board of County Commisioners.

John C. Cox.
Clerk of the Board.

RESOLUTION-UPON VIEW OF PROPOSED IMPROVEMENT - ORDER TO COUNTY ENGINEER.

IN THE MATTER OF THE
VACATING AN UNNAMED STREET IN
THE C. E. EVANS PLAT, AUSTINTOWN
Public Road
Petitioned for by:
Esther A. Damore et al.

Office of County Commissioners
Mahoning County, Ohio.

THE BOARD OF COUNTY COMMISSIONERS OF Mahoning County, Ohio, met in special session on the 17th day of September 1952, at the office of County Commissioners with the following members present:

Fred A. Wagner
Thomas J. Carney
Tom R. Bees

Mr. Carney moved the adoption of the following Resolution:

WHEREAS, On the 17th day of September, 1952, the time heretofore fixed for view of the proposed improvement, we, the Board of County Commissioners having jurisdiction in said matter, went upon the line of said proposed improvement and made personal view of the proposed route and termini thereof, and after full investigation and due consideration of all the facts and conditions pertaining thereto; therefore, be it

RESOLVED, That we do find and consider said improvement of sufficient public imporanve to instruct the County Engineer to make an accurate survey and plat of the same, and furnish an accurate and detailed description of the proposed improvement describing the center line and right of way lines thereof.

Said County Engineer shall also furnish an accurate and detailed description of each tract of land which he believes will be necessary to be taken in the event the proposed improvement be made, together with the name of each owner.

Said County Engineer shall also, at the time of making such survey, set stakes at the termini of each right of way line and at all angles between such termini and at sufficient other points on the right of way lines so that the bounds of the proposed improvement may be discernible to property owners and other interested persons: and be it further

RESOLVED, That the said County Engineer be and he is hereby directed to make a report in writing to this Board, on or before the 17th day of September, 1952, the date fixed for the final hearing, setting forth his opinion either for or against said proposed improvement, said report shall be accompanied by said plat and detailed and accurate descriptions, and filed with the County Commissioners, and this cause is continued until said date.

Mr. Wagner seconded the Resolution and the roll being called upon its adoption, the vote resulted as follows:

Mr. Wagner: aye
Mr. Carney: aye
Mr. Bees: absent

Adopted the 17th day of September, 1952.

Clerk, Board of County Commissioners,
Mahoning County, Ohio.

REPORT OF COUNTY ENGINEER

IN THE MATTER OF THE
Vacating an unnamed street
in C. E. Evans Plat
Public Road

County Engineer's Office,
Mahoning County, Ohio.
September 15, 1952.

To the Board of County Commissioners of Mahoning County, Ohio:

The undersigned in obedience to your order dated September 17, 1952 proceeded on the 17 , day of Sept. 1952, to make an accurate survey and plat of the Public Road proposed to be improved, and respectfully submits the following report:

In the opinion of the undersigned the proposed vacation should be granted.

The width to which said improvement should be vacated is 50 feet.

An accurate survey and plat, and an accurate and detailed description of each tract of land which the undersigned County Engineer believes will be necessary to be taken in the event the proposed improvement be made, together with the name of each owner, accompany this report and are made a part hereof.

An accurate and detailed description of the proposed improvement describing therein the center line and right of way lines follows:

Situated in Austintown Township, Mahoning County, Ohio, and recorded in Volume 22, Page 18 of Mahoning County Record of Plats, in the C. E. Evans Plat No. 1; the portion to be vacated further described as follows:

Beginning at a point on the north right-of-way line of Norquest Blvd., which point is 266.3 feet easterly of the east right-of-way line of Anderson Ave. extended northerly to the north right-of-way line of Norquest Blvd.; thence from said point of beginning N. 2 deg.-52' E a distance of 200 feet ; thence S. 87 deg. -08' E a distance of 50 feet; thence S 2 deg - 52' W a distance of 200.38 feet to the North right-of-way line of Norquest Blvd.; thence N. 83 deg.-28'W along the said north right-of-way line of Norquest Blvd. a distance of 19.3 feet; thence N. 87deg-08' W along the north right-of-way of Norquest Blvd. a distance of 30.7 feet to the place of beginning.

The undersigned recommends the following changes in the proposed vacation which in his judgment should be made in the event the proposed vacation be granted, to wit:

Samuel Gould, Jr.
County Engineer of Mahoning County, Ohio.

RESOLUTION-GRANTING PROPOSED IMPROVEMENT
Ordering Record, Etc.

IN THE MATTER OF THE
VACATING AN UNNAMED STREET IN C.E.
EVANS PLAT
Public Road.
Petitioned for by: Esther A. Damore, et al

Office of County Commissioners,
Mahoning County, Ohio.

The Board of County Commissioners of Mahoning County, Ohio, met in special session on the 17th day of September, 1952, at the office of County Commissioners with the following members present:

Fred A. Wagner
Thomas J. Carney

Mr. Carney moved the adoption of the following Resolution:

WHEREAS, This day this matter came on to be heard on the report, survey, plat and detailed and accurate descriptions as filed by the County Engineer, and said report having been read in open session, the Board proceeded with the hearing of testimony bearing upon the necessity of the said improvement for the public convenience or welfare and offered either for or against going forward with the proposed improvement by interested persons; and

WHEREAS, Said Board has considered said report and all the testimony offered, and all the facts and conditions pertaining to said matter; therefore, be it

RESOLVED, That said Board of County Commissioners do find said improvement will serve the public convenience and welfare; and be it further

RESOLVED, That said improvement as set forth and defined in said report, survey, plat and detailed and accurate descriptions as filed by the County Engineer be and the same is hereby granted and said road is hereby ordered vacated 50 feet in width.

Mr. Wagner seconded the Resolution and the roll being called upon its adoption the vote resulted as follows:

Mr. Wagner: aye
Mr. Carney: aye
Mr. Bees: absent

Adopted the 17th day of September, 1952.

John C. Cox,
Clerk, Board of County Commissioners,
Mahoning County, Ohio.

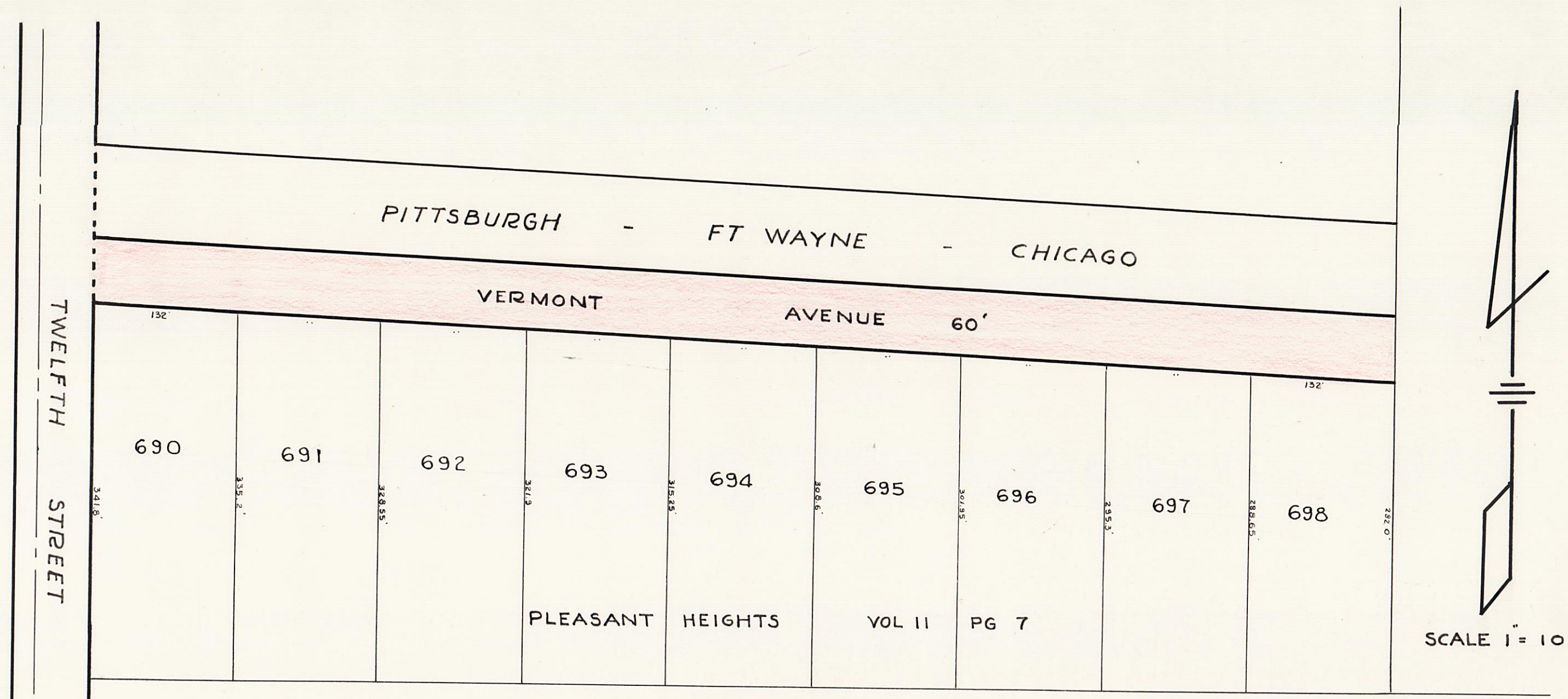

VACATING VERMONT AVENUE

SMITH - TOWNSHIP

APPROVED SEPTEMBER 18, 1952

169

PUBLIC ROAD PETITION

TO THE HONORABLE BOARD OF COUNTY COMMISSIONERS
OF MAHONING COUNTY, OHIO.

Sebring, Ohio, March 26, 1952.

The undersigned petitioners, freeholders of said County residing in the vicinity of the proposed improvement hereinafter described, respectfully represent that the public convenience and welfare require the closing of VERMONT STREET a Public Road on the line hereinafter described, and make application to you to institute and order proper proceedings in the premises for closing such road, the same not being a road on the State Highway System.

The following is the general route and termini of said road:

Beginning at South 12th Street on the South Side of the Penn Railroad and running East Paralell with the Railroad about 1200 ft. We (The Carli Lumber Co.) own all the property along this particular part of Vermont which starts and terminates on our lot lines.

The street was never cut through nor ever used as a public street.

PETITIONERS' NAMES		TAXING DISTRICT OF COUNTY IN WHICH PETITIONER OWNS REAL ESTATE
R. Benner		Smith Township
Alfred B. Gorby		"
Victor Carli		"
Harry Carli		"
Frank H. Buehler	265 S. 21st St.Sebring, O.	"
James H. Jordan		"
C. J. Watson		"
W. H. Williams		"
Robert Anderson		"
Warren Hendershot		"
Floyd Count		"
Paul Jewell		"

Mahoning County, Ohio
IN THE MATTER OF THE
PUBLIC ROAD

PETITION BY Victor Carli

Atty. Evan W. Morris
515 City Sav. Bldg., Alliance, Ohio.

RESOLUTION-FIXING TIME AND PLACE OF VIEW AND OF FINAL HEARING AND NOTICE THEREOF ON PUBLIC ROAD PETITION.

IN THE MATTER OF THE
CLOSING OF VERMONT STREET
PUBLIC ROAD
Petitioned for by Ray Benner

OFFICE OF COUNTY COMMISSIONERS,
Mahoning County, Ohio.

The Board of County Commissioners of Mahoning County, Ohio, met in regular session on the 2nd day of September 1952, at the office of County Commissioners with the following members present:

Fred A. Wagner
Thomas J. Carney
Tom R. Bees

Mr. Carney moved the adoption of the following Resolution:

WHEREAS, A Petition signed by at least twelve freeholders of the County Residing in the vicinity of the proposed improvement has been presented to this Board of County Commissioners requesting said Board to close Vermont Street a Public Road as described therin; therefore, be it

RESOLVED, That the 18th day of September, 1952, at 10:30 o'clock A. M. be fixed as the date when we will view the proposed improvement, on which date we will meet at Vermont Street, and go over the line of said proposed improvement; and be it further

RESOLVED, That the 18th day of September, 1952, at 2:00 o'clock P. M., be fixed as the date for a final hearing thereof, which hearing will be at the office of the Board; and be it further

RESOLVED, That the Clerk of this Board be and he is hereby directed to give notice of the time and place for both such view and hearing by publication once a week for two consecutive weeks in the Youngstown Vindicator a newspaper published and having general circulation in the County, which said notice shall also state briefly the character of said proposed improvement.

Mr. Bees seconded the Resolution and the roll being called upon its adoption, the vote resulted as follows:

Mr. Wagner: aye
Mr. Carney: aye
Mr. Bees: aye

Adopted the 2nd day of September, 1952.

John C. Cox,
Clerk, Board of County Commissioners,
Mahoning County, Ohio.

Jr. Vol. 40, Page 787.
Publish Sept. 4 and 11th.

NOTICE OF TIME AND PLACE OF VIEW AND OF FINAL HEARING CLOSING
PUBLIC ROAD
(BY PUBLICATION)

Notice is herby given that there is before the Board of County Commissioners of Mahoning Co., O,

the matter of Closing a Public Road on the line hereinafter described, known as the Vermont Street, the general route and termini of which Road are as follows: Beginning on South 12th Street on the South Side of the Pennsylvania Railroad and running East paralell with the Railroad about 1200 feet. Situated in Smith Township.

Said Board of County Commissioners has fixed the 18th day of September 1952, at 10:30 o'clock A. M., as the date when and Vermont Street as the place where said Board will view the proposed improvement, and has also fixed the 18th day of September 1952, at 2:00 o'clock P. M., at their office in the Court House of said County, in Youngstown, Ohio, as the time and place for the final hearing on said proposed improvement.

By Order of the Board of County Commissioners,
Mahoning County, Ohio.

Publish Sept. 4 & 11th.

John C. Cox, Clerk

THE STATE OF OHIO
MAHONING COUNTY

PROOF OF PUBLICATION

Personally appeared before the undersigned authority, Reseann Eddy, of the Vindicator Printing Company, publishers of the Youngstown Vindicator and Telegram, a newspaper printed and of general circulation in said County, and State, and being duly sworn, on her oath deposes and says that the notice hereto attached was published for 2 consecutive weeks and that insertions were as follows:

Sept. 4, 1952, Sept. 11, 1952.

Roseann Eddy

TOTAL $ 16.66

Sworn to and subscribed before me this 11th day of Sept. A.D. 1952.

Thomas P. Prosser, Jr.
Notary Public
My commission expires Oct. 19, 1954.

NOTICE OF TIME AND PLACE OF VIEW AND OF FINAL HEARING CLOSING PUBLIC ROAD.

Notice is hereby given that there is before the Board of County Commissioners of Mahoning County, Ohio, the matter of closing a Public Road on the line hereinafter described, known as Vermont Street, the general route and termini of which Road are as follows. Beginning on South 12th Street on the South Side of the Pennsylvania Railroad and running east parallel with the Railroad about 1200 feet Situated in Smith Township.

Said Board of County Commissioners has fixed the 18th day of September, 1952, at 10:30 A.M., as the date when and Vermont Street as the place where said Board will veiw the proposed improvement and has also fixed the 18th day of September, 1952, at 2:00 P. M., at their office in the Court House of said County, in Youngstown, Ohio as the time and place for the final hearing on said proposed improvement.

By Orderof the Board of County Commissioners Mahoning County, Ohio.

John C. Cox,
Clerk of the Board.

RESOLUTION-UPON VIEW OF PROPOSED IMPROVEMENT-ORDER TO COUNTY ENGINEER.

IN THE MATTER OF THE
CLOSING OF VERMONT STREET
SMITH TOWNSHIP
Public Road

Office of County Commissioners
Mahoning County, Ohio.

Petitioned for by Ray Benner et al.

The Board of County Commissioners of Mahoning County, Ohio, met in special session on the 18th day of September, 1952, at the office of County Commissioners with the following members present:

Fred A. Wagner
Thomas J. Carney.

Mr. Carney moved the adoption of the following resolution:

WHEREAS, On the 18th day September, 1952, the time heretofore fixed for view of the proposed improvement, we, the Board of County Commissioners having jurisdiction in said matter, went upon the lin e of said proposed improvement and made personal view of the proposed route and termini thereof, and after full investigation and due consideration of all the facts and conditions pertaining thereto; therefore, be it

RESOLVED, That we do find and consider said improvement of sufficient public importance to instruct the County Engineer to make an accurate survey and plat of the same, and furnish an accurate and detailed description of the proposed improvement describing the center line and right of way lines thereof.

Said County Engineer shall also furnish an accurate and detailed description of each tract of land which he believes will be necessary to be taken in the event the proposed improvement be made, together with the name of each owner.

Said County Engineer shall also, at the time of making such survey, set stakes at the termini of each right of way line and at all angles between such termini, and at sufficient other points on the right of way lines so that the bounds of the proposed improvement may be discernible to property owners and other interested person; and be it further

RESOLVED, That the said County Engineer be and he is hereby directed to make a report in writing to this Board, on or before the 18th day of September, 1952, the date fixed for the final hearing, setting forth his opinion either for or against said proposed improvement, and the width to which said improvement shall be opened, which shall not be less than thirty feet; said report shall be accompanied by said plat and detailed and accurate descriptions, and filed with the County Commissioners, and this cause is continued until said date.

Mr. Wagner seconded the Resolution and the roll being called upon its adoption, the vote resulted as follows:

Mr. Wagner aye
Mr. Carney aye
Mr. Bees absent

Adopted the 18th day of September 18th day of September, 1952.

John C. Cox
Clerk, Board of County Commissioners,
Mahoning County, Ohio.

RESOLUTION-UPON VIEW OF PROPOSED IMPROVEMENT
ORDER TO COUNTY ENGINEER

IN THE MATTER OF THE
CLOSING OF VERMONT STREET
SMITH TOWNSHIP
Public Road
Petitioned for by Ray Benner et al

Office of County Commissioners
Mahoning County, Ohio.

The Board of County Commissioners of Mahoning County, Ohio, met in special session the 18th day of September, 1952, at the office of County Commissioners with the following members present:

Fred A. Wagner
Thomas J. Carney

Mr. Carney moved the adoption of the following Resolution:

WHEREAS, On the 18th day of September, 1952, the time heretofore fixed for view of the proposed improvement, we, the Board of County Commissioners having jurisdiction in said matter, went upon the line of said proposed improvement and made personal view of the proposed route and termini thereof, and after full investigation and due consideration of all the facts and conditions pertaining thereto; therefore, be it

RESOLVED, That we do find and consider said improvement of sufficient public importance to instruct the County Engineer to make an accurate survey and plat of the same, and furnish an accurate and detailed description of the proposed improvement describing the center line and right of way lines thereof.

Said County Engineer shall also furnish an accurate and detailed description of each tract of land which he believes will be necessary to be taken in the event the proposed improvement be made, together with the name of each owner.

Said County Engineer shall also, at the time of making such survey, set stakes at the termini of each right of way line and at all angles between such termini, and at sufficient other points on the right of way lines so that the bounds of the proposed improvement may be discernible to property owners and other interested persons; and be it further

RESOLVED, That the said County Engineer be and he is hereby directed to make a report in writing to this Board, on or before the 18th day of September 1952, the date fixed for the final hearing, setting forth his opinion either for or against said proposed improvement, and the width said improvement shall be opened, which shall not be less than thirty feet; said report shall be accompanied by said plat and detailed and accurate descriptions, and filed with the County Commissioners, and this cause is continued until said date.

Mr. Wagner seconded the Resolution and the roll being called upon its adoption, the vote resulted as follows:

Mr. Wagner: aye
Mr. Carney: aye
Mr. Bees : absent

Adopted the 18th day of September, 1952.

John C. Cox
Clerk, Board of County Commissioners,
Mahoning County, Ohio.

REPORT OF COUNTY ENGINEER
IN THE MATTER OF THE
Closing of Vermont St.

County Engineers Office,
Mahoning County, Ohio.
Sept. 18, 1952.

To the Board of County Commissioners of Mahoning County, Ohio:

The undersigned in obedience to your order dated Sept. 18, 1952. proceeded on the 18th day of September 1952, to make an accurate survey plat of the Public Road proposed to be vacated, and

and respectfully submits the following report:

In the opinion of the undersigned the proposed vacation should be granted.

The width to which said improvement should be vacated is 60 feet.

An accurate survey and plat, and an accurate and detailed description of each tract of land which the undersigned /County Engineer believes will be necessary to be taken in the event the proposed vacation be made, together with the name of each owner, accompany this report and are made a part hereof.

An accurate and detailed description of the proposed vacation describing therein the center line and right of way lines follows:

Situated in section No. 26 of Smith Township, Mahoning County, Ohio, and recorded in Volume 11, Page 7 of Mahoning County Record of Plats, in the Pleasant Heights Plat; the portion to be vacated further described as follows:-

Beginning at a point where the south right-of-way line of Vermont Avenue intersects the East right-of-way line of Twelfth St., thence in an easterly direction a distance of 1188 feet along the south right-ow-way line of Vermont Ave. to a point on the boundary line of Lands nor or formerly owned by Carrie Jewell; thence northerly along the west boundary line of lands now or formerly owned by carrie jewell, a distance of 60 feet to a point on the south right-of-way line of the Pittsburgh-Ft. Wayne and Chicago Railroad; thence westerly along the south right-ow-way line of the said Pittsburgh-Ft. Wayne and Chicago Railroad, a distance of 1188 feet to a point on the east right-of-way line of Twelfth St; thence southerly along the east right-of-way line of Twelfth St., a distance of 60 feet to the place of beginning.

The undersigned recommends the following changes in the proposed vacation which in his judgment should be made in the event the proposed vacation be granted, to wit:

Samuel Gould, Jr.
County Engineer of Mahoning County, Ohio.

RESOLUTION-GRANTING PROPOSED IMPROVEMENT- ORDERING RECORD, ETC.

IN THE MATTER OF THE
CLOSING OF VERMONT ST.
Public Road
Petitioned for by:
Ray Brenner et al

Office of County Commissioners,
Mahoning County, Ohio.

The Board of County Commissioners of Mahoning County, Ohio, met in special session on the 18th day of September, 1952, at the office of County Commissioners with the following members present:

Fred A. Wagner
Thomas J. Carney

Mr. Carney moved the adoption of the following Resolution:

WHEREAS, This day this matter came on to be heard on the report, survey, plat and detailed and accurate descriptions as filed by the County Engineer, and said report having been read in open session, the Board proceeded with the hearing of testimony bearing upon the necessity of the said improvement for the public convenience or welfare and offered either for or against going forward with the proposed improvement by interested persons; and

WHEREAS, Said Board has considered said report and all the testimony offered, and all the facts and conditions pertaining to said matter; therefore, be it

RESOLVED, That said Board of County Commissioners do find said improvement will serve the public convenience and welfare; and be it further

RESOLVED, That said improvement as set forth and defined in said report, survey, plat and detailed and accurate descriptions as filed by the County Engineer be and the same is hereby granted and said road is hereby ordered vacated 60 feet in width;;

Mr. Wagner seconded the Resolution and the roll being called upon its adoption the vote resulted as follows:

Mr. Wagner: aye
Mr. Carney: aye
Mr. Bees: absent

Adopted the 18th day of September, 1952.

John C. Cox
Clerk, Board of County Commissioners
Mahoning County, Ohio.

OAK STREET

BANDY ROAD

ALLEY

20'

120.05'

147 40'

146 "

145 40'

144 43'

143 40'

16.5'

142 "

141 40'

120.05'

16'

2 319.8' 3 320.3' 4 320.8' 5

136.36 136.16' 159.61' 159.61'

PHILLIP BAIER'S PLAT NO 1

A. & G. CRESTANI J & C. HALLET L. J. RODGERS C. P. RODGERS

SCALE 1" = 50'

LAKE PARK BOULEVARD

VACATING UNNAMED ALLEY IN MERRICK PLAT NO. 1

SMITH - TOWNSHIP

APPROVED SEPTEMBER 18, 1952

175

PUBLIC ROAD PETITION

Mahoning, Ohio, August, 1952

To the Honorable Board of County Commissioners of Mahoning County, Ohio:

The undersigned petitioners, freeholders of said County residing in the vicinity of the proposed improvement hereinafter described, respectfully represent that the public convenience and welfare require the vacating of an unnamed alley a Public a Public on the line hereinafter described, and make application to you to institute and order proper proceedings in the premises, for vacating such public alley, the same not being a road on the State Highway System.

The following is the general route and termini of said road:

Beginning at at a point with the easterly line of Bandy Road (C.H.17) thence easterly approximately 136.55, thence northerly 319 feet, thence westerly to the easterly line of Bandy Road.

PETITIONERS' NAMES	TAXING DISTRICT OF COUNTY IN WHICH PETITIONER OWNS REAL ESTATE
Gertrude Mummert	Merricks Sub. Div. 145
Jesse Hallett	Merricks Sub. Div. 2
Carrie Hallett	Merricks Sub. Div. 2
Irene Iddings	Thelma City Lot 56
R. J. G. Iddings	Thelma City Lot 56
Lova Myers	Merricks Serb Div. 144
Ralph Myers	"
Leslie A. Lauener	" 146
Louise Lauener	" 147
Clyde Beck	143-142
Margaret Beck	141&Corner Lot
Albino Crestani	"
Gladys Crestani	R. D. # 4 Alliance
R. E. Salter	Beloit Ohio. R. L. D. 1
C. J. Watson	215 W. Indiana Ave
James H. Jordan	265 So. 21st St. Sebring, O.
Frank H. Buehler	

Jr. Vol. 40 Page # 789.

RESOLUTION

VACATING AND UNNAMED ALLEY- PUBLIC ROAD WITHOUT PETITION
AND FIXING TIME OF VIEW AND FINAL HEARING

Office of the Board of County Commissioners,
County, Ohio.

The Board of County Commissioners of .....County, Ohio, met in.....session on the.....day of....., 19....., at the office of.....with the following members present:

.....
.....
.....

Mr.....moved the adoption of the following Resolution:

WHEREAS, This Board of County Commissioners is of the opinion that it will be for the public convenience or welfare to..... a Public Road on the line hereinafter described, known as the.....Road; the same not being a road on the State Highway System.

The following is the general route and termini of said Road:

Beginning at.....; therefore, be it

RESOLVED, That the.....day of....., 19...at...o'clock.....M., be fixed as the date when said Board will view the proposed improvement, on which date we will meet at.....and go over the line of said proposed improvement; and be it further

RESOLVED, That the.....day of.....,19..., at...o'clock ...m., be fixed as the date for a final hearing thereof, which hearing will be at the offiee of the Board; and be it further

RESOLVED, That the Clerk of this Board be and..he is hereby directed to give notice of the time and place for both such view and hearing by publication once a week for two consecutive weeks in the.....a newspaper published and having general circulation in the County, which said notice shall also state briefly the character of said proposed improvement.

Mr.....seconded the Resolution and the roll being called upon its adoption the vote resulted as follows:

Mr.....
Mr.....
Mr.....

Adopted the....day of.....19.....

Clerk, Board of County Commissioners of
.....County, O.

No.....
County, O.

IN THE MATTER OF THE

.....

PUBLIC ROAD

RESOLUTION PUBLIC ROAD
WITHOUT PETITION, AND FIXING, TIME OF VIEW AND FINAL HEARING

ADOPTED....., 19.....
Journal No.....Page.....

RESOLUTION-FIXING TIME AND PLACE OF VIEW AND OF FINAL HEARING AND NOTICE THEREOF ON PUBLIC ROAD PETITION.

IN THE MATTER OF THE
VACATING AN UNNAMED ALLEY

Office of County Commissioners,
MAHONING County, Ohio.

PUBLIC ROAD.
Petitioned for by Gertrude Mummest
....., and others.

The Board of County Commissioners of Mahoning County, Ohio, met in Regular session on the 2nd day of September, 1952, at the office of County Commissioners with the following members present:

Fred A. Wagner
Thomas J. Carney
Tom R. Bees

Mr. Carney moved the adoption of the following Resolution:

WHEREAS, A Petition signed by at least twelve freeholders of the County residing in the vicinity of the proposed improvement has been presented to this Board of County Commissioners requesting said Board to vacate a part of an unnamed alley as described therein; therefore, be it

RESOLVED, That the 18th day of September, 1952, at 10 o'clock A. M., be fixed as the date when we will view the proposed improvement, on which date we will meet at said alley and go over the line of said proposed improvement; and be it further

RESOLVED, That the 18th day of September, 1952, at 1:30 o'clock P.M., be fixed as the date for a final hearing thereof, which hearing will be at the office of the Board; and be it further

RESOLVED, That the Clerk of this Board be and he is hereby directed to give notice of the time and place for both such view and hearing by publication once a week for two consecutive weeks in the Youngstown Vindicator a nespaper published and having general circulation in the County, which said notice shall also state briefly the character of said proposed improvement.

Mr. Bees seconded the Resolution and the roll being called upon its adoption the vote resulted as follows:

Mr. Wagner: aye
Mr. Carney: aye
Mr. Bees: aye

Adopted the 2nd day of September, 1952.

John C. Cox
Clerk, Board of County Commissioners,
Mahoning County, Ohio.

Jr. Vol. 40 Page No. 790

NOTICE OF TIME AND PLACE OF VIEW AND OF FINAL HEARING
VACATING AN UNNAMED ALLEY
(By Publication)

Notice if hereby given that there is before the Board of County Commissioners of Mahoning County, Ohio, the matter of vacating an unnamed alley on the line hereinafter described, the general route and termini of which Road are as follows: Beginning at a point with the easterly line of Bandy Road (C.H. 17) thence easterly approximately 136.55, thence northerly 319 feet, thence westerly to the easterly line of Bandy Road.

Said Board of County Commissioners has dixed the 18th day of September, 1952, at 10 o'clock A. M., as the date when and the unnamed alley as the place where said Board will view the proposed improvement, and has also fixed the 18th day of September 1952, at 1:30 o'clock P.M., at their office in the Court House of said County, in Youngstown, Ohio, as the time and place for the final hearing on said proposed improvement.

By Order of the Board of County Commissioners,
County, Ohio.

John C. Cox
Clerk.

Publish Sept. 4. & 11.

THE STATE OF OHIO
MAHONING COUNTY

PROOF OF PUBLICATION

Personally appeared before the undersigned authority, Reseann Eddy, of the Vindicator Printing Company, publishers of the Youngstown Vindicator and Telegram, a newspaper printed and of general circulation in said County, and State, and being duly sworn, on her oath deposes and says that the notice hereto attached was published for 2 consecutive weeks and that insertions were as follows:
Sept. 4, 1952, Sept. 11, 1952.

Rose Ann Eddy

Advertisement$
Affidavit $
Total $ 16.66
Sworn to and subscribed before me this 11th day of Sept. A.D. 1952
Thomas P. Prosser, Jr. Notary Public
Thomas P. Prosser, Jr. Notary Public

NOTICE OF TIME AND PLACE OF VIEW OF FINAL HEARING ON VACATING AN UNNAMED ALLEY

Notice is hereby given that there is before the Board of County Commissioners of Mahoning County, Ohio, the matter of vacating an unnamed alley on the line hereinafter described, the general route and termini of which Alley are as follows: Beginning at a point with the easterly line of Bandy Road (C. H. 17) thence easterly approximately 136.55', thence northerly 3198, thence westerly to the easterly line of Bandy Road located in Smith Township.

Said Board of County Commissioners has fixed the 18th day of September, 1952, at 10:00 o'clock A.M., as the date when and the un-named alley as the place where said Board will view the proposed improvement and has also fixed the 18th day of September 1952, at 1:30 o'clock P. M. at their office in the Court House of said County, in Youngstown, Ohio, as the time and place for the final hearing on said proposed improvement.

By Order of the Board of County Commissioners, Mahoning County, Ohio.

John C. Cox,
Clerk of the Board.

RESOLUTION-UPON VIEW OF PROPOSED IMPROVEMENT
ORDER TO COUNTY ENGINEER

IN THE MATTER OF THE
VACATING AN UNNAMED ALLEY IN
SMITH TOWNSHIP
Public Road.
Petitioned for by: Gertrude Mummert, et al

Office of County Commissioners
MAHONING County, Ohio.

The Board of County Commissioners of Mahoning County, Ohio, met in special session on the 18th day of September, 1952, at the office of County Commissioners with the following member present:

Fred A. Wagner
Thomas J. Carney

Mr. Carney moved the adoption of the following Resolution:

WHEREAS, On the 18th day of September, 1952,the time heretofore fixed for view of the proposed improvement, se, the Board of County Commissioners having jurisdiction in said matter, went upon the line of said proposed improvement and made personal view of the proposed route and termini thereof, and after full investigation and due consideration of all the facts and conditions pertaining thereto; therefore, be it

RESOLVED, That we do find and consider said improvement of sufficient public importance to instruct the County Engineer to make an accurate survey and plat of the same, and furnish an accurate and detailed description of the proposed improvement describing the center line and right of way lines thereof.

Said County Engineer shall also furnish an accurate and detailed description of each tract of land which he believes will be necessary to be taken in the event the proposed improvement be made, together with the name of each owner.

Said County Engineer shall also, at the time of making such survey, set stakes at the termini of each right of way line and at all angles between such termini, and at sufficient other points on the right of way lines so that the bounds of the proposed improvement may be discernible to property owners and other interested persons; and be it further

RESOLVED, That the said County Engineer be and he is hereby directed to make a report in writing to this Board, on or before the 18th day of September, 1952, the date fixed for the final hearing, setting forth his opinion either for or against said proposed improvement, and the width to which said improvement shall be opened, which shall not be less than thirty feet; said report shall be accompanied by said plat and detailed and accurate descriptions, and filed with the County commissioners, and this cause is continued until said date.

Mr. Wagner seconded the Resolution and the roll being called upon its adoption, the vote resulted as follows:

Mr. Wagner: aye
Mr. Carney: aye
Mr. Bees: absent

Adopted the 18th day of September, 1952.

Clerk, Board of County Commissioners,
John C. Cox, County, Ohio.

REPORT OF COUNTY ENGINEER

IN THE MATTER OF THE
Vacating an unnamed alley
in the Merrick Plat
PUBLIC ROAD.

County Engineer's Office,
Mahoning County, Ohio.
Sept. 18, 1952.

To the Board of County Commissioners of Mahoning County, Ohio:

The undersigned in obedience to your order dated Sept. 18, 1952, proceeded on the 18th day of September, 1952, to make an accurate survey and plat of the Public Road proposed to be vacated, and respectfully submits the following report:

In the opinion of the undersigned the proposed vacation should be granted.

The width to which said improvement should be vacated is various widths.

An accurate survey and plat, and an accurate and detailed description of each tract of land which the undersigned County Engineer believes will be necessary to be taken in the event the proposed improvement be made, together with the name of each owner, accompany this report and are made a part hereof.

An accurate and detailed description of the proposed improvement describing therein the center line and right of way lines follows:

Situated in section No. 33 of Smith Township, Mahoning County, Ohio, and recorded in Volume 14, Page 93 of Mahoning County Record of Plats in the Merrick Plat: the portion to be vacated further described as follows:-

Beginning at a point on the East right-of-way line of Bandy Road, at the intersection of said East right-of-way line of Bandy Road, with the centerline of an unnamed alley, which point is also 58 feet north of the north right-of-way line of Lake Park Road; thence in an easterly direction along the centerline of said alley, a distance of 128.3, the vacation on this portion of said alley to be 8 feet right and 8 feet left of the said centerline; thence in a northerly direction along the centerline of said unnamed alley a distance of 301 feet, the vacation on this portion of said alley to be 8.25 feet right and 8.25 feet left of the said centerline; thence in a westerly direction along the centerline of the said unnamed alley a distance of 128.3 feet to a point on the east right-of-way line of Bandy Road, the vacation of this portion of the said alley to be 10 feet right and 10 feet left of the said centerline.

The undersigned recommends the following changes in the proposed vacation which in his judgement should be made in the event the proposed vacation be granted, to wit:

Samuel Gould, Jr.
County Engineer of Mahoning County, O.

RESOLUTION-GRANTING PROPOSED IMPROVEMENT - Ordering Record, etc.

IN THE MATTER OF THE
VACATING AN UNNAMED ALLEY
IN MERRICK PLAT.
PUBLIC ROAD
Petitioned for by:
Gertrude Mummert et al.

Office of County Commissioners,
Mahoning County, Ohio.

The Board of County Commissioners of Mahoning County, Ohio, met in special session on the 18th day of September, 1952, at the office of County Commissioners with the following members present:

Fred A. Wagner
Thomas J. Carney

Mr. Carney moved the adoption of the following Resolution:

WHEREAS, This day this matter came on to be heard on the report, survey, plat and detailed and accurate descriptions as filed by the County Engineer, and said report having been read in open session, the Board proceeded with the hearing of testimony bearing upon the necessity of the said improvement for the public convenience or welfare and offered either for or against going forward with the proposed improvement by interested persons; and

WHEREAS, Said Board has considered said report and all the testimony offered, and all the facts and conditions pertaining to said matter; therefore, be it

RESOLVED, That said Board of County Commissioners do find said improvement will serve the public convenience and welfare; and be it further

RESOLVED, That said improvement as set forth and defined in said report, survey, plat and detailed and accurate descriptions as filed by the County Engineer be and the same is hereby granted and said road is hereby ordered vacated various widths.

Mr. Wagner seconded the Resolution and the roll being called upon its adoption the vote resulted as follows:

Mr. Wagner: aye
Mr. Carny: aye
Mr. Bees: absent

Adopted the 18th day of September, 1952

John C. Cox
Clerk, Board of County Commissioners
County, Ohio.

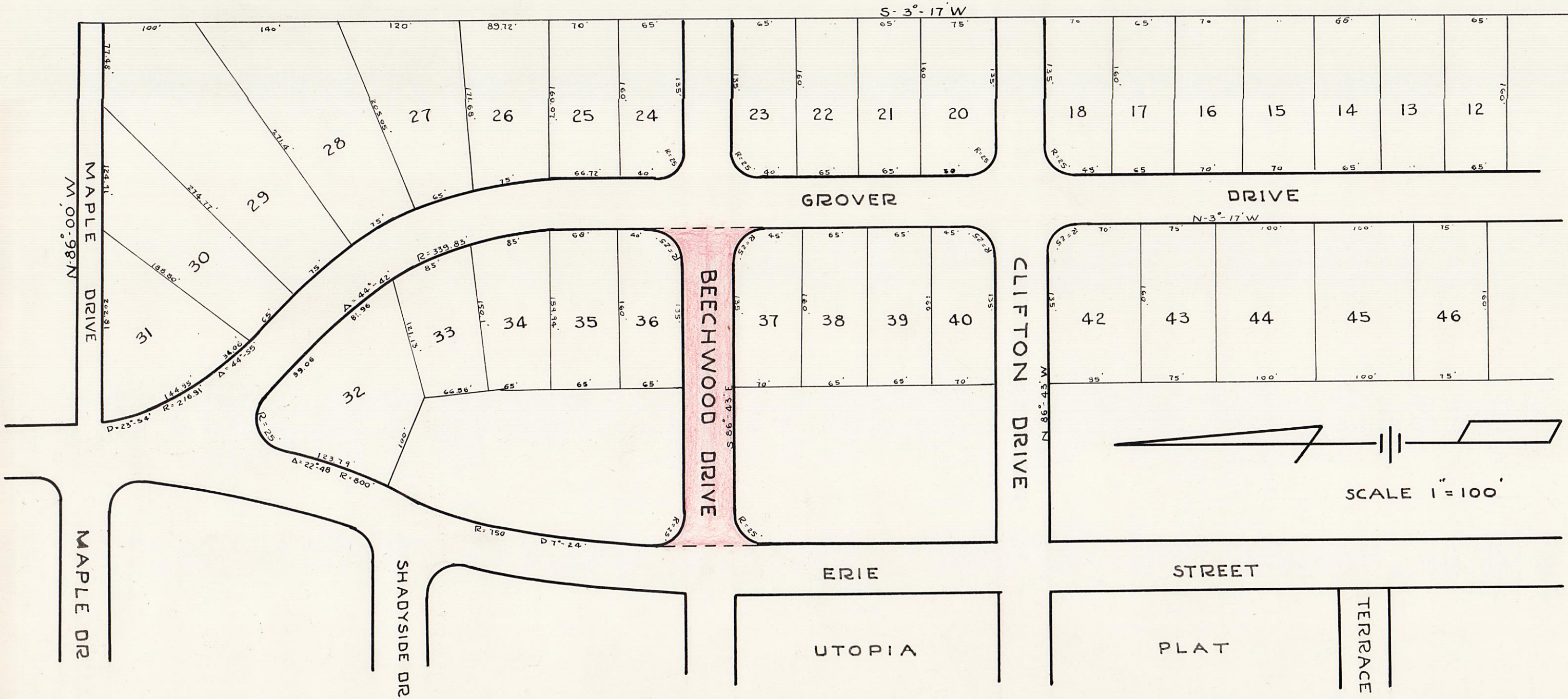

VACATING A PART OF BEECHWOOD DRIVE

BOARDMAN - TOWNSHIP

APPROVED SEPTEMBER 22, 1952

181

MAHONING COUNTY
PLANNING COMMISSION
Court House, Youngstown 3, Ohio, Tel. 72092

August 20, 1952.

Board of Mahoning County Commissioners
Gentlemen:

The Planning Commission voted August 19, 1952, to recommend approval of the petition to vacate a portion of Beechwood Drive, in Boardman Township, beginning at the east boundary line of Erie Street and extending to the west boundary line of Grover Drive.

Very truly yours,

David B. Rhodes,
Planning Director

DBR:jl

September 13, 1952.

Mr. Patrick DelQuardi
4560 Grover Drive
Youngstown, Ohio.

Dear Mr. DelQuardi:

Please be informed that the viewing of Beechwood Drive for the purpose of vacating will be held on the 17th day of September, 1952 at 10:00 A.M. The Commissioners will meet at Beechwood Drive to view it. A hearing will be held at 1:30 P. M. on the same day at the Commissioners Office.

Very truly yours,

John C. Cox, Clerk.

PUBLIC ROAD PETITION

Youngstown, Ohio, June 19, 1952

To the Honorable Board of County Commissioners of Mahoning County, Ohio:

The undersigned petitioners, freeholders of said County residing in the vicinity of the proposed improvement hereinafter described, respectfully represent that the public convenience and welfare require the vacating of BEECHWOOD DRIVE a Public Road on the line hereinafter described, and make application to you to institute and order proper proceedings in the premises for vacating such road, the same not being a road on the State Highway System.

The following is the general route and termini of said road:

Beginning at Erie Street to the West line of Grover Drive in Boardman Township.

PETITIONERS' NAMES	BOARDMAN TOWNSHIP Taxing District of County in which petitioner owns real estate
Patrick A. Del Quaelsi	4560 Grover Dr.
Antonio B. Camza	4704 Grover Dr.
Clarinda Panza	4704 Grover Dr.
Anthony Gecaci	4531 Grover Dr.
A. H. Burns	4525 Grover Dr.
Patsy Roncone	4550 Grover Dr.
M. Patsy Roncone	4550 Grover Dr.
Mr. J. W. Keller	4555 Grover Dr.
W. G. Scavo	4549 Grover Dr.
Mary Cogo	4549 Grover Dr.
Richard Herman	4804 Grover Dr.
Anthony J. Deangelis	4810 Grover Drive
William Herman	4816 Grover Dr.
Alec Kail	189 Beechwood Dr.
Mr. & Mrs William Muzevich	185 Beechwood Dr.
Mr. & Mr. E. D. Stremer	177 Beechwood Dr.
Mr. & Mrs. A. M. Glover	175 Beechwood Dr.
Mr. & Mr. J. B. Hall	176 Beechwood Dr.
Mrs Donald Bach	180 Beechwood Dr.
Mrs Louis DeMarinis	165 Beechwood Dr.
Mrs Frank Lynch	145 Beechwood Dr.
Mr P.J. Carney	59 Beechwood Dr.

Jr. Vol 40 Page 770

RESOLUTION-FIXING TIME AND PLACE OF VIEW AND OF FINAL HEARING AND NOTICE THEREOF ON PUBLIC ROAD PETITION

IN THE MATTER OF THE
VACATING BEECHWOOD DRIVE

Office of County Commissioners,
Mahoning County, Ohio

PUBLIC ROAD
Petitioned for by Patrick A.
DelQuardi, and others.

The Board of County Commissioners of Mahoning County, Ohio, met in regular session on the 2nd day of September, 1952, at the office of County Commissioners with the following members present:

Fred A. Wagner
Thomas J. Carney

Mr. Carney moved the adoption of the following Resolution:
WHEREAS, A Petition signed by at least twelve freeholders of the County residing in the vicinity of the proposed improvement has been presented to this Board of County Commissioners requesting said Board to vacate a Public Road as described therein; therefore, be it

RESOLVED, That the 17th day of Sept., 1952, at 10:00 o'clock A. M. be fixed as the date when we will view the proposed improvement, on which date we will meet at Beechwood Drive and go over the line of said proposed improvement; and be it further

RESOLVED, That the 17th day of September, 1952, at 1:30 o'clock P. M., be fixed as the date for a final hearing thereof, which hearing thereof, which hearing will be at the office of the Board; and be it further

RESOLVED, That the Clerk of this Board be and he is hereby directed to give notice of the time and place for both such view and hearing by publication once a week for two consecutive weeks in the Youngstown Vindicator a newspaper published and having general circulation in the County, which said notice shall also state briefly the character of said proposed improvement.

Mr. Bees seconded the Resolution and the roll being called upon its adoption, the vote resulted as follows:

Mr. Wagner: aye
Carney : aye
Bees: aye

Adopted the 2nd day of September, 1952.

John C. Cox
Clerk, Board of County Commissioners,
Mahoning County, Ohio.

Jr. Vol 40 Page # 770

NOTICE OF TIME AND PLACE OF VIEW AND OF FINAL HEARING
VACATING PUBLIC ROAD (By Publication)

Notice is hereby given that there is before the Board of County Commissioners of Mahoning County, Ohio, the matter of vacating a Public Road on the line hereinafter described, known as the Beechwood Drive, the general route and termini of which Road are as follows: Beginning at Erie Street to the west line of Grover Drive in Boardman Township, as shown in the Sonja Heights Plat Number one recorded in Mahoning County Record of Plats Volume 31 Page 22.

Said Board of County Commissioners has fixed the 17th day of September, 1952, at 10:00 o'clock A. M., as the date when and Beechwood Drive as the place where said Board will view the proposed improvement, and has also fixed the 17th day of September 1952, at 1:30 o'clock P. M., at their office in the Court House of said County, in Youngstown, Ohio, as the time and place for the final hearing on said proposed improvement.

By Order of the Board of County Commissioners,
Mahoning County, Ohio.
John C. Cox, Clerk.

Publish Sept. 4th & 11th.

THE STATE OF OHIO
Mahoning County

PROOF OF PUBLICATION

Personally appeared before the undersigned authority, Roseann Eddy, of the Vindicator Printing Company,publishers of the Youngstown Vindicator and Telegram, a newspaper printed and of general circulation in said County, and State, and being duly sworn, on her oath deposes and says that the notice hereto attached was published for 2 consecutive weeks and that insertions were as follows:
Sept. 4, 1952, Sept. 11, 1952.

Total $ 16.66

Rose Ann Eddy

Sworn to and subscribed before me this 11th day of Sept. A.D. 1952.

Thomas P. Prosser Jr. Notary Public
My Commission Expires Oct. 19, 1954.

NOTICE OF TIME AND PLACE OF VIEW AND OF FINAL HEARING VACATING PUBLIC ROAD.

Notice is hereby given that there is before the Board of County Commissioners of Mahoning County, Ohio, the matter of vacating a Public Road on the line hereinafter described, known as Beechwood Drive, the general route and termini of which Road are as follows: Beginning at Erie Street to the west line of Grover Drive in Boardman Township, as shown in the Sonja Heights Plat Numer One recorded in Mahoning County Record of Plats Volume 31 Page 22.

Said Board of County Commissioners has fixed the 17th day of September, 1952, at 10:00 o'clock A. M., as the date when and Beechwood Drive as the place where said Board will view the proposed improvement, and has also fixed the 17th day of September, 1952, at 1:30 o'clock P. M., at their office in the Court House of said County, In Youngstwon, Ohio, as the time and place for the final hearing on said proposed improvement.

By Order of the Board of County Commissioner, Mahoning County, Ohio.

John C. Cox,
Clerk of the Board.

RESOLUTION-UPON VIEW OF PROPOSED IMPROVEMENT
Order to County Engineer.

IN THE MATTER OF THE
VACATING BEECHWOOD DRIVE
BOARDMAN TOWNSHIP
Public Road

Office of County Commissioners
Mahoning County, Ohio

Petitioned for by: Patrick A. DelQuardi, et al

The Board of County Commissioners of Mahoning County, Ohio, met in special session on the 17th day of September, 1952 at the office of County Commissioners with the following members present:

Fred A. Wagner
Thomas J. Carney

Mr. Carney moved the adoption of the following Resolution:

WHEREAS, On the 17th day of September 1952, the time heretofore fixed for view of the proposed improvement, we the Board of County Commissioners having jurisdiction in said matter, went upon the line of said proposed improvement and made personal view of the proposed route and termini thereof, and after full investigation and due consideration of all the facts and conditions pertaining thereto; therefore, be it

RESOLVED, That we do find and consider said improvement of sufficient public importance to instruct the County Engineer to make an accurate survey and plat of the same, and furnish an accurate and detailed description of the proposed improvement describing the center line and right of way lines thereof.

Said County Engineer shall also furnish an accurate and detailed description of each tract of land which he believes will be necessary to be taken in the event the proposed improvement be made, together with the name of each owner.

Said County Engineer shall also, at the time of making such survey set stakes at the termini of each right of way line and at all angles between such termini and at sufficient other points on the right of way lines so that the bounds of the proposed improvement may be discernible to property owners and other interested persons; and be it further

RESOLVED, That the said County Engineer be and he is hereby directed to make a report in writing to this Board, on or before the 17th day of September 1952, the date fixed for the final hearing, setting forth his opinion either for or against said proposed improvement,; said report shall be accompanied by said plat and detailed and accurate descriptions, and filed with the County Commissioners, and this cause is continued until said date.

Mr. Wagner seconded the Resolution and the roll being called upon its adoption, the vote resulted as follows:

Mr. Wagner: aye
Mr. Carney: aye
Mr. Bees: absent

Adopted the 17th day of September, 1952.

John C. Cox
Clerk, Board of County Commissioners,
Mahoning County, Ohio.

Jr. Vol. 40, Page # 771

REPORT OF COUNTY ENGINEER

IN THE MATTER OF THE
Vacating a part of Beechwood Drive
PUBLIC ROAD

County Engineer's Office,
Mahoning County, Ohio
September 17, 1952.

To the Board of County Commissioners of Mahoning County, Ohio.

The undersigned in obedience to your order dated Sept. 17, 1952, proceeded on the 17th day of September, 1952, to make an accurate survey and plat of the Public Road proposed to be improved, and respectfully submits the following report:

In the opinion of the undersigned the proposed vacation should be granted.

An accurate survey and plat, and an accurate and detailed description of each tract of land which the undersigned County Engineer believes will be necessary to be taken in the event the proposed improvement be made, together with the name of each owner, accompany this report and are made a part hereof.

An accurate and detailed description of the proposed improvement describing therein the center line and right of way lines follows:

Situated in G.L. 19 - 4th Div. of Boardman township, Mahoning County, Ohio, and recorded in Volume 31, Page 22, of Mahoning County Record of Plats in the Sonja Heights Plat No. 1; the portion to be vacated further described as follows:

Beginning at a point in the west right-of-way line of Grover Avenue, where the centerline of Beechwood Drive intersects the west right-of-way line of said Grover Avenue, thence N. 86 deg. 43' W along the centerline of said Beechwood Drive a distance of 319.72 feet to a point where the said centerline of Beechwood Drive intersects the east right-of-way line of Erie Street. Said Beechwood Drive is to be vacated 25 feet north and 25 feet south of the above described centerline.

The undersigned recommends the following changes in the proposed vacation which in his judgment should be made in the event the proposed vacation be granted, to wit:

Samuel Gould, Jr.
County Engineer of Mahoning County, Ohio.

RESOLUTION-GRANTING PROPOSED IMPROVEMENT
ORDERING RECORD, ETC.

IN THE MATTER OF THE
VACATING BEECHWOOD DRIVE
Public Road.
Petitioned for by: Patrick A. DelQuardi, et al.

Office of County Commissioners,
Mahoning County, Ohio.

The Board of County Commissioners of Mahoning County, Ohio, met in special session on the 17th day of September, 1952, at theoffice of County Commissioners with the following members present:

Fred A. Wagner
Thomas J. Carney

Mr. Carney moved the adoption of the following Resolution:

WHEREAS, This day this matter came on to be heard on the report, survey, plat and detailed and accurate descriptions as filed by the County Engineer, and said report having been read in open session, the Board proceeded with the hearing of testimony bearing upon the necessity of the said improvement for the public convenience or welfare and offered either for or against going forward with the proposed improvement by interested persons; and

WHEREAS, Said Board has considered said report and all the testimony offered, and all the facts and conditions pertaining to said matter; therefore, be it

RESOLVED, That said Board of County Commissioners do find said improvement will serve the public convenience and welfare; and be it further

RESOLVED, That said improvement as set forth and defined in said report, survey, plat and detailed and accurate descriptions as filed by the County Engineer be and the same is hereby granted and said road is hereby ordered vacated 50 feet in width;

Mr. Wagner seconded the Resolution and the roll being called upon its adoption the vote resulted as follows:

Mr. Wagner: Aye
Mr. Carney Aye
Mr. Bees Absent

Adopted the 22nd day of September, 1952.

John C. Cox
Clerk, Board of County Commissioners,
Mahoning County, Ohio.

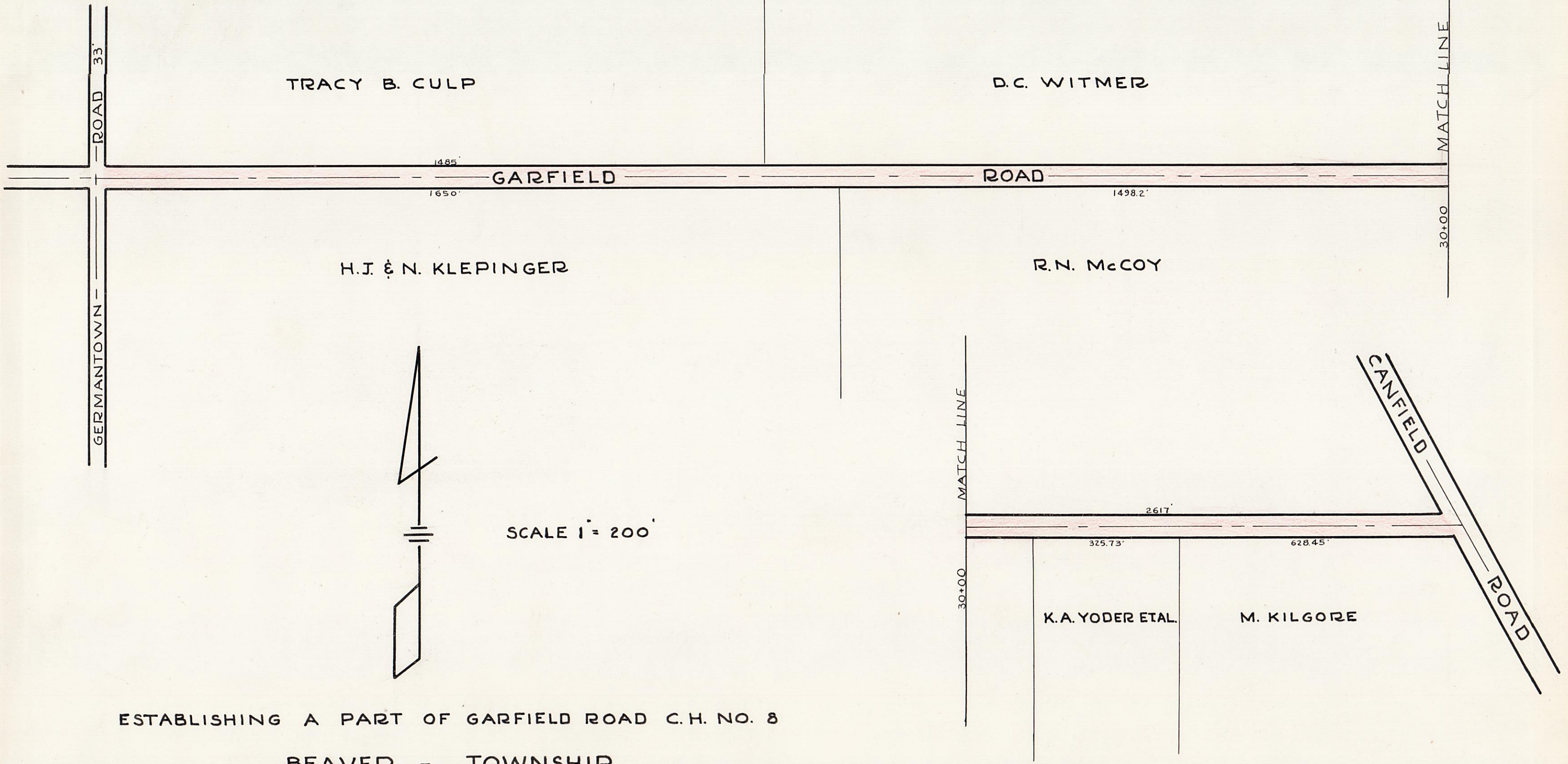

SCALE 1" = 200'

ESTABLISHING A PART OF GARFIELD ROAD C.H. NO. 8

BEAVER - TOWNSHIP

APPROVED OCTOBER 22,1952

187

PUBLIC ROAD PETITION

TO THE HONORABLE BOARD OF COUNTY COMMISSIONERS

Mahoning County, Ohio.
Youngstown, Ohio,
August 22, 1952.

The undersigned petitioners, freeholders of said County residing in the vicinity of the proposed improvement hereinafter described, respectfully represent that the public convenience and welfare require the establishing of a part of Garfield Road a Public Road on the line hereinafter described, and make application to you to institute and order proper proceedings in the premises for establishing such road, the same not being a road on the State Highway System.

The following is the general route and termini of said road:

Beginning at the intersection of the Garfield Road, C. H. # 8, with the Germantown Road, C. H. # 113, thence continuing along the proposed centerline in an easterly direction a distance of 4102.5 feet to the intersection with the centerline of the Columbiana-Canfield Road, S.R. #46 in Beaver Township. The proposed establishment shall have a right-of-way of 50 feet.

PETITIONERS' NAME	TAXING DISTRICT OF COUNTY IN WHICH PETITIONER OWNS REAL ESTATE
Francey B. Culp	North Lima School District
Raymond E. Lehman	Columbiana School District
Caleb Yoder	N. Lima & Columbiana School District
John A. Backstrom	Columbiana School District
H. P. McCoy Atty	808 Wick Bldg. Youngstown, O.
for Life Tenant Emma McCoy	
E. R. Hall	North Lima School District
W. H. Yoder	" "
Harry A. Osborn	" "
Littie V. Harte	" "
Earl E. Mort	" "
John S. Bieber	" "
Puline K. Martin	" "
Chas. R. Bieber	North Lima School District
Leo. E. Holloway	Columbiana School District
Raymond Elser	North Lima School District
Rollin Crouse	Columbiana School District

Jr. Vol. 40 Page 824

RESOLUTION- FIXING TIME AND PLACE OF VIEW AND OF FINAL HEARING AND NOTICE THEREOF ON PUBLIC ROAD PETITION.

IN THE MATTER OF THE
Establishing
A part of
PUBLIC ROAD.
Petitioned for by Francey B. Culp
, and others.

Office of County Commissioners,
Mahoning County, Ohio.

The Board of County Commissioners of Mahoning County, Ohio, met in regular session on the 29th day of September, 1952, at the office of County Commissioners with the following members present:

Fred A. Wagner
Thomas J. Carney
Tom R. Bees

Mr. Carney moved the adoption of the following Resolution:

WHEREAS, A Petition signed by at least twelve freeholders of the County residing in the vicinity of the proposed improvement has been presented to this Board of County Commissioners requesting said Board to establish a part of a Public Road as described therein; therefore, be it

RESOLVED, That the 22nd day of October, 1952, at 10:00 o'clock A. M. be fixed as the date when we will view the proposed improvement, on which date we will meet at Garfield Road and go over the line of said proposed improvement; and be it further

RESOLVED, That the 22nd day of October, 1952, at 1:30 o'clock P. M., be fixed as the date for a final hearing thereof, which hearing will be at the office of the Board; and be further

RESOLVED, That the Clerk of this Board be and he is hereby directed to give notice of the time and place for both such view and hearing by publication once a week for two consecutive weeks in the Youngstown Vindicator a newspaper published and having general circulation in the County, which said notice shall also state briefly the character of said proposed improvement.

Mr. Bees seconded the Resolution and the roll being called upon its adoption, the vote resulted as follows:

Mr. Wagner: aye
Mr. Carney: aye
Mr. Bees: aye

Adopted the 29th day of September, 1952.

John C. Cox
Clerk, Board of County Commissioners,
Mahoning County, Ohio.

Jr. Vol. 40 Page 824.

NOTICE OF TIME AND PLACE OF VIEW AND OF FINAL HEARING
Establishing A Public Road

Notice is hereby given that there is before the Board of County Commissioners of Mahoning County, Ohio, the matter of establishing a part of a public Road on the line hereinafter described, known as the Garfield Rd. the general route and termini of which Road are as follows: Beginning at the intersection of the Garfield Road, C. H. # 8, with the Germantown Road, C. H. #113, thence continuing along the proposed centerline in an easterly direction a distance of 4102.5 feet to the intersection with the centerline of the Columbiana-Canfield Road, S. R. #46, in Beaver Township. The proposed establishement shall have a right-of-way of 50 feet.

Said Board of County Commissioners has fixed the 22nd day of October, 1952, at 10:00 o'clock A. M., as the date when and Garfield Road as the place where said Board will view the proposed improvement, and has also fixed the 22nd day of October 1952, at 1:30 o'clock P. M., at their office in the Court House of said County, in Youngstown, Ohio, as the time and place for the final hearing on said proposed improvement.

By Order of the Board of County Commissioners,
Mahoning County, Ohio.
John C. Cox, Clerk.

Jr. Vol. 40 Page # 825.

THE STATE OF OHIO)
Mahoning County)

PROOF OF PUBLICATION

Personally appeared before the undersigned authority, Roseann Eddy, of The Vindicator Printing Company, publishers of the Youngstown Vindicator and Telegram, a newspaper printed and of general circulation in said County, and State, and being duly sworn, on her oath deposes and says that the notice hereto attached was published for 2 consecutive weeks and that insertions were as follows:

Oct. 8, 1952, Oct. 15, 1952,

Rose Ann Eddy

Advertisement.$---------
Affidavit $---------
Total $ 18.62

Sworn to and subscribed before me this 6th day of Nov. A. D. 1952.

Thomas P. Prosser, Jr.Notary Public
My commission expires Oct. 19,1954.

NOTICE OF TIME AND PLACE OF VIEW AND OF FINAL HEARING
ESTABLISHING A PUBLIC ROAD

Notice is hereby given that there is before the Board of County Commissioners of Mahoning County, Ohio, the matter of establishing a part of a Public Road on the line hereinafter described, known as the Garfield Road, the general route and termini of which Road are as follows:

Beginning at the intersection of the Garfield Road, C. H. No. 8, with the Germantown Rd. C. H. No. 113, thence continuing along the proposed centerline in an easterly direction a distance of 4102.5 feet to the intersection with the centerline of the Columbiana-Canfield Road, S. R. No. 46, in Beaver Township. The proposed establishment shall have a right-of-way of 50 feet.

Said Board of County Commissioners has fixed the 22nd day of October, 1952, at 10:00 o'clock A. M., as the date when and Garfield Road as the place where said Board will view the proposed improvement, and has also fixed the 22nd day of October, 1952, at 1:30 o'clock P. M. at their office in the Court House of said County in Youngstown, Ohio, as the time and place for the final hearing on said proposed improvement.

By order of the Board of County Commissioners, Mahoning County, Ohio.

John C. Cox,
Clerk.

RESOLUTION-UPON VIEW OF PROPOSED IMPROVEMENT
Order To County Engineer.

IN THE MATTER OF THE
Establishing a part of
Garfield Road
PUBLIC ROAD
Petitioned for by:
Francey B. Culp et al

Office of County Commissioners
Mahoning County, Ohio.

The Board of County Commissioners of Mahoning County, Ohio, met in special session on the 22nd day of October, 1952, at the office of County Commissioners with the following members present:

Fred A. Wagner
Thomas J. Carney
Tom R. Bees

Mr. Carney moved the adoption of the following Resolution:
WHEREAS, On the 22nd day of October, 1952, the time heretofore fixed for view of the proposed

improvement, we, the Board of County Commissioners having jurisdiction in said matter, went upon the line of said proposed improvement and made personal view of the proposed route and termini thereof and after full investigation and due consideration of all the facts and conditions pertaining thereto; therefore, be it

RESOLVED, That we do find and consider said improvement of sufficient public importance to instruct the County Engineer to make an accurate survey and plat of the same, and furnish an accurate and detailed description of the proposed improvement describing the center line and right of way lines thereof.

RESOLVED, That the said County Engineer be and he is hereby directed to make a report in writing to this Board, on or before the 22nd day of October, 1952, the date fixed for the final hearing, setting forth his opinion either for or against said proposed improvement, and the width to which said improvement shall be opened, which shall not be less than thirty feet; said report shall be accompanied by said plat and detailed and accurate descriptions, and filed with the County Commissiones, and this cause is continued until said date.

Mr. Bees seconded the Resolution and the roll being called upon its adoption the vote resulted as follows:

Mr. Wagner@ aye
Mr. Carney: aye
Mr. Bees: aye

Adopted the 22nd day of October, 1952.

John C. Cox,
Clerk, Board of County Commissioners,
County, Ohio.

REPORT OF COUNTY ENGINEER

IN THE MATTER OF THE
Establishing a part of
Garfield Road
PUBLIC ROAD

County Engineer's Office,
Mahoning County, Ohio.
October 22, 1952.

To the Board of County Commissioners of Mahoning County, Ohio:

The undersigned in obedience to your order dated October 22, 1952, proceeded on the 22nd day of October, 1952, to make an accurate survey and plat of the Public Road proposed to be improved, and respectfully submits the following report:

In the opinion of the undersigned the proposed improvement should be granted.

The width to which said improvement should be opened is -----feet.

An accurate survey and plat, and an accurate and detailed description of each tract of land which the undersigned County, Engineer believes will be necessary to be taken in the event the proposed improvement be made, together with the name of each owner, accompany this report and are made a part hereof.

An accurate and detailed description of the proposed improvement describing therein the center line and right of way lines follows:

Beginning at the intersection of the Garfield Road, C. H. #8, with the Germantown Road, C. H. #113, thence continuing along the proposed centerline in an easterly direction a distance of 4102.5 feet to the intersection with the centerline of the Columbiana-Canfield Road, S.R. #46, in Beaver Township.

The proposed establishment shall have a right-of-way of 50 feet.

Jr. Vol.40,Page 826.

Samuel Gould, Jr.
County Engineer of Mahoning Co.O

RESOLUTION-GRANTING PROPOSED IMPROVEMENT
Ordering Record, etc.

IN THE MATTER OF THE
Establishing a part of Garfield Road
Public Road.

Office of County Commissioners,
Mahoning County, Ohio.

The Board of County Commissioners of Mahoning County, Ohio, met in special session on the 22nd day of October, 1952, at the office of County Commissioners with the following members present:

Fred A. Wagner
Thomas J. Carney
Tom R. Bees

Mr. Carney moved the adoption of the following Resolution:

WHEREAS, This day this matter came on to be heard on the report, survey, plat and detailed and accurate descriptions as filed by the County Enginner, and said report having been read in open session, the Board proceeded with the hearing of testimony bearing upon the necessity of the said improvement for the public convenience or welfare and offered either for or against going forward with the proposed improvement by interested persons; and

WHEREAS, Said Board has considered said report and all the testimony offered, and all the facts and conditions pertaining to said matter; therefore, be it

RESOLVED, That said Board of County Commissioners do find said improvement will serve the public convenience and welfare; and be it further

RESOLVED, That said improvement as set forth and defined in said report, survey, plat and detailed and accurate descriptions as filed by the County Engineer be and the same is hereby granted and said road is hereby ordered established with a right-of-way of 50 feet.

Mr. Bees seconded the Resolution and the roll being called upon its adoption the vote resulted as follows:

Mr. Wagner: aye
Mr. Carney: aye
Mr. Bees: aye

Adopted the 22nd day of October, 1952.

John C. Cox,
Clerk, Board of County Commissioners,
Mahoning County, Ohio.

Vol. 40 Page 826.

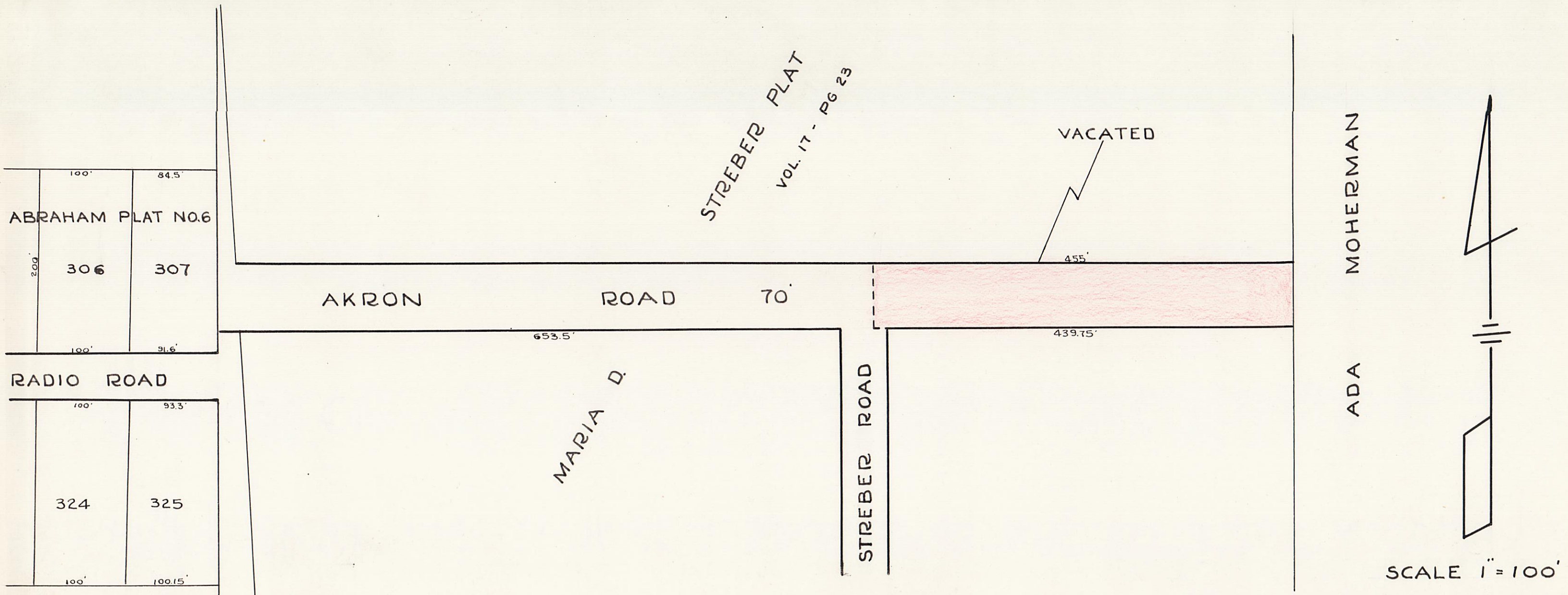

VACATING A PART OF AKRON ROAD - TRACT 6 AND GREAT LOT 7

AUSTINTOWN - TOWNSHIP

APPROVED OCTOBER 22, 1952

193

PUBLIC ROAD PETITION

Youngstown, Ohio, August 1952.

To the Honorable Board of County Commissioners of Mahoning County, Ohio:

The undersigned petitioners, freeholders of said County residing in the vicinity of the proposed improvement hereinafter described, respectfully represent that the public convenience and welfare require the vacating of Akron Road a Public Road on the line hereinafter described and make application to you to institute and order proper proceedings in the premises, for vacating such road, the same not being a road on the State Highway System.

The following is the general route and termini of said road:
Beginning at and described on attached sketch;
as shown and recorded in the Rebecca Williams Plat, Vol. 15, Page 28 and located in Tract 6 and Great Lot 7 of Austintown Township.

Virginia A. Abraham	Rebecca Williams Subdivision Lots #31&32
Jack Kolesar	5486 Radio Rd.
Catherine Kolesar	"
Harriet Patricia Layshon	5496 Radio Rd.
John & Mary Helen Kulick Jr.	209 Canfield Niles Rd.
Marie Hamner	231 N. Niles Canfield Rd.
Charles E. Prossick	5434 Radio Rd.
Florence A. Prossick	"
Robert B. Johns	5428 Radio Rd.
Adrienne M. Johns	"
Frank Lapushansky	4543 Mahoning Ave.
Catherine Lapushansky	"
Sam & Anne Zitello	Rockwell Rd.
George R. Ceteras	4923 Rockwell Rd.
R. & Olga Pabst	5102 RockwellRd.
Dale & Mary Louise Bofand	5111 Rockwell Rd.
Nora T. Black	253 Rockwell Rd.
Otto P. Bogner	"
Lilas Bogner	"
George Wakeford	"
Ethel Wakeford	253 Rockwell Rd.
Arthur D. Shea	5086 Rockwell Rd.
Edna Wakeford	5149 Rockwell Rd.
Connie Hovanac	4921 Rockwell Rd.
Irene Reilerp	5074 Rockwell Rd.
Ann Koviar	4964 Norquest Blvd.
Irene Jakubec	5019 Norquest Blvd.
Mr. Robert Zonner	5082 Norquest Blvd.
Mrs James Miller	4872 Norquest Blvd.
Miss Ann Hennik	4891 Norquest Blvd.
Marian A. Welken	5461 Norquest Blvd.
John Crenko	5103 Rockwell Rd.
John & Helen Varge	Rockwell Rd.
John & Alverda Grope	5360 Rockwell Rd.
John Henik	4891 Norquest Blvd.

Jr. Vol. 40 Page # 827

Situated in the Township of Austintown, County of Mahoning and State of Ohio and being known as Akron Road, as shown in the Rebecca Williams as recorded in Mahoning County Record of Plats Volume 15, Page 28, bounded and described as follows:

Beginning at a point in the westerly line of the Rebecca Williams Plat, thence easterly along the center line of Akron Road a distance of 455 feet to the westerly line lands now or formerly owned by Ada Moherman, land Akron Road was platted 70 feet wide.

RESOLUTION-FIXING TIME AND PLACE OF VIEW AND OF FINAL HEARING AND NOTICE THEREOF ON PUBLIC ROAD PETITION.

IN THE MATTER OF THE
Vacating Akron Road
Public Road.
Petitioned for by Virginia A. Abraham.
....., and others.

Office of County Commissioners,
Mahoning County, Ohio.

The Board of County Commissioners of Mahoning County, Ohio, met in regular session on the 29th day of September, 1952, at the office of County Commissioners with the following members present:

Fred A. Wagner
Thomas J. Carney
Tom R. Bees

Mr. Bees moved the adoption of the following Resolution:

WHEREAS, A Petition signed by at least twelve freeholders of the County residing in the vicinity of the proposed improvement has been presented to this Board of County Commissioners requesting said Board to vacate a Public Road as described therein; therefore, be it

RESOLVED, That the 22nd day of October, 1952, at 11:00 o'clock A. M., fixed as the date when we will view the proposed improvement, on which date we will meet at Akron Road and go over the line of said proposed improvement; and be it further

RESOLVED, That the 22nd day of October, 1952, at 2:30 o'clock P. M., fixed as the date for a final hearing hereof, which hearing will be at the office of the Board; and be it further

RESOLVED, That the Clerk of this Board be and he is hereby directed to give notice of the time and place for both such view and hearing by publication once a week for two consecutive weeks in the Youngstown Vindicator a newspaper published and having general circulation in the County, which said notice shall also state briefly the character of said proposed improvement.

Mr. Carney seconded the Resolution and the roll being called upon its adoption, the vote resulted as follows:

Mr. Wagner: aye
Mr. Carney: aye
Mr. Bees: aye

Adopted the 29th day of September, 1952.

John C. Cox
Clerk, Board of County Commissioners,
Mahoning County, Ohio.

Jr. Vol. 40, Page # 827.

NOTICE OF TIME AND PLACE OF VIEW AND OF FINAL HEARING
Vacating a Public Road
(By Publication)

Notice is hereby given that there is before the Board of County Commissioners of Mahoning County, Ohio, the matter of vacating a Public Road on the line hereinafter described,known as the Akron Road, the general route and termini of which Road are as follows: Beginning at a point on the Westerly line of the Rebecca Williams Plat, thence easterly along the center line of Akron Road a distance of 455 feet tothe westerly line lands now or formerly owned by Ada Moherman; and the above road being located in the Township of Austintown, recorded in Mahoning County Record of Plats Volume 15, Page 28.

Said Board of County Commissioners has fixed the 22nd day of October, 1952, at 11:00 o'clock A. M., as the date when and Akron Road as the place where said Board will view the proposed improvement, and has also fixed the 22nd day of October, 1952, at 2:30 o'clock P. M. at their office inthe Court House of said County, in Youngstown, Ohio, as the time and place for the final hearing on said proposed improvement.

By Order of the Board of County
Commissioners, Mahoning County, Ohio.
John C. Cox, Clerk.

Jr. Vol. 40, Page 828.

THE SATE OF OHIO
Mahoning County

PROOF OF PUBLICATION

Personally appeared before the undersigned authority, Reseann Eddy, of the Vindicator Printing Company, publishers of the Youngstown Vindicator and Telegram, a newspaper printed and of general circulation in said County, and State, and being duly sworn,on her oath deposes and says that the notice hereto attached was published for 2 consecutive weeks and that insertions were as follows:
Oct. 8, 1952, 1952; Sworn to and subscribed before me this 6th day of Nov.A.D. 1952.

Thomas P. Prosser, Jr. Notary Public
Rose Ann Eddy

Advertisement.
Affidavit
Total $ 17.64

LEGAL NOTICE

Notice of time and Place of view and of final hearing-vacating a Public Road.

Notice is hereby given that there is before the Board of County Commissioners of Mahoning County, Ohio, the matter of vacating a Public Road on the line hereinafter described, known as the Akron Road, the general route and termini of which Road are as follows; Beginning at a point on the westerly line of the Rebecca Williams Plat, thence easterly along the center line of Akron Road a distance of 455 feet to the westerly line of lands now or formerly owned by Ada Moherman; and the above road being located in the Township of Austintown, recorded in Mahoning County Record of Plats Volume 15, Page 28.

Said Board of County Commissioners has fixed the 22nd day of October, 1952 at 11:oo o'clock A. M., as the date when and Akron Road as the place where said Board will view the proposed improvement, and has also fixed the 22nd day of October, 1952, at 2:30 o'clock P.M., at their office in the Court House of said County, in Youngstown, Ohio, as the time and place for the final hearing on said proposed improvement.

By order of the Board of County Commissioners Mahoning County, Ohio.

John C. Cox, Clerk.

RESOLUTION-UPON VIEW OF PROPOSED IMPROVEMENT
Order to County Engineer.

IN THE MATTER OF THE
Vacating Akron Road

Office of County Commissioners
Mahoning County, Ohio.

Public Road.
Petitioned for by:
Virginia A. Abraham et al

The Board of County Commissioners of Mahoning County, Ohio, met in special session on the 22nd day of October, 1952, at the office of County Commissioners with the following members present:

Fred A. Wagner
Thomas J.Carney
Tom R. Bees

Mr. Carney moved the adoption of the following Resolution:

WHEREAS, On the 22nd day of October, 1952, the time heretofore fixed for view of the proposed improvement, we, the Board of County Commissioners having jurisdiction in said matter, went upon the line of said proposed improvement and made personal view of the proposed route and termini thereof, and after full investigation and due consideration of all the facts and conditions pertaining thereto; therefore, be it

RESOLVED, That we do find and consider said improvement of sufficient public importance to instruct the County Engineer to make an accurate survey and plat of the same, and furnish an accurate and detailed description of the proposed improvement describing the center line and right of way lines thereof.

RESOLVED, That the said County Engineer be and he is hereby directed to make a report in writing to this Board, on or before the 22nd day of October, 1952, the date fixed for the final hearing, setting forth his opinion either for or against said proposed improvement, said report shall be accompanied by said plat and detailed and accurate descriptions, and filed with the County Commissioners and this cause is continued until said date.

Mr. Bees seconded the Resolution and the roll being called upon its adoption, the vote resulted as follows:

Mr. Wagner: aye
Mr. Carney: aye
Mr. Bees: aye

Adopted the 22nd day of October, 1952.

John C. Cox,
Clerk, Board of County Commissioners,
Mahoning County, Ohio.

Jr. Vol. 40 Page 828.

REPORT OF COUNTY ENGINEER

IN THE MATTER OF THE
Vacating Akron Road

County Engineer's Office,
Mahoning County, Ohio.

Public Road.

To the Board of County Commissioners of Mahoning County, Ohio:

The undersigned in obedience to your order dated October 22, 1952, proceeded on the 22nd day of October, 1952, to make an accurate survey and plat of the Public Road proposed to be improved and respectfully submits the following report:

In the opinion of the undersigned the proposed improvement should be granted.

The width to which said improvement should be opened is feet

An accurate survey and plat, and an accurate and detailed description of each tract of land which the undersigned County Engineer believes will be necessary to be taken in the event the proposed improvement be made, together with the name of each owner, accompany this report and are made a part hereof.

An accurate and detailed description of the proposed improvement describing therein the center line and right of way lines follows:

Situated in the Township of Austintown, County of Mahoning and State of Ohio and being known as Akron Road, as shown in the Rebecca Williams Plat as recorded in Mahoning County Record of Plats Volume 15, Page 28, bounded and described as follows:

Beginning at a point in the westerly line of the Rebecca Williams Plat, thence easterly along the center line of Akron Road a distance of 455 feet 45 & 3.33 to the westerly line lands now or formerly owned by Ada Moherman, and the above road being located in the Township of Austintown, recorded in Mahoning County Record of Plats Volume 15, Page 28.

Samuel Gould, Jr.
County Engineer of Mahoning,County, Ohio.

Jr. Vol. 40, Page 829.

RESOLUTION-GRANTING PROPOSED IMPROVEMENT
Ordering Record, etc.

IN THE MATTER OF THE
Vacating Akron Road

Office of County Commissioners,
Mahoning County, Ohio.

Public Road.

The Board of County Commissioners of Mahoning County, Ohio, met in special session on the 22nd day of October, 1952, at the office of County Commissioners with the following members present:

Fred A. Wagner
Thomas J. Carney
Tom R. Bees.

Mr. Carney moved the adoption of the following Resolution:

WHEREAS, This day this matter came on to be heard on the report, survey, plat and detailed and accurate descriptions as filed by the County Engineer, and said report having been read in open session, the Board proceeded with the hearing of testimony bearing upon the necessity of the said improvement for the public convenience or welfare and offered either for or against going forward with the proposed improvement by interested persons; and

WHEREAS, Said Board has considered said report and all the testimony offered, and all the facts and conditions pertaining to said matter; therefore, be it

RESOLVED, That said Board of County Commissioners do find said improvement will serve the public convenience and welfare; and be it further

Mr. Bees seconded the Resolution and the roll being called upon its adoption the vote resulted as follows:

Mr. Wagner: aye
Mr. Carney: aye
Mr. Bees: aye

Adopted the 22nd day of October, 1952.

John C. Cox,
Clerk, Board of County Commissioners,
Mahoning County, Ohio.

Jr. Vol. 40, Page 829.

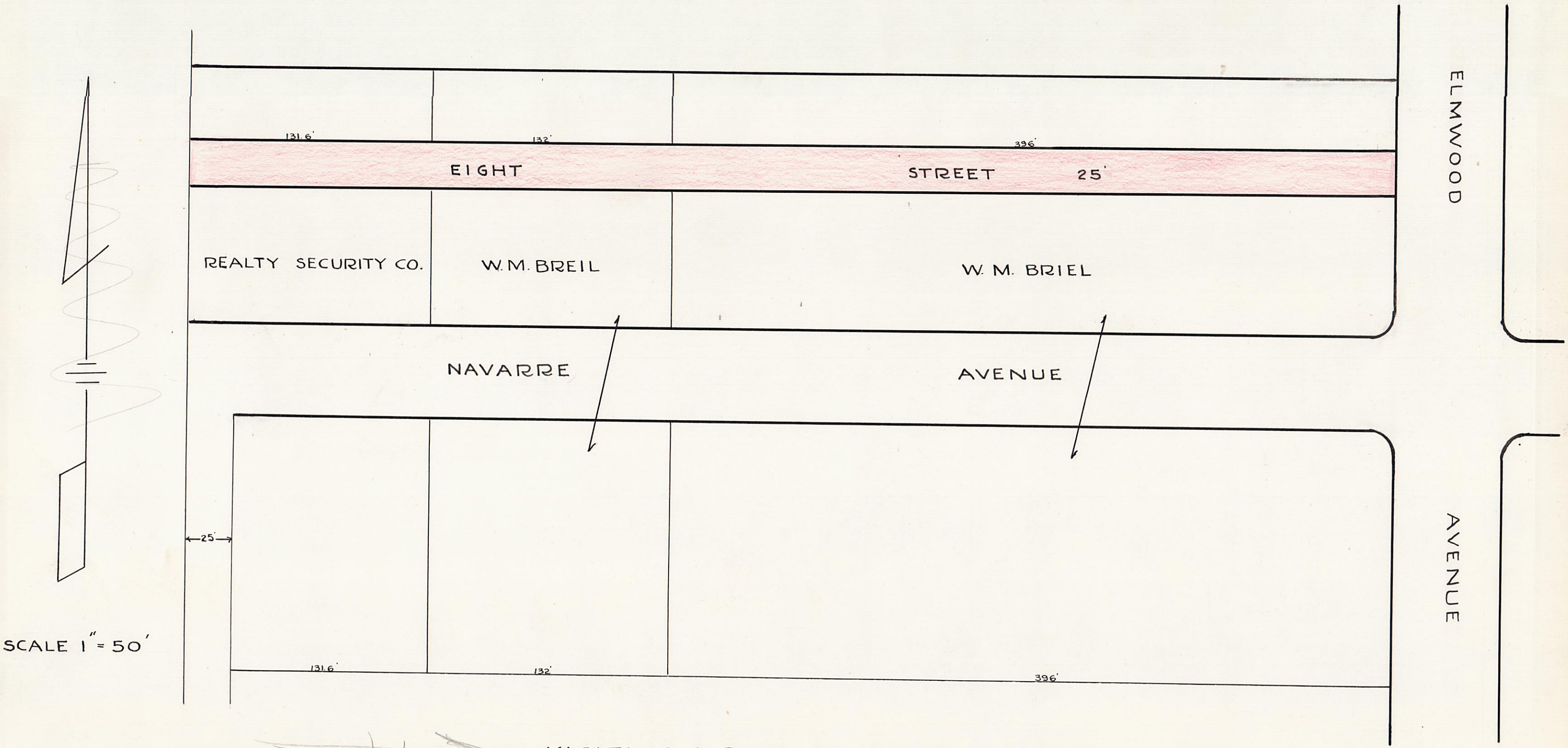

VACATING A PART OF EIGHT STREET

AUSTINTOWN - TOWNSHIP

APPROVED FEBRUARY 17, 1953

1699

PUBLIC ROAD PETITION

Youngstown, Ohio, Mahoning County, Ohio.

To the Honorable Board of County Commissioners of Mahoning County, Ohio:

The undersigned petitioners, freeholders of said County residing in the vicinity of the proposed improvement hereinafter described, respectfully represent that the public convenience and welfare require the vacating of a part of Eighth Street a Public Road on the line hereinafter described, and make application to you to institute and order proper proceedings in the premises for vacating such road, the same not being a road on the State Highway System.

The following is the general route and termini of said road:

Beginning at a point on the south line of Elmwood Avenue, which is 571.68 feet from the intersection of the south line of Elmwood Avenue with the west line of Forest Hill Drive, south 3 deg. - 20' west, a distance of 659.6 feet; thence north 86 deg. - 01' west, a distance of 25 feet; thence north 3 deg - 20' east, a distance of 659.6 feet to the south line of Elmwood Avenue; thence 86 deg - 01' east, a distance of 25 feet to the point of beginning.

The portion of Eighth Street which is described above is shown as dedicated in Volume 21, Pages 5 and 6 of Mahoning County Records of Plats.

PETITIONERS' NAMES	TAXING DISTRICT OF COUNTY IN WHICH PETITIONER OWNS REAL ESTATE
W. M. Briel	Austintown
S. A. Bowser	"
Dora V. Bowser	"
Earl R. McCleery,Jr.	"
Hazel M. McCleery	"
William J. Bowser	"
Sylvia E. Bowser	"
Minnie O Hara	"
Robert E. Bullard	" Ohio
Cecilia V. Bullard	"
Michael Bokesch	"
Elsa M. Bokesch	"
Boris Yakemoff	"
Mrs Jennie Julian	"

Jr. Vol. 41, Page 96.

RESOLUTION-FIXING TIME AND PLACE OF VIEW AND OF FINAL HEARING AND NOTICE THEREOF ON PUBLIC ROAD PETITION

IN THE MATTER OF THE
Vacating a part of Eighth Street

Office of County Commissioners,
Mahoning County, Ohio.

PUBLIC ROAD
Petitioned for by W. M. Briel et al

The Board of County Commissioners of Mahoning County, Ohio, met in regular session on the 12th day of January, 1953, at the office of County Commissioners with the following members present:

Thomas J. Carney
Fred A. Wagner
Edw. J. Gilronan

Mr. Wagner moved the adoption of the following Resolution:

WHEREAS, A Petition signed by at least twelve freeholders of the County Residing in the vicinity of the proposed improvement has been presented to this Board of County Commissioners requesting said Board to vacate a part of a Public Road as described therein; therefore, be it

RESOLVED, That the 10th day of February, 1953, at 11:00 o'clock A. M., be fixed as the date when we will meet at Eighth Street and go over the line of said proposed improvement; and be it further

RESOLVED, That the 17th day of February, 1953, at 10:00 o'clock A. M., be fixed as the date for a final hearing thereof, which hearing will be at the office of the Board; and be it further

RESOLVED, That the Clerk of this Board be and he is hereby directed to give notice of the time and place for both such view and hearing by publication once a week for two consecutive weeks in the Youngstown Vindicator a newspaper published and having general circulation in the County, which said notice shall also state briefly the character of said proposed improvement.

Mr. Gilronan seconded the Resolution and the roll being called upon its adoption, the vote resulted as follows:

Mr. Carney: aye
Mr. Wagner: aye
Mr. Gilronan: aye

Adopted the 12th day of January 1953.

John C. Cox,
Clerk, Board of County Commissioners,
Mahoning County Commissioners.
Mahoning County, Ohio.

Jr. Vol. 41 Page 96

NOTICE OF TIME AND PLACE OF VIEW AND OF FINAL HEARING
Vacating a part of PUBLIC ROAD
(BY Publication)

Notice is hereby given that there is before the Board of County Commissioners of Mahoning County, Ohio, the matter of vacating a part of a Public Road on the line hereinafter described, known as the Eighth Street, the general route and termini of which Road are as follows: Beginning at a point on the south line of Elmwood Avenue which is 571.68 feet from the intersection of the south line of of Elmwood Avenue with the west line of Forest Hill Drive, south 3 deg. - 20' west, a distance of 659.6 feet; thence north 86 deg. - 01' west, a distance of 25 feet; thence north 3 deg. - 20' east, a distance of 659.6 feet to the south line of Elmwood Avenue; thence 86 deg. - 1 ol' East, a distance of 25 feet to the point of beginning.

The portion of Eighth Street which is described above is shown as dedicated in Volume 21 Pages 5 and 6 of Mahoning County Records of plats.

Said Board of County Commissioners has fixed the 10th day of February, 1953, at 11:00 o'clock A. M., as the date when and Eighth Street as the place where said Board will view the proposed improvement, and has also fixed the 17th day of February 1953, at 10:00 o'clock A.M, at their office in the Court House of said County, in Youngstown, Ohio, as the time and place for the final hearing on said proposed improvement.

By Order of the Board of County Commissioners,

Mahoning County, Ohio.
John C. Cox, Clerk.

Jr. Vol. 41, Page 97.

THE STATE OF OHIO
Mahoning County

PROOF OF PUBLICATION

Personally appeared before the undersigned authority, Reseann Eddy, of The Vindicator Printing Company, publishers of the Youngstown Vindicator and Telegram, a newspaper printed and of general circulation in said County, and State, and being duly sworn, on her oath deposes and says that the notice hereto attached was published for 2 consecutive weeks and that insertions were as follows:

Jan. 26, 1953; Feb. 2, 1953;

Rose Ann Eddy

Advertisement $
Affidavit $
Total $ 21.56

Sworn to and subscribed before me this 13th day of Feb. A. D. 1953.

Thomas P. Prosser, Jr. Notary Public
My commision expires Oct. 19, 1954.

LEGAL NOTICE
NOTICE OF TIME AND PLACE OF VIEW AND FINAL HEARING - VACATING A PART OF A PUBLIC ROAD.

Notice is hereby given that there is before the Board of County Commissioners of Mahoning County, Ohio, the matter of vacating a part of of a Public Road on the line hereinafter known as Eighth Street the general route and termini of which Street are as follows:

Beginning at a point on the south line of Elmwood Avenue which is 571.68 feet from the intersection of the south line of Elmwood Avenue with the west line of Forest Hill Drive, south 3 deg. -20' west, a distance of 659.6 feet; thence north 86 deg. -ol' west, a distance of 25 feet; thence north 3 deg. - 20' east, a distance of 659.6 feet to the south line of Elmwood Avenue; thence 86 deg-01' east a distannce of 25 feet to the point of beginning.

The point of Eighth Street which is described above is shown as dedicated in Volume 21, Pages 5 and 6 of Mahoning County Record of plats.

Said Board of County Commissioners has fixed the 10th day of February, 1953, at 11:00 o'clock A. M. as the date when and Eighth Street as the place where said Board will view the proposed improvement, and has also fixed the 17th day of February, 1953, at 10:00 o'clock A. M. at their office in the Court House of said County in Youngstown, Ohio as the time and place for the final hearing on siad proposed improvment.

By Order of the Board of County Commissioners, Mahoning County, Ohio.

John C. Cox,
Clerk.

RESOLUTION-UPON VIEW OF PROPOSED IMPROVEMENT

Order to County Engineer

IN THE MATTER OF THE
Vacating a part of
Eighth Street
PUBLIC ROAD

Office of County Commissioners
Mahoning County, Ohio.

Petitioned for by:
W. M. Briel et al

The Board of County Commissioners of Mahoning County, Ohio, met in special session on the 10th day of February, 1953, at the office of County Commissioners with the following members present:

Fred A. Wagner
Edw. J. Gilronan

Mr. Wagner moved the adoption of the following Resolution:
WHEREAS, On the 10th day of February, 1953, the time heretofore fixed for view of the proposed improvement, we, the Board of County commissioners having jurisdiction in said matter, went upon the line of said proposed improvement and made personal view of the proposed route and termini thereof, and after full investigation and due consideraion of all the facts and conditions pertainint thereto; therefore, be it

RESOLVED, That we do find and consider said improvement of sufficient public importance to instruct the County Engineer to make an accurate survey and plat of the same, and furnish an accurate and detailed description of the proposed improvement describing the center line and right of way lines thereof.

Said County Engineer shall also furnish an accurate and detailed description of each tract of land which he believes will be necessary to be taken in the event the proposed improvemtn be made, together with the name of each owner.

Said County Engineer shall also, at the time of making such survey, set stakes at sufficient other points on the right of way lines so that the bounds of the proposed improvement may be discernible to property owners and other interested persons; and be it further

RESOLVED, That the said County Engineer be and he is hereby directed to make a report in writing to this Board, on or before the 17th day of February, 1953, the date fixed for the final hearing, setting forth his opinion either for or against said proposed improvement, and the width to which said improvement shall be opened, which shall not be less than thirty feet; said report shall be accompanied by said plat and detailed and accurate description, and filed with the County Commissioners, and this cause is continued until said date.

Mr. Gilronan seconded the Resolution and the roll being called upon its adoption, the vote resulted as follows:

Mr. Carney: absent
Mr. Wagner: aye
Mr. Gilronan: aye

Adopted the 10th day of February, 1953.

John C. Cox,
Clerk, Board of County Commissioners,
Mahoning County, Ohio.

Jr. Vol. 41, Page 97 & 98

REPORT OF COUNTY ENGINEER

IN THE MATTER OF THE
Vacating Eight St.
Public Road

County Engineer's Office,
Mahoning County, Ohio.
February 16th, 1953.

To the Board of County Commissioners of Mahoning County, Ohio:

The undersigned in obediende to your order dated February 10th, 1953, proceeded on the 16th day of February, 1953, to make an accurate survey and plat of the Public Road proposed to be improved, and respectfully submits the following report:

In the opinion of the undersigned the proposed vacating should be granted.

The width to which said improvement should be vacated is 25 feet.

An accurate survey and plat, and an accurate and detailed description of each tract of land which the undersigned County Engineer believes will be necessary to be taken in the event the proposed improvement be made, together with the name of each owner, accompany this report and are made a part hereof.

An accurate and detailed description of the proposed vacating describing therein the center line and right of way lines follows: At a point on the south line of Elmwood Ave, which point is 571.58 feet westerly from the intersection of the south line of Elmwood Ave with the west line of Forest Hill Drive; thence S. 3 deg. 20' W a distance of 659.6 feet to a point; thence N 81 deg. -01' W a distance of 25 feet to a point; thence N. 3 deg -20' E a distance of 659.6 feet to a point on the south line of Elmwood Ave; thence N. 86 deg. - 01' E along the south line of Elmwood Ave., a distance of 25 feet to the point of beginning. The width of the vacation of said Eighth Street is 25 feet.

The undersigned recommends the following changes in the proposed improvement which in his judgment should be made in the event the proposed improvement be granted, to wit: It is the opinion of the County Engineer that the said Eighth Street should be vacated.

The land vacated shall revert back to the abutting property owners, which in this case is W. M. Breil who owns the land on both sides of the said Eigth Street.

Samuel Gould, Jr.
County Engineer of Mahoning County, Ohio.

Jr. Vol. 41 - Page 98

RESOLUTION-GRANTING PROPOSED IMPROVEMENT, Ordering Record, etc.

IN THE MATTER OF THE
VACATING OF EIGHT STREET

Office of County Commissioners
Mahoning County, Ohio.

Public Road.
Petitioned for by: W. M. Briel et al

The Board of County Commissioners of Mahoning County, Ohio, met in special session on the 17th day of February, 1953, at the office of County Commissioners with the following members present:

Fred A. Wagner
Edw. J. Gilronan

Mr. Wagner moved the adoption of the following Resolution:

WHEREAS, This day this matter came on to be heard on the report, survey, plat and detailed and accurate descriptions as filed by the County Engineer, and said report having been read in open session, the Board proceeded with the hearing of testimony bearing upon the necessity of the said improvement for the public convenience or welfare and offered either for or against going forward with the proposed improvement by interested persons; and

WHEREAS, Said Board has considered said report and all the testimony offered, and all the facts and conditions pertaining to said matter; therefore, be it

RESOLVED, That said Board of County Commissioners do find said improvement will serve the public convenience and welfare; and be it further

RESOLVED, That said improvement as set forth and defined in said report, survey, plat and detailed and accurate descriptions as filed by the County Engineer be and the same is hereby granted and said road is hereby ordered Vacated Twenty-five (25)

Mr. Gilronan seconded the Resolution and the roll being called upon its adoption the vote resulted as follows:

Mr. Carney: absent
Mr. Wagner: aye
Mr. Gilronan: aye

Adopted the 17th day of February, 1953.

John C. Cox
Clerk, Board of County Commissioners,
Mahoning County, Ohio.

Jr. Vol. 41, Page 99

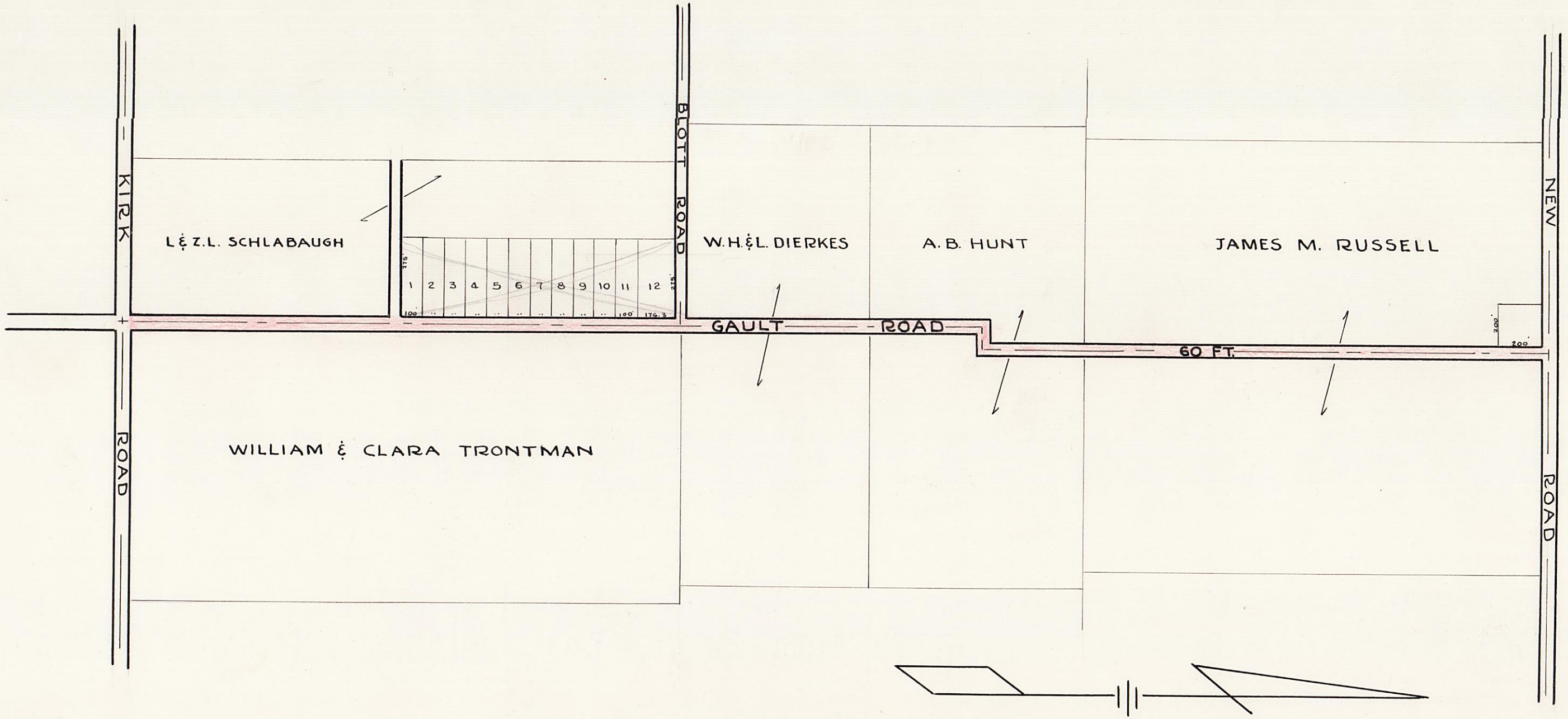

WIDENING A PART OF GAULT ROAD C.H. NO. 73 TO 60 FT. R/W

JACKSON - TOWNSHIP

APPROVED MARCH 7, 1953

205

RESOLUTION

Widening a PUBLIC ROAD WITHOUT PETITION
AND FIXING TIME OF VIEW AND FINAL HEARING

Office of the Board of County Commissioners,
Mahoning County, Ohio.

The Board of County Commissioners of Mahoning County, Ohio, Ohio, met in regular session on the 2nd day of February, 1953, at the office of County Commissioners with the following members present:

Thomas J. Carney

Edw. J. Gilronan

Mr. Gilronan moved the adoption of the following Resolution:

WHEREAS, This Board of County Commissioners is of the opinion that it will be for the public convenience or welfare to widen a part of a Public Road on the line hereinafter described, known as the Gault Road; the same not being a road on the State Highway System.

The following is the general route and termini of said Road:

Beginning at a point on the centerline of the Gault Road (C.H.73) which point is the intersection of the centerlines of Gault Road (C. H. 73) and Kirk Road (C.H. 146 thence in a northerly direction along the centerline of the said Gault Road, a distance of 6727 feet to a point on the centerline of the New Road(C.H. 162), which point is the end of the widening of the said Gault Road. The widening of the said Gault Road is to be from 40 feet to 60 feet, and is to be an addition of 10 feet on the east side of the present right-of-way and 10 feet on the west side of the present right-of-way; therefore, be it

RESOLVED, That the 24th day of February, 1953, at 10:30 o'clock A. M., be fixed as the date when said Board will view the proposed improvement, on which date we will meet at Gault Rd. and go over the line of said proposed improvement; and be it further

RESOLVED, That the 24th day of February, 1953 at 1:30 o'clock P.M., be fixed as the date for a final hearing thereof, which hearing will be at the Town Hall at North Jackson; and be it further

RESOLVED, That the Clerk of this Board be and he is hereby directed to give notice of the time and place for both such view and hearing by publication once a week for two consecutive weeks in the Youngstown Vindicator a newspaper published and having general circulation in the County, which said notice shall also state briefly the character of said proposed improvement.

Mr. Carney seconded the Resolution and the roll being called upon its adoption the vote resulted as follows:

Mr. Carney: aye
Mr. Wagner: absent
Mr. Gilronan: aye

Adopted the 2nd day of February, 1953.

John C. Cox
Clerk, Board of County Commissioners
of Mahoning County, Ohio.

Jr. Vol. 41, Page 145.

NOTICE OF TIME AND PLACE OF VIEW AND OF FINAL HEARING
Widening A Public Road
(By Publication)

Notice is hereby given that there is before the Board of County Commissioners of Mahoning County, Ohio, the matter of widening a Public Road on the line hereinafter described, known as the Gault Road, the general route and termini of which Road are as follows: Beginning at a point on the centerline of the Gault Road (C.H.73) which point is the intersection of the centerlines of Gault Road (C.H.73) and Kirk Road (C.H.146) thence in a northerly direction along the centerline of the said Gault Road, a distance of 6727 feet to a point on the centerline of the New Road, (C.H.162), which point is the end of the widening of the said Gault Road. The widening of the said Gault Road is to be from 40 feet to 60 feet, and is to be an addition of 10 feet on the east side of the present right-of-way and 10 feet on the west side of the present right-of-way.

Said Board of County Commissioners has fixed the 24th day of February, 1953, at 10:30, o'clock A. M., as the date when and Gault Road as the place where said Board will view the proposed improvement, and has also fixed the 24th day of February, 1953, at 1:30 o'clock P. M. at the Town Hall in North Jackson, Ohio, as the time and place for the final hearing on said proposed improvement.

By Order of the Board of County
Commissioners, Mahoning County, O.
John C. Cox, Clerk.

Jr. Vol. 45, Page 146

THE SATE OF OHIO
Mahoning County

PROOF OF PUBLICATION

Personally appeared before the undersigned authority, Reseann Eddy, of the Vindicator Printing Company, publishers of the Youngstown Vindicator and Telegram, a newspaper printed and of general circulation in said County, and State, and being duly sworn on her oath deposed and says that the notice hereto attached was published for 2 consecutive weeks and that intersections were as follows:

Feb. 6, 1953; Feb. 13, 1953.

Roseann Eddy

Advertisement$
Affidavit $
Total $ 21.56
Sworn to and subscibed before me this 13th day of Feb. A. D. 1953.

Thomas P. Prosser, Jr.
Notary Public
Thomas P. Prosser Jr. Notary public
My Commission expires Oct. 19,1954.

NOTICE OF TIME AND PLACE OF VIEW AND OF FINAL HEARING
WIDENING A PUBLIC ROAD
(By Publication)

Notice is hereby given that there is before the Board of County Commissioners of Mahoning County, Ohio, the matter of widening a Public Road on the line hereinafter described, known as the Gault Road, the general route and termini of which Road are as follows: Beginning at a point on the centerline of the Gault Road (C.H.73) which point is the intersection of the centerlines of Gault Road (C.H.73) and Kirk Road (C.H.146) thence in a northerly direction along the centerline of the said Gault Road,a distance of 6727 feet to a point on the centerline of the New Road (C.H. 162), which point is the end of the widening of the said Gault Road. The widening of the said Gault Road is to be from 40 feet ot 60 feet, and is to be an addition of 10 feet on the east side of the present right-of-way and 10 feet on the weat side of the present right-of-way.

Said Board of County Commissioners has fixed the 24th day of February, 1953, at 10:30 o'clock A. M., as the date when and Gault Road as the place where said Board will view the proposed improvement, and has also fixed the 24th day of February 1953, at 1:30 o'clock P.M., at the Town Hall in North Jackson, Ohio, as the time and place for the final hearing on said proposed improvement.

By Order of the Board of County Commissioners,
,Mahoning County, Ohio.

, John C. Cox, Clerk.

Jr. Vol. 45, Page 146

RESOLUTION-UPON VIEW OF PROPOSED IMPROVEMENT
Order to County Engineer

IN THE MATTER OF THE
WIDENING OF GAULT ROAD

Office of County Commissioners
Mahoning County, Ohio.

Public Road

The Board of County Commissioners of Mahoning County, Ohio, met in special session on the 24th day of February, 1953, at the office of County Commissioners with the following members present:

Fred A. Wagner
Edw. J. Gilronan

Mr. Wagner moved the adoption of the following Resolution:

WHEREAS, on the 24th day of February, 1953, the time heretofore fixed for view of the proposed improvement, we the Board of County Commissioners having jurisdiction in said matter, went upon the line of said proposed improvement and made personal view of the proposed route and termini thereof, and after full investigation and due consideration of all the facts and conditions pertaining thereto; therefore, be it

RESOLVED, That we do find and consider said improvement of sufficient public importance to instruct the County Engineer to make an accurate survey and plat of the same, and furnish an accurate and detailed description of the proposed improvement describing the center line and right of way lines thereof.

Said County Engineer shall also furnish an accurate and detailed description of each tract of land which he believes will be necessary to be taken in the event the proposed improvement be made, together with the name of each owner.

Said County Engineer shall also, at the time of making such survey, set stakes at the termini of each right of way line and at all angles between such termini, and at sufficient other points on the right of way lines so taht the bounds of the proposed improvement may be discernible to property owners and other interested persons; and be it further.

RESOLVED, That the said County Engineer be and he is hereby directed to make a report in writing to this Board, on or before the 24th day of February (1:30P.M.) 1953, the date fixed for the final hearing, setting forth his opinion either for or agaist said proposed improvement, said report shall be accompanied by said plat and detailed and accurate descriptions, and filed with the County Commissioners, and this cause is continued until said date.

Mr. Gilronan seconded the Resolution and the roll being called upon its adoption, the vote resulted as follows:

Mr. Carney: absent
Mr. Wagner: aye
Mr. Gilronan: aye

Adopted the 24th day of February, 1953.

John C. Cox
Clerk, Board of County Commissioners,
Mahoning County, Ohio.

Jr. Vol. 41, Page 146.

REPORT OF COUNTY ENGINEER

IN THE MATTER OF THE
Widening of a part of Gault Road

PUBLIC ROAD.

County Engineer's Office,
Mahoning County, Ohio.
February 24, 1953.

To the Board of County Commissioners of Mahoning County, Ohio:

The undersigned in obedience to your order dated February 24, 1953, proceeded on the 24th day of February, 1953, to make an accurate survey and plat of the Public Road proposed to be improved, and respectfully submits the following report:

In the opinion of the undersigned the proposed improvement should be granted.

The width to which said improvement should be opened is 60 feet.

An accurate survey and plat, and an accurate and detailed description of each tract of land which the undersigned County Engineer believes will be necessary to be taken in the event the proposed improvement be made, together with the name of each owner, accompany this report and are made a part hereof.

An accurate and detailed description of the proposed improvement describing therein the center line and right of way lines follows:

Beginning at a point on the centerline of the Gault Road (C.H.73)which point is the intersection of the centerlines of Gault Road (C.H.73) and Kirk Road (C.H.146); thence in a northerly direction along the centerline of the said Gault Road, a distance of 6727 feet to a point on the centerline of the New Road (C.H.162), which point is the end of the widening of the said Gault Road. The widening of the said Gault Road is to be from 40 feet to 60 feet, and is to be an addition of 10 feet on the east side of the present right-of-way and 10 feet on the west side of the present right-of-way.

The undersigned recommends the following changes in the proposed improvement which in his judgment should be made in the event the proposed improvement be granted, to-wit:

Samuel Gould, Jr.
County Engineer of Mahoning County, Ohio.

Jr. Vol. 41-Page 147

RESOLUTION-GRANTING PROPOSED IMPROVEMENT
Ordering Record, etc.

IN THE MATTER OF THE
Widening a Part of Gault Rd.
Public Road

Office of County Commissioners,
Mahoning County, Ohio.

The Board of County Commissioners of Mahoning County, Ohio, met in special session on the 7th day of March, 1953, at the office of County Commissioners with the following members present:

Fred A. Wagner
Edw. J. Gilronan

Mr. Wagner moved the adoption of the following ResolutioN:

WHEREAS, This day this matter came on to be heard on the report, survey, plat and detailed and accurate descriptions as filed by the County Engineer, and said report having been read in open session, the Board proceeded with the hearing of testimony bearing upon the necessity of the said improvement for the public convenience or welfare and offered either for or against going forward with the proposed improvement by interested persons; and

WHEREAS, Said Board has considered said report and all the testimony offered, and all the facts and conditions pertaining to said matter; therefore, be it

RESOLVED, That said Board of County Commissioners do find said improvement will serve the public convenience and welfare; and be it further

RESOLVED, That said improvement as set forth and defined in said report, survey, plat and detailed and accurate descriptions as filed by the County Engineer be and the same is hereby granted and said road is hereby ordered widened 60feet in width;

Mr. Gilronan seconded the Resolution and the roll be called upon its adoption the vote resulted as follows:

Mr. Carney: absent
Mr. Wagner: aye
Mr. Gilronan: aye

Adopted the 7th day of March, 1953.

John C. Cox
Clerk, Board of County Commissioners,
Mahoning County, Ohio.

Jr. Vol. 41-Page 147

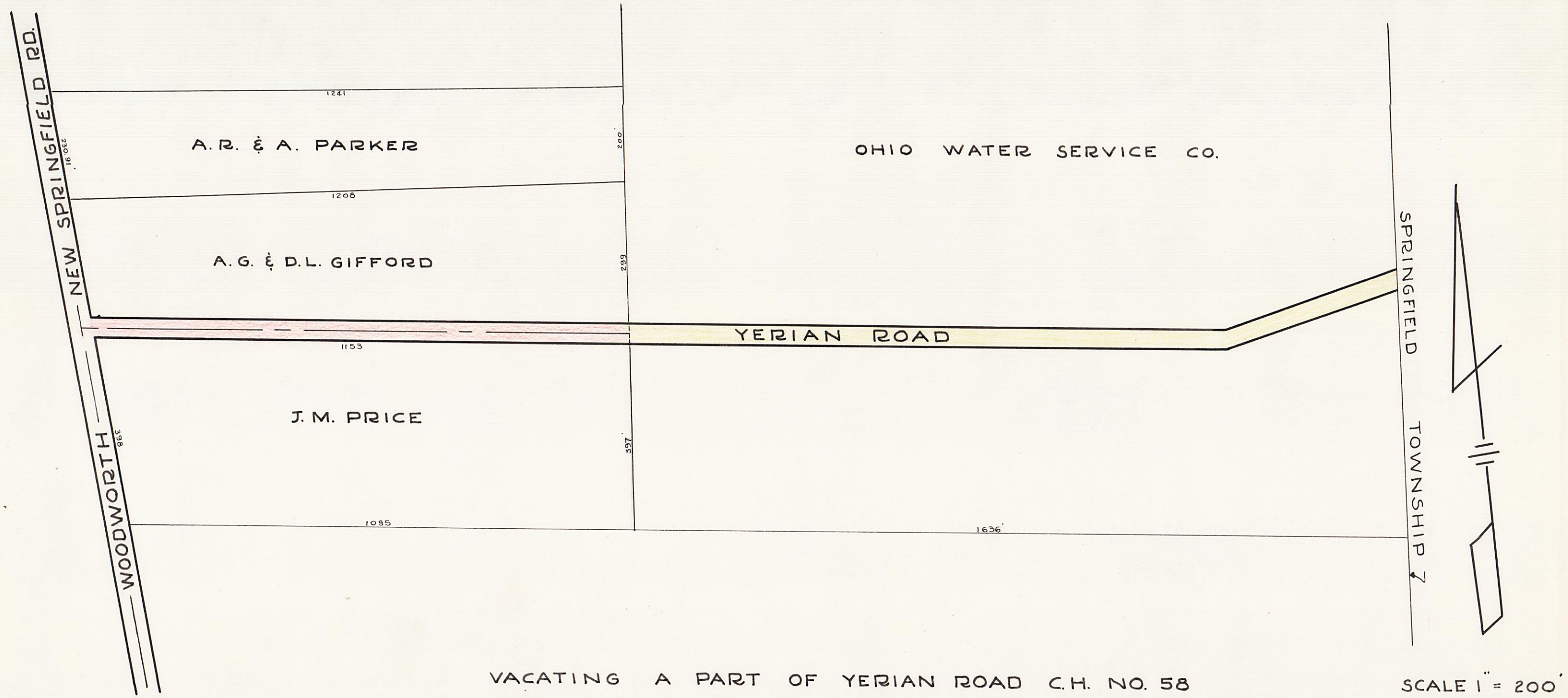

VACATING A PART OF YERIAN ROAD C.H. NO. 58

SCALE 1" = 200'

BEAVER - TOWNSHIP

APPROVED JUNE 24, 1953

211

PUBLIC ROAD PETITION

R.D.1. North Lima, Ohio, September8, 1952.

To the Honorable Board of County Commissioners of Mahoning County, Ohio:

The undersigned petitioners, freeholders of said County residing in the vicinity of the proposed improvement hereinafter described, respectfully represent that the public convenience and welfare require the vacating of Yerian Road a Public Road on the line hereinafter described, and make application to you to institute and order proper proceedings in the premises for vacating such road, the same not being a road on the State Highway System.

The following is the general route and termini of said road:

Beginning at the Woodworth New Springfield Rd. and running east to the Ohio Water Service Company's property and located in Beaver Township.

Albert G. Gifford	R.D. #1 North Lima, Ohio
Jasper Price	" "
Mabel L. Mentzer	" "
Freeman Mentzer	" "
H. B. Kohler	" "
Paul A. Richards	" "
A. R. Parker	" "
W. C. Troeschen	" "
Edward Kennedy	" "
Dennis E. Kennedy	" "
Roy M. Gorman	" "
Ellen D. Lindquist	" "
John R. Emery	" "
Homer E. Perry	" "
James W. Swope	" "
O. L. Blose	" "
H. W. Painter	" "

Jr. Vol. 41, Page # 371

RESOLUTION-FIXING TIME AND PLACE OF VIEW AND OF FINAL HEARING AND NOTICE THEREOF ON PUBLIC ROAD PETITION

IN THE MATTER OF THE
Vacating a Part of Yerian Road
PUBLIC ROAD.

Office of County Commissioners,
Mahoning County, Ohio.

Petitioned for by Albert G. Gifford
et al, and others.

The Board of County Commissioners of Mahoning County, Ohio, met in regular session on the 11th day of May, 1953, at the office of County Commissioners with the following members present:

Thomas J. Carney
Fred A. Wagner
Edw. J. Gilronan

Mr. Wagner moved the adoption of the following Resolution:

WHEREAS, A Petition signed by at least twelve freeholders of the County residing in the vicinity of the proposed improvement has been presented to this Board of County Commissioners requesting said Board to vacate a part of a Public Road as described therein; therefore, be it

RESOLVED, That the 17th day of June, 1953, at 10 o'clock A. M., be fixed as the date when we will view the proposed improvement, on which date we will meet at Yerian Road and go over the line of said proposed improvement; and be it further

RESOLVED, That the 24th day of June, 1953, at 10 o'clock A. M., be fixed as the date for a final hearing thereof, which hearing will be at the office of the Board; and be it further

RESOLVED, That the Clerk of this Board be and he is hereby directed to give notice of the time and place for both such view and hearing by publication once a week for two consecutive weeks in the Youngstown Vindicator a newspaper published and having general circulation in the County, which said notice shall also state briefly the character of said proposed improvement.

Mr. Gilronan seconded the Resolution and the roll being called upon its adoption, the vote resulted as follows:

Mr. Carney: aye
Mr. Wagner aye
Mr. Gilronan aye
Adopted the 11th day of May, 1953.

John C. Cox
Clerk, Board of County Commissioners
Mahoning County, Ohio.

Jr. Vol. 41, Page # 371.

NOTICE OF TIME AND PLACE OF VIEW AND OF FINAL HEARING
VACATING A PUBLIC ROAD
(By Publication)

Notice is hereby given that there is before the Board of County Commissioners of MAHONING County, Ohio, the matter of Vacating a part of a Public Road on the line hereinafter described, known as the Yerian Road, the general route and termini of which Road are as follows: Beginning at the Woodworth New Springfield Road and running east to the Ohio Water Service Company's property. Said Road is located in Beaver Township.

Said Board of County Commissioners has fixed the 17th day of June, 1953, at 10 o'clock A. M., as the date when and Yerian Road as the place where said Board will view the proposed improvement, and has also fixed the 24th day of June, 1953, at 10 o'clock A. M., at their office in the Court House of said County, in Youngstown, Ohio, as the time and place for the final hearing on said proposed improvement.

By Order of the Board of County Commissioners,
Mahoning County, Ohio.
John C. Cox, Clerk.

Publish
June 5th & June 12th.

Jr. Vol. 41, Page # 372.

THE STATE OF OHIO)
Mahoning County)

PROOF OF PUBLICATION

Personally appeared before the undersigned authority, Reseann Eddy, of The Vindicator Printing Company, publishers of the Youngstown Vindicator and Telegram, a newspaper printed and of general circulation in said County, and State, and being duly sworn, on her oath deposes and says that the notice hereto attached was published for 2 consecutive weeks and that insertions were as follows:
June 5, 1953, June 12, 1953,

Rose ann Eddy

Advertisement $
Affidavit $

Total $ 15.68

Sworn to and subscribed before me this 12th day of June A. D. 1953.

Thomas P. Prosser Jr.
Notary Public

My Commission expires 10-19-54

NOTICE OF TIME AND PLACE OF VIEW AND OF FINAL HEARING VACATING A PUBLIC ROAD.

Notice is hereby given that there is before the Board of County Commissioners of Mahoning County, Ohio, the matter of Vacating a part of a Public Road on the line hereinafter described known as the Yerian Road, the general route and termini of which Road are as follows:

Beginning at the Woodworth New Springfield Road and running east to the Ohio Water Service Company's property. Said Road is located in Beaver Township.

Said Board of County Commissioners has fixed the 17th day of June, 1953, at 10:00 a.m., as the date when and Yerian Road as the place where said Board will view the proposed improvement, and has also fixed the 24th day of June, 1953, at 10:00 o'clock a.m., at their office in the Courthouse of said County, in Youngstown, Ohio, as the time and place for the final hearing on said proposed improvement.

By order of the Board of County Commissioners, Mahoning County, Ohio.

John C. Cox, Clerk.

RESOLUTION-UPON VIEW OF PROPOSED IMPROVEMENT
Order to County Engineer

IN THE MATTER OF THE
Vacating a part of Yerian Rd.

Public Road
Petitioned for by Albert G. Gifford et al

Office of County Commissioners
MAHONING COUNTY, Ohio.

The Board of County Commissioners of Mahoning County, Ohio, met in special session on the 17th day of June, 1953, at the office of County Commissioners with the following members present:

Thomas J. Carney
Fred A. Wagner
Edw. J. Gilronan

Mr. Wagner moved the adoption of the following Resolution:

WHEREAS, On the 17th day of June, 1953, the time heretofore fixed for view of the proposed improvement, we, the Board of County Commissioners having jurisdiction in said matter, went upon the line of said proposed improvement and made personal view of the proposed route and termini thereof, and after full investigation and due consideration of all the facts and conditions pertaining thereto; therefore, be it

RESOLVED, That we do find and consider said improvement of sufficient public importance to instruct the County Engineer to make an accurate survey and plat of the same, and furnish an accurate and detailed description of the proposed improvement describing the center line and right of way lines thereof.

Said County Engineer shall also furnish an accurate and detailed description of each tract of land which he believes will be necessary to be taken in the event the proposed improvement be made, together with the name of each owner.

Said County Engineer shall also, at the time of making such survey, set stakes at the termini of each right of way line and at all angles between such termini, and at sufficient other points on the right of way lines so taht the bounds of the proposed improvement may be discernible to property owners and other interested persons; and be it further

RESOLVED, That the said County Engineer be and he is hereby directed to make a report in writing to this Board, on or before the 24th day of June, 1953, the date fixed for the final hearing, setting forth his opinion either for or against said proposed improvement, and the width to which said improvement shall be opened, which shall not be less than thirty feet; said report shall be accompanied by said plat and detailed and accurate description, and filed with the County Commissioners, and this cause is continued until said date.

Mr. Gilronan seconded the Resolution and the roll being called upon its adoption, the vote resulted as follows:

Mr. Carney: aye
Mr. Wagner aye
Mr. Gilronan aye

Adopted the 17th day of June, 1953.

John C. Cox
Clerk, Board of County Commissioners,
Mahoning County, Ohio.

Jr. Vol. 41, Page # 372

REPORT OF COUNTY ENGINEER

IN THE MATTER OF THE
VACATING A PART OF YERIAN ROAD
A
PUBLIC ROAD

County Engineer's Office,
MAHONING County, Ohio.
June 18, 1953.

To the Board of County Commissioners of Mahoning County, Ohio:

The undersigned in obediende to your order dated June 17, 1953, proceeded on the 18th day of June, 1953, to make an accurate survey and plat of the Public Road proposed to be improved, and respectfully submits the following report:

In the opinion of the undersigned the proposed vacating should be granted.

The width to which said improvement should be vacated is 60 feet.

An accurate survey and plat, and an accurate and detailed description of each tract of land which the undersigned County Engineer believes will be necessary to be taken in the event the proposed improvement be made, together with the name of each owner, accompany this report and are made a part hereof.

An accurate and detailed description of the proposed vacating describing therein the center line and right of way lines follows: At a point on the east margin of the Wood worth-New Springfield Road, said point being the south-west corner of lands now or formerly owned by W. S. & E. C. Crosby; thence easterly along the south line of said lands now or formerly owned by W. S. & E. C. Crosby to a point on the west line of lands owned by the Ohio Water Service Company; thence south along the west line of said lands owned by the Ohio Water Service Company a distance of 60 feet to a point, which point is the north-east corner of lands now or formerly owned by J. M. Price; thence westerly along the north line of said lands now or formerly owned by J. M. Price to a point on the east margin of said Woodworth-New Springfield Road; thence northwesterly along the east line of said Woodworth-New Springfield Road a distance of 61.02 feet to the place of beginning.

RESOLUTION - GRANTING PROPOSED IMPROVEMENT
Ordering Record, Etc.

IN THE MATTER OF THE
VACATING A PART OF YERIAN ROAD
A
Public Road.

Office of County Commissioners,
MAHONING COUNTY, OHIO.

The Board of County Commissioners of MAHONING County, Ohio, met in Special session on the 24th day of June, 1953, at the office of County Commissioners with the following members present:

Thomas J. Carney
Edw. J. Gilronan

Mr. Gilronan moved the adoption of the following Resolution:

WHEREAS, This day this matter came on to be heard on the report, survey, plat and detailed and accurate descriptions as filed by the County Engineer, and said report having been read in open session, the Board proceeded with the hearing of testimony bearing upon the necessity of the said improvement for the public convenience or welfare and offered either for or against going forward with the proposed improvement by interested persons; and

WHEREAS, Said board has considered said report and all the testimony offered, and all the facts and conditions pertaining to said matter; therefore, be it

RESOLVED, That said Board of County Commissioners do find said improvement will serve the public convenience and welfare; and be it further

RESOLVED, That said improvement as set forth and defined in said report, survey, plat and detailed and accurate descriptions as filed by the County Engineer be and the same is hereby granted and said road is hereby ordered vacated 60 feet in width;

Mr. Carney seconded the Resolution and the roll being called upon its adoption the vote resulted as follows:

Mr. Thomas J. Carney	Aye
Edw. J. Gilronan	Aye
Fred A. Wagner	Absent

Adopted the 24th day of June, 1953.
Jr. Vol. 41, Page # 373

John C. Cox
Clerk, Board of County Commissioners,
Mahoning County, Ohio.

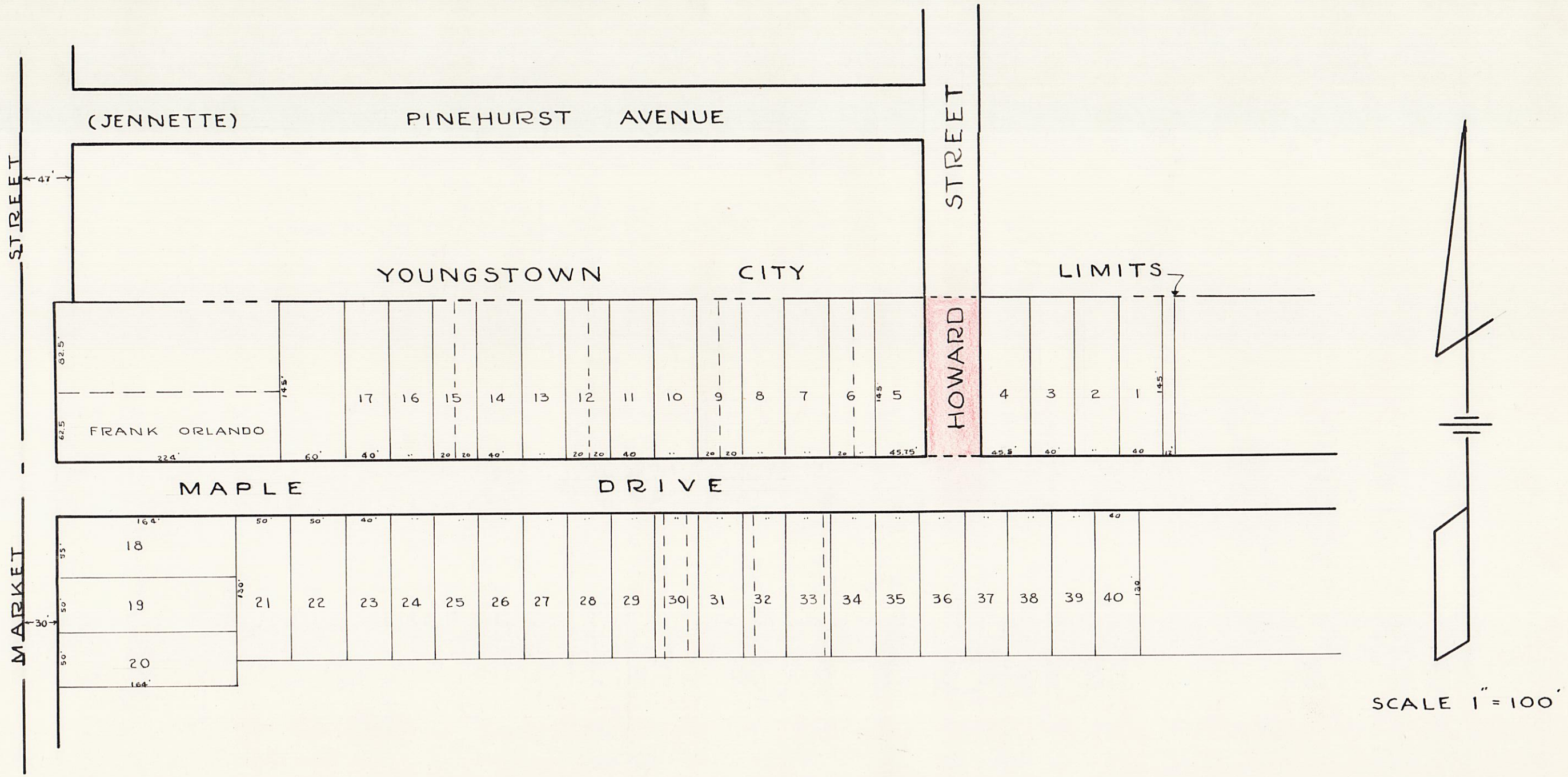

VACATING A PART OF HOWARD STREET

BOARDMAN - TOWNSHIP

APPROVED SEPTEMBER 15, 1953

217

PUBLIC ROAD PETITION

Youngstown, Ohio, July 15, 1953.

To the Honorable Board of County Commissioners of Mahoning County, Ohio:

The undersigned petitioners, freeholders of said County residing in the vicinity of the proposed improvement hereinafter described, respectfully represent that the public convenience and welfare require the vacating a portion of Howard Street a Public Road on the line hereinafter described, and make application to you to institute and order proper proceedings in the premises, for vacating a part such road, the same not being a road on the State Highway System.

The following is the general route and termini of said road:
Beginning at the North line of Maple Drive, said point of beginning being approximately 850' East of Market Street; thence Northerly to the City limits of Youngstown and being 50' in width.

PETITIONERS' NAMES

Mrs Virginia E. Cook	Boardman
Walter H. Weimer	"
Mrs Walter Weimer	"
M. Lane	"
J. D. Streckler	"
Jarrett Strickler	"
Laura F. Strickler	"
Paul F. Johnston	"
Iola Johnston	"
J. H. Koornich	"
M. E. Koornick	"
Harold J. Hill	"
Cleora G. Hill	"
Irene M. Trigg	"
Isabell D. Mentzer	"
Melvin L. Mentzer	"

Volume 41, Page 569

RESOLUTION-FIXING TIME AND PLACE OF VIEW AND OF FINAL HEARING AND NOTICE THEREOF ON PUBLIC ROAD PETTTION

IN THE MATTER OF THE
Vacating a portion of
Howard Street
Public Road

Office of County Commissioners,
Mahoning County, Ohio.

Petitioned for by Mrs. Virginia E. Cook,
et al , and others.

The Board of County Commissioners of Mahoning County, Ohio, met in special session on the 1st day of September, 1953, at the office of Commissioners with the following members present:

Mr. Thomas J. Carney
Mr. Fred A. Wagner
Mr. Edw. J. Gilronan

Mr. Wagner moved the adoption of the following Resolution:
WHEREAS, A Petition signed by at least twelve freeholders of the County residing in the vicinity of the proposed improvement has been presented to this Board of County Commissioners requesting said Board to vacate a portion of a public Road as described therein; therefore, be it
RESOLVED, That the 15th day of September, 1953, at 11:00 o'clockA.M., be fixed as the date when we will view the proposed improvement, on which date we will meet at Howard Street and go over the line of said proposed improvement; and be it further
RESOLVED, That the 15th day of September, 1953, at 2:00 o'clock P.M., be fixed as the date for a final hearing thereof, which hearing will be at the office of the Board; and be it further
RESOLVED, That the Clerk of this Board be and he is hereby directed to give notice of the time and place for both such view and hearing by publication once a week for two consecutive weeks in the Youngstown Vindicator a newspaper published and having general circulation in the County, which said notice shall also state briefly the character of said proposed improvement.
Mr. Gilronan seconded the Resolution and the roll being called upon its adoption, the vote resulted as follows:

Mr. Carney aye
Mr. Wagner aye
Mr. Gilronan aye

Adopted the 1st day of September, 1953.

Jornal Vol. 41 Page 569

John C. Cox
Clerk, Board of County Commissioners,
Mahoning County, Ohio.

NOTICE OF TIME AND PLACE OF VIEW AND OF FINAL HEARING
VACATING a PUBLIC ROAD
(By Publication)

Notice is hereby given that there is before the Board of County Commissioners of Mahoning County, Ohio, the matter of Vacating a portion of a Public Road on the line hereinafter described, known as the Howard Street, the general route and termini of which Road are as follows: Beginning at the North line of Maple Drive, said point of beginning being approximately 850'East of Market Street; thence Northerly to the City limits of Youngstown and being 50' in width, in Boardman Township.

Said Board of County Commissioners has fixed the 15th day of September, 1953, at 11:00 o'clock A. M., as the date when and Howard Street as the place where said Board will view the proposed improvement, and has also fixed the 15th day of September, 1953, at 2:00 o'clock P. M., at their office in the Court House of said County, in Youngstown, Ohio, as the time and place for the final hearing on said proposed improvement.

By Order of the Board of County Commissioners,
Mahoning County, Ohio.
John C. Cox, Clerk

Journal Vol. 41, Page 570

RESOLUTION-UPON VIEW OF PROPOSED IMPROVEMENT
Order to County Engineer

IN THE MATTER OF THE
VACATING A PORTION OF
HOWARD STREET
Public Road
Boardman Township

Office of County Commissioners
Mahoning County, Ohio.

The Board of County Commissioners of Mahoning County, Ohio, met in Special session on the 15th day of September, 1953, at the office of Commissioners with the following members present:

Mr. Carney
Mr. Wagner
Mr. Gilronan

MR. WAGNER moved the adoption of the following Resolution:

WHEREAS, on the 15th day of September, 1953, the time heretofore fixed for view of the proposed improvement, we, the Board of County Commissioners having jurisdiction insaid matter, went upon the line of said proposed improvement and made personal view of the proposed route and termini thereof, and after full investigation and due consideration of all the facts and conditions pertaining thereto; therefore, be it

RESOLVED, That we do find and consider said improvement of sufficient public importance to instruct the County Engineer to make an accurate survey and plat of the same, and furnish an accurate and detailed description of the proposed improvement describing the center line and right of way lines thereof.

RESOLVED, That the said County Engineer be and he is hereby directed to make a report in writing to this Board, on or before the 15th day of September, 1953, the date fixed for the final hearing, setting forth his opinion either for or against said proposed improvement, said report shall be accompanied by said plat and detailed and accurate descriptions, and filed with the County Commissioners, and this cause is continued until said date.

Mr. Carney seconded the Resolution and the roll being called upon its adoption, the vote resulted as follows:

Mr. Carney	aye
Wagner	aye
Gilronan	aye

Adopted the 15th day of September, 1953.

John C. Cox,
Clerk, Board of County Commissioners,
Mahoning County, Ohio.

Vol. 41, Page 570

REPORT OF COUNTY ENGINEER

IN THE MATTER OF THE
Vacating
HOWARD ST.
Public Road

County Engineer's Office,
Mahoning County, Ohio.
Septe. 15, 1953.

To The Board of County Commissioners of Mahoning County, Ohio:

The undersigned in obedience to your order dated Sept. 15, 1953, proceeded on the 15th day of September, 1953, to make an accurate survey and plat of the Public Road proposed to be improved, and respectfully submits the following report:

In the opinion of the undersigned the proposed vacation should be granted.

The width to which said improvement should be vacated is 50 feet.

An accurate survey and plat, and an accurate and detailed description of each tract of land which the undersigned County Engineer believes will be necessary to be taken in the event the proposed improvement be made, together with the name of each owner, accompany this report and are made a part hereof.

An accurate and detailed description of the proposed improvement describing therein the center line and right of way lines follows:

Situated in Great Lot 4 of the Third Division of Boardman Township, Mahoning County, Ohio, and further described as follows:

Beginning at a point on the centerline of Howard Street and the north margin of Maple Drive, which point is approximately 875 feet east of the east margin of Market Street; thence northerly along the centerline of Howard Street a distance of 145 feet to a point on the boundary line between the City of Youngstown and Boardman Township, and being 50 feet in width.

The undersigned recommends the following changes in the proposed improvement which in his judgement should be made in the event the proposed improvement be granted, to wit:

Journal Vol. 41, Page 571

Samuel Gould, Jr.,
County Engineer, Mahoning County, O.

RESOLUTION-GRANTING PROPOSED IMPROVEMENT
Ordering Record, etc.

IN THE MATTER OF THE
VACATING
HOWARD ST.
PUBLIC ROAD.

Office of County Commissioners,
Mahoning County, Ohio.

The Board of County Commissioners of Mahoning County, Ohio, met in special session on the 15th day of September, 1953, at the Office of County Commissioners with the following members present:

Mr. Carney
Mr. Wagner
Mr. Gilronan

Mr. Gilronan moved the adoption of the following Resolution:

Mr. Wagner seconded the Resolution and the roll being called upon its adoption the vote resulted as follows:

Mr. Carney	aye
Mr. Wagner	aye
Mr. Gilronan	aye

Adopted 15th day of September, 1953.

John C. Cox.
Clerk, Board of County Commissioners,
Mahoning County, Ohio.

Vol. 41, Page 571.

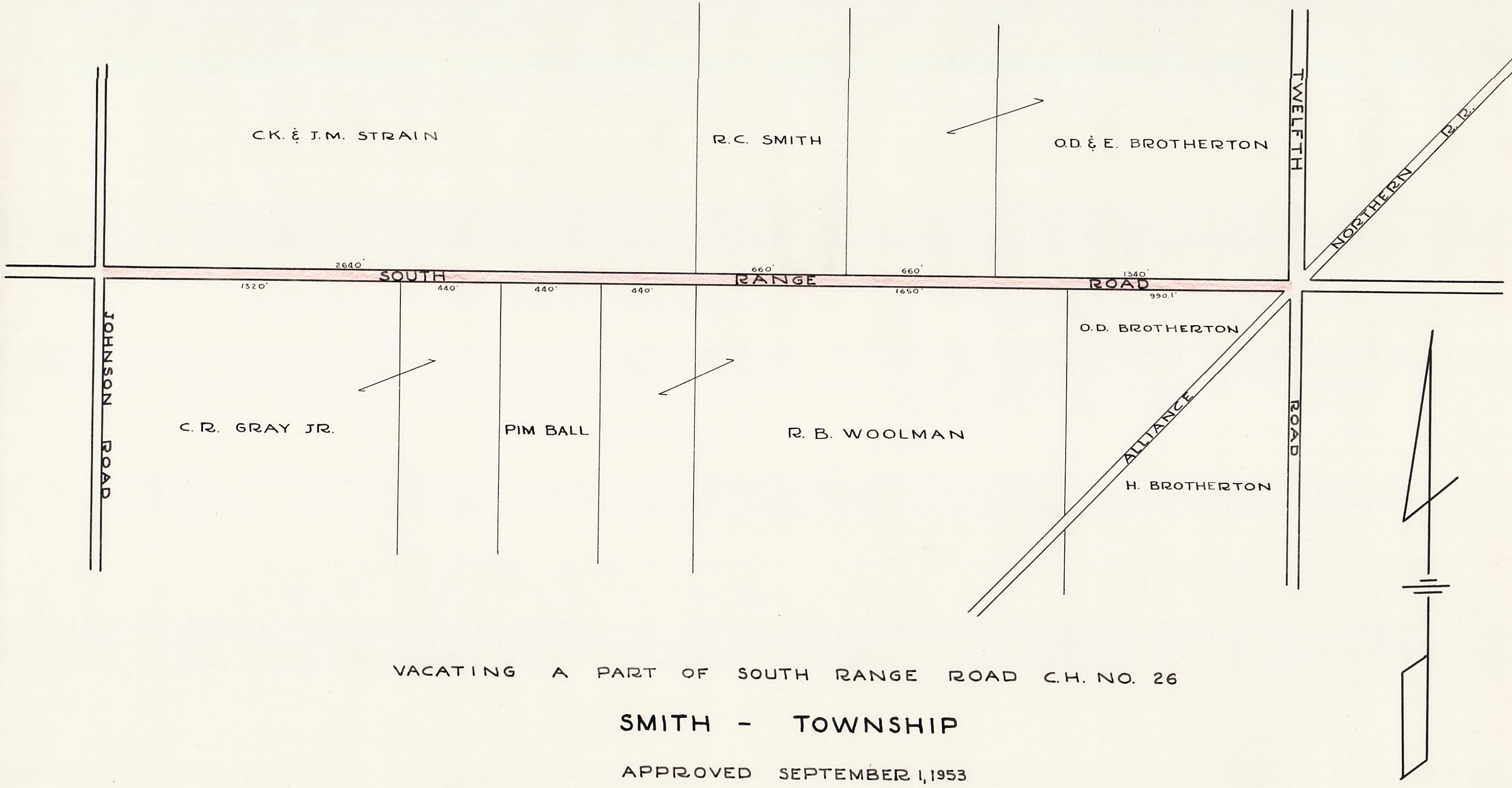

VACATING A PART OF SOUTH RANGE ROAD C.H. NO. 26

SMITH - TOWNSHIP

APPROVED SEPTEMBER 1, 1953

SCALE 1" = 400'

223

PUBLIC ROAD PETITION

Youngstown, Ohio, April 28, 1953.

TO THE HONORABLE BOARD OF COUNTY COMMISSIONERS of MAHONING COUNTY, OHIO:

The undersigned petitioners, freeholders of said County residing in the vicinity of the proposed improvement hereinafter described, respectfully represent that the public convenience and welfare require the vacating of South Range Road (C. H. 26) a Public Road on the line hereinafter described, and and make application to you to institute and order proper proceedings in the premises for vacating such road, the same not being a road on the State Highway System.

The following is the general route and termini of said road:

Beginning at Johnson Road (C.H. 19) to 12th Street (C.H.23)

Note: "This petition has been signed by every abutting property owner."

PETITIONERS' NAME	TAXING DISTRICT OF COUNTY IN WHICH PETITIONER OWNS REAL ESTATE
R. B. Woolman	Smith Twp
Velma Woolman	Smith Twp
Charles K. Stain	Smith Twp
Edward L. Cobbs	Smith Twp
Ralph C. Smith	Smith Twp
O. D. Brotherton	Smith Twp
Elva Brotherton	Smith Twp
Eldis Ball	Smith Twp
John Reynolds	Smith Twp
Frank H. Buehler	Sebring, O.
James A. Jordan	Sebring, O.
C. J. Watson	Smith Twp.

NOTICE OF TIME AND PLACE OF VIEW AND OF FINAL HEARING
Vacating - Public Road

Notice is hereby given that there is before the Board of County Commissioners of Mahoning County, Ohio, the matter of Vacating a public Road on the line hereinafter described, known as the South Range Road, the general route and termini of which Road are as follows: Beginning at Johnson Road (C.H.19) to 12th Street (C.H. 23) Smith Township between Sections 15 and 22.

Said Board of County Commissioners has fixed the 1st day of September, 1953, at 10:30 o'clock A. M., as the date when and South Range Road as the place where said Board will view the proposed improvement, and has also fixed the 1st day of September, 1953, at 1:30 o'clock P. M., at their office in the Court House of said County, in Youngstown, Ohio, as the time and place for the final hearing on said proposed improvement.

By Order of the Board of County Commissioners,

Mahoning County, Ohio.

John C. Cox,
Clerk.

Jr. Vol. 41 P. 563 vacating

RESOLUTION-FIXING TIME AND PLACE OF VIEW AND OF FINAL HEARING AND NOTICE THEREOF ON PUBLIC ROAD PETITION.

IN THE MATTER OF THE
Vacating
South Range Road
Public Road.

Office of County Commissioners,
Mahoning County, Ohio.

Petitioned for by R. W. Woolman, et al

The Board of County Commissioners of Mahoning County, Ohio, met in special session on the 20th day of July, 1953, at the office of Commissioners with the following members present:

Mr. Wagner
Mr. Carney
Mr. Gilronan

Mr. Wagner moved the adoption of the following Resolution:

WHEREAS, A Petition signed by at least twelve freholders of the County residing in the vicinity of the proposed improvement has been presented to this Board of County Commissioners requesting said Board to Vacate a Public Road as described therein; thefore, be it

RESOLVED, That the 1st day of September, 1953, at 10:30 o'clock A. M., be fixed as the date when we will view the proposed improvement, on which date we will meet at South Range Road and go over the line of said proposed improvement; and be it further

RESOLVED, That the 1st day of September, 1053, at 1:30 o'clock P. M., be fixed as the date for final hearing thereof, which hearing will be at the office of the Board; and be it further

RESOLVED, That the Clerk of this Board be and he is hereby directed to give notice of the time and place for both such view and hearing by publication once a week for two consecutive weeks in the Youngstown Vindicator a newspaper published and having general circulation in the County, which said Notice shall also state briefly the character of said proposed improvement.

Mr. Gilronan seconded the Resolution and the roll being called upon its adoption, the vote resulted as follows:

Mr. Carney aye
Mr. Wagner aye
Mr. Gilronan aye

Adopted the 20th day of July, 1953.

John C. Cox
Clerk of Board of County Commissioners,
Mahoning County, Ohio.

Jr. Vol. 41, Page 564.

THE STATE OF OHIO
Mahoning County

PROOF OF PUBLICATION

Personally appeared before the undersigned authority, Reseann Eddy, The Vindicator Printing Company, publishers of the Youngstown Vindicator and Telegram, a newspaper printed and of general circulation in said County, and State, and being duly sworn, on her oath deposes and says that the notice hereto attached was published for 2 consecutive weeks and that insertions were as follows:
July 25, 1953, Aug. 1, 1953.

Advertisement
Affidavit
Total $ 15.68

Rose ann Eddy

Sworn to and subscribed before me this 10th day of August A. D. 1953.

Thomas P. Prosser, Jr.
Notary Public

My Commission expires 10-19-54

NOTICE OF TIME AND PLACE OF VIEW AND OF FINAL HEARING ON
VACATING PUBLIC ROAD
(By Publication)

Notice is hereby given that there is before the Board of County Commissionersof Mahoning County, Ohio, the matter of vacating a Public Road on the line hereinafter described, known as the South Range Road, the general route and termini of which Road are as follows: Beginning at Johnson Road (C. H.19) to 12th Street (C. H. 23) Smith Township between Sections 15 and 22.

Said Board of County Commissioners has fixed the 1st day of September, 1953, at 10:30 o'clock A. M., as the date when South Range Road as the place where said Board will view the proposed improvement, and has also fixed the 1st day of September, 1953, at 1:30 o'clock P. M., at their office in the Court House of said County, In Youngstown, Ohio, as the time and place for the final hearing on said proposed improvement.

BY ORDER OF THE BOARD OF
COUNTY COMMISSIONERS,
MAHONING COUNTY, OHIO

JOHN C. COX
Clerk.

RESOLUTION-UPON VIEW OF PROPOSED IMPROVEMENT
ORDER TO COUNTY ENGINEER

IN THE MATTER OF THE
Vacating
South Range Road
Public Road.

Office of County Commissioners
Mahoning County, Ohio.

The Board of County Commissioners of Mahoning County, Ohio, met in Special session on the 1st day of September, 1953 at the office of County Commissioners with the following members present:

Mr. Carney:
Mr. Wagner:
Mr. Gilronan:

Mr. Wagner moved the adoption of the following Resolution:

WHEREAS, ON the 1st day of September, 1953 the time heretofore fixed for view of the proposed improvement, we, the Board of County Commissioners having jurisdiction in said matter, went upon the line of said proposed improvement and made personal view of the proposed route and termini thereof, and after full investigation and due consideration of all the facts and conditions pertaining thereto; therefore, be it

RESOLVED, That we do find and consider said improvement of sufficient public importance to instruct the County Engineer to make an accurate survey and plat of the same, and furnish an accurate and detailed description of the proposed improvement describing the center line and right of way lines thereof.

RESOLVED, That the said County Engineer be and he is hereby directed to make a report in writing to this Board, on or before the 1st day of September, 1053 the date fixed for the final hearing, setting forth his opinion either for or against said proposed improvement; said report shall be accompanied by said plat and detailed and accurate descriptions, and filed with the County Commissioners, and this cause is continued until said date.

Mr. Gilronan seconded the Resolution and the roll being called upon its adoption, the vote resulted as follows:

Mr. Carney aye
Mr. Wagner aye
Mr. Gilronan aye

Adopted the 1st day of September, 1953.

John C. Cox
Clerk, Board of County Commissioners,
Mahoning County, Ohio.

Journal Volume 41, Page 564-565

REPORT OF COUNTY ENGINEER

IN THE MATTER OF THE
Vacating
South Range Road
Public Road.

County Engineer's Office,
Mahoning County, Ohio
September 1, 1953.

To the Board of County Commissioners of Mahoning County, Ohio:

The undersigned in obedience to your order dated September 1, 1953, proceeded on the 1st day of September, 1953, to make an accurate survey and plat of the Public Road proposed to be improved, and respectfully submits the following report:

In the opinion of the undersigned the proposed improvement should be granted.

The width to which said improvement should be vacated is 60 feet .

An accurate survey and plat, and an accurate and detailed description of each tract of land which the undersigned County Engineer believes will be necessary to be taken in the event the proposed improvement be made, together with the name of each owner, accompany this report and are made a part hereof.

An accurate and detailed description of the proposed improvement describing therein the center line and right of way lines follows:

Beginning at a point on the section line between sections 15 and 22 of the Township of Smith, County of Mahoning and State of Ohio, said point of beginning being the intersection of said section line with the east margin of Johnson Road (C.H. 19);thence easterly along said section line, which is also the centerline of the South Range Center Road, to its intersection with the west margin of Twelfth Street (C.H. 23) and being sixty (60) feet in width.

The undersigned recommends the following changes in the proposed improvement which in his judgement should be made in the event the proposed improvement be granted, to wit:

Samuel Gould, Jr.,

County Engineer of Mahoning County, Ohio.

Journal Vol. 41, Page 565

RESOLUTION-GRANTING PROPOSED IMPROVEMENT ORDERING
RECORD, ETC.

IN THE MATTER OF THE
Vacating
South Range Road
Public Road.

Office of County Commissioners,
Mahoning County, Ohio.

The Board of County Commissioners of Mahoning County, Ohio, met Special session on the 1st day of September, 1953, at the office of County Commissioners with the following members present:

Mr. Carney
Mr. Wagner
Mr. Gilronan

Mr. Wagner moved the adoption of the following Resolution:

WHEREAS, This day this matter came on to be heard on the report, survey, plat and detailed and accurate descriptions as filed by the County Engineer, and said report having been read in open session, the Board proceeded with the hearing of testimony bearing upon the necessity of the said improvement for the public convenience or welfare and offered either for or against going forward with the proposed improvement by interested persons; and

WHEREAS, Said Board has considered said report and all the testimony offered, and all the facts and conditions pertaining to said matter; therefore, be it

RESOLVED, That said improvement as set forth and defined in said report, survey, plat and detailed and accurate desctiptions as filed by the County Engineer be and the same is hereby granted and said road is hereby ordered vacated sixty feet in width.

Mr. Gilronan seconded the Resolution and the roll called upon its adoption the vote resulted as follows:

Mr. Carney	aye
Mr. Wagner	aye
Mr. Gilronan	aye

Adopted the 1st day of September, 1953

John C. Cox
Clerk, Board of County Commissioners
Mahoning County, Ohio.

Journal Volume 41, Page 565-66

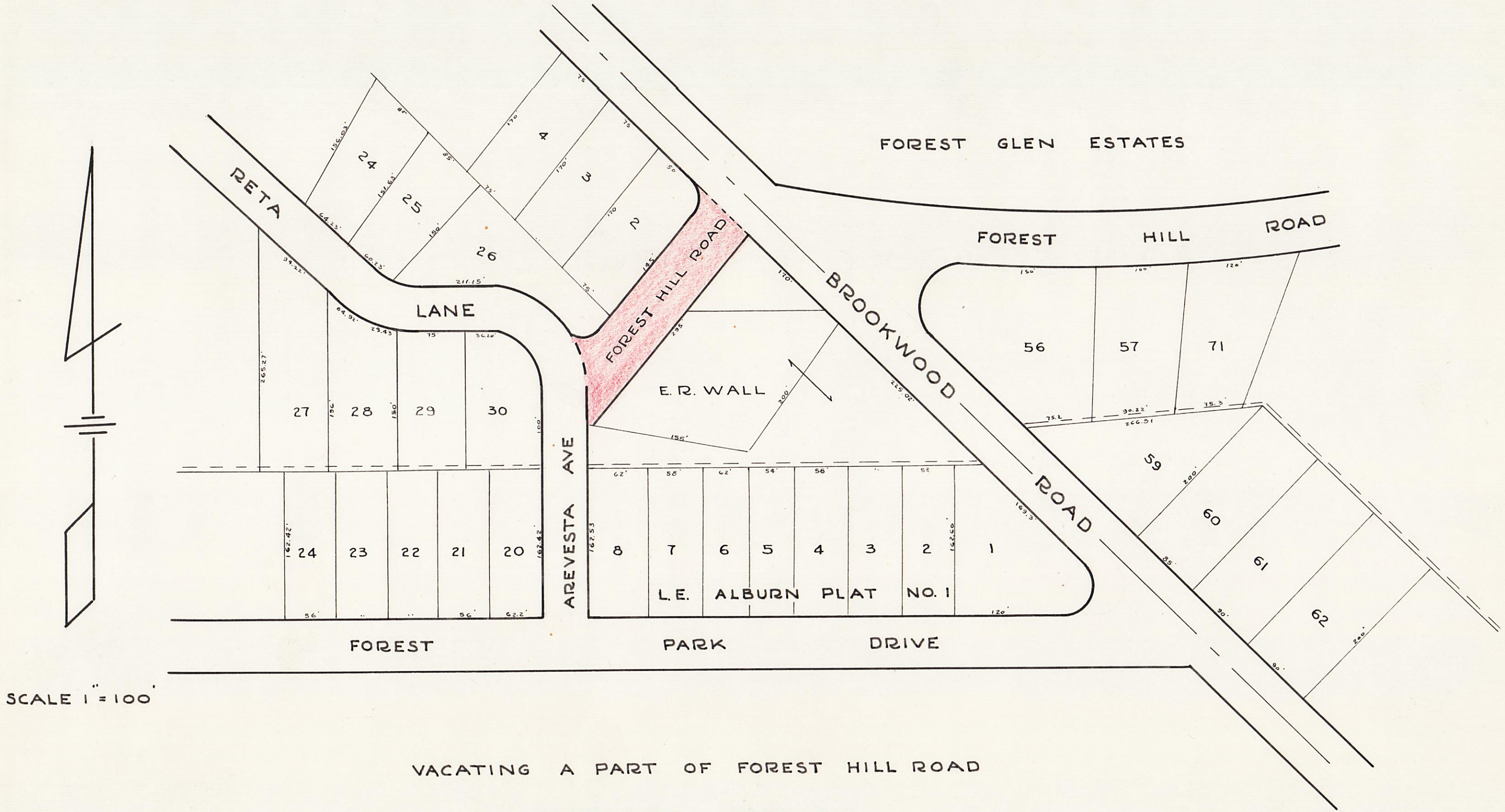

VACATING A PART OF FOREST HILL ROAD

BOARDMAN - TOWNSHIP

APPROVED SEPTEMER 15, 1953

622

PUBLIC ROAD PETITION

Youngstown, Ohio, May 14, 1953.

To the Honorable Board of County Commissioners of Mahoning County, Ohio:

The undersigned petitioners, freeholders of said County residing in the vicinity of the proposed improvement hereinafter described, respectfully represent that the public convenience and welfare require the vacating of Forest Hill Road a Public Road on the line hereinafter described, and make application to you to institute and order proper proceedings in the premises, for vacating such road, the same not being a road on the State Highway System.

The following is the general route and termini of said road:

Beginning at Brookwood Road thence southwesterly to Aravesta Avenue, in Boardman Township. Among the reasons for which this petition is presented are the following:

1st the frontage on the said road is lateral only in that each of the properties fronts Brookwood Rd. or Aravesta Ave.

2nd the improvement of said road would cause adjacent property owners a large, and unnecessary expense.

3rd it would add another item to the township's road maintenance cost.

4th the vacation of the road, above requested and described would cause no one any inconvenience and certainly no hardship, because the people residing on Aravesta Ave use Forrest Hill Drive immediately South of the point in question and Mill Creek Drive to the North.

5th it is our belief that the section of the street above named has never been legally accepted and dedicated by the county Commissioners or by any other legally constituted authority.

Thanks for the consideration which this matter will receive.

Very respectfully yours,

Virginia Villani.

PETITIONERS' NAMES	TAXING DISTRICT OF COUNTY IN WHICH PETITIONER OWNS REAL ESTATE
Albert DeEulio	6975 Pinewood Drive
Rose DeEulio	6975 Pinewood Drive
Joseph Jr. Sorvillo	6915 Pinewood Drive
Josephine Sorvillo	6915 Pinewood Drive
Mabel J. Nilsson	6983 Pinewood Drive
Doris Schlabaugh	6983 Pinewood Drive
Josephine Paterson	6983 Pinewood Drive
E. M. Sloptecton	46 Brookfield Ave
Mrs W. R. Hershberger	42 Brookfield Ave
Germano DePillo	36 Brookfield Ave
Mary DiPillo	36 Brookfield Ave
Mrs E. R. Bentley	5702 Glenwood Ave.,
Clifford Bentley	5702 Glenwood Ave
Mrs Lloyd B. Jenkins	140 Forest Park Dr
L. R. Jenkins	140 Forest Park Dr
Attilio Marchionda	5209 Southern Blvd.

Journal Vol. 41, Page 566.

RESOLUTION-FIXING TIME AND PLACE OF VIEW AND OF FINAL HEARING AND NOTICE THEREOF ON PUBLIC ROAD PETITION

Office of County Commissioners,
Mahoning County, Ohio.

IN THE MATTER OF THE
Vacating
Forest Hill Road
Public Road

Petitioned for by Albert DeEulio

The Board of County Commissioners of Mahoning County, Ohio, met in special session on the 20th day of August, 1953, at the office of County Commissioners with the following members present:

Thomas J. Carney
Fred A. Wagner
Edw. J. Gilronan

Mr. Wzgner moved the adoption of the following Resolution:

WHEREAS, A Petition signed by at least twelve freeholders of the County residing in the vicinity of the proposed improvement has been presented to this Board of County Commissioners requesting said Board to Vacate a Public Road as described therein; therefor, be it

RESOLVED, That the 15th day of September, 1953 at 10:30 o'clock A. M., be fixed as the date when we will view the proposed improvement, on which date we will meet at Forest Hill Road and go over the line of said proposed improvement; and be further

RESOLVED, That the 15th day of August, 1953, at 1:30 o'clock P. M., be fixed as the date for a final hearing thereof, which hearing will be at the office of the Board; and be it further

RESOLVED, THAT the Clerk of this Board be and he is hereby directed to give notice of the time and place for both such view and hearing by publication once a week for two consecutive weeks in the Youngstown Vindicator a newspaper published and having general circulation in the County, which said notice shall also state briefly the character of said proposed improvement.

Mr. Gilronan seconded the Resolution and the roll being called upon its adoption, the vote resulted as follows:

Mr. Carney aye
Mr. Wagner aye
Mr. Gilronan aye

Adopted the 20th day of August, 1953.

John C. Cox
Clerk, Board of County Commissioners,
Mahoning County, Ohio.

Journal Volume 41, Page 566

NOTICE OF TIME AND PLACE OF VIEW AND OF FINAL HEARING
VACATING PUBLIC ROAD
(By Publication)

Notice is hereby given that there is before the Board of County Commissioners of Mahoning County, Ohio, the matter of vacating a public Road on the line hereinafter described known as the Forest Hill Road, the general route and termini of which Road are as follows: Beginning at Brookwood Road, having a width of 60', thence southwesterly approximately 175' to Aravesta Avenue, in Boardman Township, as recorded in Mahoning County Record of Plats, Volume 30, Page 55.

Said Board of County Commissioners has fixed the 15th day of September, 1953, at 10:30 o'clock A.M., as the date when and Forest Hill Road as the place where said Board will view the proposed improvement, and has also fixed the 15th day of September, 1953, at 1:30 o'clock P. M., at their office in the Court House of said County, in Youngstown, Ohio, as the time and place for the final hearing on said proposed improvement.

By Order of the Board of County Commissioners,
Mahoning County, Ohio.

Journal Volume 41, Page 567

John C. Cox
Clerk.

THE STATE OF OHIO
MAHONING COUNTY

PROOF OF PUBLICATION

Personally appeared before the undersigne authority, Reseann Eddy, of THE VINDICATOR PRINTING COMPANY, publishers of the YOUNGSTOWN VINDICATOR AND TELEGRAM, A newspaper printed and of general circulation in said County, and State, and being duly sworn, on her oath deposes and says that the notice hereto attached was published for 2 consecutive weeks and that insertions were as follows:

Aug. 25, 1953; Sept. 1, 1953;

Advertisement
Affidavit
TOTAL $ 15.68

Sworn to and subscribed before me this 26 day of Sept. A. D. 1953.

Thomas P. Prosser, Jr.
Notary Public
My Commision expires 10-19-54.

NOTICE OF TIME AND PLACE OF VIEW AND OF FINAL HEARING
VACATING PUBLIC ROAD

Notice is hereby given that there is before the Board of County Commissioners of Mahoning County, Ohio, the matter of vacating a public Road on the line hereinafter described known as the Forest Hill Road, the general route and termini of which Road are as follows; Beginning at Brookwood Road, having a width of 60', thence southwesterly approximately 175' to Aravesta Avenue, in Boardman Township, as recorded in Mahoning County Record of Plats, Volume 30, Page 55.

Said Board of County Commissioners has fixed the 15th day of September, 1953, at 10:30 o'clock A. M., as the date when and Forest Hill Road as the place where said Board will view the proposed improvement, and has also fixed the 15th day of September, 1953, at 1:30 o'clock p. m., at their office in the Court House of said County, in Youngstown, Ohio, as the time and place for the final hearing of said proposed improvement.
BY ORDER OF THE BOARD OF COUNTY COMMISSIONERS, MAHONING COUNTY, OHIO.

John C. Cox, Clerk.

RESOLUTION-UPON VIEW OF PROPOSED IMPROVEMENT
Order to County Engineer

IN THE MATTER OF THE
VACATING
Forest Hill Road
Public Road.

Office of County Commissioners
Mahoning County, Ohio.

Boardman Township

The Board of County Commissioners of Mahoning County, Ohio, met in Special session on the 15th day of September, 1953, at the office of Commissioners with the following members present:

Mr. Carney
Mr. Wagner
Mr. Gilronan

Mr. Wagner moved the adoption of the following Resolution:
WHEREAS, on the 15th day of September, 1953, the time heretofore fixed for view of the proposed improvement, we, the Board of County Commissioners having jurisdiction in said matter, went upon the line of said proposed improvement and made personal view of the proposed route and termini thereof, and after full investigation and due consideration of all the facts and conditions pertaining thereto; therefore be it

RESOLVED, That we do find and consider said improvement of sufficient public importance to instruct the County Engineer to make an accurate survey and plat of the same, and furnish an accurate and detailed description of the proposed improvement describing the center line and right of way lines thereof.

RESOLVED, That the said County Engineer be and he is hereby directed to make a report in writing to this Board, on or before the 15th day of September, 1953, the date fixed for the final hearing, setting forth his opinion either for or against said proposed improvement, said report shall be accompanied by said plat and detailed and accurate descriptions, and filed with the County Commissioners, and this cause is continued until said date.

Mr. Carney seconded the Resolution and the roll being called upon its adoption, the vote resulted as follows:

Mr. Carney aye
Mr. Wagner aye
Mr. Gilronan aye

Adopted the 15th day of September, 1953.

John C. Cox
Clerk, Board of County Commissioners,
Mahoning County, Ohio.

Journal Volume 41, Page 567

REPORT OF COUNTY ENGINEER

IN THE MATTER OF THE
VACATING
FOREST HILL ROAD
Public Road.

County Engineer's Office,
Mahoning County, Ohio.
September 15, 1953.

To the Board of County Commissioners of Mahoning County, Ohio:

The undersigned in obedience to your order dated September 15, 1953, proceeded on the 15th day of September, 1953, to make an accurate survey and plat of the Public Road proposed to be improved, and respectfully submits the following report:

In the opinion of the undersigned the proposed vacation should be granted.

The width to which said improvement should be vacated is 50 feet.

An accurate survey and plat, and an accurate and detailed description of each tract of land which the undersigned County Engineer believes will be necessary to be taken in the event the proposed improvement be made, together with the name of each owner, accompany this report and are made a part hereof.

An accurate and detailed description of the proposed improvement describing therein the center line and right of way lines follows:

Situated in Great Lot # 3 of the Third Division of Boardman Township, Mahoning County, Ohio, and further described as follows:-

Beginning at a point on the west margin of Brookwood Road; thence in a southwesterly direction, to a point on the east margin of Aravista Avenue, being 50 feet wide and known as Forest Hill Road.

Samuel Gould, Jr.
County Engineer of Mahoning County, Ohio.

Journal Volume 41, Page 568.

RESOLUTION-GRANTING PROPOSED IMPROVEMENT
Ordering Record, etc.

IN THE MATTER OF THE
Vacating
Forest Hill Road
Public Road.

Office of County Commissioners,
Mahoning County, Ohio.

The Board of County Commissioners of Mahoning County, Ohio, met in special session on the 15th day of September, 1953, at the office of County Commissioners with the following members present:

Mr. Carney
Mr. Wagner
Mr. Gilronan

Mr. Wagner moved the adoption of the following Resolution:

WHEREAS, This day this matter came on to be heard on the report, survey, plat and detailed and accurate descriptions as filed by the County Engineer, and said report having been read in open session, the Board proceeded with the hearing of testimony bearing upon the necessity of the said improvement for the public convenience or welfare and offered either for or against going forward with the proposed improvement by interested person; and

WHEREAS, Said Board has considered said report and all the testimony offered, and all the facts and conditions pertaining to said matter; therefore, be it,

RESOLVED, That said improvement as set forth and defined in said report, survey, plat and detailed and accurate descriptions as filed by the County Engineer be and the same is hereby granted and said road is hereby ordered vacated fifty feet in width; and be it further

Mr.Gilronan seconded the Resolution and the roll being called upon its adoption the vote resulted as follows.

Mr. Carney aye
Mr. Wagner aye
Mr. Gilronan aye

Adopted the 15th day of September, 1953.

John C. Cox,
Clerk, Board of County Commissioners,
Mahoning County, Ohio.

Journal Volume 41, Page 568.

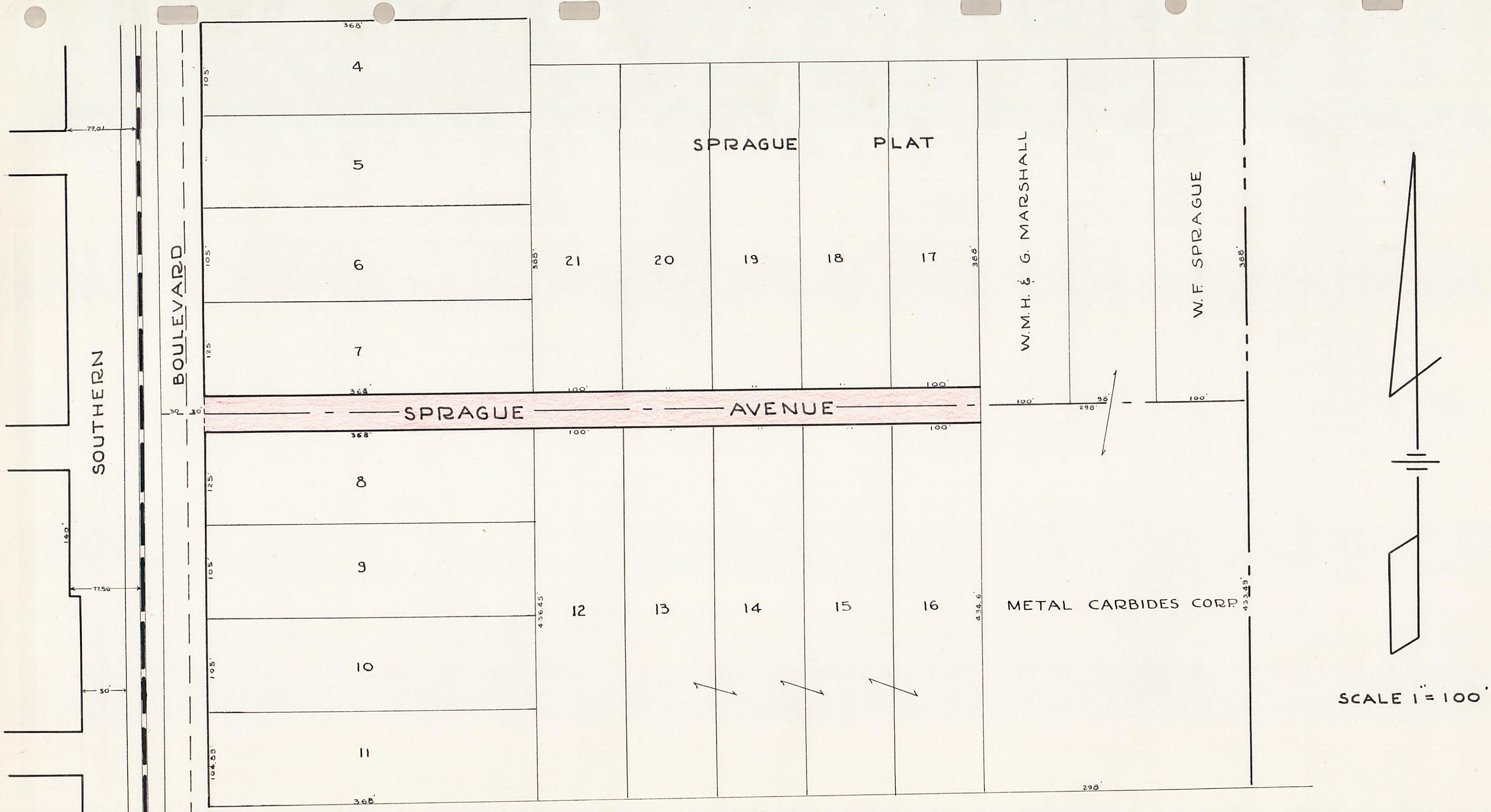

SCALE 1" = 100'

VACATING SPRAGUE AVENUE

BOARDMAN TOWNSHIP

APPROVED SEPTEMBER 16, 1953

235

PUBLIC ROAD PETITION

Youngstown, Ohio, June 18, 1953.

To the Honorable Board of County Commissioners of Mahoning County, Ohio:

The undersigned petitioners, freeholders of said County residing in the vicinity of the proposed improvement hereinafter described, respectfully represent that the public convenience and welfare require the vacating of a public road on the line hereinafter described, and make application to you to institute and order proper proceedings in the premises for vacating such road, the same not being a road on the State Highway System.

The following is the general route and termini of said road:

Situated in the Township of Boardman, County of Mahoning and State of Ohio and being known as Sprague Avenue, a 40' Street as shown in Mahoning County Record of Plots Vol. 13, page 7.

Beginning at a point on the easterly line of Southern Blvd. that is 30 feet east of the easterly line of the Youngstown Southern Railroad;

thus easterly a distance of 898 feet.

PETITIONERS' NAMES	TAXING DISTRICT OF COUNTY IN WHICH PETITIONER OWNS REAL ESTATE
R. T. Beeghly Vice Pres. Metal Carbides Corp.	Boardman Township
C. W. Gile Vice Pres. Gulf Refining Co.	Boardman Township
F. C. Heintzelman	Boardman Township
A. G. Hanna	Boardman Township
A. G. Hanna, Trustee	Boardman Township
J. P. Griffith, Trustee	Boardman Township
Wm. E.Scheetz	Boardman Township
E. J. Abel	Boardman Township
J. R. Workman	Boardman Township
John A. Rite	Boardman Township
Harry H. Blaine	Boardman Township
Herbert L. Sprinkel	Boardman Township
Harold C. Cleverly	Boardman Township
Margaret Irene Scheetz	Boardman Township

Jr. Vol. 41, Page 572

NOTICE OF TIME AND PLACE OF VIEW AND OF FINAL HEARING
Vacating a Public Road
(By Publication)

Notice is hereby given that there is before the Board of County Commissioners of Mahoning County, Ohio, the matter of vacating a Public Road on the line hereinafter described, known as the Sprague Road, the general route and termini of which Road are as follows: Situated in the Township of Boardman, County of Mahoning, State of Ohio, and being known as Sprague Avenue, a 40' street as shown in Mahoning County Record of Plats Vol. 13, Page 7.

Beginning at a point on the easterly line of Southern Blvd., that it 30' east of the easterly line of Southern Blvd., that it 30' east of the easterly line of the Youngstown Southern Railroad; thence easterly a distance of 898'.

Said Board of County Commissioners has fixed the 16th day of September, 1953, at 10:30, at o'clock A. M., as the date when and Sprague Avenue as the place where waid Board will view the proposed improvement, and has also fixed the 16th day of September 1953, at 1:30 o'clock P. M., at their office in the Court House of said County, in Youngstown, Ohio, as the time and place for the final hearing on said proposed improvement.

By Order of the Board of County Commissioners,
Mahoning County, Ohio.
John C. Cox, Clerk.

Jr. Vol. 41, Page 72

RESOLUTION-FIXING TIME AND PLACE OF VIEW AND OF FINAL HEARING AND NOTICE THEREOF ON PUBLIC ROAD PETITION

IN THE MATTER OF THE
Vacating
Sprague Avenue, Boardman Twp.
Public Road

OFFICE OF COUNTY COMMISSIONERS,
Mahoning County, Ohio.

Petitioned for by R. T. Beegly

The Board of County Commissioners of Mahoning County, Ohio, met in special session on the 1st day of September, 1953, at the office of County Commissioners with the following members present:

Mr. Thomas J. Carney
Mr. Fred A. Wagner
Mr. Edw. J. Gilronan

Mr. Wagner moved the adoption of the following Resolution:
WHEREAS, A Petition signed by at least twelve freeholders of the County residing in the vicinity of the proposed improvement has been presented to this Board of County Commissioners requesting said Board to vacate a Public Road as described therein; therefore, be it

RESOLVED, That the 16th day of September, 1953, at 10:30 o'clock A. M., be fixed as the date when we will view the proposed improvent, on which date we will meet at Sprague Avenue and go over the line of said proposed improvement; and be it further

RESOLVED, That the 16th day of September, 1953, at 1:30 o'clock P. M., be fixed as the date for final hearing thereof, which hearing will be at the office of the Board; and be it further

RESOLVED, That the Clerk of this Board be and he is hereby directed to give notice of the time and place for both such view and hearing by publication once a week for two consecutive weeks in the Youngstown Vindicator a newspaper published and having general circulation in the County, which said notice shall also state briefly the character of said proposed improvement.

Mr. Gilronan seconded the Resolution and the roll being called upon its adoption, the vote resulted as follows:

Mr. Carney aye
Mr. Wagner aye
Mr. Gilronan aye

Adopted the 1st day of September, 1953.

John C. Cox,
Clerk, Board of County Commissioners,
Mahoning County, Ohio.

Jr. Vol. 41 Page 572-3

THE STATE OF OHIO)
MAHONING COUNTY)

PROOF OF PUBLICATION

Personally appeared before the undersigned authority, Reseann Eddy, of THE VINDICATOR PRINTING COMPANY, publishers of the Youngstown Vindicator and Telegram, a newspaper printed and of general circulation insaid County, and State, and being duly sworn, on her oath deposes and says that the notice hereto attached was published for 2 consecutive weeks and that insertions were as follows:

Sept. 3, 1953; Sept. 10, 1953.

Advertisement
Affidavit
Total $ 19.60

Rose Ann Eddy

Sworn to and subscribed before me this 26 day of Sept. A. D. 1953.

Thomas P. Prosser, Jr.
Notary Public
My Commission expires 10-19-54

NOTICE OF TIME AND PLACE OF VIEW AND OF FINAL HEARING
Vacating a Public Road

Notice is hereby given that there is before the Board of County Commissioners of Mahoning County, Ohio, the matter of vacating a Public Road on the line hereinafter described, known as Sprague Avenue, the general route and termini of which Road are asfollows: Situated in the Township of Boardman, County of Mahoning State of Ohio, and being known as Sprague Avenue, a 40' street as shown in Mahoning County Record of Plats Vol. 13. Page 7.

Beginning at point on the easterly line of Southern Boulevard, that is 30' east of the easterly line of the Youngstown & Southern Railroad; thence easterly a distance of 898'.

Said Board of County Commissioners has fixed the 16th day of September, 1953, at 1:30 o'clock P. M., at their office in the Court House of said County, in Youngstown, Ohio,as the time and place for the final hearing on said proposed improvement.

BY ORDER OF THE BOARD
OF COUNTY COMMISSIONERS
MAHONING COUNTY, OHIO.

John C. Cox,Clerk.

RESOLUTION - UPON VIEW OF PROPOSED IMPROVEMENT
ORDER TO COUNTY ENGINEER

IN THE MATTER OF THE
VACATING
Sprague Avenue
Public Road.

Office of County Commissioners
Mahoning County, Ohio.

The Board of County Commissioners of Mahoning County, Ohio, met in special session on the

16th day of September, 1953, the time heretofore fixed for view of the proposed improvement, we, the Board of County Commissioners having jurisdiction in said matter, went upon the line of said proposed improvement and made personal view of the proposed route and termini thereof, and after full investigation and due consideration of all the facts and conditions pertaining thereto; therefore, be it

RESOLVED, That we do find and consider said improvement of sufficient public importance to instruct the County Engineer to make an accurate survey and plat of the same, and furnish an accurate and detailed description of the proposed improvement describing the center line and right of way lines thereof.

RESOLVED, That the said County Engineer be and he is hereby directed to make a report in writing to this Board, on or before the 16th day of September, 1953, the date fixed for the final hearing, setting forth his opinion either for or against said proposed improvement; said report shall be accompanied by said plat and detailed and accurate descriptions, and filed with the County Commissioners, and this cause is continued until said date.

Mr. Carney seconded the Resolution and the roll being called upon its adoption, the vote resulted as follows:

Mr. Carney aye
Mr. Wagner aye
Mr. Gilronan absent

Adopted the 16th day of September, 1953.

Clerk, Board of County Commissioners,
Mahoning County, Ohio.

Jr. Vol. 41, Page 573.

REPORT OF COUNTY ENGINEER

IN THE MATTER OF THE
VACATING
SPRAGUE AVENUE
Public Road.

County Engineer's Office,
Mahoning County, Ohio.
September 16, 1953.

To the Board of County Commissioners of Mahoning County, Ohio:

The undersigned in obedience to your order dated September 16, 1953, proceeded on the 16 day of September, 1953, to make an accurate survey and plat of the Public Road proposed to be improved, and respectfully submits the following report:

In the opinion of the undersigned the proposed vacation should be granted.

The width to which said improvement should be vacated is 40 feet.

An accurate survey and plat, and an accurate and detailed description of each tract of land which the undersigned County Engineer believes will be necessary to be taken in the event the proposed improvement be made, together with the name of each owner, accompany this report and are made a part hereof.

An accurate and detailed description of the proposed improvement describing therein the center line and right of way lines follows:

Situated in Great Lot 8 of the Third Division of Boardman Township, Mahoning County, Ohio, and further described as follows:

Beginning at a point on the centerline of Sprague Ave. and the east margin of Southern Blvd., thence eaterly along the centerlin of Sprague Ave. a distance of 868 feet to a point on the east margin of the Sprague Plat, and being 40 feet in width.

Samuel Gould, Jr.
County Engineer of Mahoning County, Ohio.

Jr. Vol. 41, Page 574.

RESOLUTION-GRANTING PROPOSED IMPROVEMENT
Ordering Record, Etc.

IN THE MATTER OF THE
VACATIN
SPRAGUE AVENUE
PUBLIC ROAD.

Office of County Commissioners,
Mahoning County, Ohio.

The Board of County Commissioners of Mahoning County, Ohio, met in special session on the 16th day of September, 1953, at the office of County Commissioners with the following members present:

Mr. Wagner
Mr. Carney.

Mr. Wagner moved the adoption of the following Resolution:

WHEREAS, This day this matter came on to be heard on the report, survey, plat and detailed and accurate descriptions as filed by the County Engineer, and said report having been read in open session, the Board proceeded with the hearing of testimony bearing upon the necessity of the said improvement for the public convenience or welfare and offered either for or against going forward with the proposed improvement by interested person; and

WHEREAS, Said Board has considered said report and all the testimony offered, and all the facts and conditions pertaining to said matter; therefore, be it

RESOLVED, That said Board of County Commissioners do find said improvement will serve the public convenience and welfare; and be it further

RESOLVED, That said improvement as set forth and defined in said report, survey, plat and detailed and accurate descriptions as filed by the County Engineer be and the same is hereby granted

and said road is hereby ordered vacated 40 feet in width;

Mr. Carney seconded the Resolution and the roll being called upon its adoption the vote resulted as follows.

Mr. Carney	aye
Mr. Wagner	aye
Mr. Gilronan	absent.

Adopted the 16th day of September, 1953.

John C. Cox
Clerk, Board of County Commissioners,
Mahoning County, Ohio.

Jr. Vol. 41, Page 574.

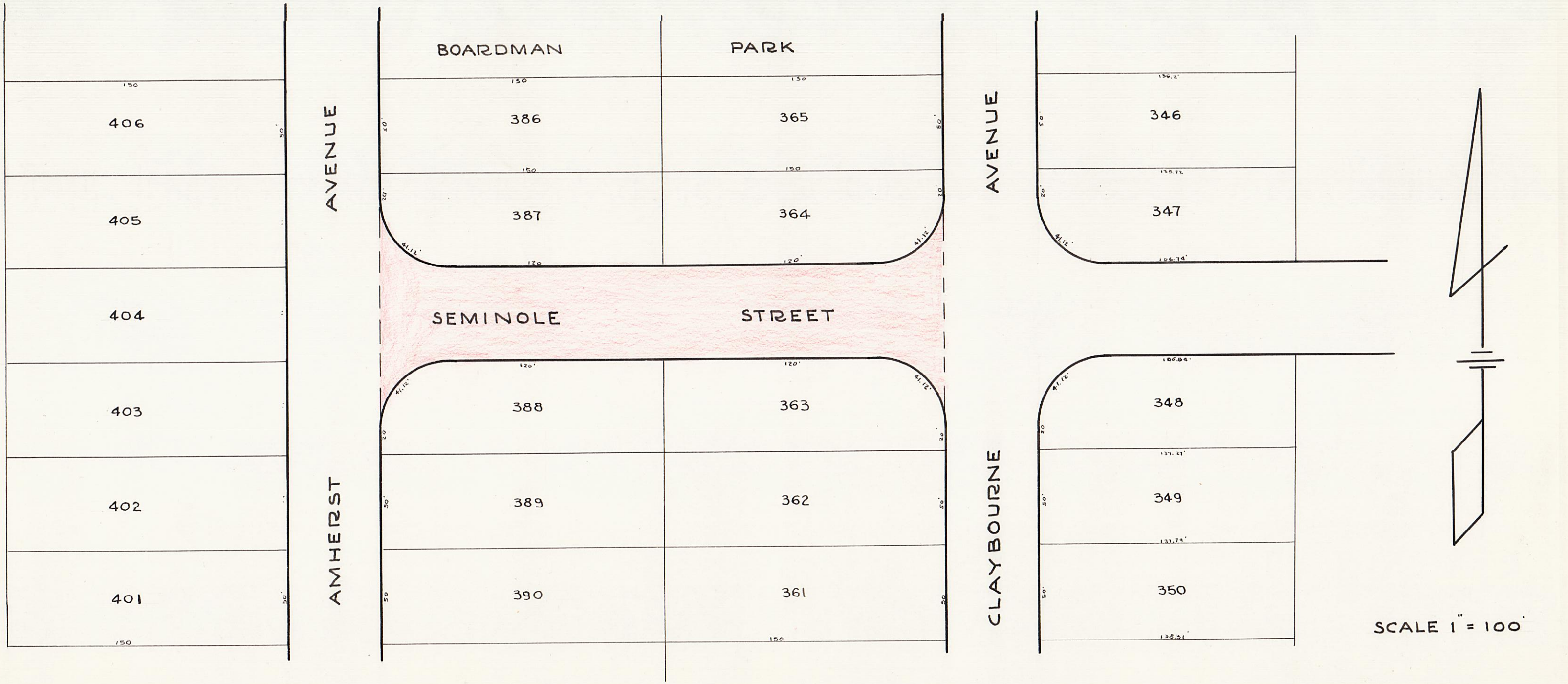

VACATING SEMINOLE STREET

BOARDMAN - TOWNSHIP

APPROVED JUNE 5, 1951

241

PUBLIC ROAD PETITION

Youngstown, Ohio, May 21, 1951.

To the Honorable Board of County Commissioners of Mahoning County, Ohio:

The undersigned petitioners, freeholders of said County residing in the vicinity of the proposed improvement hereinafter described, respectfully represent that the public convenience and welfare require the vacating of Seminole Street a Public Road on the line hereinafter described, and make application to you to institute and order proper proceedings in the premises, for vacating such road, the same not being a road on the State Highway System.

The following is the general route and termini of said road:

Beginning at a point where the south margine of Seminole Street intersects the east margin of Amherst Avenue; thence in an easterly direction a distance of 456.76' to a point; thence in a northerly direction a distance of 50' to a point on the north line of said Seminole Street; thence in a westerly direction along said north line of Seminole Street a distance of 456.76' to a point on the east margin of Amherst Avenue; thence in a southerly direction along the east margin of said Amherst Avenue a distance of 50' to the place of beginning.

The above described land is recorded in Volume 21 Pages 68 and 69 of the Mahoning County Record of Plats and known as being a 50' strip of land dedicated for street purposes

PETITIONERS' NAMES	TAXING DISTRICT OF COUNTY IN WHICH PETITIONER OWNS REAL ESTATE
Frank Tavalario	7206 Market St.,
Catherine Tavalario	"
Theresa Tarello	4710 Brookwood Rd.,
Chester Tarello	"
Mary C. Saverko	7055 Amherst
Mike Saverko	"
Meddie E. Crabbe	7123 Amherst Ave.,
John R. Crabbe	"
E. Ruggieri	7043 Amherst
Mary Ruggiery	"
John McDonough	7030 "
Nan McDonough	"
Audrey Shepherd	7124 "
Ronald Shepherd	"
Evan C. Davis	7202 "
Ruth E. Davis	7202 "
Anthony Neopolitan	7051 "
Mary L. Neopolitan	7051 "
Angelo Cimenero	7039 "
Sam A. Cimenero	7039 "
Carl Mevelle	7033 "
Rose Mevelle	7033 "
Ralph E. Campbell	7044 "
Helen E. Campbell	7044 "
Emil K. Elie	7077 "
Virginia Elie	7077 "

RESOLUTION-FIXING TIME AND PLACE OF VIEW AND OF FINAL HEARING AND NOTICE THEREOF ON PUBLIC ROAD PETITION

IN THE MATTER OF THE
Vacating of Seminole Street
Public Road
Petitioned for by Frank Tavolario, et al

Office of County Commissioners,
Mahoning County, Ohio.

The Board of County Commissioners of Mahoning County, Ohio, met in Regular session on the 14th day of May, 1951, at the office of County Commissioners with the following members present:

Tom R. Bees
Fred A. Wagner
Thomas J. Carney

Mr. Wagner moved the adoption of the following Resolution:

WHEREAS, A Petition signed by at least twelve freeholders of the County residing in the Vicinity of the proposed improvement has bee presented to this Board of County Commissioners requesting said Board to vacate a Public Road as described therein; therefore, be it

RESOLVED, That the 5th day of June, 1951, at 10:30 o'clock A. M., be fixed as the date when we will view the proposed improvement, on which date we will meet at said Seminole Street and go over the line of said proposed improvement; and be it further

RESOLVED, That the 5th day of June, 1951, at 1:30 o'clock P. M., be fixed as the date for a final hearing thereof, which hearing will be at the office of the Board; and be it further

RESOLVED, That the Clerk of this Board be and he is hereby directed to give notice of the time and place for both such view and hearing by publication once a week for two consecutive weeks in the Youngstown Vindicator anewspaper published and having general circulation in the County, which said notice shall also state briefly the character of said proposed improvement.

Mr. Carney seconded the Resolution and the roll being called upon its adoption, the vote resulted as follows:

Mr. Bees aye
Mr.Wagner aye
Mr. Carney aye

Adopted the 14th day of May, 1951.

John C. Cox
Clerk, Board of County Commissioners,
Mahoning County, Ohio.

Journal Volume 40, Page 214.

NOTICE OFTIME AND PLACE OF VIEW AND OF FINAL HEARING

VACATING PUBLIC ROAD

(By Publication)

Notice is hereby given that there is before the Board of County Commissioners of Mahoning County, Ohio, the matter of Vacating a Public Road on the line hereinafter described, known as the Seminole Street, the general route and termini of which Road are as follows: Beginning at a point where the South margin of Seminole Street intersects the East margin of Amherst Avenue; thence in an easterly direction a distance of 456.76' to a point; thence in a northerly direction a distance of 50' to a point on the north line of said Seminole Street; thence in westerly direction along said north line of Seminole Street a distance of 456.76' to a point on the east margin of Amherst Avenue; thence in a southerly direction along the east margin of said Amherst Avenue a distance of 50' to the place of beginning.

The above described land is recorded in Volume 21 Pages68 and 69 of the Mahoning County Record of Plats and known as being a 50' strip of land dedicated for street purposes.

Said Board of County Commissioners has fixed the 5th day of June, 1951, at 10:30 o'clock A. M., as the date when and said Seminole Street as the place where said Board will view the proposed improvement, and has also fixed the 5th day of June, 1951, at 1:30 o'clock, P. M., at their office in the Court House of said County, in Youngstown, Ohio, as the time and place for the final hearing on said proposed improvement.

By Order of the B oard of County Commissioners,
Mahoning County, Ohio.
John C. Cox, Clerk.

Publish May 22 & 29

in Vindicator

Journal 40, Page 214.

THE STATE OF OHIO
Mahoning County

PROOF OF PUBLICATION

Personally appeared before the undersigned authority, Reseann Eddy, of The Vindicator Printing Company, publishers of the Youngstown Vindicator and Telegram, a newspaper printed and of general circulation in said County, and State, and being duly sworn, on her oath deposes and says that the notice hereto attached was published for 2 consecutive weeks and that insertions were as follows:

May 22, 1951, May 29, 1951.

Roseann Eddy

Advertisement
Affidavit
Total $ 19.12

Sworn to and subscribed before me this 5th day of June A. D. 1951.

Thomas P. Prosser, Jr.
Notary Public.

REPORT OF COUNTY ENGINEER

IN THE MATTER OF THE
Vacating of Seminole Street
Public Road.

County Engineer's Office,
Mahoning County, Ohio.
June 4, 1951.

To the Board of County Commissioners of Mahoning County, Ohio:

The undersigned in obedience to your order dated June 1, 1951, proceeded on the 4th day of June 1951, to make an accurate survey and plat of the Public Road proposed to be vacated, and respectfully submits the following report:

In the opinion of the undersigned the proposed vacation should be granted.

The width to which said improvement should be opened is.....feet.

An accurate survey and plat, and an accurate and detailed description of each tract of land which the undersigned County Engineer believes will be necessary to be taken in the event the proposed improvement be made, together with the name of each owner, accompany this report and are made a part hereof.

An accurate and detailed description of the proposed vacation descriging therein in the center line and right of way lines follows:

Beginning at a point where the south margin of Seminole Street intersects the east margin of Amherst Avenue; thence in an easterly direction a distance of .....to a point; thence in a northerly direction a distance of 50' to a point on the north line of said Seminole Street; thence in a westerly direction along said north line of Seminole Street a distance of.....to a point on the east margin of Amherst Avenue; thence in a southerly direction along the east margin of said Amherst Avenue a distance of 50' to the place of beginning.

The above described land is recorded in Volume 21 Pages 68 and 69 of the Mahoning County Record of Plats and known as being a 50' strip of land dedicated for street purposes.

The undersigned recommends the following changes in the proposed improvement which in his judgement should be made in the event the proposed improvement should be granted, to wit:

Samuel Gould, Jr.
County Engineer of Mahoning County, Ohio.

Journal Vol. 40, Page 215.

RESOLUTION-UPON VIEW OF PROPOSED IMPROVEMENT
Order to County Engineer.

IN THE MATTER OF THE
Vacating of Seminole Street
Public Road.
Petitioned by Frank Tavolario, et al.

June 1, 1951
Office of County Commissioners
Mahoning County, Ohio.

RESOLUTION-UPON VIEW OF PROPOSED IMPROVEMENT
Order to County Engineer.

IN THE MATTER OF THE
VACATING OF SEMINOLE STREET

June 1, 1951

Office of County Commissioners
Mahoning County, Ohio.

Public Road.
Petitioned by Frank Tavolario, et al.

The Board of County Commissioners of Mahoning County, Ohio, met in special session on the 5th day of June, 1951, at the office of County Commissioners with the following members present:

Tom R. Bees
Fred A. Wagner
Thomas J. Carney.

Mr. Wagner moved the adoption of the following Resolution:

WHEREAS, On the 5th day of June, 1951, the time heretofore fixed for view of the proposed improvement, we, the Board of County Commissioners having jurisdiction in said matter, went upon the line of said proposed improvement and made personal view of the proposed route and termini thereof, and after full investigation and due consideration of all the facts and conditions pertaining thereto; therefore, be it

RESOLVED, That we do find and consider said improvement of sufficient public importance to instruct the County Engineer to make an accurate survey and plat of the same, and furnish an accurate and detailed description of the proposed improvement describing the center line and right of way lines thereof.

RESOLVED, That the said County Engineer be and he is hereby directed to make a report in writing to this Board, on or before the 5th day of June, 1951, the date fixed for the final hearing, setting forth his opinion either for or against said proposed improvement; said report shall be accompanied by said plat and detailed and accurate descriptions, and filed with the County Commissioners, and this cause is continued until said date.

Mr. Carney seconded the Resolution and the roll being called upon its adoption, the vote resulted as follows:

Mr. Bees: aye
Mr. Wagner aye
Mr. Carney aye

Adopted the 5th day of June, 1951.

John C. Cox,
Clerk, Board of County Commissioners,
Mahoning County, Ohio.

Journal Volume 40, Page 215.

RESOLUTION- GRANTING PROPOSED IMPROVEMENT
Ordering Record, etc.

IN THE MATTER OF THE
VACATING SEMINOLE STREET

Office of County Commissioners,
Mahoning County, Ohio.

Public Road.
PETITIONED FOR BY:
Frank Tavolario et al

The Board of County Commissioners of Mahoning County, Ohio, met in special session on the 5th day of June, 1951, at the office of County Commissioners with the following members present:

Tom R. Bees
Fred A. Wagner
Thomas J. Carney.

Mr. Carney moved the adoption of the following Resolution:

WHEREAS, This day this matter came on to be heard on the report, survey, plat port having been read in open session, the Board proceeded with the hearing of testimony bearing upon the necessity of the said improvement for the public convenience or welfare and offered either for or against going forward with the proposed improvement by interested persons; and

WHEREAS, Said Board has considered said report and all the testimony offered, and all the facts and conditions pertaining to said mater; therefore, be it

RESOLVED, That said Board of County Commissioners do find said improvement will serve the public convenience and welfare; and be it further

RESOLVED, That said improvement as set forth and defined in said report, survey, plat and detailed and accurate descriptions as filed by the County Engineer be and the same is hereby granted and said road is hereby ordered vacated.

Mr. Wagner seconded the Resolution and the roll being called upon its adoption the vote resulted as follows:

Mr. Bees aye
Mr. Wagner aye
Mr. Carney aye

Adopted the 5th day of June, 1951.

John C. Cox,
Clerk, Board of County Commissioners,
Mahoning County, Ohio.

(See Commissioners Journal
Vol. 41, Page 6, amending below.)
Journal Vol. 40, Page 216

NEW CASTLE ROAD

COLUMBIANA

1518'

1509.75'

PINE

LAKE

TURNPIKE

EDNA M. JACQUE

1368.78

STEVE & KATERIN SAVEL

UNITY ROAD

MARTIN SAVEL

285'

306'

PINE LAKE ROAD

N 87° 59-43" E

20C = 1320

ROAD

N 52° 49-32" W

290.4'

150'

J & A. SAVEL

TAN - 35.59'

RAD - 100'

VACATED PORTION

VACATING & RELOCATING A PORTION OF PINE LAKE ROAD C.H. #20

SPRINGFIELD TOWNSHIP

APPROVED NOVEMBER 30, 1954

247

RESOLUTION

VACATING & RELOCATING PUBLIC ROAD WITHOUT PETITION

AND FIXING TIME OF VIEW AND FINAL HEARING

Office of the Board of County Commissioners,
Mahoning County, Ohio.

The Board of County Commissioners of Mahoning County, Ohio, met in regular session on the 17th day of November, 1952, at the office of Board of County Commissioners with the following members present:

Fred A. Wagner
Thomas J. Carney
Tom R. Bees

Mr. Carney moved the adoption of the following Resolution:
WHEREAS, This Board of County Commissioners is of the opinion that it will be for the public convenience or welfare to vacate and relocate a part of a Public Road on the line hereinafter described, known as the PINE LAKE ROAD; the same not being a road on the State Highway System.

The following is the general route and termini of said Road:

VACATING A PORTION OF PINE LAKE ROAD: Beginning at a point on the centerline of the Pine Lake Road, which point is the intersection of the centerline of the Unity Road, C. H. #175, with the Pine Lake Road, C. H. # 20; thence N. 87 deg. 59' 43" E a distance of 3151 feet to a point on the centerline of the Pine Lake Road, which point is the end of the vacation of the said Pine Lake Road. The right-of-way of said vacation is 60 feet.
RELOCATING A PORTION OF PINE LAKE ROAD: Beginning at a point on the centerline of the Pine Lake Road, C. H. # 20, which point is N. 87 deg. 59' 43" E a distance of 3151 feet from the intersection of the centerline of the Unity Road, C. H. #175, with the Pine Lake Road, C. H. # 20; thence N. 87 deg. 59' 43" E. a distance of 3151 feet to a point on the centerline of the Pine Lake Road, which point is the end of the vacation of the said Pine Lake Road. The right-of-way of said vacation is 60 feet.
RELOCATING A PORTION OF PINE LAKE ROAD: Beginning at a point on the centerline of the Pine Lake Road, C. H. #20, which point is N. 87 deg. 59' 43" E a distance of 3151 feet from the intersection of the centerlines of the Unity Road, C. H. #175, with the Pine Lake Road, C. H. #20; thence along the centerline of a 60 feet right-of-way, and along the arc of a curve having an intersection angle of 39 deg. 10' -45" to the right and a radius of 100 feet with a tangent distance of 35.59 feet, a distance of 68.38 feet to a point, thence along the centerline of said 60 foot right-of-way N. 52 deg. 49' 32" W. a distance of 702.73 feet to a point; thence along the arc of a curve having an intersection angle of 3 deg. 43' 15" to the right, and a radius of 11459.16 feet with a tangent distance of 372.21 feet; a distance of 744.17 feet to a point; thence N. 49 deg. 6' 17" W a distance of 695.47 feet to a point on the centerline of the Columbiana-New Castle Road, which point is the end of the relocation of the said Pine Lake Road and is also 1548.56 feet northeasterly from the intersection of the centerline of the Unity Road with the Columbiana-New Castle Road; therefore, be it

RESOLVED, That the 16 day of December 1952, at 10 o'clock A. M., be fixed as the date when said Board will view the proposed improvement, on which date we weill meet at Pine Lake Road and go over the line of said proposed improvement; and be it further

RESOLVED, That the 22nd day of December, 1952, at 10 o'clock A. M., be fixed as the date for a final hearing thereof, which hearing will be at the office of the Board; and be it further

RESOLVED, That the Clerk of this Board be and he is hereby directed to give notice of the time and place for both such view and hearing by publication once a week for two consecutive weeks in the Youngstown Vindicator a newspaper published and having general circulation in the County, which said notice shall also state briefly the character of said proposed improvement.

Mr. Bees seconded the Resolution and the roll being called upon its adoption the vote resulted as follows:

Mr. Wagner: aye
Mr. Carney: aye
Mr. Bees: aye
Adopted the 17th day of November, 1952.

Clerk, Board of County Commissioners of
Mahoning County, Ohio.

Jr. Vol. 41, Page 106.

NOTICE OF TIME AND PLACE OF VIEW AND OF FINAL HEARING
Vacating & Re-locating PUBLIC ROAD
(By Publication)

Notice is hereby given that there is before the Board of County Commissioners of Mahoning County, Ohio, the matter of vacating and relocating a part of a Public Road on the line hereinafter described, known as the Pine Lake Road, the general route and termini of which Road are as follows:
Vacating a Portion of Pine Lake Road: Beginning at a point on the centerline of the Pine Lake Raod, which point is the intersection of the centerline of the Unity Road, C. H. # 175, with the Pine Lake Road, which point is the end of the vacation of the said Pine Lake Road. The right-of-way of said vacation is 60 feet.

RELOCATING A PORTION OF PINE LAKE ROAD: Beginning at a point on the centerline of the Pine Lake Road, C. H. #20, which point is N. 87 deg. 59' 43"E. a distance of 3151 feet from the intersection of the centerlines of the Unity Road, C. H. #175, with the Pine Lake Road, C. H. #20; thence along the centerline of a 60 feet right-ow-way, and along the arc of curve having an intersection angle of 39 deg. 10' - 45" to the right and a radius of 100 feet with a tangent distance of 35.59, a distance of 68.38 feet to a point, thence along the centerline of said 60 foot right-ow-way N. 52 deg. 49' 32" W a distance of 702.73 feet to a point; thence along the arc of a curve having in intersection angle of 3 deg. 43' 15" to the right, and a radius of 11459.16 feet to a point; thence N. 49 deg. 6' 17" W. a distance of 695.47 feet to a point on the centerline of the Columbiana-New Castle Road, which point is the end of the relocation of the said Pine Lake Road and is also 1548.56 feet northeasterly from the intersection of the centerline of the Unity Road with the Columbiana-New Castle Road.

Said Board of County Commissioners has fixed the 16th day of December, 1952, at 10o'clock A. M., as the date when and Pine Lake Road as the place where said Board will view the proposed improvement, and has also fixed the 22nd day of December 1952, at 10 o'clock A. M., at their office in the Court House of said County, in Youngstown, Ohio, as the time and place for the final hearing on said proposed improvement.

By Order of the Board of County Commissioners, Mahoning County, Ohio.

Jr. Vol. 41, Page 107

John C. Cox, Clerk.

THE STATE OF OHIO)
MAHONING COUNTY)

PROOF OF PUBLICATION

Personally appeared before the undersigned authority, Reseann Eddy, of THE VINDICATOR PRINTING COMPANY, publishers of the YOUNGSTOWN VINDICATOR AND TELEGRAM, a newspaper printed and of general circulation insaid County, and State, and being duly sworn, on her oath deposes and says that the notice hereto attached was published for 2 consecutive weeks and that insertions were as follows:
Nov. 22, 1952; Nov. 29, 1952;

Advertisement $
Affidavit $
TOTAL $ 119.56

Roseann Eddy

Sworn to and subscribed before me this 6th day of Dec. A. D. 1952.

Thomas P. Prosser, Jr.
Notary Public

RESOLUTION - UPON VIEW OF PROPOSED IMPROVEMENT
Order to County Engineer.

IN THE MATTER OF THE
Vacating and Relocating a Part
of Pine Lake Road
Public Road.

Office of County Commissioners
Mahoning County, Ohio.

The Board of County Commissioners of Mahoning County, Ohio, met in special session on the 16th day of December, 1952, at the office of County Commissioners with the following members present:

Fred A. Wagner
Thomas J. Carney

Mr. Carney moved the adoption of the following Resolution:

WHEREAS, on the 16th day of December, 1952, the time heretofore fixed for view of the proposed improvement, we, the Board of County Commissioners having jurisdiction in said matter, went upon the line of said proposed improvement and made personal view of the proposed route and termini thereof, and after full investigation and due consideration of all the facts and conditions pertaining thereto; therefore, be it

RESOLVED, That we do find and consider said improvement of sufficient public importance to instruct the County Engineer to make an accurate survey and plat of the same, and furnish an accurate and detailed description of the proposed improvement describing the center line and right of way lines thereof.

Said County Engineer shall also furnish an accurate and detailed description of each tract of land which he believes will be necessary to be taken in the event the proposed improvement be made together with the name of each owner.

RESOLVED, That the said County Engineer be and he is hereby directed to make a report in writing to this Board, on or before the 22nd day of December, 1952, the date fixed for the final hearing, setting forth his opinion either for or against said proposed improvement; said report shall be accompanied by said plat and detailed and accurate descriptions, and filed with the County Commissioners, and this cause is continued until said date.

Mr. Wagner seconded the Resolution and the roll being called upon its adoption, the vote resulted as follows:

Mr. Wagner : aye
Mr. Carney : aye
Mr. Bees : absent.

Adopted the 16th day of December, 1952.

John C. Cox,
Clerk, Board of County Commissioners,
Mahoning County, Ohio.

Jr. Vol. 41, Page 108.

REPORT OF COUNTY ENGINEER

IN THE MATTER OF THE
Vacating & Relocating a part of
Pine Lake Road
Public Road

County Engineer's Office,
Mahoning County, Ohio.
December 20, 1952.

To the Board of County Commissioners of Mahoning County, Ohio:

The undersigned in obedience to your order dated December 16, 1952, proceeded on the 20th day of December, 1952, to make an accurate survey and plat of the Public Road proposed to be improved, and respectfully submits the following report:

In the opinion of the undersigned the proposed vacating & relocating should not be granted.

The width to which said improvement should be opened is.....feet.

An accurate survey and plat, and an accurate and detailed description of each tract of land which the undersigned County Engineer believes will be necessary to be taken in the event the proposed improvement be made, together with the name of each owner, accompany this report and are made a part hereof.

An accurate and detailed description of the proposed improvement describing therein the center line and right of way lines follows:

VACATING A PORTION OF PINE LAKE ROAD: Beginning at a point on the centerline of the Pine Lake Road, which point is approximately 2640' east of the intersection of the Unity Road with the Pine Lake Road, and is also on the southerly right-of-way line of the Ohio Turnpike; thence N. 87 deg. - 59' - 43" E. a distance of 254 feet to a point on the center line of the Pine Lake Road, which point is on the northerly right-of-way line of the Ohio Turnpike, and also the end of the vacation. Right-of-way - 60 feet.
RELOCATING A PORTION OF PINE LAKE ROAD: Beginning at a point on the centerline of the Pine Lake Road, C. H. #20, which point is N. 87 deg. 59' 43" E a distance of 3151 feet from the intersection of the centerlines of the Unity Road, C. H. # 175, with the Pine Lake Road, C. H. #20; thence along the centerline of a 60 foot right-of-way, and along the arc of a curve having an intersection angle of 39 deg. 10'-45" to the right and a radius of 100 feet with a tangent distance of 35.59 feet, a distance of 68.38 feet to a point, thence along the centerline of said 60 foot right-of-way N. 52 deg. 49' 32" W a distance of 702.73 feet to a point; thence along the arc of a curve having an intersection angle of 3 deg. 43' 15" to the right, and a radius of 11459.16 feet with a tangent distance of 372.21 feet; a distance of 744.17 feet to a point; thence N. 49 deg. 6' 17" a distance of 695.47 feet to a point on the centerline of the Columbiana-New Castle Road, which point is the end of the re-location of the said Pine Lake Road and is also 1548.56 feet northeasterly from the intersection of the centerline of the Unity Road with the Columbiana-New Castle Road.

The undersigned recommends the following changes in the proposed improvement which in his judgement should be made in the event the proposed improvement be granted, to-wit:

Upon viewing the premises and realizing the property damages to the abutting owners along the proposed service road which is to be built on a line parallel to the Turnpike and extending northerly to the Columbiana-N. Castle Road, this office recommends that a grade elimination structure be built on the Sebring Pine Lake Road at its intersection with the Turnpike.

We believe that the cost of the service road combined with the property damages may in themselves justify the structure.

Samuel Gould, Jr.,
County Engineer, of Mahoning County, Ohio.

Jr. Vol. 41, Page 108.

RESOLUTION-REFUSING PROPOSED IMPROVEMENT

IN THE MATTER OF THE
Vacating and Relocating
Pine Lake Road
m Public Road.

Office of County Commissioners,
Mahoning County, Ohio.

The Board of County Commissioners of Mahoning County, Ohio, met in special session on the 22nd day of December, 1952, at the office of County Commissioners with the following members present:

Fred A. Wagner
Thomas J. Carney

Mr. Carney moved the adoption of the following Resolution:
WHEREAS, This day this matter came on to be heard on the report, survey, plat and detailed and accurate descriptions as filed by the County Engineer, and said report having been read in open session, the Board proceeded with the hearing of testimony bearing upon the necessity of the said improvement for the public convenience and welfare and offered either for or against going forward with the proposed improvement by interested persons; and
WHEREAS, Said Board has considered said report and all the testimony offered, and all the facts and conditions pertaining to said matter; therefore, be it
RESOLVED, That said Board of County Commissioners do find said improvement will not serve the public convenience and welfare, and the same is, therefore, refused.
Mr. Wagner seconded the Resolution and the roll being called upon its adoption the vote resulted as follows:

Mr. Wagner: aye
Mr. Carney: aye
Mr. Bees: absent

Adopted the 22nd day of December, 1952.

John C. Cox,
Clerk, Board of County Commissioners,
Mahoning County, Ohio.

Jr. Vol. 41, Page 109.

RESOLUTION

WHEREAS, the Board of Mahoning County Commissioners passed a Resolution refusing the proposed improvement in the matter of the vacating and relocation of Pine Lake Road; and
WHEREAS, this action was taken with regards to Parcel 197 - F, owned by the Savel family who objected to the said proposed improvement; and
WHEREAS, the Ohio Turnpike Commission has completed satisfactory negotiations with the Savels regarding said Parcel 197-F; now, therefore

BE IT RESOLVED, that this Board of Mahoning County Commissioners hereby recind the Resolution refusing the proposed improvement in the matter of the vacating and relocation of Pine Lake Road, passed on the 22nd Day of December, 1952, Journal Volume 41, Page No. 109; and, be it further

RESOLVED, that this Board of Mahoning County Commissioners do hereby granted the proposed improvement, to wit:

VACATING A PORTION OF PINE LAKE ROAD: Beginning at a point on the centerline of the Pine Lake Road, which point is approximately 2640' east of the intersection of the Unity Road with the Pine Lake Road, and is also on the southerly right-of-way line of the Ohio Turnpike; thence N. 87 deg. 59' 43" E. a distance of 254 feet to a point on the center line of the Pine Lake Road, which point is on the northerly right-of-way line of the Ohio Turnpike, and also the end of the vacation. Right-of-way - 60 Feet.

RELOCATING A PORTION OF PINE LAKE ROAD: Beginning at a point on the centerline of the Pine Lake Road, C. H. #20, which point is N. 87 deg.-59'-43" E. a distance of 3151 feet from the intersection of the centerlines of the Unity Road, C. H. #175, with the Pine Lake Road, C. H. #20 thence along the centerline of a 60 foot right-of-way, and along the arc of a curve having an intersection angle of 39 deg. - 10'-45" to the right and a radius of 100 feet with a tangent distance of 35.59 feet, a distance of 68.38 feet to a point thence along the centerline of said 60 foot right-of-way N. 52 deg. 49'-32" W a distance of 702.73 feet to a point; thence along the arc of a curve having an intersection angle of 3 deg. - 43'-15" to the right and a radius of 11459.16 feet with a tangent distance of 372.21 feet; a distance of 744.17 feet to a point; thence N. 49 deg. 6' 17" a distance of 695.47 feet to a point on the centerline of the Columbiana-New Castle Road, which point is the end of the re-location of the said Pine Lake Road and is also 1548.56 feet northeasterly from the intersection of the centerline of the Unity Road with the Columbiana-New Castle Road.

It was moved by Mr. Wagner, seconded by Mr. Gilronan that the foregoing Resolution be approved and passed.

REMARKS: NONE

Roll call voting resulted as follows:

Carney: aye
Wagner: aye
Gilronan: aye

WHEREUPON, the President declared the foregoing Resolution duly adopted this 30th day of November, 1953.

Thomas J. Carney
President of the Board.

ATTEST:

John C. Cox
Clerk of the Board.

Jr. Vol. 41, Page 739.

L.R. & M. REDICK

CURTIS R. MACKLIN

135'

110'

TURNPIKE

F.J. & C.E. KNABLE

ROAD C.H. - NO. 26

Sta. 106+18.5
Δ = 0°-02 RT

11.36 C = 750'

91 92 93 94 95 96 97 98 99 100 101 102 103 104 105 106

1270'

250'

B & N. WENTZ

G & I ROBERTS

SOUTH RANGE

170'

120'

ALTERING A PART OF BEARD ROAD C.H.-167

SPRINGFIELD TOWNSHIP

APPROVED DECEMBER 22, 1952

SCALE 1"=100'

252

RESOLUTION

ALTERING PUBLIC ROAD WITHOUT PETITION AND FIXING TIME OF VIEW AND FINAL HEARING

Office of the Board of County Commissioners,
Mahoning County, Ohio.

The Board of County Commissioners of Mahoning County, Ohio, met in regular session on the 17th day of November, 1952, at the office of Board of County Commissioners with the following members present:

Mr. Wagner
Mr. Carney
Mr. Bees

Mr. Carney moved the adoption of the following Resolution:

WHEREAS, This Board of County Commissioners is of the opinion that it will be for the public convenience or welfare to alter a part of a Public Road on the line hereinafter described, known as the Beard Road; the same not being a road on the State Highway System.

The following is the general route and termini of said Road:
Beginning at a point on the centerline of Beard Road, C. H. # 167 which point is approximately 10 feet south of the intersection of the South Range Road, C. H. # 26 with the Beard Road, C. H. # 167; thence southerly along the centerline of the said Beard Road a distance of 1490 feet to a point on the centerline of Beard Road which point is the end of the altering of the said Beard Road; therefore, be it

RESOLVED, That the 16th day of December, 1952, at 10'o'clock A. M., be fixed as the date when said Board will view the proposed improvement, on which date we will meet at Beard Road and go over the line of said proposed improvement; and be it further

RESOLVED, That the 22nd day of December, 1952 at 10 o'clock A. M., be fixed as the date for a final hearing thereof, which hearing will be at the office of the Board; and be it further

RESOLVED, That the Clerk of this Board be and he is hereby directed to give a notice of the time and place for both such view and hearing by publication once a week for two consecutive weeks in the Youngstown Vindicator a newspaper published and having general circulation in the County, which said notice shall also state briefly the character of said proposed improvement.

Mr. Bees seconded the Resolution and the roll being called upon its adoption the vote resulted as follows:

Mr. Wagner aye
Mr. Carney aye
Mr. Bees aye

Adopted the 17th day of November, 1952.

John C. Cox
Clerk, Board of County Commissioners
of Mahoning County, Ohio.

Journal Volume 41, Page 817

NOTICE OF TIME AND PLACE OF VIEW AND OF FINAL HEARING
Altering Public Road
(By Publication)

Notice is hereby given that there is before the Board of County Commissioners of Mahoning County, Ohio, the matter of Altering Beard Road a Public Road on the line hereinafter described, known as the Beard Road, the general route and termini of which Road are as follows: Beginning at a point on the centerline of Beard Road, C. H. #167 which point is approximately 10 feet south of the intersection of the South Range Road, C. H. # 26 with the Beard Road, C. H. #167; thence southerly along the centerline of the said Beard Road, a distance of 1490 feet to a point on the centerline of Beard Road which point is the end of the altering of the said Beard Road .

Said Board of County Commissioners has fixed the 16th day of December, 1952, at 10 o'clock A. M., as the date when and Beard Road as the place where said Board will view the proposed improvement, and has also fixed the 22nd day of December 1952, at 10 o'clock A. M., at their office in the Court House of said County, in the Youngstown, Ohio, as the time and place for the final hearing on said proposed improvement.

By Order of the Board of County Commissioners,
Mahoning County, Ohio.
John C. Cox, Clerk.

Journal Volume 41, Page 818.

THE STATE OF OHIO)
Mahoning County)

PROOF OF PUBLICATION

Personally appeared before the undersigned authority, Reseann Eddy, of The Vindicator Printing Company, publishers of the Youngstown Vindicator and Telegram, a newspaper printed and of general circulation in said County, and State, and being duly sworn, on her oath deposes and says that the notice hereto attached was published for 2 consecutive weeks and that insertions were as follows:

Nov. 22, 1952; Nov. 29, 1952;

Roseann Eddy

Advertisement $
Affidavit $
Total $ 119.56

Sworn to and subscribed before me this 6th day of Dec. A. D. 1952;

Thomas P. Prosser, Jr.
Notary Public

RESOLUTION-UPON VIEW OF PROPOSED IMPROVEMENT
Order to County Engieneer.

IN THE MATTER OF THE
ALtering a part of Beard Road

Office of County Commissioners
Mahoning County, Ohio.

Public Road.

The Board of County Commissioners of Mahoning County, Ohio, met in special session on the 16th day of December, 1952, at the office of County Commissioners with the following members present:

Fred A. Wagner
Thomas J. Carney

Mr. Carney moved the adoption of the following Resolution:
WHEREAS, On the 16th day of December, 1952, the time heretofore fixed for view of the proposed improvement, we, the Board of County Commissioners having jurisdiction in said matter, went upon the line of said proposed improvement and made personal view of the proposed route and termini thereof, and after full investigation and due consideration of all the facts and conditions pertaining thereto; therefore be it.

RESOLVED, That we do find and consider said improvement of sufficient public importance to instruct the County Engineer to make and accurate survey and plat of the same, and furnish an accurate and detailed description of the proposed improvement describing the center line and right of way lines thereof.

Said County Engineer shall also furnish an accurate and detailed description of each tract of land which he believes will be necessary to be taken in the event the proposed improvement be made, together with the name of each owner.

Said County Engineer shall also, at the time of making such survey, set stakes at the termini of each right of way line and at all angles between such termini, and at sufficient other points on the rightof way lines so that the bounds of the proposed improvement may be discernible to property owners and other interested persons; and be it further

RESOLVED, That the said County Engineer be and he is hereby directed to make a report in writing to this Board, on or before the 22nd day of December, 1952, the date fixed for the final hearing, setting forth his opinion either for or against said proposed improvement, said report shall be accompanied by said plat and detailed and accurate descriptions, and filed with the County Commisioners, and this cause is continued until said date.

Mr. Wagner seconded the Resolution and the roll being called upon its adoption, the vote resulted as follows:

Mr. Wagner : aye
Mr. Carney : aye
Mr. Bees: absent

Adopted the 16th day of December, 1952.

John C. Cox,
Clerk, Board of County Commissioners,
Mahoning County, Ohio.

Journal Volume 41, Page 818.

REPORT OF COUNTY ENGINEER

IN THE MATTER OF THE
Altering a part of BEARD ROAD
Public Road

County Engineer's Office,
Mahoning County, Ohio
December 20, 1952.

To the Board of County Commissioners of Mahoning County, Ohio:

The undersigned in obedience to your order dated December 16, 1952, proceeded on the 20th day of December, 1952, to make an accurate survey and plat of the Public Road proposed to be improved, and respectfully submits the following report:
In the opinion of the undersigned the proposed improvement should be granted.

The width to which said improvement should be altered is 60 feet, plus additional slope rights as required.

An accurate survey and plat, and an accurate and detailed description of each tract of land which the undersigned County Engineer believes will be necessary to be taken in inthe event the proposed improvement be made, together with the name of each owner, accompany this report and are made a part hereof.

An accurate and detailed description of the proposdd improvement describing therein the center line and right of way lines follows:

Beginning at a point on the centerline of Beard Road, County Highway No. 167, which point is approximately 10 feet south of the intersection of the South Range Road with the Beard Road; thence southerly along the center-line of said Beard Road a distance of 1490 feet to a point on the centerline of Beard Road which point is the end of the altering of Beard Road.

The proposed altering of the Beard Road is in the grade of the highway only, for the purpose of carrying Beard Road over the Ohio Turnpike. The proposed grade and fills are shown on the accompanying map and Fill sheet.

Additional slope rights outside the 60 foot right-of-way will be required as shown on the attached property map. It is contemplated that the Ohio Turnpike Commission will secure such additional slope right agreements from the property owners involved at no cost to Mahoning County.

The undersigned recommends the following changes in the proposed improvement which in his judgement should be made in the event the proposed improvement be granted, to-wit:

The proposed fills on the Beard Road are entirely too excessive causing an increase in the grade from 4.5% to 7.78%.

We believe that a slight change in the turnpike grade would eliminate the drastic change in the grade of the approaches to the Board Road grade crossing. Furthermore the damages to the abutting owners would be considerably less.

Samuel Gould, Jr.
County Engineer of Mahoning County.

Journal Volume 41, Page 819.

RESOLUTION-GRANTING PROPOSED IMPROVEMENT
Ordering Record, Etc.

IN THE MATTER OF THE

Altering a part of Beard Road
Public Road.

Office of County Commissioners,
Mahoning County, Ohio.

The Board of County Commissioners of Mahoning County, Ohio, met in special session on the 22nd day of December, 1952, at the office of County Commissioners with the following members present:

Mr. Wagner
Mr. Carney

Mr. Carney moved the adoption of the following Resolution:

WHEREAS, This day this matter came on to be heard on the report, survey, plat and detailed and accurate descriptions as filed by the County Engineer, and said report having been read in open session, the Board proceeded with the hearing of testimony bearing upon the necessity of the said improvement for the public convenience or welfare and offered either for or against going forward with the proposed improvement by interested persons; and

WHEREAS, Said Board has considered said report and all the testimony offered, and all the facts and conditions pertaining to said matter; therefore, be it

RESOLVED, That said Boad of County Commissioners do find said improvement will serve the public convenience and welfare; and be it further

RESOLVED, That said improvement as set forrth and defined in said report, survey, plat and detailed and accurate descriptions as filed by the County Engineer be and the same is hereby granted and said road is hereby ordered altered 60 feet plus additional slope rights as required and be it further

RESOLVED, That the County Engineer be and he is hereby directed to causea record of the proceedings, including the survey and plat and accurate and detailed description os said proposed improvement, to be forthwith entered in the proper road records of said County; and be it further

Mr. Wagner seconded the Resolution and the roll being called upon its adoption the vote resulted as follows:

Mr. Wagner aye

Mr. Carney aye

Mr. Bees absent

John C. Cox
Clerk, Board of County Commissioners,
Mahoning County, Ohio.

Journal Volume 41, Page 820.

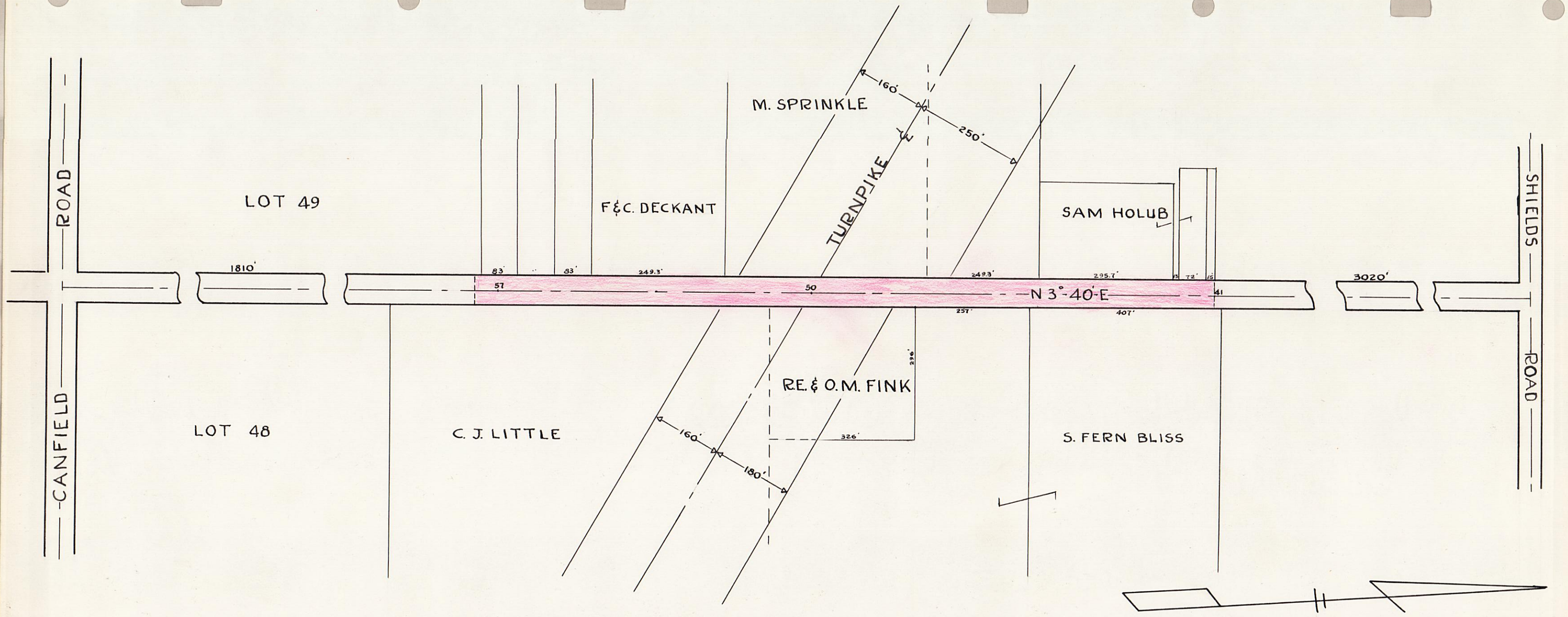

ALTERING A PART OF RACCOON ROAD C.H. NO. 109

SCALE 1" = 200'

CANFIELD TOWNSHIP

APPROVED DECEMBER 22, 1952

259

RESOLUTION

ALTERING A PUBLIC ROAD WITHOUT PETITION AND FIXING TIME OF VIEW AND FINAL HEARING.

Office of the Board of County Commissioners,
Mahoning County, Ohio.

The Board of County Commissioners of Mahoning County, Ohio, met in regular session on the 17th day of November, 1952, at the office of Board of County Commissioners with the following members present:

Fred A. Wagner
Thomas J. Carney
Tom R. Bees.

Mr. Carney moved the adoption of the following Resolution:

WHEREAS, This Board of County Commissioners is of the opinion that it will be for the public convenience or welfare to alter a part of a Public Road on the line hereinafter described, known as the Raccoon Road; the same not being a road on the State Highway System.

The following is the general route and termini of said Road:
Beginning at a point on the centerline of Raccoon Road which point is approximately 3020 feet south of the intersection of Shields Road with Raccoon Road; thence southerly along the centerline of said Raccoon Road a distance of 1650 feet to a point on the centerline of said Raccoon Road which point is the end of the altering of said Raccoon Road; therefore, be it

RESOLVED, That the 16th day of December, 1952, at 10:00 o'clock A. M., be fixed as the date when said Board will view the proposed improvement, on which date we weill meet at Raccoon Road and go over the line of said proposed improvement; and be it further

RESOLVED, That the 22nd day of December, 1952, at 10:00 o'clock A. M., be fixed as the date for a final hearing thereof, which hearing will be at the office of the Board; and be it further

RESOLVED, That the Clerk of this Board be and he is hereby directed to give notice of the time and place for both such view and hearing by publication once a week for two consecutive weeks in the Youngstown Vindicator a newspaper published and having general circulation in the County, which said notice shall also state briefly the character of said proposed improvement.

Mr. Bees seconded the Resolution and the roll being called upon its adoption the vote resulted as follows:

Mr. Wagner: aye
Mr. Carney: aye
Mr. Bees: aye

Adopted the 17th day of December, 1952.

John C. Cox,
Clerk, Board of County Commissioners
of Mahoning County, Ohio.

NOTICE OF TIME AND PLACE OF VIEW AND OF FINAL HEARING

Public Road

(By Publication)

Notice is hereby given that there is before the Board of County Commissioners of Mahoning County, Ohio, the matter of Altering a part of a Public Road on the line hereinafter described, known as the Raccoon Road, the general route and termini of which Road are as follows: Beginning at a point on the centerline of Raccoon Road which point is approximately 3020 feet south of the intersection of Shields Road with Raccoon Road; thence southerly along the centerline of said Raccoon Road a distance of 1650 feet to a point on the centerline of said Raccoon Road which point is the end of the altering of said Raccoon Road.

Said Board of County Commissioners has fixed the 16th day of December, 1952, at 10:00 o'clock A. M., as the date when and Raccoon Road as the place where said Board will view the proposed improvement, and has also fixed the 22nd day of December, at 10:00 o'clock A. M., at their office in the Court House of said County, in Youngstown, Ohio, as the time and place for the final hearing on said proposed improvement.

By Order of Board of County Commissioners,
Mahoning County, Ohio.

John C. Cox,
Clerk.

Journal Volume 41,
Page 804.

RESOLUTION-UPON VIEW OF PROPOSED IMPROVEMENT
ORDER TO COUNTY ENGINEER.

IN THE MATTER OF THE
Altering a Part of Raccoon Road

Office of County Commissioners
Mahoning County, Ohio.

Public Road.

The Board of County Commissioners of Mahoning County, Ohio, met in special session on the 16th day of December, 1952, at the office of County Commissioners with the following members present:

Fred A. Wagner
Thomas J. Carney.

Mr. Carney moved the adoption of the following Resolution:

WHEREAS, On the 16th day of December, 1952, the time heretofore fixed for view of the proposed improvement, we, the Board of County Commissioners having jurisdiction in said matter, went upon the line of said proposed improvement and made personal view of the proposed route and termini thereof, and after full investigation and due consideration of all the facts and conditions pertaining thereto; therefore, be it

RESOLVED, That we do find and consider said improvement of sufficient public importance to instruct the County Engineer to make an accurate survey and plat of the same, and furnish an accurate and detailed description of the proposed improvement describing the center line and right of way lines thereof.

Said County Engineer shall also furnish an accurate and detailed description of each tract of land which he believes will be necessary to be taken in the event the proposed improvement be made, together with the name of each owner.

Said County Engineer shall also, at the time of making such survey, set stakes at the termini of each right of way line and at all angles between such termini, and at sufficient other points on the right of way lines so that the bounds of the proposed improvement may be discernible to property owners and other interested persons; and be it further

RESOLVED, That the said County Engineer be and he is hereby directed to make a report in writing to this Board, on or before the 22nd day of December, 1952, the date fixed for the final hearing, setting forth his opinion either for or against said proposed improvement; said report shall be accompanied by said plat and detailed and accurate descriptions, and filed with the County Commissioners, and this cause is continued until said date.

Mr. Wagner seconded the Resolution and the roll being called upon its adoption, the vote resulted as follows:

Mr. Wagner: aye
Mr. Carney: aye
Mr. Bees: absent

Adopted the 16th day of December, 1952

John C. Cox
Clerk, Board of County Commissioners,
Mahoning County, Ohio

AFFIDAVIT OF PUBLISHER SHOWING PUBLICATION
OF NOTICE OF TIME AND PLACE OF VIEW AND OF
FINAL HEARING

THE STATE OF OHIO)
Mahoning County) PROOF OF PUBLICATION

Personally appeared before the undersigned aut hority, Roseann Eddy of The Vindicator Printing Company, publishers of the Youngstown Vindicator And Telegram, a newspaper printed and of general circulation in said County, and State, and being duly sworn, on her oath deposes and says that the notice hereto attached was published for 2 consecutive weeks and that insertions were as follows:

Nov. 22, 1952; Nov. 29, 1952;

Advertisement $

Affidavit $

Total $ 119.56

Roseann Eddy

Sworn to and subscribed before me this 6th day of Dec. A.D., 1952

Thomas P. Prosser, Jr. Notary Public
My Commission expires Oct. 19, 1954

REPORT OF COUNTY ENGINEER

IN THE MATTER OF THE

Altering a Part of Raccoon Road

Public Road.

County Engineer's Office,

Mahoning County, Ohio

December 20, 1952

To the Board of County Commissioners of MAHONING County, Ohio:

The undersigned in obedience to your order dated December 16, 1952, proceeded on the 20th day of December, 1952, to make an accurate survey and plat of the Public Road proposed to be improved, and respectfully submits the following report:

In the opinion of the undersigned the proposed improvement should not be granted.

The width to which said improvement should be altered 66 feet plus additional slope rights as required.

An accurate survey and plat, and an accurate and detailed description of each tract of land which the undersigned County Engineer believes will be necessary to be taken in the event the proposed improvement be made, together with the name of each owner, accompany this report and are made a part hereof.

An accurate and detailed description of the proposed improvement describing therein the center line and right of way lines follows:

Beginning at a point on the centerline of Raccoon Road, County Highway No. 109, which point is approximately 3020 feet South of the intersection of Shield Road with the Raccoon Road;

Thence Southerly along the centerline of said Raccoon Road a distance of 1650 feet to a point on the centerline of said Raccoon Road, which point is the end of the altering of said Raccoon Road.

The proposed altering of the Raccoon Road is in the grade of the highway only, for the purpose of carrying Raccoon Road over the Ohio Turnpike. The proposed grade and fills are shown on the accompanying map and cut and fill sheets.

Additional slope rights outside of the existing 66 feet right-of-way will be required as shown on the attached property maps.

It is contemplated that the Ohio Turnpike Commission will secure such additional slope right agreements, as are required, from the property owners involved at no extra cost to Mahoning County.

The undersigned recommends the following changes in the proposed improvement which in his judgment should be made in the event the proposed improvement be granted, to-wit:

The proposed fills along the Raccoon Road are entirely too excessive causing a considerable amount of damages to abutting owners and increasing the grade of the Raccoon Road beyond the accepted maximum grade. We believe that a slight change in the turnpike grade would not only improve the grade of the approaches to Raccoon Road grade crossing but would definitely reduce the amount of damage to the abutting land owners.

Samuel Gould, Jr.
County Engineer of Mahoning County, Ohio

Journal
Volume 41, Page 805

RESOLUTION - GRANTING PROPOSED IMPROVEMENT
ORDERING RECORD, ETC.

IN THE MATTER OF THE)
Altering a part of Raccoon Road)
Public Road.)

Office of County Commissioners,

Mahoning County, Ohio

The Board of County Commissioners of Mahoning County, Ohio, met in special session on the 22nd day of December, 1952, at the office of County Commissioners with the following members present:

Mr. Wagner
Mr. Carney

Mr. Carney moved the adoption of the following Resolution:

WHEREAS, This day this matter came on to be heard on the report, survey, plat and detailed and accurate descriptions as filed by the County Engineer, and said report having been read in open session, the Board proceeded with the hearing of testimony bearing upon the necessity of the said improvement for the public convenience or welfare and offered either for or against going forward with the proposed improvement by interested persons; and

WHEREAS, Said Board has considered said report and all the testimony offered, and all the facts and conditions pertaining to said matter; therefore, be it

RESOLVED, That said Board of County Commissioners do find said improvement will serve the public convenience and welfare; and be it further

RESOLVED, That said improvement as set forth and defined in said report, survey, plat and detailed and accurate descriptions as filed by the County Engineer be and the same is hereby granted and said road is hereby ordered altered 66 feet plus additional slope rights as required and be it further

RESOLVED, That the County Engineer be and he is hereby directed to cause a record of the proceedings, including the survey and plat and accurate and detailed description of said proposed improvement, to be forthwith entered in the proper road records of said County; and be it further

Mr. Wagner seconded the Resolution and the roll being called upon its adoption the vote resulted as follows:

Mr. Wagner, aye
Mr. Carney, aye
Mr. Bees, absent

Adopted the 22nd day of December, 1952

John C. Cox
Clerk, Board of County Commissioners,
Mahoning County, Ohio

JOURNAL
Volume 41, Page 806

LLOYD HEAVER

O.R. HALVERSTADT

H.W. SPRINKLE ET.AL.

R.& S. SHEELY

N 77°-22'-14"W

SOUTH RANGE TURNPIKE ROAD

NEW SPRINGFIELD ROAD

10C = 660'

11.25C = 743'

235'

278.05'

104'

200'

396

804.5'

482'

I & M. HOEHNLE

435.6'

323.8'

C.R. MACKLIN

SOUTH RANGE CENTER ACCESS ROAD

S 78°-30'-59"E

809'

G. & J. GASHESA

R & S. SHEELY

W.H. McMURRAY

VACATING & RELOCATING PART OF SOUTH RANGE ROAD C.H. NO. 26

SPRINGFIELD TOWNSHIP

APPROVED DECEMBER 22, 1952

SCALE 1" = 200'

RESOLUTION

VACATING & RELOCATING PUBLIC ROAD WITHOUT PETITION
AND FIXING TIME OF VIEW AND FINAL HEARING

Office of the Board of County
Commissioners,
Mahoning County, Ohio

The Board of County Commissioners of Mahoning County, Ohio, met in regular session on the 17th day of November, 1952, at the office of Board of County Commissioners with the following members present:

Fred A. Wagner: aye
Thomas J. Carney: aye
Tom R. Bees: aye

Mr. Carney moved the adoption of the following Resolution:

WHEREAS, This Board of County Commissioners is of the opinion that it will be for the public convenience or welfare to vacate and relocate a part of a Public Road on the line hereinafter described, known as the SOUTH RANGE (C.H. #26) Road; the same not being a road on the State Highway System.

The following is the general route and termini of said Road:

Beginning at

VACATING A PART OF SOUTH RANGE ROAD: Beginning at a point on the centerline of the South Range Road which point is 479 feet east of the Springfield Road, C.H. #161; thence easterly along the centerline of the said South Range Road, a distance of 1546 feet to a point on the centerline of the said South Range Road, which point is the end of the vacation of the said South Range Road, the right-of-way of said vacation being 60 feet in width.
RELOCATION OF A PART OF SOUTH RANGE ROAD; Beginning at a point on the centerline of the South Range Road, C.H. #26, which point is 2025 feet east of the intersection of the South Range Road, C.H. #26, with the Springfield Road, C.H. #161; thence westerly along a centerline of a 60 foot right-of-way along the arc of a curve having a radius of 1145.92 feet on an intersection angle of 14°-03'-15", a distance of 281.08 feet to a point; thence N 77°-22'-14" W a distance of 1803.67 feet to a point on the centerline of the Springfield Road, which point is the end of the relocation of the South Range Road.
RELOCATING SOUTH RANGE CENTER ACCESS ROAD: Beginning at a point on the centerline of the South Range Road, C.H. #26, which point is 478 feet east of the intersection of the South Range Road, C.H. #26 with the Springfield Road, C.H. #161; thence easterly along a centerline of a 40 feet right-of-way, along the arc of a curve having a Radius of 500 feet and an intersection angle of 12°-54'-30" a distance of 112.65 feet to a point; thence S 78°-30'-59" E a distance of 2435.2 feet to a point on the centerline and end of the establishment of the South Range Center Access Road.

.... therefore, be it

RESOLVED, that the 16th day of December, 1952, at 10 o'clock A. M. be fixed as the date when said Board will view the proposed improvement, on which date we will meet at South Range and go over the line of said proposed improvement; and be it further
RESOLVED, that the 22nd day of December, 1952, at 10 o'clock A.M. be fixed as the date for a final hearing thereof, which hearing will be at the office of the Board; and be it further RESOLVED, That the Clerk of this Board be and he is hereby directed to give notice of the time and place for both such view and hearing by publication once a week for two consecutive weeks in the Youngstown Vindicator a newspaper published and having general circulation in the County, which said notice shall also state briefly the character of said proposed improvement.

Mr. Bees seconded the Resolution and the roll being called upon its adoption the vote resulted as follows:

Mr. Wagner: aye
Mr. Carney: aye
Mr. Bees: aye

Adopted the 17th day of November, 1952

John C. Cox
Clerk, Board of County Commissioners of
Mahoning County, Ohio

JOURNAL
VOLUME 41, Page 796

NOTICE OF TIME AND PLACE OF VIEW AND OF FINAL HEARING
PUBLIC ROAD
(BY PUBLICATION)

Notice is hereby given that there is before the Board of County Commissioners of Mahoning County, Ohio, the matter of vacating and relocating a part of a Public Road on the line hereinafter described, known as the South Range (C.H. #26) Road, the general route and termini of which Road are as follows: VACATING A PART OF SOUTH RANGE ROAD: Beginning at a point on the centerline of the South Range Road which point is 479 feet east of the Springfield Road, C.H. #161; thence easterly along the centerline of the said South Range Road, a distance of 1546 feet to a point on the centerline of the said South Range Road, a distance of 1546 feet to a point on the centerline of the said South Range Road, which point is the end of the vacation of the said South Range Road, the right-of-way of said vacation being 60 feet in width.
RELOCATION OF A PART OF SOUTH RANGE ROAD: Beginning at a point on the centerline of the South Range Road, C.H. #26, which point is 2025 feet east of the intersection of the South Range Road, C.H. #26, with the Springfield Road, C.H. #161; thence westerly along a centerline of a 60 foot right-of-way along the arc of a curve having a radius of 1145.92 feet on an intersection angle of 14° 03'-15", a distance of 281.08 feet to a point; thence N 77°-22'-14" a distance of 1803.67 feet to a point on the centerline of the Springfield Road, which point is the end of the relocation of the South Range Road.
RELOCATING SOUTH RANGE CENTER ACCESS ROAD: Beginning at a point on the centerline of the South Range Road, C.H. #26, which point is 478 feet east of the intersection of the South Range Road, C.H. #26 with the Springfield Road, C.H. #161; thence easterly along a centerline of a 40 feet right-of-way, along the arc of a curve having a Radius of 500 feet and an intersection angle of 12°-54'-30" a distance of 112.65 feet to a point; thence S 78°-30'-59" E, a distance of 2435.2 feet to a point on the centerline and end of the establishment of the South Range Center Access Road.

Said Board of County Commissioners has fixed the 16th day of December, 1952, at 10 o'clock A. M., as the date when and South Range (C.H. #26) Road as the place where said Board will view the proposed improvement, and has also fixed the 22nd day of December, 1952, at 10:00 o'clock A.M., at their office in the Court House of said County, in Youngstown, Ohio, as the time and place for the final hearing on said proposed improvement.

By Order of the Board of County Commissioners

Mahoning County, Ohio

John C. Cox, Clerk

JOURNAL
Volume 4, Page 797

AFFIDAVIT OF PUBLISHED SHOWING PUBLICATION
OF NOTICE OF TIME AND PLACE OF VIEW AND
OF FINAL HEARING

THE STATE OF OHIO)
Mahoning County) PROOF OF PUBLICATION

Personally appeared before the undersigned authority, Roseann Eddy, of The Vindicator Printing Company, publishers of the YOUNGSTOWN VINDICATOR AND TELEGRAM, a newspaper printed and of general circulation in said County, and State, and being duly sworn, on her oath deposes and says that the notice hereto attached was published for 2 consecutive weeks and that insertions were as follows:
Nov. 22, 1952; Nov. 29, 1952; , 195

Roseann Eddy

Advertisement	$	
Affidavit	$	
Total	$	119.56

Sworn to and subscribed before me this 6th day of Dec. A.D. 1952

Thomas P. Prosser, Jr.
Notary Public
My Commission expires Oct. 19, 1954

RESOLUTION - UPON VIEW OF PROPOSED IMPROVEMENT
ORDER TO COUNTY ENGINEER

IN THE MATTER OF THE)
Vacating and Relocating South)
Range Road)
Public Road.)

Office of County Commissioners
Mahoning County, Ohio

The Board of County Commissioners of Mahoning County, Ohio, met in special session on the 16th day of December, 1952, at the office of County Commissioners with the following members present:
Fred A. Wagner
Thomas J. Carney
WHEREAS, On the 16th day of December, 1952, the time

Mr. Carney moved the adoption of the following Resolution: heretofore fixed for view of the proposed improvement, we, the Board of County Commissioners having jurisdiction in said matter, went upon the line of said proposed improvement and made personal view of the proposed route and termini thereof, and after full investigation and due consideration of all the facts and conditions pertaining thereto; therefore, be it
RESOLVED, That we do find and consider said improvement of sufficient public importance to instruct the County Engineer to make an accurate survey and plat of the same, and furnish an accurate and detailed description of the proposed improvement describing the center line and right of way lines thereof.
RESOLVED, That the said County Engineer be and he is hereby directed to make a report in writing to this Board, on or before the 22nd day of December, 1952, the date fixed for the final hearing, setting forth his opinion either for or against said proposed improvement, said report shall be accompanied by said plat and detailed and accurate descriptions, and filed with the County Commissioners, and this cause is continued until said date.
Mr. Wagner seconded the Resolution and the roll being called upon its adoption, the vote

resulted as follows:

Mr. Wagner: aye
Mr. Carney: aye
Mr. Bees: absent

Adopted the 16th day of December, 1952.

John C. Cox
Clerk, Board of County Commissioners,

JOURNAL
Volume 41, Page 798

REPORT OF COUNTY ENGINEER

IN THE MATTER OF THE)
)
Vacating and relocating a part of)
)
SOUTH RANGE ROAD)
Public Road.

County Engineer's Office
Mahoning County, Ohio
December 20, 1952

To the Board of County Commissioners of Mahoning County, Ohio:

The undersigned in obedience to your order dated December 16, 1952, proceeded on the 20 day of December, 1952, to make an accurate survey and plat of the Public Road proposed to be improved, and respectfully submits the following report:

In the opinion of the undersigned the proposed vacating and relocating should be granted. The width to which said improvement should be opened is 60 feet plus additional slope rights as required

An accurate survey and plat, and an accurate and detailed description of each tract of land which the undersigned County Engineer believes will be necessary to be taken in the event the proposed improvement be made, together with the name of each owner, accompany this report and are made a part hereof.

An accurate and detailed description of the proposed improvement describing therein the center line and right of way lines follows:

VACATING A PART OF SOUTH RANGE ROAD: Beginning at a point on the centerline of the South Range Road which point is 479 feet east of the Springfield Road, C.H. #161; thence easterly along the centerline of the said South Range Road, a distance of 1546 feet to a point on the centerline of the said South Range Road, which point is the end of the vacation of the said South Range Road, the right-of-way of said vacation being 60 feet in width.

RELOCATION OF A PART OF SOUTH RANGE ROAD: Beginning at a point on the centerline of the South Range Road, C.H. #26, which point is 2025 feet east of the intersection of the South Range Road, C.H. #26, with the Springfield Road, C.H. #161; thence westerly along a centerline of a 60 foot right-of-way along the arc of a curve having a radius of 1145.92 feet on an intersection angle of 14°-03'-15", a distance of 281.08 feet to a point; thence N 77°-22'-14" W a distance of 1803.67 feet to a point on the centerlineof the Springfield Road, which point is the end of the relocation of the South Range Road.

Additional slope rights, outside of the 60 feet right-of-way lines will be required as shown on the accompanying maps. It is contemplated that the Ohio Turnpike Commission will secure the slope right agreements from the property owners involved at no cost to Mahoning County.

RELOCATING SOUTH RANGE CENTER ACCESS ROAD: Beginning at a point on the centerline of the South Range Road, C.H. #26, which point is 478 feet east of the intersection of the South Range Road, C.H. #26, with the Springfield Road, C.H. #161; thence easterly along a centerline of a 40 feet right-of-way along the arc of a curve having a Radius of 500 feet and an intersection angle of 12°-54'-30" a distance of 112.65 feet to a point; thence S 78°-30'-59" E, a distance of 2435.2 feet to a point on the centerline and end of the establishment of the South Range Center Access Road.

Additional slope rights outside of the 60 foot right-of-way lines will be required as shown on the accompanying maps. It is contemplated that the Ohio Turnpike Commission will secure the slope right agreements from the property owners involved at no cost to Mahoning County.

The undersigned recommends the following changes in the proposed improvement which in his judgment should be made in the event the proposed improvement be granted, to-wit:

Samuel Gould, Jr.
County Engineer of Mahoning County, Ohio

JOURNAL
Volume 41, Page 798-9

RESOLUTION - GRANTING PROPOSED IMPROVEMENT

ORDERING RECORD, Etc.

IN THE MATTER OF THE)
Vacating and relocation a part of)
South Range Road)
Public Road.)

Office of County Commissioners,

Mahoning County, Ohio

The Board of County Commissioners of Mahoning County, Ohio, met in special session on the 22nd day of December, 1952, at the office of County Commissioners with the following members present:

Mr. Wagner
Mr. Carney

Mr. Carney moved the adoption of the following Resolution:

WHEREAS, This day this matter came on to be heard on the report, survey, plat and detailed and accurate descriptions as filed by the County Engineer, and said report having been read in open session, the Board proceeded with the hearing of testimony bearing upon the necessity of the said improvement for the public convenience or welfare and offered either for or against going forward with the proposed improvement by interested persons; and

WHEREAS, Said Board has considered said report and all the testimony offered, and all the facts and conditions pertaining to said matter; therefore, be it

RESOLVED, That said Board of County Commissioners do find said improvement will serve the public convenience and welfare; and be it further

RESOLVED, That said improvement as set forth and defined in said report, survey, plat and detailed and accurate descriptions as filed by the County Engineer be and the same is hereby granted and said road is hereby ordered vacated and relocated 60 feet plus additional slope rights as required; and be it further

RESOLVED, That the County Engineer be and he is hereby directed to cause a record of the proceedings, including the survey and plat and accurate and detailed description of said proposed improvement, to be forthwith entered in the proper road records of said County; and be it further

Mr. Wagner seconded the Resolution and the roll being called upon its adoption the vote resulted as follows:

Mr. Wagner	aye
Mr. Carney	aye
Mr. Bees	absent

Adopted the 22nd day of December, 1952

John C. Cox
Clerk, Board of County Commissioners,
Mahoning County, Ohio

JOURNAL
Volume 41, Page 799

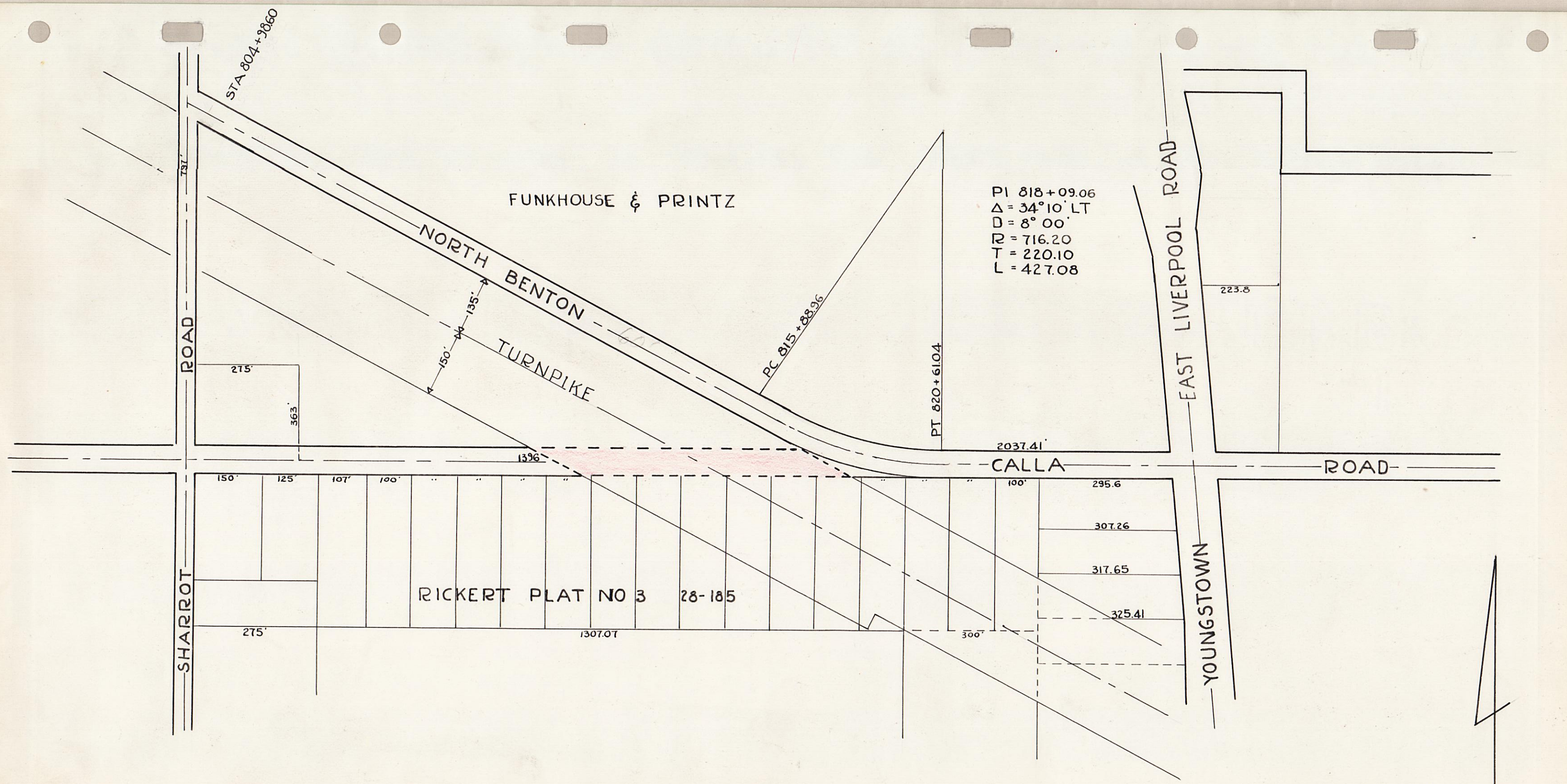

VACATING & RELOCATING PART OF CALLA ROAD C.H. NO. 30

BEAVER TOWNSHIP

APPROVED DECEMBER 22, 1954

SCALE 1" = 200'

T-22

RESOLUTION

VACATING & RELOCATING PUBLIC ROAD WITHOUT PETITION

AND FIXING TIME OF VIEW AND FINAL HEARING

Office of the Board of
County Commissioners,
Mahoning County, Ohio

The Board of County Commissioners of Mahoning County, Ohio, met in regular session on the 17th day of November, 1952, at the office of Board of County Commissioners with the following members present:

Mr. Wagner
Mr. Carney
Mr. Bees

Mr. Carney moved the adoption of the following Resolution:

WHEREAS, This Board of County Commissioners is of the opinion that it will be for the public convenience or welfare to vacating and relocating a part of a Public Road on the line hereinafter described, known as the Calla Road; the same being a road on the State Highway System.

The following is the general route and termini of said Road:

Beginning at

VACATING CALLA ROAD: Beginning at a point on the centerline of the Calla Road, which point is the intersection of the Sharrott Road (C.H. #143) with the Calla Road (C.H. #30); thence N 89°17'25" E along the centerline of the Calla Road, a distance of 1396 feet to a point on the centerline of the Calla Road, which point is the end of the vacation of the said Calla Road, said vacation being 60 feet in width.

RELOCATION OF CALLA ROAD: Beginning at a point in the centerline of the Calla Road, C.H. #30, which point is 1396 feet east of the intersection of the Sharrott Road, C.H. #143, with the Calla Road, C.H. #30; thence along a centerline of a 60 foot right-of-way, and along the arc of a curve having an intersection angle of 34°10' to the right, and a radius of 716.20 feet, a distance of 427.08 feet to a point; thence N 56°32'35" W along the centerline of said 60 foot right-of-way a distance of 1202.19 feet to a point on the centerline of the Sharrott Road, which point is the end of the relocation of the Calla Road and said point being 797 feet north the intersection of the existing Calla Road with the Sharrott Road.

.....; therefore, be it

RESOLVED, That the 16th day of December, 1952, at 10 o'clock A.M be fixed as the date when said Board will view the proposed improvement, on which date we will meet at Calla Road and go over the line of said proposed improvement; and be it further

RESOLVED, That the 22nd day of December, 1952, at 10 o'clock A. M., be fixed as the date for a final hearing thereof, which hearing will be at the office of the Board; and be it further

RESOLVED, That the Clerk of this Board be and..he is hereby directed to give notice of the time and place for both such view and hearing by publication once a week for two consecutive weeks in the Youngstown Vindicator a newspaper published and having general circulation in the County, which said notice shall also state briefly the character of said proposed improvement.

Mr. Bees seconded the Resolution and the roll being called upon its adoption the vote resulted as follows:

Mr. Wagner,	aye
Mr. Carney	aye
Mr. Bees	aye

Adopted the 17th day of November, 1952

John C. Cox

Clerk, Board of County Commissioners of

Mahoning County, Ohio

JOURNAL

Volume 41, Page 869

NOTICE OF TIME AND PLACE OF VIEW AND OF FINAL HEARING

Vacating & Relocating Public Road

(By Publication)

Notice is hereby given that there is before the Board of County Commissioners of Mahoning County, Ohio, the matter of vacating and relocating a part of a Public Road on the line hereinafter described, known as the Calla Road, the general route and termini of which Road are as follows: Beginning at VACATING CALLA ROAD: Beginning at a point on the centerline of the Calla Road, which point is the intersection of the Sharrott Road (C.H. #143) with the Calla Road (C.H. #30); thence N 89°17' 25" E along the centerline of the Calla Road a distance of 1396 feet to a point on the centerline of the Calla Road, which point is the end of the vacation of the said Calla Road, said vacation being 60 feet in width.
RELOCATION OF CALLA ROAD: Beginning at a point in the centerline of the Calla Road, C.H. #30, which point is 1396 feet east of the intersection of the Sharrott Road, C.H. #143, with the Calla Road, C.H. #30; thence along a centerline of a 60 feet right-of-way, and along the arc of a curve having an intersection angle of 34°10' to the right, and a radius of 716.20 feet, a distance of 427.08 feet to a point; thence N 56°32'35" W along the centerline of said 60 foot right-of-way a distance of 1202.19 feet to a point on the centerline of the Sharrott Road, which point is the end of the relocation of the Calla Road and said point being 797 feet north of the intersection of the existing Calla Road with the Sharrott Road.

Said Board of County Commissioners has fixed the 16th day of December, 1952, at 10:00 o'clock A. M., as the date when and Calla Road as the place where said Board will view the proposed improvement, and has also fixed the 22nd day of December, 1952, at 10:00 o'clock A.M., at their office in the Court House of said County, in Youngstown, Ohio, as the time and place for the final hearing on said proposed improvement.

By Order of the Board of County Commissioners,

Mahoning County, Ohio

John C. Cox, Clerk

JOURNAL
Volume 41, Page 800-1

AFFIDAVIT OF PUBLISHER SHOWING PUBLICATION
OF NOTICE OF TIME AND PLACE OF VIEW AND OF
FINAL HEARING (Public Road)

THE STATE OF OHIO)
Mahoning County)

PROOF OF PUBLICATION

Personally appeared before the undersigned authority, Roseann Eddy of The Vindicator Printing Company, publishers of the Youngstown Vindicator and Telegram, a newspaper printed and of general circulation in said County, and State, and being duly sworn, on her oath deposes and says that the notice hereto attached was published for 2 consecutive weeks and that insertions were as follows:
Nov. 22, 1952; Nov. 29, 1952

Advertisement $

Affidavit $

Total $ 119.56

Roseann Eddy

Sworn to and subscribed before me this 6th day of Dec. A.D. 1952

Thomas P. Prosser, Jr., Notary Public
My Commission expires Oct. 19, 1954

RESOLUTION - UPON VIEW OF PROPOSED IMPROVEMENT
ORDER TO COUNTY ENGINEER

IN THE MATTER OF THE

Vacating a part of Calla Road
Public Road.

Office of County Commissioners

Mahoning County, Ohio.

The Board of County Commissioners of Mahoning County, Ohio, met in special session on the 16th day of December, 1952, at the office of County Commissioners with the following members present:

Fred A. Wagner
Thomas J. Carney

Mr. Carney moved the adoption of the following Resolution:
WHEREAS, On the 16th day of December, 1952, the time heretofore fixed for view of the proposed improvement, we, the Board of County Commissioners having jurisdiction in said matter, went upon the line of said proposed improvement and made personal view of the proposed route and termini thereof, and after full investigation and due consideration of all the facts and conditions pertaining thereto; therefore, be it

RESOLVED, That we do find and consider said improvement of sufficient public importance to instruct the County Engineer to make an accurate survey and plat of the same, and furnish an accurate and detailed description of the proposed improvement describing the center line and right of way lines thereof.

Said County Engineer shall also furnish an accurate and detailed description of each tract of land which he believes will be necessary to be taken in the event the proposed improvement be made, together with the name of each owner.

Said County Engineer shall also, at the time of making such survey, set stakes at the termini of each right of way line and at all angles between such termini, and at sufficient other points on the right of way lines so that the bounds of the proposed improvement may be discernible to property owners and other interested persons; and be it further

RESOLVED, That the said County Engineer be and he is hereby directed to make a report in writing to this Board, on or before the 22nd day of December,1952, the date fixed for the final hearing, setting forth his opinion either for or against said proposed improvement, said report shall be accompanied by said plat and detailed and accurate descriptions, and filed with the County Commissioners, and this cause is continued until said date.

Mr. Wagner seconded the Resolution and the roll being called upon its adoption, the vote resulted as follows:

Mr. Wagner: aye
Mr. Carney: aye
Mr. Bees: absent

Adopted the 16th day of December, 1952

John C. Cox
Clerk, Board of County Commissioners

Mahoning County, Ohio

JOURNAL
Volume 41, Page 801

REPORT OF COUNTY ENGINEER

IN THE MATTER OF THE

Vacating and Re-locating a

portion of CALLA ROAD
Public Road.

County Engineer's Office

Mahoning County, Ohio

December 20, 1952

To the Board of County Commissioners of Mahoning County, Ohio:

The undersigned in obedience to your order dated December 16, 1952, proceeded on the 20th day of December, 1952, to make an accurate survey and plat of the Public Road proposed to be improved, and respectfully submits the following report:

In the opinion of the undersigned the proposed improvement should be granted.

The width to which said improvement should be vacated and re-located is 60 feet, plus additional slope rights as required.

An accurate survey and plat, and an accurate and detailed description of each tract of land which the undersigned County Engineer believes will be necessary to be taken in the event the proposed improvement be made, together with the name of each owner, accompany this report and are made a part hereof.

An accurate and detailed description of the proposed improvement describing therein the center line and right of way lines follows:

VACATING A PORTION OF CALLA ROAD:

Beginning at a point on the centerline of the Calla Road, which point is approximately 615 feet east of the intersection of the Calla Road with the Sharrott Road, and also the westerly Right-of-Way line of the Ohio Turnpike; thence N 89°17'25" E along the centerline of the Calla Road a distance of 505' to a point on the centerline of the Calla Road, which point is on the easterly right-of-way line of the Ohio Turnpike, and is the end of the vacation, said vacation being 60' in width.

It is recommended that only that portion of Calla Road occupied by the right-of-way of the Ohio Turnpike be vacated, as above described.

RELOCATION OF A PORTION OF CALLA ROAD:

Beginning at a point in the centerline of the Calla Road, C.H. #30, which point is 1396 feet east of the intersection of the Sharrott Road, C.H. #143, with the Calla Road; thence along the centerline of a 60 foot right-of-way and along the arc of a curve having an intersection angle of 34°-10' to the right, and a radius of 716.20 feet a distance of 427.08 feet to a point; thence N 56°32'35" W along the centerline of said 60 feet right-of-way a distance of 1202.9 feet to a point on the centerline of the Sharrott Road, which point is the end of the relocation of the Calla Road and said point being 797 feet north of the intersection of the existing Calla Road with the Sharrott Road.

Additional slope rights outside the 60 foot Right-of-Way lines will be required as shown on the accompanying maps.

It is contemplated that the Ohio Turnpike Commission will secure the slope right agreements required from the property owners involved at no cost to Mahoning County.

The undersigned recommends the following changes in the proposed improvement which in his judgment should be made in the event the proposed improvement be granted, to-wit:

Samuel Gould, Jr.
County Engineer of Mahoning County, Ohio

JOURNAL
Volume 41, Page 802

RESOLUTION - GRANTING PROPOSED IMPROVEMENT

ORDERING RECORD, Etc.

IN THE MATTER OF THE)
)
Vacating and re-locating a portion)
)
of Calla Road, Public Road)

Office of County Commissioners,

Mahoning County, Ohio

The Board of County Commissioners of Mahoning County, Ohio, met in special session on the 22nd day of December, 1952, at the office of County Commissioners with the following members present:

Mr. Wagner
Mr. Carney

Mr. Carney moved the adoption of the following Resolution:

WHEREAS, This day this matter came on to be heard on the report, survey, plat and detailed and accurate descriptions as filed by the County Engineer, and said report having been read in open session, the Board proceeded with the hearing of testimony bearing upon the necessity of the said improvement for the public convenience or welfare and offered either for or against going forward with the proposed improvement by interested persons; and

WHEREAS, Said Board has considered said report and all the testimony offered, and all the facts and conditions pertaining to said matter; therefore, be it

RESOLVED, That said Board of County Commissioners do find said improvement will serve the public convenience and welfare; and be it further

RESOLVED, That said improvement as set forth and defined in said report, survey, plat and detailed and accurate descriptions as filed by the County Engineer be and the same is hereby granted and said road is hereby ordered vacated & re-located 60 feet plus additional slope rights as required, and be it further

RESOLVED, That the County Engineer be and he is hereby directed to cause a record of the proceedings, including the survey and plat and accurate and detailed description of said proposed improvement to be forthwith entered in the proper road records of said County; and be it further

Mr. Wagner seconded the Resolution and the roll being called upon its adoption the vote resulted as follows:

Mr. Wagner	aye
Mr. Carney	aye
Mr. Bees	absent

Adopted the 22nd day of December, 1952.

John C. Cox
Clerk, Board of County Commissioners,
Mahoning County, Ohio

JOURNAL
Volume 41, Page 802-3

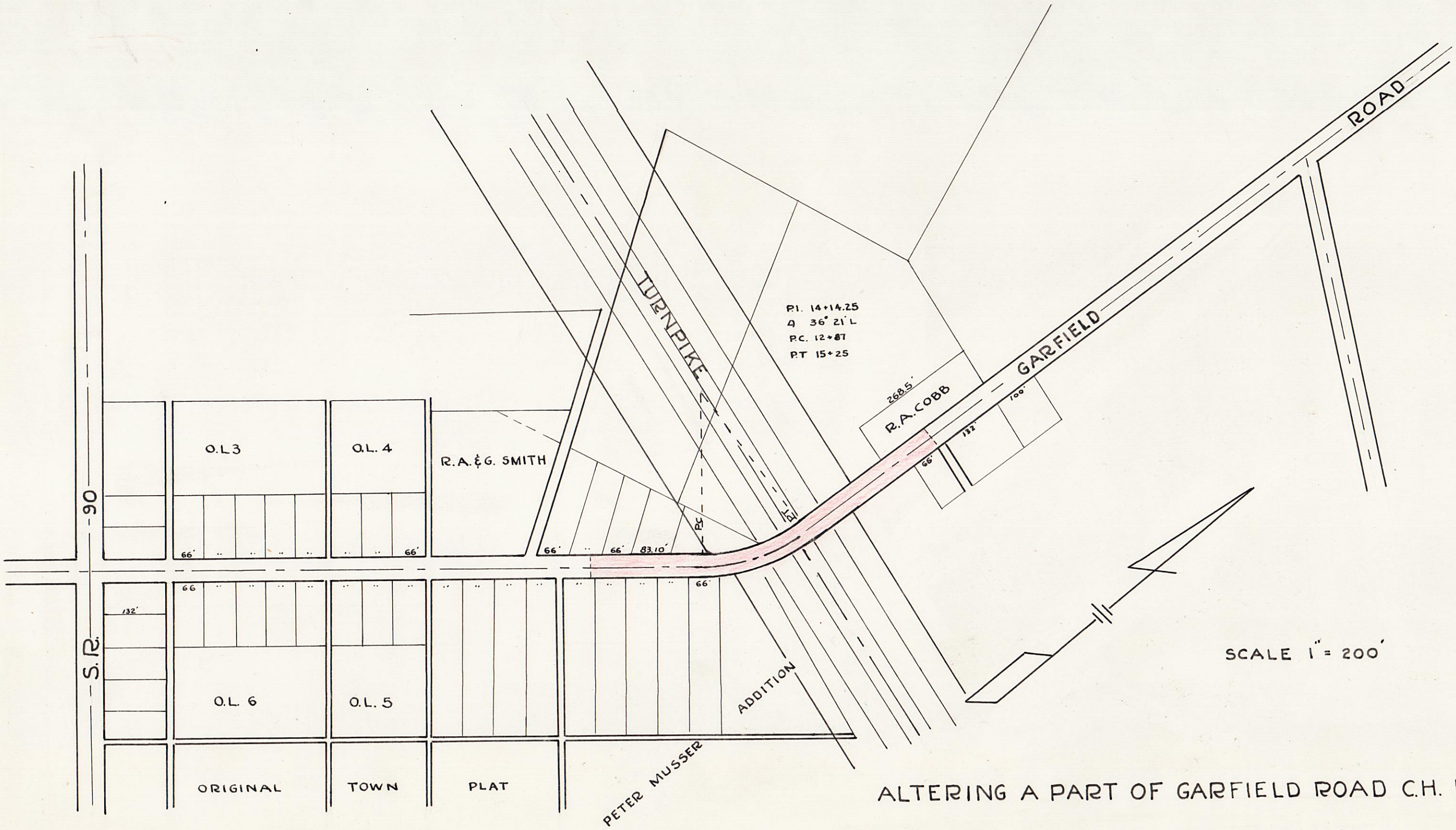

ALTERING A PART OF GARFIELD ROAD C.H. NO. 8

SPRINGFIELD TOWNSHIP

APPROVED DECEMBER 22, 1952

2172

RESOLUTION

ALTERING PUBLIC ROAD WITHOUT PETITION AND FIXING TIME

OF VIEW AND FINAL HEARING

Office of the Board of County Commissioners,

Mahoning County, Ohio

The Board of County Commissioners of Mahoning County, Ohio, met in regular session on the 17th day of November, 1952, at the office of Board of County Commissioners with the following members present:

Fred A. Wagner
Thomas J. Carney
Tom R. Bees

Mr. Carney moved the adoption of the following Resolution:

WHEREAS, This Board of County Commissioners is of the opinion that it will be for the public convenience or welfare to alter a part of a Public Road on the line hereinafter described, known as the Garfield Road; the same not being a road on the State Highway System.

The following is the general route and termini of said Road:

Beginning at a point on the centerline of the Garfield Road (C.H. #8) which point is approximately 1050 feet east of the intersection of the Garfield Road (C.H. #8) with State #90; thence easterly along the centerline of the said Garfield Road a distance of 800 feet to a point on the centerline of the said Garfield Road which point is the end of the altering of the said Garfield Road.

therefore, be it

RESOLVED, That the 16th day of December, 1952, at 10 o'clock A. M., be fixed as the date when said Board will view the proposed improvement, on which date we will meet at Garfield Road and go over the line of said proposed improvement; and be it further

RESOLVED, That the 22nd day of December, 1952, at 10 o'clock A.M. be fixed as the date for a final hearing thereof, which hearing will be at the office of the Board; and be it further

RESOLVED, That the Clerk of this Board be and he is hereby directed to give notice of the time and place for both such view and hearing by publication once a week for two consecutive weeks in the Youngstown Vindicator a newspaper published and having general circulation in the County, which said notice shall also state briefly the character of said proposed improvement.

Mr. Bees seconded the Resolution and the roll being called upon its adoption the vote resulted as follows:

Mr. Wagner: aye
Mr. Carney: aye
Mr. Bees: aye

Adopted the 17th day of November, 1952

John C. Cox
Clerk, Board of County Commissioners of

County, Ohio

JOURNAL
Volume 41, Page 814

NOTICE OF TIME AND PLACE OF VIEW AND OF FINAL HEARING
PUBLIC ROAD
(BY PUBLICATION)

Notice is hereby given that there is before the Board of County Commissioners of Mahoning County, Ohio, the matter of altering a part of a Public Road on the line hereinafter described, known as the Garfield Road, the general route and termini of which Road are as follows: Beginning at a point on the centerline of the Garfield Road (C.H. #8) which point is approximately 1050 feet east of the intersection of the Garfield Road (C.H. #8) with State Road #90; thence easterly along the centerline of the said Garfield Road a distance of 800 feet to a point on the centerline of the said Garfield Road which point is the end of the altering of the said Garfield Road.

Said Board of County Commissioners has fixed the 16th day of December, 1952, at 10 o'clock A. M., as the date when and Garfield Road as the place where said Board will view the proposed improvement, and has also fixed the 22nd day of December, 1952, at 10 o'clock A.M., at their office in the Court House of said County, in Youngstown, Ohio, as the time and place for the final hearing on said proposed improvement.

By Order of the Board of County Commissioners,
Mahoning County, Ohio

John C. Cox, Clerk

JOURNAL
Volume 41, Page 815

V O I D (Repeated) (See page 279)

RESOLUTION

ALTERING PUBLIC ROAD WITHOUT PETITION

AND FIXING TIME OF VIEW AND FINAL HEARING

Office of the Board of County
Commissioners,
Mahoning County, Ohio.

The Board of County Commissioners of Mahoning County, Ohio met in regular session on the 17th day of November, 1952, at the office of Board of County Commissioners with the following members present:

Fred A. Wagner
Thomas J. Carney
Tom R. Bees

Mr. Carney moved the adoption of the following Resolution:

WHEREAS, This Board of County Commissioners is of the opinion that it will be for the public convenience or welfare to alter a part of a Public Road on the line hereinafter described, known as the Garfield Road; the same not being a road on the State Highway System.

The following is the general route and termini of said Road:

Beginning at a point on the centerline of the Garfield Road (C.H. #8) which point is approximately 1050 feet east of the intersection of the Garfield Road (C.H. #8) with State Road #90; thence easterly along the centerline of the said Garfield Road a distance of 800 feet to a point on the centerline of the said Garfield Road which point is the end of the altering of the said Garfield Road

therefore, be it

RESOLVED, That the 16th day of December, 1952, at 10 o'clock A.M. be fixed as the date when said Board will view the proposed improvement, on which date we will meet at Garfield Road and go over the line of said proposed improvement; and be it further

RESOLVED, that the 22nd day of December, 1952, at 10 o'clock A. M. be fixed as the date for a final hearing thereof, which hearing will be at the office of the Board; and be it further

RESOLVED, That the Clerk of this Board be and he is hereby directed to give notice of the time and place for both such view and hearing by publication once a week for two consecutive weeks in the Youngstown Vindicator a newspaper published and having general circulation in the County, which said notice shall also state briefly the character of said proposed improvement.

Mr. Bees seconded the Resolution and the roll being called upon its adoption the vote resulted as follows:

Mr. Wagner: aye
Mr. Carney: aye
Mr. Bees: aye

Adopted the 17th day of November, 1952

John C. Cox
Clerk, Board of County Commissioners of
County, Ohio

JOURNAL
Volume 41, Page 814

AFFIDAVIT OF PUBLISHER SHOWING PUBLICATION
OF NOTICE OF TIME AND PLACE OF VIEW AND
OF FINAL HEARING (Public Road)

THE STATE OF OHIO)
)
MAHONING COUNTY)

PROOF OF PUBLICATION

Personally appeared before the undersigned authority, Roseann Eddy, of the Vindicator Printing Company, publishers of the Youngstown Vindicator and Telegram, a newspaper printed and of general circulation in said County, and State, and being duly sworn, on her oath deposes and says that the notice hereto attached was published for 2 consecutive weeks and that insertions were as follows:

Nov. 22, 1952; Nov. 29, 1952;

Advertisement $

Affidavit $

Total $ 119.56

Roseann Eddy

Sworn to and subscribed before me this 6th day of Dec. A.D., 1952.

Thomas P. Prosser, Jr., Notary Public
My Commission expires Oct. 19, 1954

RESOLUTION

UPON VIEW OF PROPOSED IMPROVEMENT - ORDER TO COUNTY ENGINEER

IN THE MATTER OF THE)
) Office of County Commissioners
Altering a Part of Garfield Road)
Public Road) Mahoning County, Ohio

The Board of County Commissioners of Mahoning County, Ohio, met in special session on the 16th day of December, 1952, at the office of County Commissioners with the following members present:

Fred A. Wagner
Thomas J. Caney

Mr. Carney moved the adoption of the following Resolution:

WHEREAS, On the 16th day of December, 1952, the time heretofore fixed for view of the proposed improvement, we, the Board of County Commissioners having jurisdiction in said matter, went upon the line of said proposed improvement and made personal view of the proposed route and termini thereof, and after full investigation and due consideration of all the facts and conditions pertaining thereto; therefore, be it

RESOLVED, That we do find and consider said improvement of sufficient public importance to instruct the County Engineer to make an accurate survey and plat of the same, and furnish an accurate and detailed description of the proposed improvement describing the center line and right of way lines thereof.

Said County Engineer shall also furnish an accurate and detailed description of each tract of land which he believes will be necessary to be taken in the event the proposed improvement be made, together with the name of each owner.

Said County Engineer shall also, at the time of making such survey, set stakes at the termini of each right of way line and at all angles between such termini, and at sufficient other points on the right of way lines so that the bounds of the proposed improvement may be discernible to property owners and other interested persons; and be it further

RESOLVED, That the said County Engineer be and he is hereby directed to make a report in writing to this Board, on or before the 22nd day of December, 1952, the date fixed for the final hearing, setting forth his opinion either for or against said proposed improvement; said report shall be accompanied by said plat and detailed and accurate descriptions, and filed with the County Commissioners, and this cause is continued until said date.

Mr. Wagner seconded the Resolution and the roll being called upon its adoption, the vote resulted as follows:

Mr. Wagner: aye
Mr. Carney: aye
Mr. Bees: absent

Adopted the 16th day of December, 1952.

John C. Cox
Clerk, Board of County Commissioners,
Mahoning County, Ohio

JOURNAL
Volume 41, Page 815

REPORT OF COUNTY ENGINEER

IN THE MATTER OF THE

Altering a part of GARFIELD ROAD
Public Road

County Engineer's Office

Mahoning County, Ohio

December 20, 1952.

To the Board of County Commissioners of Mahoning County, Ohio:

The undersigned in obedience to your order dated December 16, 1952, proceeded on the 20th day of December, 1952, to make an accurate survey and plat of the Public Road proposed to be improved, and respectfully submits the following report:

In the opinion of the undersigned the proposed improvement should be granted.

The width to which said improvement should be altered is 50 feet, plus additional slope rights as required.

An accurate survey and plat, and an accurate and detailed description of each tract of land which the undersigned County Engineer believes will be necessary to be taken in the event the proposed improvement be made, together with the name of each owner, accompany this report and are made a part hereof.

An accurate and detailed description of the proposed improvement describing therein the center line and right of way lines follows:

Beginning at a point on the centerline of the Garfield Road, County Highway No. 8, which point is approximately 1050 feet east of the intersection of the Garfield Road, (C.H. #8) with State Route No. 90; thence easterly along the centerline of the said Garfield Road a distance of 800 feet to a point on the centerline of the said Garfield Road, which point is the end of the altering of the said Garfield Road.

The proposed altering of the Garfield Road is in the grade of the highway and the changing of an existing angle in the right-of-way to a compound curve having a radius of 636.62 feet and a deflection angle of 26°36'20" for the purpose of carrying Garfield Road under the Ohio Turnpike. The proposed change in alignment, grade and cut are shown on the accompanying maps and cut sheet.

Additional right-of-way outside the existing 50 foot right-of-way will be required as shown on the attached property map.

It is contemplated that the Ohio Turnpike Commission will secure such additional slope right agreements from the property owners involved at no cost to Mahoning County.

The undersigned recommends the following changes in the proposed improvement which in his judgment should be made in the event the proposed improvement be granted, to-wit:

Samuel Gould, Jr.

County Engineer of Mahoning County, Ohio

JOURNAL
Volume 41, Page 816

RESOLUTION - GRANTING PROPOSED IMPROVEMENT

ORDERING RECORD, ETC.

IN THE MATTER OF THE

Altering a part of

Garfield Road, Public Road

The Board of County Commissioners of Mahoning County, Ohio, met in special session on the 22nd day of December, 1953, at the office of County Commissioners with the following members present:

Mr. Wagner
Mr. Carney

Mr. Carney moved the adoption of the following Resolution:

WHEREAS, This day this matter came on to be heard on the report, survey, plat and detailed and accurate descriptions as filed by the County Engineer, and said report having been read in open session, the Board proceeded with the hearing of testimony bearing upon the necessity of the said improvement for the public convenience or welfare and offered either for or against going forward with the proposed improvement by interested persons; and

WHEREAS, Said Board has considered said report and all the testimony offered, and all the facts and conditions pertaining to said matter; therefore, be it

RESOLVED, That said Board of County Commissioners do find said improvement will serve the public convenience and welfare; and be it further

RESOLVED, That said improvement as set forth and defined in said report, survey, plat and detailed and accurate descriptions as filed by the County Engineer be and the same is hereby granted and said road is hereby ordered altered 50 feet plus additional slope rights as required and be it further

RESOLVED, That the County Engineer be and he is hereby directed to cause a record of the proceedings, including the survey and plat and accurate and detailed description of said proposed improvement, to be forthwith entered in the proper road records of said County; and be it further

Mr. Wagner seconded the Resolution and the roll being called upon its adoption the vote resulted as follows:

Mr. Wagner	aye
Mr. Carney	aye
Mr. Bees	absent

Adopted the 22nd day of December, 1952

John C. Cox
Clerk, Board of County Commissioners,

Mahoning County, Ohio

JOURNAL
Volume 41, Page 816-17

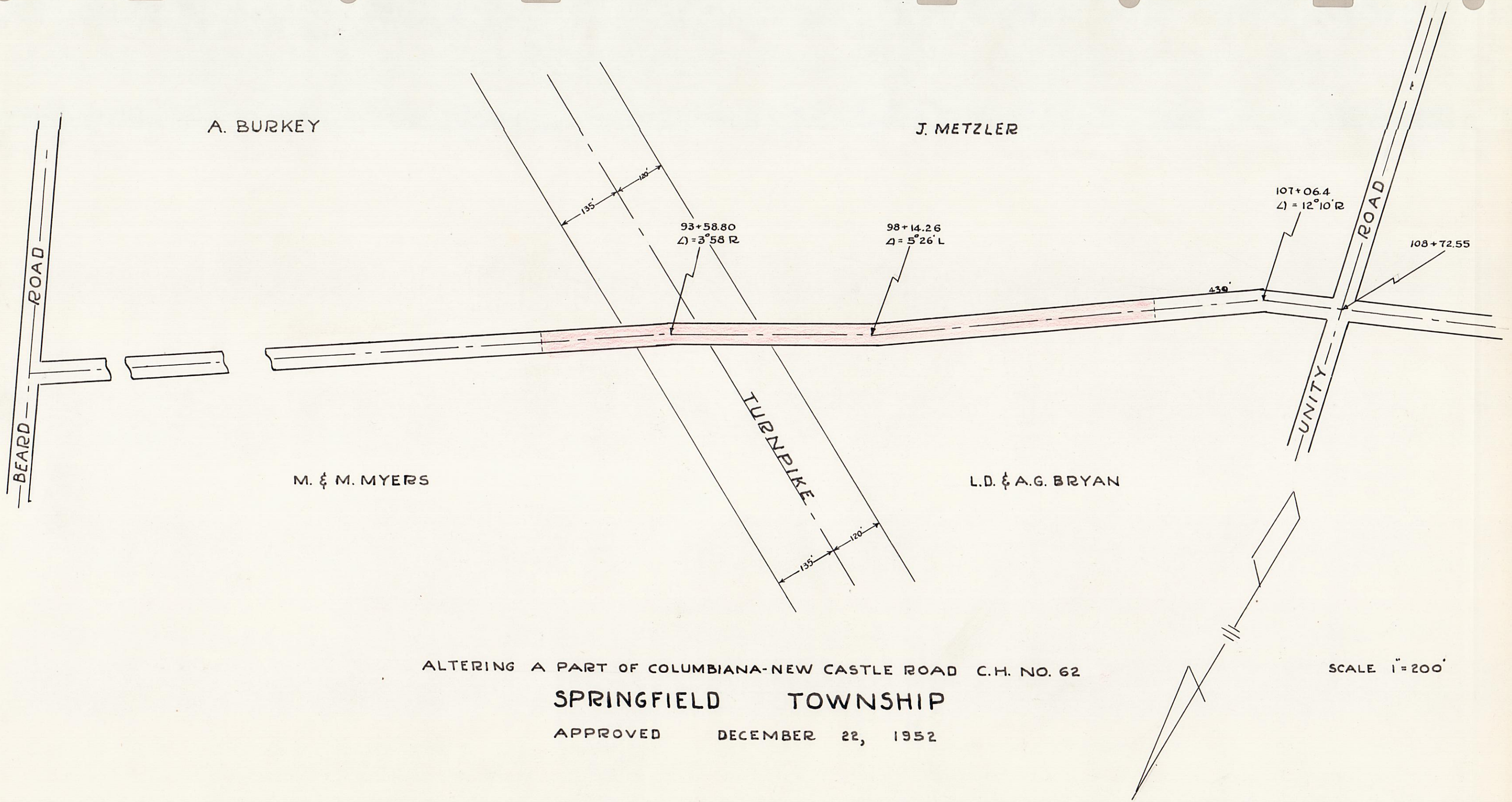

ALTERING A PART OF COLUMBIANA-NEW CASTLE ROAD C.H. NO. 62

SCALE 1" = 200'

SPRINGFIELD TOWNSHIP

APPROVED DECEMBER 22, 1952

2223

RESOLUTION

ALTERING PUBLIC ROAD WITHOUT PETITION

AND FIXING TIME OF VIEW AND FINAL HEARING

Office of the Board of County
Commissioners,
Mahoning County, Ohio

The Board of County Commissioners of Mahoning County, Ohio, met in regular session on the 17th day of November, 1952, at the office of Board of County Commissioners with the following members present:

Mr. Wagner
Mr. Carney
Mr. Bees

Mr. Carney moved the adoption of the following Resolution:

WHEREAS, This Board of County Commissioners is of the opinion that it will be for the public convenience or welfare to alter a part of a Public Road on the line hereinafter described, known as the COLUMBIANA-NEW CASTLE Road; the same not being a road on the State Highway System.

The following is the general route and termini of said Road:

Beginning at a point on the centerline of the Columbiana-New Castle Road, which point is approximately 430 feet east of the intersection of the Unity Road with the Columbiana-New Castle Road; thence easterly along the centerline of the said Columbiana-New Castle Road a distance of 1400 feet to a point on the centerline of said Columbiana-New Castle Road which point is the end of the altering of the said Columbiana-New Castle Road.

therefore, be it

RESOLVED, That the 16th day of December, 1952, at 10 o'clock A.M., be fixed as the date when said Board will view the proposed improvement, on which date we will meet at Columbiana-New Castle and go over the line of said proposed improvement; and be it further

RESOLVED, That the 22nd day of December, 1952, at 10 o'clock A.M. be fixed as the date for a final hearing thereof, which hearing will be at the office of the Board; and be it further

RESOLVED, That the Clerk of this Board be and he is hereby directed to give notice of the time and place for both such view and hearing by publication once a week for two consecutive weeks in the Youngstown Vindicator, a newspaper published and having general circulation in the County, which said notice shall also state briefly the character of said proposed improvement.

Mr. Bees seconded the Resolution and the roll being called upon its adoption the vote resulted as follows:

Mr. Wagner	aye
Mr. Carney	aye
Mr. Bees	aye

Adopted the 17th day of November, 1952

John C. Cox
Clerk, Board of County Commissioners of
Mahoning County, Ohio

JOURNAL
VOLUME 41, Page 811

NOTICE OF TIME AND PLACE OF VIEW AND OF FINAL HEARING
Altering Public Road
(By Publication)

Notice is hereby given that there is before the Board of County Commissioners of Mahoning County, Ohio, the matter of Altering a Public Road on the line hereinafter described, known as the Columbiana-New Castle Road, the general route and termini of which Road are as follows: Beginning at a point on the centerline of the Columbiana-New Castle Road, which point is approximately 430 feet east of the intersection of the Unity Road with the Columbiana-New Castle Road; thence easterly along the centerline of the said Columbiana-New Castle Road a distance of 1400 feet to a point on the centerline of said Columbiana-New Castle Road which point is the end of the altering of the said Columbiana-New Castle Road.

Said Board of County Commissioners has fixed the 16th day of December, 1952, at 10 o'clock A. M., as the date when and Columbiana-New Castle Rd. as the place where said Board will view the proposed improvement, and has also fixed the 22nd day of December, 1952, at 10 o'clock A. M., at their office in the Court House of said County, in Youngstown, Ohio, as the time and place for the final hearing on said proposed improvement.

By Order of the Board of County Commissioners,
Mahoning County, Ohio
John C. Cox, Clerk

JOURNAL
Volume 41, Page 811-12

AFFIDAVIT OF PUBLISHER SHOWING PUBLICATION OF NOTICE OF TIME AND PLACE OF VIEW AND OF FINAL HEARING

(Public Road)

THE STATE OF OHIO)
Mahoning County)

PROOF OF PUBLICATION

Personally appeared before the undersigned authority, Roseann Eddy, of The Vindicator Printing Company, publishers of the Youngstown Vindicator and Telegram, a newspaper printed and of general circulation in said County, and State, and being duly sworn, on her oath deposes and says that the notice hereto attached was published for 2 consecutive weeks and that insertions were as follows:
Nov. 22, 1952; Nov. 29, 1952

Roseann Eddy

Advertisement $
Affidavit $
Total $ 119.56

Sworn to and subscribed before me this 6th day of Dec. A.D., 1952
Thomas P. Prosser, Jr., Notary Public
My Commission expires Oct. 19, 1954.

RESOLUTION - UPON VIEW OF PROPOSED IMPROVEMENT
ORDER TO COUNTY ENGINEER

IN THE MATTER OF THE)
)
Altering a part of Columbiana-)
New Castle Road.)
Public Road)

Office of County Commissioners

Mahoning County, Ohio

The Board of County Commissioners of Mahoning County, Ohio, met in special session on the 16th day of December, 1952, at the office of County Commissioners with the following members present:

Fred A. Wagner
Thomas J. Carney

Mr. Carney moved the adoption of the following Resolution:

WHEREAS, On the 16th day of December, 1952, the time heretofore fixed for view of the proposed improvement we, the Board of County Commissioners having jurisdiction in said matter, went upon the line of said proposed improvement and made personal view of the proposed route and termini thereof, and after full investigation and due consideration of all the facts and conditions pertaining thereto; therefore, be it

RESOLVED, That we do find and consider said improvement of sufficient public importance to instruct the County Engineer to make an accurate survey and plat of the same, and furnish an accurate and detailed description of the proposed improvement describing the center line and right of way lines thereof.

Said County Engineer shall also furnish an accurate and detailed description of each tract of land which he believes will be necessary to be taken in the event the proposed improvement be made, together with the name of each owner.

Said County Engineer shall also, at the time of making such survey, set stakes at the termini of each right of way line and at all angles between such termini and at sufficient other points on the right of way lines so that the bounds of the proposed improvement may be discernible to property owners and other interested persons; and be it further

RESOLVED, That the said County Engineer be and he is hereby directed to make a report in writing to this Board, on or before the 22nd day of December, 1952, the date fixed for the final hearing, setting forth his opinion either for or against said proposed improvement; said report shall be accompanied by said plat and detailed and accurate descriptions, and filed with the County Commissioners, and this case is continued until said date.

Mr. Wagner seconded the Resolution and the roll being called upon its adoption, the vote resulted as follows:

Mr. Wagner: aye
Mr. Carney: aye
Mr. Bees: absent

Adopted the 16th day of December, 1952

John C. Cox
Clerk, Board of County Commissioners,
Mahoning County, Ohio

JOURNAL
Volume 41, Page 812

REPORT OF COUNTY ENGINEER

IN THE MATTER OF THE)
)
Altering a Part of Columbiana-)
New Castle Road, Public Road.)

County Engineer's Office,
Mahoning County, Ohio
December 20, 1952

To the Board of County Commissioners of Mahoning County, Ohio:

The undersigned in obedience to your order dated December 16, 1952, proceeded on the 20th day of December, 1952, to make an accurate survey and plat of the Public Road proposed to be improved, and respectfully submits the following report:

In the opinion of the undersigned the proposed improvement should be granted.

The width to which said improvement should be altered is plus additional slope rights as required

An accurate survey and plat, and an accurate and detailed description of each tract of land which the undersigned County Engineer believes will be necessary to be taken in the event the proposed improvement be made, together with the name of each owner, accompany this report and are made a part hereof.

An accurate and detailed description of the proposed improvement describing therein the center line and right of way lines follows:

Beginning at a point on the centerline of the Columbiana-New Castle Road, County Highway No. 62, which point is approximately 430 feet east of the intersection of the Unity Road with the Columbiana-New Castle Road. Thence easterly along the centerline of the said Columbiana-New Castle Road a distance of 1400 feet to a point on the centerline of said Columbiana-New Castle Road, which point is the end of the altering of the Columbiana-New Castle Road.

The undersigned recommends the following changes in the proposed improvement which in his judgment should be made in the event the proposed improvement be granted, to-wit:

The proposed altering of the Columbiana-New Castle Road is in the grade of the highway only, for the purpose of carrying the Columbiana-New Castle Road under the Ohio Turnpike. The proposed grade and cuts are shown on the accompanying map and cut sheets.

Additional slope rights outside of the present right of way, will be required as shown on the attached property map. It is contemplated that the Ohio Turnpike Commission will secure such additional slope right agreements from the abutting property owners at no cost to Mahoning County.

Samuel Gould, Jr.
County Engineer of Mahoning County, Ohio

JOURNAL
Volume 41, Page 812

RESOLUTION - GRANTING PROPOSED IMPROVEMENT
ORDERING RECORD, Etc.

IN THE MATTER OF THE)
)
Altering a part of)
Columbiana-New Castle Road)
Public Road)

Office of County Commissioners,
Mahoning County, Ohio

The Board of County Commissioners of Mahoning County, Ohio, met in special session on the 22nd day of December, 1952, at the office of County Commissioners with the following members present:

Mr. Wagner
Mr. Carney

Mr. Carney moved the adoption of the following Resolution:

WHEREAS, This day this matter came on to be heard on the report, survey, plat and detailed and accurate descriptions as filed by the County Engineer, and said report having been read in open session, the Board proceeded with the hearing of testimony bearing upon the necessity of the said improvement for the public convenience or welfare and offered either for or against going forward with the proposed improvement by interested persons; and

WHEREAS, Said Board has considered said report and all the testimony offered, and all the facts and conditions pertaining to said matter; therefore, be it

RESOLVED, That said Board of County Commissioners do find said improvement will serve the public convenience and welfare; and be it further

RESOLVED, That said improvement as set forth and defined in said report, survey, plat and detailed and accurate descriptions as filed by the County Engineer be and the same is hereby granted and said road is hereby ordered altered with additional slope rights as required feet in width; and be it further

RESOLVED, That the County Engineer be and he is hereby directed to cause a record of the proceedings, including the survey and plat and accurate and detailed description of said proposed improvement, to be forthwith entered in the proper road records of said County; and be it further

Mr. Wagner seconded the Resolution and the roll being called upon its adoption the vote resulted as follows:

Mr. Wagner	aye
Mr. Carney	aye
Mr. Bees	absent

Adopted the 22nd day of December, 1952

John C. Cox
Clerk, Board of County Commissioners,
Mahoning County, Ohio

JOURNAL
Volume 41, Page 813-14

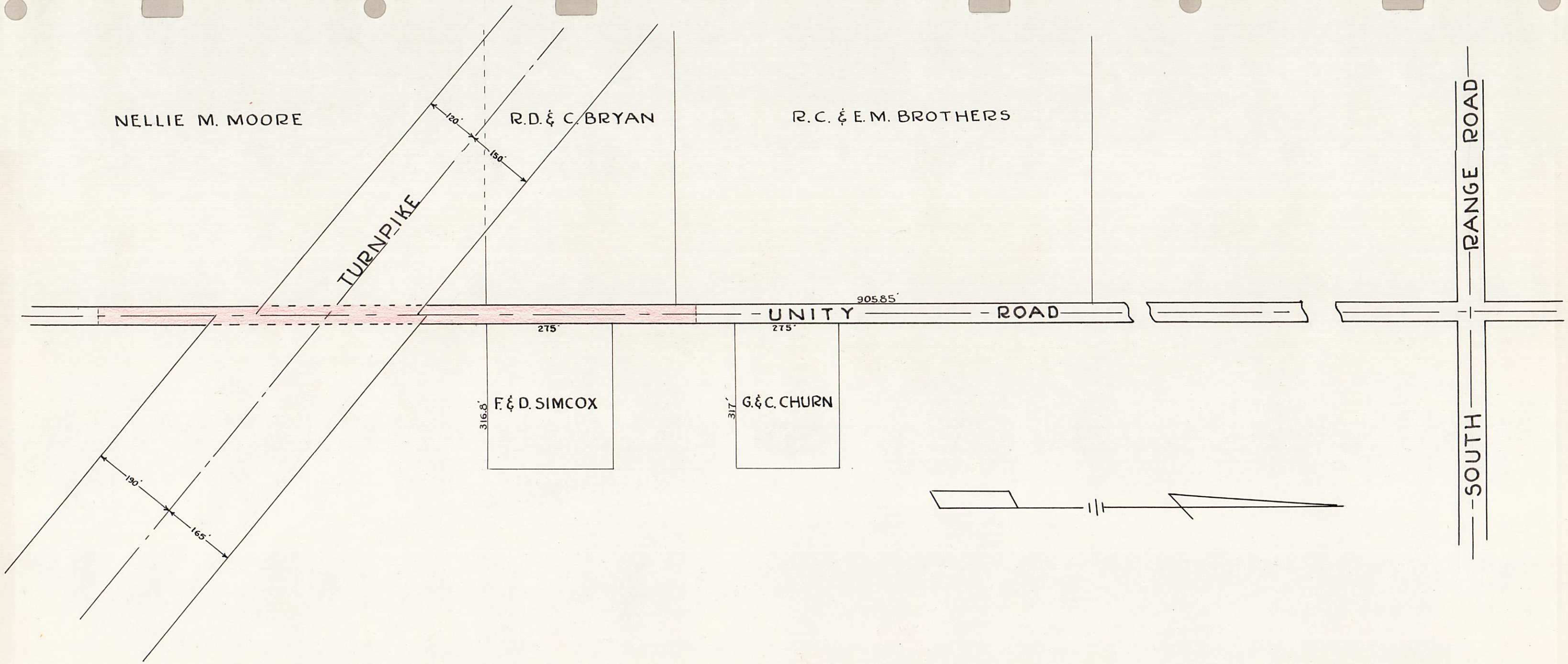

ALTERING A PART OF UNITY ROAD C.H. NO. 175

SCALE 1"=200'

SPRINGFIELD TOWNSHIP

APPROVED DECEMBER 22, 1952

282

RESOLUTION

ALTERING PUBLIC ROAD WITHOUT PETITION AND FIXING

TIME OF VIEW AND FINAL HEARING.

Office of the Board of County
Commissioners,

Mahoning County, Ohio

The Board of County Commissioners of Mahoning County, Ohio, met in regular session on the 17th day of November, 1952, at the office of Board of County Commissioners with the following members present:

Mr. Wagner
Mr. Carney
Mr. Bees

Mr. Carney moved the adoption of the following Resolution:

WHEREAS, This Board of County Commissioners is of the opinion that it will be for the public convenience or welfare to alter a part of a Public Road on the line hereinafter described, known as the Unity Road; the same not being a road on the State Highway System.
The following is the general route and termini of said Road:

Beginning at a point on the centerline of the Unity Road, C.H. #175 which point is approximately 2190 feet south of the South Range Road; thence southerly along the centerline of the Unity Road a distance of 1300 feet to a point on the centerline of the said Unity Road which point is the end of the altering of the said Unity Road.

therefore, be it

RESOLVED, That the 16th day of December, 1952, at 10 o'clock A. M. be fixed as the date when said Board will view the proposed improvement, on which date we will meet at Unity Road and go over the line of said proposed improvement; and be it further
RESOLVED, That the 22nd day of December, 1952, at 10 o'clock A. M. be fixed as the date for a final hearing thereof, which hearing will be at the office of the Board; and be it further
RESOLVED, That the Clerk of this Board be and he is hereby directed to give notice of the time and place for both such view and hearing by publication once a week for two consecutive weeks in the Youngstown Vindicator, a newspaper published and having general circulation in the County, which said notice shall also state briefly the character of said proposed improvement.
Mr. Bees seconded the Resolution and the roll being called upon its adoption the vote resulted as follows:

Mr. Wagner	aye
Mr. Carney	aye
Mr. Bees	aye

Adopted the 17th day of November, 1952.

John C. Cox
Clerk, Board of County Commissioners of

Mahoning County, Ohio

JOURNAL
Volume 41, Page 808

NOTICE OF TIME AND PLACE OF VIEW AND
OF FINAL HEARING
Altering Public Road
(By Publication)

Notice is hereby given that there is before the Board of County Commissioners of Mahoning County, Ohio, the matter of Altering a Public Road on the line hereinafter described, known as the Unity Road, the general route and termini of which Road are as follows: Beginning at a point on the centerline of the Unity Road, C.H. #175 which point is approximately 2190 feet south of the South Range Road; thence southerly along the centerline of the Unity Road a distance of 1300 feet to a point on the centerline of the said Unity Road which point is the end of the altering of the said Unity Road.

Said Board of County Commissioners has fixed the 16th day of December, 1952, at 10 o'clock A. M., as the date when and Unity Road as the place where said Board will view the proposed improvement, and has also fixed the 22nd day of December, 1952, at 10 o'clock A. M., at their office in the Court House of said County, in Youngstown, Ohio, as the time and place for the final hearing on said proposed improvement.

By Order of the Board of County Commissioners,

Mahoning County, Ohio

John C. Cox, Clerk

JOURNAL
Volume 41, Page 808

AFFIDAVIT OF PUBLISHER SHOWING PUBLICATION OF
NOTICE OF TIME AND PLACE OF VIEW AND OF FINAL
HEARING (Public Road)

THE STATE OF OHIO)
Mahoning County) PROOF OF PUBLICATION

Personally appeared before the undersigned authority, Roseann Eddy of The Vindicator Printing Company, publishers of the Youngstown Vindicator and Telegram, a newspaper printed and of general circulation in said County, and State, and being duly sworn, on her oath deposes and says that the notice hereto attached was published for 2 consecutive weeks and that insertions were as follows:

Nov. 22, 1952; Nov. 29, 1952;

Advertisement $

Affidavit $

Total $ 119.56

Roseann Eddy

Sworn to and subscribed before me this 6th day of Dec. A. D. 1952

Thomas P. Prosser, Jr.
Notary Public
My Commission expires Oct. 19, 1954

RESOLUTION - UPON VIEW OF PROPOSED IMPROVEMENT
ORDER TO COUNTY ENGINEER

IN THE MATTER OF THE)
)
Altering a part of Unity Road) Office of County Commissioners
Public Road) Mahoning County, Ohio

The Board of County Commissioners of Mahoning County, Ohio, met in special session on the 16th day of December, 1952, at the office of County Commissioners with the following members present:

Fred A. Wagner
Thomas J. Carney

Mr. Carney moved the adoption of the following Resolution:

WHEREAS, On the 16th day of December, 1952, the time heretofore fixed for view of the proposed improvement, we, the Board of County Commissioners having jurisdiction in said matter, went upon the line of said proposed improvement and made personal view of the proposed route and termini thereof, and after full investigation and due consideration of all the facts and conditions pertaining thereto; therefore, be it

RESOLVED, That we do find and consider said improvement of sufficient public importance to instruct the County Engineer to make an accurate survey and plat of the same, and furnish an accurate and detailed description of the proposed improvement describing the center line and right of way lines thereof.

Said County Engineer shall also furnish an accurate and detailed description of each tract of land which he believes will be necessary to be taken in the event the proposed improvement be made, together with the name of each owner.

Said County Engineer shall also, at the time of making such survey, set stakes at the termini of each right of way line and at all angles between such termini, and at sufficient other points on the right of way lines so that the bounds of the proposed improvement may be discernible to property owners and other interested persons; and be it further

RESOLVED, that the said County Engineer be and he is hereby directed to make a report in writing to this Board, on or before the 22nd day of December, 1952, the date fixed for the final hearing, setting forth his opinion either for or against said proposed improvement; said report shall be accompanied by said plat and detailed and accurate descriptions, and filed with the County Commissioners, and this cause is continued until said date.

Mr. Wagner seconded the Resolution and the roll being called upon its adoption, the vote resulted as follows:

Mr. Wagner: aye
Mr. Carney: aye
Mr. Bees: absent

Adopted the 16th day of December, 1952

John C. Cox
Clerk, Board of County Commissioners,
Mahoning County, Ohio

REPORT OF COUNTY ENGINEER

IN THE MATTER OF THE)
)
Altering a part of Unity Road)
Public Road.)

County Engineer's Office

Mahoning County, Ohio

December 20, 1952

To the Board of County Commissioners of Mahoning County, Ohio:

The undersigned in obedience to your order dated December 16, 1952, proceeded on the 20th day of December, 1952, to make an accurate survey and plat of the Public Road proposed to be improved, and respectfully submits the following report:

In the opinion of the undersigned the proposed improvement should be granted.

The width to which said improvement should be altered 40' feet plus additional slope rights as required.

An accurate survey and plat, and an accurate and detailed description of each tract of land which the undersigned County Engineer believes will be necessary to be taken in the event the proposed improvement be made, together with the name of each owner, accompany this report and are made a part hereof.

An accurate and detailed description of the proposed improvement describing therein the center line and right of way lines follows:

Beginning at a point on the centerline of the Unity Road, County Highway No. 175, which point is approximately 2190 feet South of the intersection of the South Range Road with the Unity Road; Thence Southerly along the centerline of the Unity Road a distance of 1300 feet to a point on the centerline of the said Unity Road, which point is the end of the altering of the said Unity Road.

The proposed altering of the Unity Road is in the grade of the highway only, for the purpose of carrying the Unity Road under the Ohio Turnpike. The proposed grade and cuts are shown on the accompanying maps and cut sheet.

Additional slope rights outside of the existing 40 foot right-ofway will be required as shown on the attached property maps. It is contemplated that the Ohio Turnpike Commission will secure such additional slope right agreements from the property owners involved, at no cost to Mahoning County.

The undersigned recommends the following changes in the proposed improvement which in his judgment should be made in the event the proposed improvement be granted, towit:

Samuel Gould, Jr.
County Engineer of Mahoning County, Ohio

JOURNAL
Volume 41, Page 810

RESOLUTION - GRANTING PROPOSED IMPROVEMENT

ORDERING RECORD, ETC.

IN THE MATTER OF THE)
)
Altering a part of)
Unity Road, Public Road)

Office of County Commissioners,

Mahoning County, Ohio

The Board of County Commissioners of Mahoning County, Ohio, met in special session on the 22nd day of December, 1952, at the office of County Commissioners with the following members present:

Mr. Wagner
Mr. Carney

Mr. Carney moved the adoption of the following Resolution:

WHEREAS, This day this matter came on to be heard on the report, survey, plat and detailed and accurate descriptions as filed by the County Engineer, and said report having been read in open session, the Board proceeded with the hearing of testimony bearing upon the necessity of the said improvement for the public convenience or welfare and offered either for or against going forward with the proposed improvement by interested persons; and

WHEREAS, Said Board has considered said report and all the testimony offered, and all the facts and conditions pertaining to said matter; therefore, be it

RESOLVED, That said Board of County Commissioners do find said improvement will serve the public convenience and welfare; and be it further

RESOLVED, that the County Engineer be and he is hereby directed to cause a record of the proceedings, including the survey and plat and accurate and detailed description of said proposed improvement, to be forthwith entered in the proper road records of said County;

Mr. Wagner seconded the Resolution and the roll being called upon its adoption the vote resulted as follows:

Mr. Wagner	aye
Mr. Caney	aye
Mr. Bees	absent

Adopted the 22nd day of December, 1952

John C. Cox
Clerk, Board of County Commissioners,
Mahoning County, Ohio

JOURNAL
Volume 41, Page 810

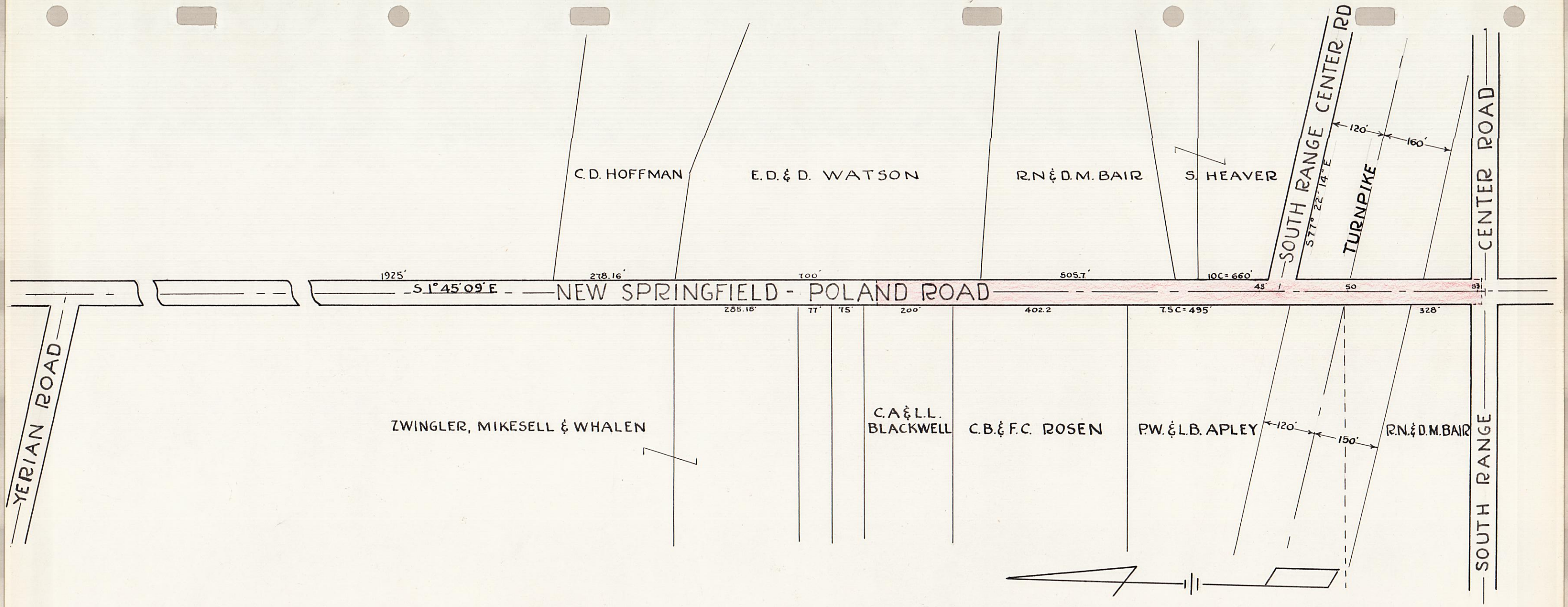

ALTERING A PART OF SPRINGFIELD ROAD C.H. NO. 161

SCALE 1" = 200'

SPRINGFIELD TOWNSHIP

APPROVED DECEMBER 22, 1952

295

RESOLUTION

ALTERING PUBLIC ROAD WITHOUT PETITION AND
FIXING TIME OF VIEW AND FINAL HEARING

Office of the Board of County Commissioners,

Mahoning County, Ohio

The Board of County Commissioners of Mahoning County, Ohio, met in regular session on the 17th day of November, 1952, at the office of Board of County Commissioners with the following members present:

Fred A. Wagner
Thomas J. Carney
Tom R. Bees

Mr. Carney moved the adoption of the following Resolution:

WHEREAS, This Board of County Commissioners is of the opinion that it will be for the public convenience or welfare to alter a part of a Public Road on the line hereinafter described, known as the Springfield Road; the same not being a road on the State Highway System.

The following is the general route and termini of said Road:

Beginning at a point on the centerline of the Springfield Road, C.H. #161 which point is approximately 1925 feet south of the intersection of Yerian Road, C.H. #58, with the Springfield Road, C.H. #161; thence southerly along the centerline of said Springfield Road, a distance of 1385 feet to a point on the centerline of the said Springfield Road which point is 8' north of the intersection of the centerline of the Springfield Road with the South Range Road and also the end of the altering of the said Springfield Road.

therefore, be it

RESOLVED, That the 16th day of December, 1952, at 10 o'clock A.M. be fixed as the date when said Board will view the proposed improvement, on which date we will meet at Springfield Road and go over the line of said proposed improvement; and be it further

RESOLVED, that the 22nd day of December, 1952, at 10 o'clock A.M. be fixed as the date for a final hearing thereof, which hearing will be at the office of the Board; and be it further

RESOLVED, That the Clerk of this Board be and he is hereby directed to give notice of the time and place for both such view and hearing by publication once a week for two consecutive weeks in the Youngstown Vindicator, a newspaper published and having general circulation in the County, which said notice shall also state briefly the characterof said proposed improvement.

Mr. Bees seconded the Resolution and the roll being called upon its adoption the vote resulted as follows:

Mr. Wagner: aye
Mr. Carney: aye
Mr. Bees: aye

Adopted the 17th day of November, 1952.

John C. Cox
Clerk, Board of County Commissioners of
Mahoning County, Ohio

JOURNAL
VOLUME 41, Page 820-1

NOTICE OF TIME AND PLACE OF VIEW AND OF
FINAL HEARING
Altering Public Road
(By Publication)

Notice is hereby given that there is before the Board of County Commissioners of Mahoning County, Ohio, the matter of altering a part of a Public Road on the line hereinafter described, known as the Springfield Road, the general route and termini of which Road are as follows: Beginning at a point on the centerline of the Springfield Road, C.H. #161 which point is approximately 1925 feet south of the intersection of Yerian Road, C.H. #58 with Springfield Road, C.H. #161; thence southerly along the centerline of said Springfield Road, a distance of 1385 feet to a point on the centerline of the said Springfield Road which point is 8' north of the intersection of the centerline of the Springfield Road with the South Range Road and also the end of the altering of the said Springfield Road.

Said Board of County Commissioners has fixed the 16th day of December, 1952, at 10 o'clock A.M., as the date when and Springfield Road as the place where said Board will view the proposed improvement, and has also fixed the 22nd day of December, 1952, at 10 o'clock A.M., at their office in the Court House of said County, in Youngstown, Ohio, as the time and place for the final hearing on said proposed improvement.

By Order of the Board of County Commissioners,
Mahoning County, Ohio
John C. Cox, Clerk

JOURNAL
Volume 41, Page 821

AFFIDAVIT OF PUBLISHER SHOWING PUBLICATION
OF NOTICE OF TIME AND PLACE OF VIEW AND OF
FINAL HEARING (Public Road)

The State of Ohio)
Mahoning County) PROOF OF PUBLICATION

Personally appeared before the undersigned authority, Roseann Eddy, of The Vindicator Printing Company, publishers of the Youngstown Vindicator and Telegram, a newspaper printed and of general circulation in said County, and State, and being duly sworn, on her oath deposes and says that the notice hereto attached was published for 2 consecutive weeks and that insertions were as follows:
Nov. 22, 1952 Nov. 29, 1952

Roseann Eddy

Advertisement	$	
Affidavit	$	
Total	$	119.56

Sworn to and subscribed before me this 6th day of Dec. A.D., 1952

Thomas P. Prosser, Jr., Notary Public
My Commission expires Oct. 19, 1954

RESOLUTION - UPON VIEW OF PROPOSED IMPROVEMENT
Order to County Engineer

IN THE MATTER OF THE)
)
Altering a part of Springfield Road.) Office of County Commissioners
) Mahoning
Public Road.)

The Board of County Commissioners of Mahoning County, Ohio, met in special session on the 16th day of December, 1952, at the office of County Commissioners with the following members present:

Fred A. Wagner
Thomas J. Carney

Mr. Carney moved the adoption of the following Resolution:

WHEREAS, On the 16th day of December, 1952, the time heretofore fixed for view of the proposed improvement, we, the Board of County Commissioners having jurisdiction in said matter, went upon the line of said proposed improvement and made personal view of the proposed view of the proposed route and termini thereof, and after full investigation and due consideration of all the facts and conditions pertaining thereto; therefore, be it

RESOLVED, That we do find and consider said improvement of sufficient public importance to instruct the County Engineer to make an accurate survey and plat of the same, and furnish an accurate and detailed description of the proposed improvement describing the center line and right of way lines thereof.

Said County Engineer shall also furnish an accurate and detailed description of each tract of land which he believes will be necessary to be taken in the event the proposed improvement be made, together with the name of each owner.

Said County Engineer shall also, at the time of making such survey, set stakes at the termini of each right of way line and at all angles between such termini, and at sufficient other points on the right of way lines so that the bounds of the proposed improvement may be discernible to property owners and other interested persons, and be it further

RESOLVED, That the said County Engineer be and he is hereby directed to make a report in writing to this Board, on or before the 22nd day of December, 1952, the date fixed for the final hearing, setting forth his opinion either for or against said proposed improvement, said report shall be accompanied by said plat and detailed and accurate descriptions, and filed with the County Commissioners, and this cause is continued until said date.

Mr. Wagner seconded the Resolution and the roll being called upon its adoption, the vote resulted as follows:

Mr. Wagner: aye
Mr. Carney: aye
Mr. Bees: absent

Adopted the 16th day of December, 1952

John C. Cox
Clerk, Board of County Commissioners,
Mahoning County, Ohio

JOURNAL
VOLUME 41, PAGE 821-22

REPORT OF COUNTY ENGINEER

IN THE MATTER OF THE)
)
Altering a part of Springfield Road)
Public Road.)

County Engineer's Office
Mahoning County, Ohio.
December 20, 1952

To the Board of County Commissioners of Mahoning County, Ohio:

The undersigned in obedience to your order dated December 16, 1952, proceeded on the 20th day of December, 1952, to make an accurate survey and plat of the Public Road proposed to be improved, and respectfully submits the following report:

In the opinion of the undersigned the proposed improvement should be granted.

The width to which said improvement should be altered is 60 feet plus additional slope rights as required.

An accurate survey and plat, and an accurate and detailed description of each tract of land which the undersigned County Engineer believes will be necessary to be taken in the event the proposed improvement be made, together with the name of each owner, accompany this report and are made a part hereof.

An accurate and detailed description of the proposed improvement describing therein the center line and right of way lines follows:

Beginning at a point on the centerline of the Springfield Road C.H. No. 161 which point is approximately 1925 feet south of the intersection of the Yerian Road C.H. #58 with the Springfield Road; Thence Southerly along the centerline of the said Springfield Road, a distance of 1385 feet to a point on the centerline of the said Springfield Road, which point is 8 feet North of the intersection of the centerline of the Springfield Road with the South Range Center Road and also the end of the altering of the said Springfield Road.

The proposed altering of the Springfield Road is in the grade of the highway only, for the purpose of carrying Springfield Road over the Ohio Turnpike. The proposed grades and fills are shown on the accompanying maps and cut and fill sheet.

Additional slope rights, outside of the existing 60 foot right-of-way will be required as shown on the attached property maps. It is contemplated that the Ohio Turnpike Commission will secure such additional slope right agreements from the property owners involved, at no cost to Mahoning County.

The undersigned recommends the following changes in the proposed improvement which in his judgment should be made in the event the proposed improvement be granted, to-wit ;

Samuel Gould, Jr.
County Engineer of Mahoning County, Ohio

JOURNAL
Volume 41, Page 822

RESOLUTION - GRANTING PROPOSED IMPROVEMENT

ORDERING RECORD, Etc.

IN THE MATTER OF THE)
Altering a part of)
Springfield Road, Public Road)

Office of County Commissioners,
Mahoning County, Ohio

The Board of County Commissioners of Mahoning County, Ohio, met in special session on the 22nd day of December, 1953, at the office of County Commissioners with the following members present:

Mr. Wagner
Mr. Carney

Mr. Carney moved the adoption of the following Resolution:

WHEREAS, This day this matter came on to be heard on the report, survey, plat and detailed and accurate descriptions as filed by the County Engineer, and said report having been read in open session, the Board proceeded with the hearing of testimony bearing upon the necessity of the said improvement for the public convenience or welfare and offered either for or against going forward with the proposed improvement by interested persons; and

WHEREAS, Said Board has considered said report and all the testimony offered, and all the facts and conditions pertaining to said matter; therefore, be it

RESOLVED, That said Board of County Commissioners do find said improvement will serve the public convenience and welfare; and be it further

RESOLVED, That said improvement as set forth and defined in said report, survey, plat and detailed and accurate descriptions as filed by the County Engineer be and the same is hereby granted and said road is hereby ordered altered 60 feet plus additional slope rights as required; and be it further

RESOLVED, That the County Engineer be and he is hereby directed to cause a record of the proceedings, including the survey and plat and accurate and detailed description of said proposed improvement, to be forthwith entered in the proper road records of said County;

Mr. Wagner seconded the Resolution and the roll being called upon its adoption the vote resulted as follows:

Mr. Wagner:	aye
Mr. Carney:	aye
Mr. Bees:	absent

Adopted the 22nd day of December, 1952

JOURNAL
VOLUME 41, Page 823

John C. Cox
Clerk of Board of County Commissioners,
Mahoning County, Ohio

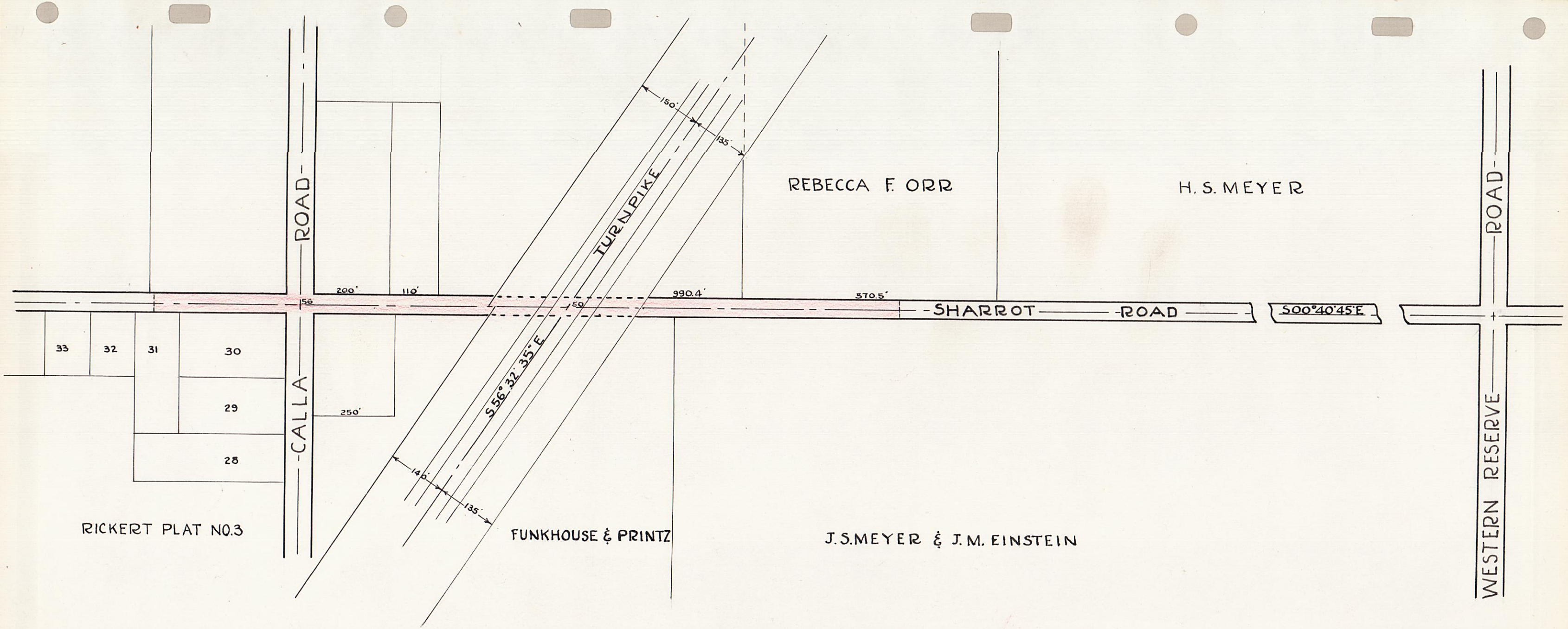

ALTERING A PART OF SHARROT ROAD C.H. NO. 143-B

SCALE 1" = 200'

BEAVER TOWNSHIP

APPROVED DECEMBER 22, 1952

3014

RESOLUTION

ALTERING PUBLIC ROAD WITHOUT PETITION

AND FIXING TIME OF VIEW AND FINAL HEARING

Office of the Board of County Commissioners,
Mahoning County, Ohio

The Board of County Commissioners of Mahoning County, Ohio, met in regular session on the 17th day of November, 1952, at the office of Board of County Commissioners with the following members present:

Fred A. Wagner
Thomas J. Carney
Tom R. Bees

Mr. Carney moved the adoption of the following Resolution:

WHEREAS, This Board of County Commissioners is of the opinion that it will be for the public convenience or welfare to alter a part of a Public Road on the line hereinafter described, known as the Sharrott Road; the same not being a road on the State Highway System.

The following is the general route and termini of said Road:

Beginning at a point on the centerline of Sharrott Road which point is approximately 3990 feet south of the intersection of Western Reserve Road with Sharrott Road; thence southerly along the centerline of Sharrott Road, a distance of 1675 feet to a point on the centerline of the said Sharrott Road, which point is the end of the altering of the said Sharrott Road

therefore, be it

RESOLVED, That the 16th day of December, 1952, at 10:00 o'clock A.M. be fixed as the date when said Board will view the proposed improvement, on which date we will meet at Sharrott Road and go over the line of said proposed improvement; and be it further

RESOLVED, That the 22nd day of December, 1952, at 10:00 o'clock A.M. be fixed as the date for a final hearing thereof, which hearing will be at the office of the Board; and be it further

RESOLVED, That the Clerk of this Board be and he is hereby directed to give notice of the time and place for both such view and hearing by publication once a week for two consecutive weeks in the Youngstown Vindicator a newspaper published and having general circulation in the County, which said notice shall also state briefly the character of said proposed improvement.

Mr. Bees seconded the Resolution and the roll being called upon its adoption the vote resulted as follows:

Mr. Wagner: aye
Mr. Carney: aye
Mr. Bees: aye

Adopted the 17th day of November, 1952.

John C. Cox
Clerk, Board of County Commissioners of
Mahoning County, Ohio

JOURNAL
Volume 41, Page 823-4

NOTICE OF TIME AND PLACE OF VIEW AND OF FINAL HEARING
Altering Public Road
(By Publication)

Notice is hereby given that there is before the Board of County Commissioners of Mahoning County, Ohio, the matter of altering a part of a Public Road on the line hereinafter described, known as the Sharrott Road, the general route and termini of which Road are as follows: Beginning at a point on the centerline of Sharrott Road which point is approximately 3990 feet south of the intersection of Western Reserve Road with Sharrott Road; thence southerly along the centerline of Sharrott Road, a distance of 1675 feet to a point on the centerline of the said Sharrott Road, which point is the end of the altering of the said Sharrott Road.

Said Board of County Commissioners has fixed the 16th day of December, 1952, at 10:00 o'clock A. M., as the date when and Sharrott Road as the place where said Board will view the proposed improvement, and has also fixed the 22nd day of December, 1952, at 10:00 o'clock A. M., at their office in the Court House of said County, in Youngstown, Ohio, as the time and place for the final hearing on said proposed improvement.

By Order of the Board of County Commissioners,
Mahoning County, Ohio
John C. Cox, Clerk

JOURNAL
VOLUME 41, Page 824

AFFIDAVIT OF PUBLISHER SHOWING PUBLICATION
OF NOTICE OF TIME AND PLACE OF VIEW
AND OF FINAL HEARING
(Public Road)

THE STATE OF OHIO)
) PROOF OF PUBLICATION
Mahoning County)

Personally appeared before the undersigned authority, Roseann Eddy, of The Vindicator Printing Company, publishers of the Youngstown Vindicator and Telegram, a newspaper printed and of general circulation in said County, and State, and being duly sworn, on her oath deposes and says that the notice hereto attached was published for 2 consecutive weeks and that insertions were as follows:
No.v 22, 1952; Nov. 29, 1952;

Advertisement	$	
Affidavit	$	
Total	$	119.56

Roseann Eddy

Sworn to and subscribed before me this 6th day of Dec. A.D., 1952

Thomas P. Prosser, Jr.
Notary Public
My Commission expires Oct. 19, 1954

RESOLUTION - UPON VIEW OF PROPOSED IMPROVEMENT

ORDER TO COUNTY ENGINEER

IN THE MATTER OF THE

Office of County Commissioners

Altering a Part of Sharrott Rd.
Public Road.

Mahoning County, Ohio

The Board of County Commissioners of Mahoning County, Ohio, met in special session on the 16th day of December, 1952, at the office of County Commissioners with the following members present:

Fred A. Wagner
Thomas J. Carney

Mr. Carney moved the adoption ofthe following Resolution:

WHEREAS, On the 16th day of December, 1952, the time heretofore fixed for view of the proposed improvement, we, the Board of County Commissioners having jurisdiction in said matter, went upon the line of said proposed improvement and made personal view of the proposed route and termini thereof, and after full investigation and due consideration of all the facts and conditions pertaining thereto; therefore, be it

RESOLVED, That we do find and consider said improvement of sufficient public importance to instruct the County Engineer to make an accurate survey and plat of the same, and furnish an accurate and detailed description of the proposed improvement describing the center line and right of way lines thereof.

Said County Engineer shall also furnish an accurate and detailed description of each tract of land which he believes will be necessary to be taken in the event the proposed improvement be made, together with the name of each owner.

Said County Engineer shall also, at the time of making such survey, set stakes at the termini of each right of way line and at all angles between such termini and at sufficient other points on the right of way lines so that the bounds of the proposed improvement may be discernible to property owners and other interested persons; and be it further

RESOLVED, That the said County Engineer be and he is hereby directed to make a report in writing to this Board, on or before the 22nd day of December, 1952, the date fixed for the final hearing, setting forth his opinion either for or against said proposed improvement; said report shall be accompanied by said plat and detailed and accurate descriptions, and filed with the County Commissioners, and this cause is continued until said date.

Mr. Wagner seconded the Resolution and the roll being called upon its adoption, the vote resulted as follows:

Mr. Wagner: aye
Mr. Carney: aye
Mr. Bees: absent

Adopted the 16th day of December, 1952

John C. Cox
Clerk, Board of County Commissioners,
Mahoning County, Ohio

JOURNAL
VOLUME 41, Page 825

REPORT OF COUNTY ENGINEER

IN THE MATTER OF THE)
)
Altering a part of Sharrot Road)
Public Road.

County Engineer's Office
Mahoning County, Ohio

December 20, 1952

To the Board of County Commissioners of Mahoning County, Ohio:

The undersigned in obedience to your order dated December 16, 1952, proceeded on the 20th day of December, 1952, to make an accurate survey and plat of the Public Road proposed to be improved, and respectfully submits the following report:

In the opinion of the undersigned the proposed improvement should be granted.

The width to which said improvement should be altered is 40 feet, plus additional sbpe rights as required.

An accurate survey and plat, and an accurate and detailed description of each tract of land which the undersigned County Engineer believes will be necessary to be taken in the event the proposed improvement be made, together with the name of each owner, accompany this report and are made a part hereof.

An accurate and detailed description of the proposed improvement describing therein the center line and right of way lines follows:

Beginning at a point on the centerline of Sharrot Road, County Highway No. 143 - B, which point is approximately 3990 feet south of the intersection of Western Reserve Road with the Sharrott Road; Thence southerly along the centerline of the Sharrott Road, a distance of 1675 feet to a point on the centerline of the said Sharrott Road, which point is the end of the altering of said Sharrott Road.

The proposed altering of the Sharrott Road is in the grade of the highway only, for the purpose of carrying Sharrott Road under the Ohio Turnpike. The proposed grades and cuts are shown on the accompanying maps and cut sheets.

Additional slope rights outside of the existing 40 foot right-of-way will be required as shown on the attached property maps. It is contemplated that the Ohio Turnpike Commission will secure such additional slope right agreements from the property owners involved, at no cost to Mahoning County.

The undersigned recommends the following changes in the proposed improvement which in his judgment should be made in the event the proposed improvement be granted, to-wit:

Samuel Gould, Jr.
County Engineer of Mahoning County, Ohio

JOURNAL
Volume 41, Page 826

RESOLUTION - GRANTING PROPOSED IMPROVEMENT

ORDERING RECORD, ETC.

IN THE MATTER OF THE)
)
Altering a part of)
Sharrot Road, Public Road)

Office of County Commissioners,

Mahoning County, Ohio

The Board of County Commissioners of Mahoning County, Ohio, met in special session on the 22nd day of December, 1952, at the office of County Commissioners with the following members present:

Mr. Carney
Mr. Wagner

Mr. Carney moved the adoption of the following Resolution:

WHEREAS, This day this matter came on to be heard on the report, survey, plat and detailed and accurate descriptions as filed by the County Engineer and said report having been read in open session, the Board proceeded with the hearing of testimony bearing upon the necessity of the said improvement for the public convenience or welfare and offered either for or against going forward with the proposed improvement by interested persons; and

WHEREAS, Said Board has considered said report and all the testimony offered, and all the facts and conditions pertaining to said matter: therefore, be it

RESOLVED, That said Board of County Commissioners do find said improvement will serve the public convenience and welfare; and be it further

RESOLVED, That the County Engineer be and he is hereby directed to cause a record of the proceedings, including the survey and plat and accurate and detailed description of said proposed improvement, to be forthwith entered in the proper road records of said County; and be it further

Mr. Wagner,	aye
Mr. Carney,	aye
Mr. Bees,	absent

Adopted the 22nd day of December, 1952.

John C. Cox
Clerk, Board of County Commissioners,
Mahoning County, Ohio

JOURNAL
VOLUME 41, Page 826

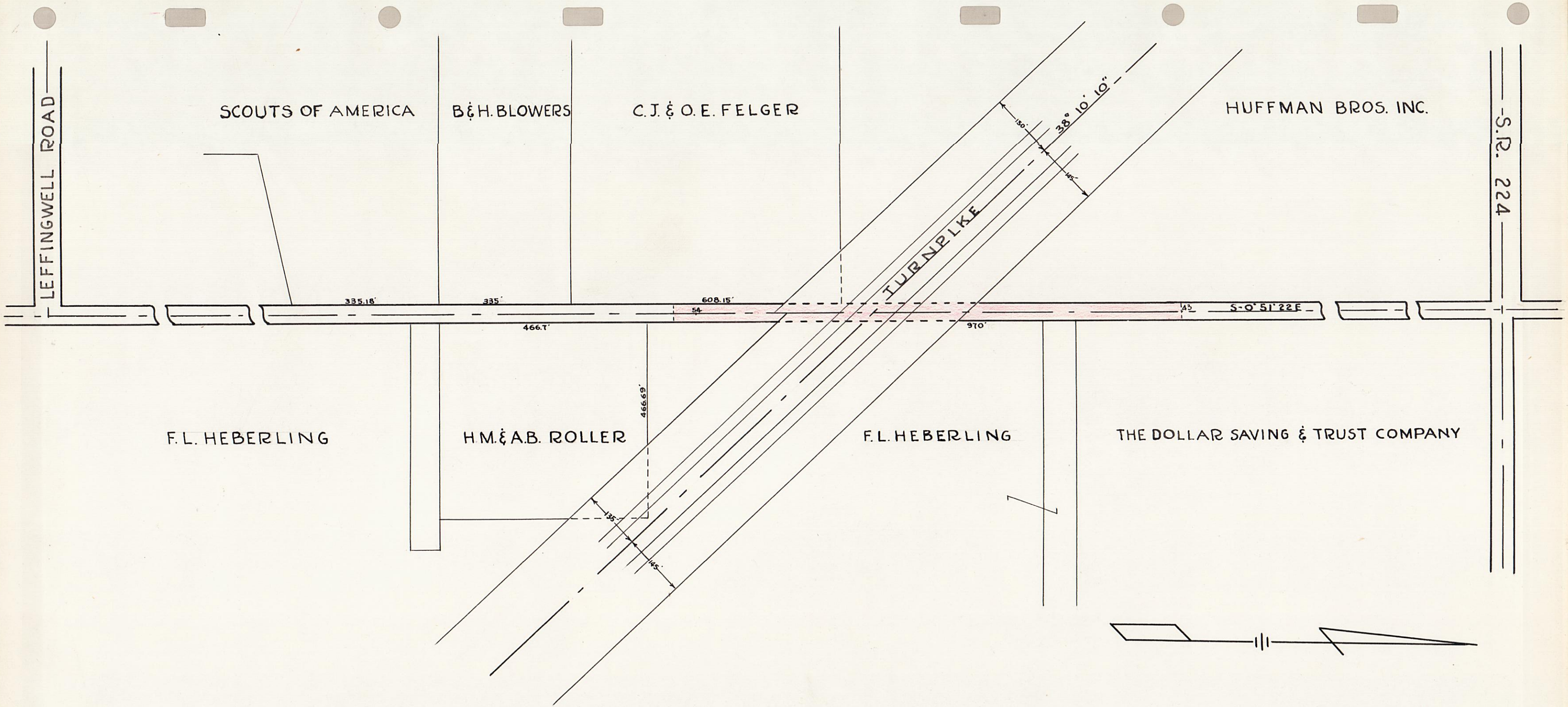

ALTERING A PART OF TIPPECANOE ROAD C.H. NO. 117

SCALE 1" = 200'

CANFIELD - BOARDMAN TOWNSHIPS

APPROVED DECEMBER 22, 1952

2403

RESOLUTION

ALTERING PUBLIC ROAD WITHOUT PETITION

AND FIXING TIME OF VIEW AND FINAL HEARING

Office of the Board of County Commissioners,
Mahoning County, Ohio

The Board of County Commissioners of Mahoning County, Ohio, met in regular session on the 17th day of November, 1952, at the office of Board of County Commissioners with the following members present:

Mr. Wagner:
Mr. Carney
Mr. Bees

Mr. Carney moved the adoption of the following Resolution:

WHEREAS, This Board of County Commissioners is of the opinion that it will be for the public convenience or welfare to alter a part of a Public Road on the line hereinafter described, known as the Tippecanoe Road; the same not being a road on the State Highway System.

The following is the general route and termini of said Road:

Beginning at a point on the centerline of Tippecanoe Road which point is approximately 2310 feet south of the intersection of State Route U. S. 224 with Tippecanoe Road; thence southerly 1150 feet along the centerline of Tippecanoe Road to a point on the centerline of said Tippecanoe Road which point is the end of the altering of the said Tippecanoe Road; therefore, be it

RESOLVED, That the 16th day of December, 1952, at 10 o'clock A. M., be fixed as the date when said Board will view the proposed improvement, on which date we will meet at Tippecanoe Rd. and go over the line of said proposed improvement; and be it further

RESOLVED, That the 22nd day of December, 1952, at 10 o'clock A.M. be fixed as the date for a final hearing thereof, which hearing will be at the office of the Board; and be it further

RESOLVED, That the Clerk of this Board be and he is hereby directed to give notice of the time and place for both such view and hearing by publication once a week for two consecutive weeks in the Youngstown Vindicator a newspaper published and having general circulation in the County, which said notice shall also state briefly the character of said proposed improvement.

Mr. Bees seconded the Resolution and the roll being called upon its adoption the vote resulted as follows:

Mr. Wagner,	aye
Mr. Carney,	aye
Mr. Bees,	aye

Adopted the 17th day of November, 1952

John C. Cox
Clerk, Board of County Commissioners of
Mahoning County, Ohio

Jr. 41, Page 827

NOTICE OF TIME AND PLACE OF VIEW AND OF
FINAL HEARING
Altering Public Road
(By Publication)

Notice is hereby given that there is before the Board of County Commissioners of Mahoning County, Ohio, the matter of Altering a Public Road on the line hereinafter described, known as the Tippecanoe Road, the general route and termini of which Road are as follows: Beginning at a point on the centerline of Tippecanoe Road which point is approximately 2310 feet south of the intersection of State Route U. S. 224 with Tippecanoe Road; thence southerly 1150 feet along the centerline of Tippecanoe Road to a point on the centerline of said Tippecanoe Road which point is the end of the altering of the said Tippecanoe

Said Board of County Commissioners has fixed the 16th day of December, 1952, at 10 o'clock A. M., as the date when and Tippecanoe Road as the place where said Board will view the proposed improvement, and has also fixed the 22nd day of December, 1952, at 10 o'clock A.M., at their office in the Court House of said County, in Youngstown, Ohio, as the time and place for the final hearing on said proposed improvement.

By Order of the Board of County Commissioners,
Mahoning County, Ohio
John C. Cox, Clerk

Jr. 41, Page 827

AFFIDAVIT OF PUBLISHER SHOWING PUBLICATION
OF NOTICE OF TIME AND PLACE OF VIEW AND OF
FINAL HEARING
(Public Road)

THE STATE OF OHIO)
Mahoning County) PROOF OF PUBLICATION

Personally appeared before the undersigned authority, Roseann Eddy, of The Vindicator Printing Company, publishers of YOUNGSTOWN VINDICATOR AND TELEGRAM, a newspaper printed and of general circulation in said County, and State, and being duly sworn, on her oath deposes and says that the notice hereto attached was published for 2 consecutive weeks and that insertions were as follows:

Nov. 22, 1952 Nov. 29, 1952

Advertisement
Affidavit
Total $ 119.56 Roseann Eddy

Sworn to and subscribed before me this 6th day of Dec. A.D., 1952.

Thomas P. Prosser, Jr., Notary Public
My Commission expires Oct. 19, 1954

RESOLUTION - UPON VIEW OF PROPOSED IMPROVEMENT
ORDER TO COUNTY ENGINEER

IN THE MATTER OF THE)
Altering a Part of Tippecanoe Rd.) Office of County Commissioners,
Public Road.) Mahoning County, Ohio

The Board of County Commissioners of Mahoning County, Ohio, met in special session on the 16th day of December, 1952, at the office of County Commissioners with the following members present:

Fred A. Wagner
Thomas J. Carney

Mr. Carney moved the adoption of the following Resolution:

WHEREAS, On the 16th day of December, 1952, the time heretofore fixed for view of the proposed improvement, we, the Board of County Commissioners having jurisdiction in said matter, went upon the line of said proposed improvement and made personal view of the proposed route and termini thereof, and after full investigation and due consideration of all the facts and conditions pertaining thereto; therefore, be it

RESOLVED, That we do find and consider said improvement of sufficient public importance to instruct the County Engineer to make an accurate survey and plat of the same, and furnish an accurate and detailed description of the proposed improvement describing the center line and right of way lines thereof.

Said County Engineer shall also furnish an accurate and detailed description of each tract of land which he believes will be necessary to be taken in the event the proposed improvement be made, together with the name of each owner.

Said County Engineer shall also, at the time of making such survey, set stakes at the termini of each right of way line and at all angles between such termini, and at sufficient other points on the right of way lines so that the bounds of the proposed improvement may be discernible to property owners and other interested persons; and be it further

RESOLVED, That the said County Engineer be and he is hereby directed to make a report in writing to this Board, on or before the 22nd day of December, 1952, the date fixed for the final hearing, setting forth his opinion either for or against said proposed improvement; said report shall be accompanied by said plat and detailed and accurate descriptions, and filed with the County Commissioners, and this cause is continued until said date.

Mr. Wagner seconded the Resolution and the roll being called upon its adoption, the vote resulted as follows:

Mr. Wagner: aye
Mr. Carney: aye
Mr. Bees: absent

Adopted the 16th day of December, 1952

John C. Cox
Clerk, Board of County Commissioners,

Mahoning County, Ohio

Jr. 41 - Pg. 828

REPORT OF COUNTY ENGINEER

IN THE MATTER OF THE)
)
Altering a part of Tippecanoe Road)
Public Road)

County Engineer's Office,

Mahoning County, Ohio

December 20, 1952

To the Board of County Commissioners of Mahoning County, Ohio

The undersigned in obedience to your order dated December 16, 1952, proceeded on the 20th day of December, 1952, to make an accurate survey and plat of the Public Road proposed to be improved, and respectfully submits the following report:

In the opinion of the undersigned the proposed improvement should be granted.

The width to which said improvement should be altered is 40 feet, plus additional slope rights as required.

An accurate survey and plat, and an accurate and detailed description of each tract of land which the undersigned County Engineer believes will be necessary to be taken in the event the proposed improvement be made, together with the name of each owner, accompany this report and are made a part hereof.

An accurate and detailed description of the proposed improvement describing therein the center line and right of way lines follows:

Beginning at a point in the centerline of Tippecanoe Road, County Highway No. 117, which point is approximately 2310 feet South of the intersection of State Route U. S. 224 with the Tippecanoe Road; thence southerly 1150 feet along the centerline of the Tippecanoe Road to a point on the centerline of the said Tippecanoe Road, which point is the end of the altering of the said Tippecanoe Road.

The proposed altering of the Tippecanoe Road is in the grade of the highway only, for the purpose of carrying Tippecanoe Road under the Ohio Turnpike. The proposed grade and cuts are shown on the accompanying maps and cut sheet.

Additional slope rights outside of the existing 40 foot right-of-way will be required as shown on the attached property maps. It is contemplated that the Ohio Turnpike Commission will secure such additional slope right agreements from the property owners involved, at no cost to Mahoning County.

The undersigned recommends the following changes in the proposed improvement which in his judgment should be made in the event the proposed improvement be granted, to-wit:

Samuel Gould, Jr.
County Engineer of Mahoning County, Ohio

Jr. 41, Pgs. 828-829

RESOLUTION - GRANTING PROPOSED IMPROVEMENT

IN THE MATTER OF THE)
)
Altering a part of)
)
Tippecanoe Road, Public Road)

Office of County Commissioners,

Mahoning County, Ohio

The Board of County Commissioners of Mahoning County, Ohio, met in special session on the 22nd day of December, 1952, at the office of County Commissioners with the following members present: Mr. Wagner
Mr. Carney

Mr. Carney moved the adoption of the following Resolution:

WHEREAS, This day this matter came on to be heard on the report, survey, plat and detailed and accurate descriptions as filed by the County Engineer, and said report having been read in open session, the Board proceeded with the hearing of testimony bearing upon the necessity of the said improvement for the public convenience or welfare and offered either for or against going forward with the proposed improvement by interested persons; and

WHEREAS, Said Board has considered said report and all the testimony offered and all the facts and conditions pertaining to said matter; therefore, be it

RESOLVED, That said Board of County Commissioners do find said improvement will serve the public convenience and welfare; and be it further

RESOLVED, That the County Engineer be and he is hereby directed to cause a record of the proceedings, including the survey and plat and accurate and detailed description of said proposed improvement, to be forthwith entered in the proper road records of said County.

Mr. Wagner seconded the Resolution and the roll being called upon its adoption the vote resulted as follows:

Mr. Wagner	aye
Mr. Carney	aye
Mr. Bees	absent

Adopted the 22nd day of December, 1952.

John C. Cox
Clerk, Board of County Commissioners,
Mahoning County, Ohio

Jr. 41, Pg. 829

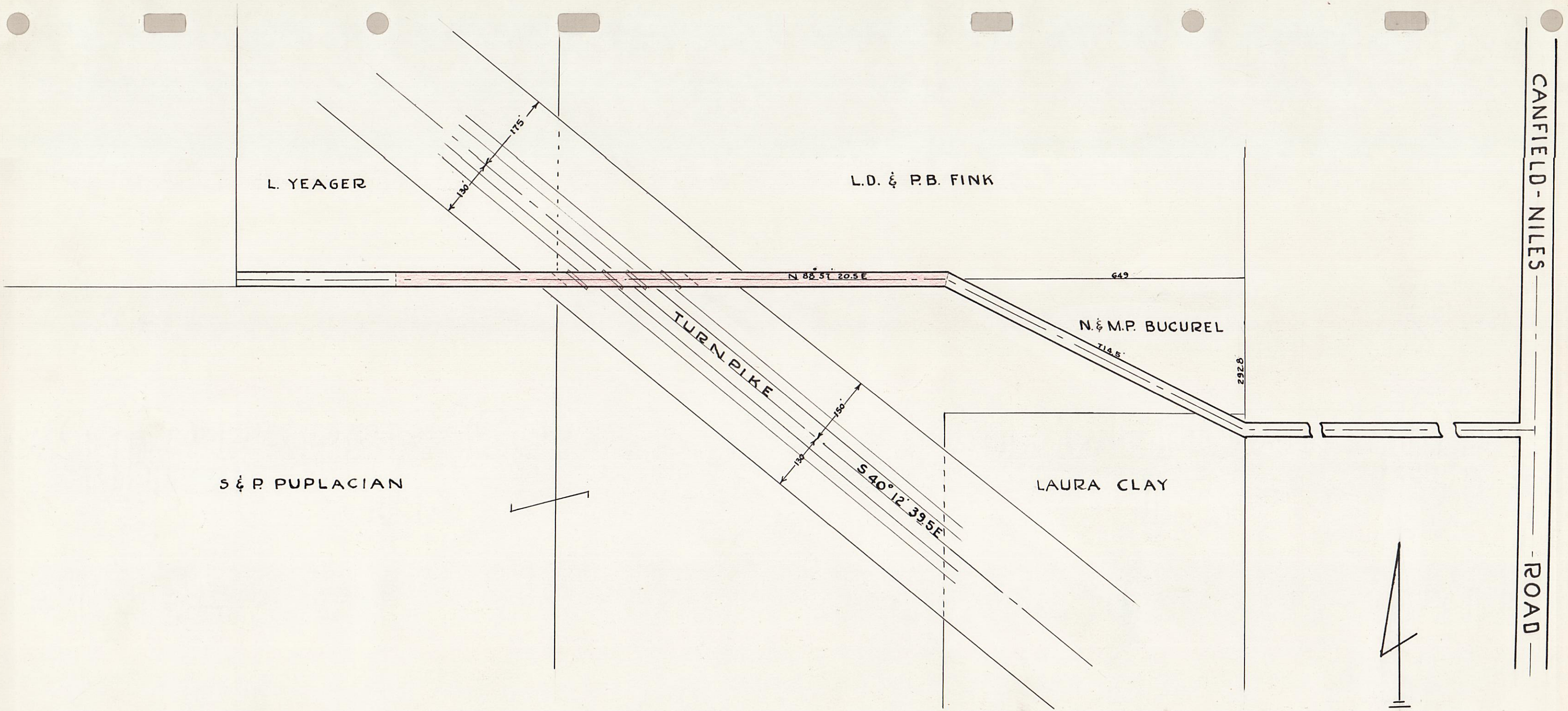

ALTERING A PART OF GIBSON ROAD EXTENTION C.H. NO. 118

CANFIELD TOWNSHIP

APPROVED JANUARY 29, 1953

SCALE 1" = 200'

313

RESOLUTION

ALTERING PUBLIC ROAD WITHOUT PETITION

AND FIXING TIME OF VIEW AND FINAL HEARING

Office of the Board of County
Commissioners,
Mahoning County, Ohio

The Board of County Commissioners of Mahoning County, Ohio, met in regular session on the 5th day of January, 1953, at the office of Board of County Commissioners with the following members present:

Mr. Carney
Mr. Wagner
Mr. Gilronan

Mr. Wagner moved the adoption of the following Resolution:

WHEREAS, This Board of County Commissioners is of the opinion that it will be for the public convenience or welfare to alter a portion of a Public Road on the line hereinafter described, known as the Gibson Road Extension; the same not being a road on the State Highway System.

The following is the general route and termini of said Road:

Beginning at a point on the centerline of the Gibson Road Extension, C.H. #118, which point is approximately 3850 feet west of the intersection of S.R. 46 with the said Gibson Road Extension; thence westerly along the centerline of the Gibson Road Extension a distance of 1200 feet to a point on the centerline of the said Gibson Road Extension and the end of the alteration, therefore, be it

RESOLVED, That the 22nd day of January, 1953, at 10 o'clock A.M., be fixed as the date when said Board will view the proposed improvement, on which date we will meet at Gibson Road Extension and go over the line of said proposed improvement; and be it further

RESOLVED, That the 29th day of January, 1953, at 1:30 o'clock P.M. be fixed as the date for a final hearing thereof, which hearing will be at the office of the Board; and be it further

RESOLVED, That the Clerk of this Board be and he is hereby directed to give notice of the time and place for both such view and hearing by publication once a week for two consecutive weeks in the Youngstown Vindicator a newspaper published and having general circulation in the County, which said notice shall also state briefly the character of said proposed improvement.

Mr. Gilronan seconded the Resolution and the roll being called upon its adoption the vote resulted as follows:

Mr. Carney, Aye
Mr. Wagner, Aye
Mr. Gilronan, Aye

Adopted the 5th day of January, 1953.

John C. Cox
Clerk, Board of County Commissioners of
Mahoning County, Ohio

Jr. 41, Page 845

NOTICE OF TIME AND PLACE OF VIEW AND OF FINAL HEARING
Altering Public Road
(By Publication)

Notice is hereby given that there is before the Board of County Commissioners of Mahoning County, Ohio, the matter of Altering a Public Road on the line hereinafter described, known as the Gibson Rd. Extension Road, the general route and termini of which Road are as follows: Beginning at a point on the centerline of Gibson Road Extension, C.H. #118, which point is approximately 3850 feet west of the intersection of S.R. 46 with the said Gibson Road Extension; thence westerly along the centerline of the Gibson Road Extension a distance of 1200 feet to a point on the centerline of the said Gibson Road Extension and the end of the alteration.

Said Board of County Commissioners has fixed the 22nd day of January, 1953, at 10 o'clock A. M., as the date when and Gibson Road Extension as the place where said Board will view the proposed improvement, and has also fixed the 29th day of January, 1953, at 1:30 o'clock P.M., at their office in the Court House of said County, in Youngstown, Ohio as the time and place for the final hearing on said proposed improvement.

By Order of the Board of County Commissioners,
Mahoning County, Ohio

Vol. 41, Jr. Pg. 845

John C. Cox, Clerk

RESOLUTION - UPON VIEW OF PROPOSED IMPROVEMENT
ORDER TO COUNTY ENGINEER

IN THE MATTER OF THE)
) Office of County Commissioners
Altering Gibson Road Extension)
Public Road) Mahoning County, Ohio

The Board of County Commissioners of Mahoning County, Ohio, met in Special session on the 22nd day of January, 1953, at the office of Mahoning County Commissioners with the following members present:

Mr. Carney
Mr. Wagner
Mr. Gilronan

Mr. Wagner moved the adoption of the following Resolution:

WHEREAS, On the 22nd day of January, 1953, the time heretofore fixed for view of the proposed improvement, we, the Board of County Commissioners having jurisdiction in said matter went upon the line of said proposed improvement and made personal view of the proposed route and termini thereof, and after full investigation and due consideration of all the facts and conditions pertaining thereto; therefore, be it

RESOLVED, That we do find and consider said improvement of sufficient public importance to instruct the County Engineer to make an accurate survey and plat of the same, and furnish an accurate and detailed description of the proposed improvement describing the center line and right of way lines thereof.

Said County Engineer shall also furnish an accurate and detailed description of each tract of land which he believes will be necessary to be taken in the event the proposed improvement be made, together with the name of each owner.

Said County Engineer shall also, at the time of making such survey, set stakes at the termini of each right of way line and at all angles between such termini, and at sufficient other points on the right of way lines so that the bounds of the proposed improvement may be discernible to property owners and other interested persons; and be it further

RESOLVED, That the said County Engineer be and he is hereby directed to make a report in writing to this Board, on or before the 29th day of January, 1953, the date fixed for the final hearing, setting forth his opinion either for or against said proposed improvement; said report shall be accompanied by said plat and detailed and accurate descriptions, and filed with the County Commissioners, and this cause is continued until said date.

Mr. Gilronan seconded the Resolution and the roll being called upon its adoption, the vote resulted as follows:

Mr. Carney, aye
Mr. Wagner, aye
Mr. Gilronan, aye

Adopted the 22nd day of January, 1953.

John C. Cox
Clerk, Board of County Commissioners
Mahoning County, Ohio

Jr. Vol. 41, Pg. 846

REPORT OF COUNTY ENGINEER

IN THE MATTER OF THE)
Altering a Part of Gibson Road)
Extension, Public Road) County Engineer's Office
Mahoning County, Ohio
January 28, 1953.

To the Board of County Commissioners of Mahoning County, Ohio:

The undersigned in obedience to your order dated January 22, 1953, proceeded on the 28th day of January, 1953, to make an accurate survey and plat of the Public Road proposed to be improved, and respectfully submits the following report:

Im the opinion of the undersigned the proposed improvement should be granted.

The width to which said improvement should be altered is 30 feet, plus additional slope rights as required.

An accurate survey and plat, and an accurate and detailed description of each tract of land which the undersigned County Engineer believes will be necessary to be taken in the event the proposed improvement be made, together with the name of each owner, accompany this report and are made a part hereof.

An accurate and detailed description of the proposed improvement describing therein the center line and right of way lines follows:

Beginning at a point on the centerline of the Gibson Road Extension C.H. #118, which point is approximately 3850 feet west of the intersection of State Route 46 with the said Gibson Road Extension; Thence westerly along the centerline of the Gibson Road Extension a distance of 1200 feet to a point on the centerline of the said Gibson Road Extension and the end of the altering of the Gibson Road Extension.

The proposed altering of the Gibson Road Extension is in the grade of the highway only, for the purpose of carrying Gibson Road Extension over the Ohio Turnpike. The proposed grade and fills are shown on the accompanying maps and fill sheet.

Additional slope rights, outside of the existing 30 foot right-of-way lines will be required as shown on the attached property map. It is contemplated that the Ohio Turnpike Commission will secure such additional slope right agreements from the property owners involved at no cost to Mahoning County.

The undersigned recommends the following changes in the proposed improvement which in his judgment should be made in the event the proposed improvement be granted, to-wit:

Samuel Gould, Jr.
County Engineer of Mahoning County, Ohio

Jr. 41, Pgs. 846 & 847

RESOLUTION - GRANTING PROPOSED IMPROVEMENT

ORDERING RECORD, ETC.

IN THE MATTER OF THE)
)
Altering a part of)
)
Gibson Road Extension,)
Public Road.)

Office of County Commissioners,

Mahoning County, Ohio

The Board of County Commissioners of Mahoning County, Ohio, met in special session on the 29th day of January, 1953, at the office of County Commissioners with the following members present:

Mr. Carney
Mr. Wagner
Mr. Gilronan

Mr. Wagner moved the adoption of the following Resolution:

WHEREAS, This day this matter came on to be heard on the report, survey, plat and detailed and accurate descriptions as filed by the County Engineer, and said report having been read in open session, the Board proceeded with the hearing of testimony bearing upon the necessity of the said improvement for the public convenience or welfare and offered either for or against going forward with the proposed improvement by interested persons; and

WHEREAS, Said Board has considered said report and all the testimony offered, and all the facts and conditions pertaining to said matter; therefore, be it

RESOLVED, That said Board of County Commissioners do find said improvement will serve the public convenience and welfare; and be it further

RESOLVED, That said improvement as set forth and defined in said report, survey, plat and detailed and accurate descriptions as filed by the County Engineer be and the same is hereby granted and said road is hereby ordered altered 30 feet plus additional slope rights as required; and be it further

RESOLVED, That the County Engineer be and he is hereby directed to cause a record of the proceedings, including the survey and plat and accurate and detailed description of said proposed improvement, to be forthwith entered in the proper road records of said County; and be it further

Mr. Gilronan seconded the Resolution and the roll being called upon its adoption the vote resulted as follows:

Mr. Carney, aye

Mr. Wagner, aye

Mr. Gilronan, aye

Adopted the 29th day of January, 1953.

John C. Cox
Clerk, Board of County Commissioners,

Mahoning County, Ohio

Jr. 41, Page 847

JOS. BREZNAI

M. & M. BRACIK

E. MARSHALL

S.R. 45

LIPKEY ROAD

WESTBOUND

EASTBOUND

160'

130'

58°-25'-00"

5+00W N 89°-22'-00.5E 0+00 5+00E N 89°-00'-00.5E

4.73 CH 4.61 CH 4.16 CH 4.61 CH

3.96 CH 100' 5.94 CH 5.94 CH 14.17 CH

100' 100'

M. & M. MARKEL

C. CASTELLI

JIM. COSTELLI

A. & A. ALBANESE

MARIA TRANAVSKY

S. 32°-12'-59.5"E

ALTERING A PART OF SILICA ROAD C.H. NO. 178

JACKSON TOWNSHIP

APPROVED JANUARY 29, 1953

SCALE 1" = 200'

313

RESOLUTION

ALTERING PUBLIC ROAD WITHOUT PETITION
AND FIXING TIME OF VIEW AND FINAL HEARING

Office of the Board of County Commissioners,
Mahoning County, Ohio

The Board of County Commissioners of Mahoning County, Ohio, met in regular session on the 5th day of January, 1953, at the office of Board of County Commissioners with the following members present:

Mr. Carney
Mr. Wagner
Mr. Gilronan

Mr. Wagner moved the adoption of the following Resolution:

WHEREAS, This Board of County Commissioners is of the opinion that it will be for the public convenience or welfare to alter a portion of a Public Road on the line hereinafter described, known as the Silica Road; the same not being a road on the State Highway System.

The following is the general route and termini of said Road:

Beginning at a point on the centerline of the Silica Road, C.H. #178, which point is approximately 3100 feet east of the intersection of S.R. 45 with the said Silica Road; thence easterly along the centerline of the Silica Road a distance of 1000 feet to a point on the centerline of the said Silica Road and the end of the alteration.

Resolved, That the 22nd day of January, 1953, at 10 o'clock A. M., be fixed as the date when said Board will view the proposed improvement, on which date we will meet at Silica Road and go over the line of said proposed improvement; and be it further

RESOLVED, That the 29th day of January, 1953, at 1:30 o'clock P.M., be fixed as the date for a final hearing thereof, which hearing will be at the office of the Board; and be it further

RESOLVED, That the Clerk of this Board be and he is hereby directed to give notice of the time and place for both such view and hearing by publication once a week for two consecutive weeks in the Youngstown Vindicator, a newspaper published and having general circulation in the County, which said notice shall also state briefly the character of said proposed improvement.

Mr. Gilronan seconded the Resolution and the roll being called upon its adoption the vote resulted as follows:

Mr. Carney, Aye
Mr. Wagner, Aye
Mr. Gilronan, Aye

Adopted the 5th day of January, 1953.

John C. Cox
Clerk, Board of County Commissioners of
Mahoning County, Ohio

Vol. 41, Jr. Page 842

NOTICE OF TIME AND PLACE OF VIEWAND OF FINAL HEARING
Altering Public Road
(By Publication)

Notice is hereby given that there is before the Board of County Commissioners of Mahoning County, Ohio, the matter of Altering a Public Road on the line hereinafter described, known as the Silica Road, the general route and termini of which Road are as follows: Beginning at a point on the centerline of the Silica Road, C.H. #178, which point is approximately 3100 feet east of the intersection of S.R. 45 with the said Silica Road; thence easterly along the centerline of the Silica Road a distance of 1000 feet to a point on the centerline of the said Silica Road and the end of the alteration.

Said Board of County Commissioners has fixed the 22nd day of January, 1953, at 10 o'clock A. M., as the date when and Silica Road as the place where said Board will view the proposed improvement, and has also fixed the 29th day of January, 1953, at 1:30 o'clock P.M., at their office in the Court House of said County, in Youngstown, Ohio, as the time and place for the final hearing on said proposed improvement.

By Order of the Board of County Commissioners,

Mahoning County, Ohio

John C. Cox, Clerk

Vol. 41, Jr. Page 842

RESOLUTION - UPON VIEW OF PROPOSED IMPROVEMENT
ORDER TO COUNTY ENGINEER

IN THE MATTER OF THE)
)
Altering Silica Road,) Office of County Commissioners,
Public Road.)

Mahoning County, Ohio

The Board of County Commissioners of Mahoning County, Ohio, met in Special session on the 22nd day of January, 1953, at the office of Mah. Co. Commissioners with the following members present:

Mr. Carney
Mr. Wagner
Mr. Gilronan

Mr. Wagner moved the adoption of the following Resolution:

WHEREAS, On the 22nd day of January, 1953, the time heretofore fixed for view of the proposed improvement, we, the Board of County Commissioners having jurisdiction in said matter, went upon the line of said proposed improvement and made personal view of the proposed route and termini thereof, and after full investigation and due consideration of all the facts and conditions pertaining thereto; therefore, be it

RESOLVED, That we do find and consider said improvement of sufficient public importance to instruct the County Engineer to make an accurate survey and plat of the same, and furnish an accurate and detailed description of the proposed improvement describing the center line and right of way lines thereof.

Said County Engineer shall also furnish an accurate and detailed description of each tract of land which he believes will be necessary to be taken in the event the proposed improvement be made, together with the name of each owner.

Said County Engineer shall also, at the time of making such survey, set stakes at the termini of each right of way line and at all angles between such termini, and at sufficient other points on the right of way lines so that the bounds of the proposed improvement may be discernible to property owners and other interested persons; and be it further

RESOLVED, That the said County Engineer be and he is hereby directed to make a report in writing to this Board, on or before the 29th day of January, 1953, the date fixed for the final hearing, setting forth his opinion either for or against said proposed improvement; said report shall be accompanied by said plat and detailed and accurate descriptions, and filed with the County Commissioners, and this cause is continued until said date.

Mr. Gilronan seconded the Resolution and the roll being called upon its adoption, the vote resulted as follows:

Mr. Carney, aye

Mr. Wagner, aye

Mr. Gilronan, aye

Adopted the 22nd day of January, 1953.

John C. Cox
Clerk, Board of County Commissioners,
Mahoning County, Ohio

Vol. 41, Jr. Pg. 843

REPORT OF COUNTY ENGINEER

IN THE MATTER OF THE

Altering a Part of Silica Road
Public Road.

County Engineer's Office,

Mahoning County, Ohio

January 28, 1953

To the Board of County Commissioners of Mahoning County, Ohio:

The undersigned in obedience to your order dated January 22, 1953, proceeded on the 28th day of January, 1953, to make an accurate survey and plat of the Public Road proposed to be improved, and respectfully submits the following report:

In the opinion of the undersigned the proposed improvement should be granted.

The width to which said improvement should be altered is 60 feet.

An accurate survey and plat and an accurate and detailed description of each tract of land which the undersigned County Engineer believes will be necessary to be taken in the event the proposed improvement be made, together with the name of each owner, accompany this report and are made a part hereof.

An accurate and detailed description of the proposed improvement describing therein the center line and right of way lines follows:

Beginning at a point on the centerline of the Silica Road C.H. #178, which point is approximately 3100 feet east of the intersection of State Route 45 with the said Silica Road; Thence easterly along the centerline of the Silica Road a distance of 1000 feet to a point on the centerline of the said Silica Road and the end of the altering of Silica Road.

The proposed altering of the Silica Road is in the grade of the highway only, for the purpose of carrying Silica Road over the Ohio Turnpike. The proposed grade and fills are shown on the accompanying maps and fill sheet.

The undersigned recommends the following changes in the proposed improvement which in his judgment should be made in the event the proposed improvement be granted, to-wit:

Samuel Gould, Jr.
County Engineer of Mahoning County, Ohio

Jr. 41, Pg. 844

RESOLUTION - GRANTING PROPOSED IMPROVEMENT

ORDERING RECORD, ETC.

IN THE MATTER OF THE)
Altering a Part of Silica Road)
Public Road.)

Office of County Commissioners,

Mahoning County, Ohio

The Board of County Commissioners of Mahoning County, Ohio, met in special session on the 29th day of January, 1953, at the office of County Commissioners with the following members present:

Mr. Carney

Mr. Wagner

Mr. Gilronan

Mr. Wagner moved the adoption of the following Resolution:

WHEREAS, This day this matter came on to be heard on the report, survey, plat and detailed and accurate descriptions as filed by the County Engineer, and said report having been read in open session, the Board proceeded with the hearing of testimony bearing upon the necessity of the said improvement for the public convenience or welfare and offered either for or against going forward with the proposed improvement by interested persons; and be it further

RESOLVED, That the County Engineer be and he is hereby directed to cause a record of the proceedings, including the survey and plat and accurate and detailed description of said proposed improvement, to be forthwith entered in the proper road records of said County; and be it further

Mr. Gilronan seconded the Resolution and the roll being called upon its adoption the vote resulted as follows:

Mr. Carney, aye

Mr. Wagner, aye

Mr. Gilronan, aye

Adopted the 29th day of January, 1953.

John C. Cox
Clerk, Board of County Commissioners

Vol. 41, Jr. Page 844

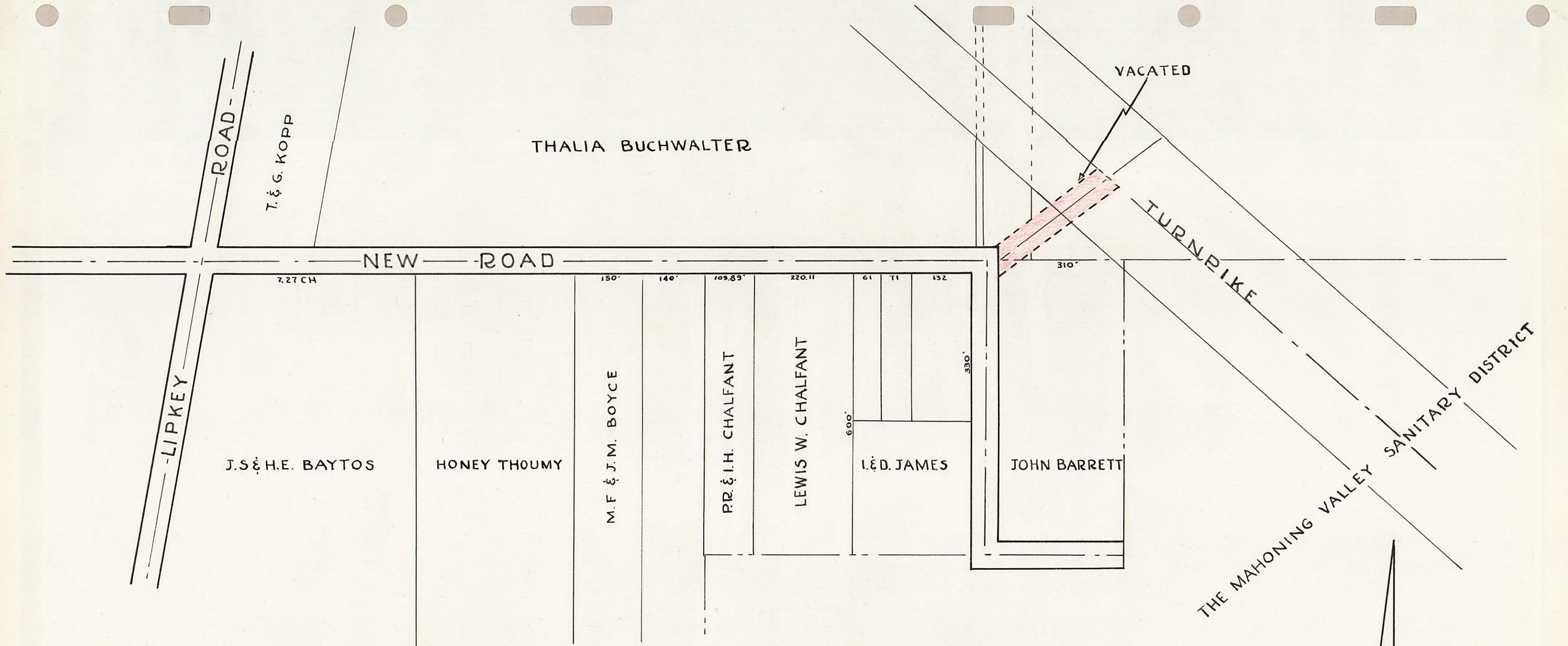

VACATING A PORTION OF FAIRVIEW ROAD C.H. NO. 166

JACKSON TOWNSHIP

APPROVED JANUARY 29, 1953

SCALE 1"=200'

325

RESOLUTION

VACATING PUBLIC ROAD WITHOUT PETITION

AND FIXING TIME OF VIEW AND FINAL HEARING

Office of the Board of County
Commissioners,
Mahoning County, Ohio

The Board of County Commissioners of Mahoning County, Ohio, met in regular session on the 5th day of January, 1953, at the office of Board of County Commissioners with the following members present:

Mr. Carney
Mr. Wagner
Mr. Gilronan

Mr. Wagner moved the adoption of the following Resolution:

WHEREAS, This Board of County Commissioners is of the opinion that it will be for the public convenience or welfare to vacating a portion of a Public Road on the line hereinafter described, known as the Fairview Road; the same not being a road on the State Highway System.

The following is the general route and termini of said Road:

Beginning at a point on the centerline of the Fairview Road, C.H. #166, which point is on the east right-of-way line of the New Road, C.H. 162; thence in an easterly direction approximately 450 feet along the centerline of the said Fairview Road to a point, which point is the end of the Fairview Road and also the end of said vacation. therefore, be it

RESOLVED, That the 22nd day of January, 1953, at 10 o'clock A. M. be fixed as the date when said Board will view the proposed improvement, on which date we will meet at Fairview Road and go over the line of said proposed improvement: and be it further

RESOLVED, That the 29th day of January, 1953, at 1:30 o'clock P.M. be fixed as the date for a final hearing thereof, which hearing will be at the office of the Board; and be it further

RESOLVED, That the Clerk of this Board be and he is hereby directed to give notice of the time and place for both such view and hearing by publication once a week for two consecutive weeks in the Youngstown Vindicator a newspaper published and having general circulation in the County, which said notice shall also state briefly the character of said proposed improvement.

Mr. Gilronan seconded the Resolution and the roll being called upon its adoption the vote resulted as follows:

Mr. Carney, Aye
Mr. Wagner, Aye
Mr. Gilronan, Aye

Adopted the 5th day of January, 1953.

John C. Cox
Clerk, Board of County Commissioners of
Mahoning County, Ohio

Jr. 41, Pg. 830

NOTICE OF TIME AND PLACE OF VIEW AND OF
FINAL HEARING
Vacating Public Road
(By Publication)

Notice is hereby given that there is before the Board of County Commissioners of Mahoning County, Ohio, the matter of vacating a Public Road on the line hereinafter described, known as the Fairview Road, the general route and termini of which Road are as follows: Beginning at a point on the centerline of the Fairview Road, C.H. #166, which point is on the east right-of-way line of the New Road, C.H. 162; thence in an easterly direction approximately 450 feet along the centerline of the said Fairview Road to a point, which point is the end of the Fairview Road and also the end of said vacation.

Said Board of County Commissioners has fixed the 22nd day of January, 1953, at 10 o'clock A.M., as the date when and Fairview Road as the place where said Board will view the proposed improvement, and has also fixed the 29th day of January, 1953, at 1:30 P.M., at their office in the Court House of said County, in Youngstown, Ohio, as the time and place for the final hearing on said proposed improvement.

By Order of the Board of County Commissioners,

Mahoning County, Ohio

John C. Cox, Clerk

Jr. 41, Pg. 830

RESOLUTION - UPON VIEW OF PROPOSED IMPROVEMENT

ORDER TO COUNTY ENGINEER

IN THE MATTER OF THE	)	Office of County Commissioners
	)	
Vacating Fairview Road, Public Road	)	Mahoning County, Ohio

The Board of County Commissioners of Mahoning County, Ohio, met in Special session on the 22nd day of January, 1953, at the office of County Commissioners with the following members present:

Mr. Carney
Mr. Wagner
Mr. Gilronan

Mr. Wagner moved the adoption of the following Resolution:

WHEREAS, On the 22nd day of January, 1953, the time heretofore fixed for view of the proposed improvement, we, the Board of County Commissioners having jurisdiction in said matter, went upon the line of said proposed improvement and made personal view of the proposed route and termini thereof, and after full investigation and due consideration of all the facts and conditions pertaining thereto; therefore, be it

RESOLVED, That we do find and consider said improvement of sufficient public importance to instruct the County Engineer to make an accurate survey and plat of the same, and furnish an accurate and detailed description of the proposed improvement describing the center line and right of way lines thereof.

Said County Engineer shall also furnish an accurate and detailed description of each tract of land which he believes will be necessary to be taken in the event the proposed improvement be made, together with the name of each owner.

Said County Engineer shall also, at the time of making such survey, set stakes at the termini of each right of way line and at all angles between such termini, and at sufficient other points on the right of way lines so that the bounds of the proposed improvement may be discernible to property owners and other interested persons; and be it further

RESOLVED, That the said County Engineer be and he is hereby directed to make a report in writing to this Board, on or before the 29th day of January, 1953, the date fixed for the final hearing, setting forth his opinion either for or against said proposed improvement; said report shall be accompanied by said plat and detailed and accurate descriptions, and filed with the County Commissioners, and this cause is continued until said date.

Mr. Gilronan seconded the Resolution and the roll being called upon its adoption, the vote resulted as follows:

Mr. Carney, aye
Mr. Wagner, aye
Mr. Gilronan, aye

Adopted the 22nd day of January, 1953.

John C. Cox
Clerk, Board of County Commissioners,
Mahoning County, Ohio

Jr. 41, Pg. 831

REPORT OF COUNTY ENGINEER

IN THE MATTER OF THE	)	County Engineer's Office
	)	
Vacating a Part of Fairview Road, Public Road.	)	Mahoning County, Ohio.
	)	January 29, 1953.

To the Board of County Commissioners of Mahoning County, Ohio:

The undersigned in obedience to your order dated January 22, 1953, proceeded on the 29th day of January, 1953, to make an accurate survey and plat of the Public Road proposed to be improved, and respectfully submits the following report:

In the opinion of the undersigned the proposed improvement should be granted.

The width to which said improvement should be vacated is 50 feet.

An accurate survey and plat, and an accurate and detailed description of each tract of land which the undersigned County Engineer believes will be necessary to be taken in the event the proposed improvement be made, together with the name of each owner, accompany this report and are made a part hereof.

An accurate and detailed description of the proposed improvement describing therein the center line and right of way lines follows:

Beginning at a point on the centerline of the Fairview Road C.H. #166, which point is on the east right-of-way line of the New Road C.H. #162; thence in an easterly direction approximately 450 feet along the centerline of the said Fairview Road to a point, which point is the end of the vacation of Fairview Road.

The undersigned recommends the following changes in the proposed improvement which in his judgment should be made in the event the proposed improvement be granted, to-wit:

Samuel Gould, Jr.
County Engineer of Mahoning County, Ohio

Jr. 41, Pg. 831

RESOLUTION - GRANTING PROPOSED IMPROVEMENT

ORDERING RECORD, ETC.

IN THE MATTER OF THE)
)
Vacating a Part of Fairview Road)
)
Public Road.)

Office of County Commissioners

Mahoning County, Ohio

The Board of County Commissioners of Mahoning County, Ohio, met in special session on the 29th day of January, 1953, at the office of County Commissioners with the following members present:

Mr. Carney
Mr. Wagner
Mr. Gilronan

Mr. Wagner moved the adoption of the following Resolution:

WHEREAS, This day this matter came on to be heard on the report, survey, plat and detailed and accurate descriptions as filed by the County Engineer, and said report having been read in open session, the Board proceeded with the hearing of testimony bearing upon the necessity of the said improvement for the public convenience or welfare and offered either for or against going forward with the proposed improvement by interested persons; and

WHEREAS, Said Board has considered said report and all the testimony offered, and all the facts and conditions pertaining to said matter; therefore, be it

RESOLVED, That said Board of County Commissioners do find said improvement will serve the public convenience and welfare; and be it further

RESOLVED, That said improvement as set forth and defined in said report, survey, plat and detailed and accurate descriptions as filed by the County Engineer be and the same is hereby granted and said road is hereby ordered vacated; and be it further

RESOLVED, That the County Engineer be and he is hereby directed to cause a record of the proceedings, including the survey and plat and accurate and detailed description of said proposed improvement, to be forthwith entered in the proper road records of said County

Mr. Gilronan seconded the Resolution and the roll being called upon its adoption the vote resulted as follows:

Mr. Carney, aye
Mr. Wagner, aye
Mr. Gilronan, aye

Adopted the 29th day of January, 1953.

John C. Cox, Clerk
Board of County Commissioners,

Mahoning County, Ohio

Jr. 41, Pg. 832

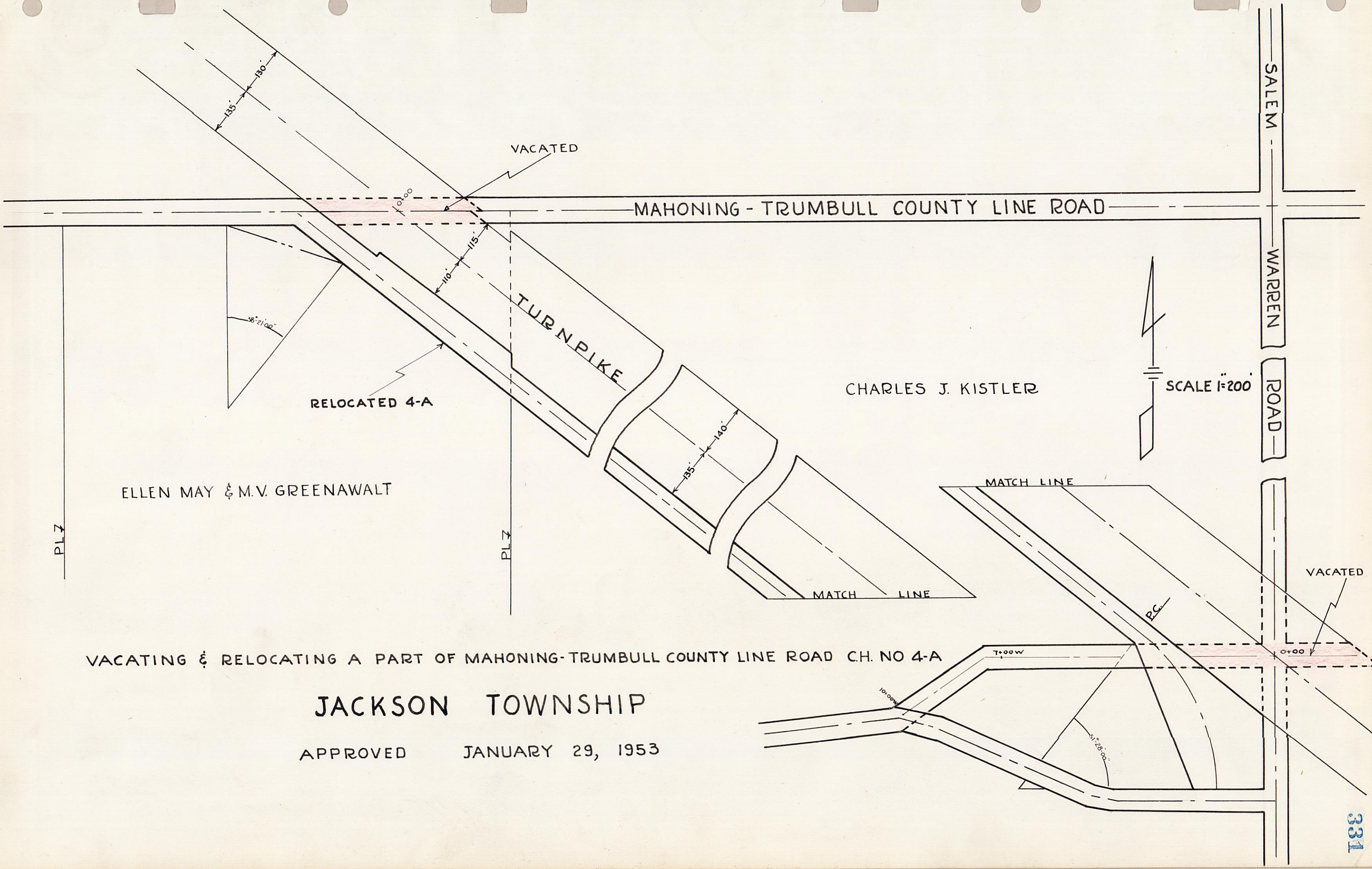

VACATING & RELOCATING A PART OF MAHONING-TRUMBULL COUNTY LINE ROAD C.H. NO 4-A

JACKSON TOWNSHIP

APPROVED JANUARY 29, 1953

331

RESOLUTION

VACATING & RELOCATING PUBLIC ROAD WITHOUT PETITION

AND FIXING TIME OF VIEW AND FINAL HEARING

Office of the Board of County
Commissioners,

Mahoning County, Ohio

The Board of County Commissioners of Mahoning County, Ohio, met in regular session on the 5th day of January, 1953, at the office of Board of County Commissioners with the following members present:

Mr. Carney
Mr. Wagner
Mr. Gilronan

Mr. Wagner moved the adoption of the following Resolution:

WHEREAS, This Board of County Commissioners is of the opinion that it will be for the public convenience or welfare to vacate and relocate a portion of a Public Road on the line hereinafter described, known as the Mahoning-Trumbull County Line Road; the same not being a road on the State Highway System.

The following is the general route and termini of said Road:

VACATING A PORTION OF THE MAHONING-TRUMBULL COUNTY LINE ROAD, C.H. 4-A:

Beginning at a point on the centerline of the Mahoning Trumbull County Line Road, C.H. #4-A, which point is approximately 2300 feet west of the intersection of S.R. 45 and the Mahoning Trumbull County Line Road; thence in a westerly direction along the centerline of the Mahoning Trumbull County Line Road, a distance of approximately 395 feet to a point in the centerline of the Mahoning Trumbull County Line Road and the end of the vacation. Said vacation is 66 feet wide.

RELOCATING A PORTION OF THE MAHONING TRUMBULL COUNTY LINE ROAD, C.H. 4-A:

Beginning at a point on the intersection of the south right-of-way line of Mahoning Trumbull County Line Road, C.H. #4-A and the southerly right-of-way line of the Ohio Turnpike, which point is approximately 2700 feet west of the intersection of the centerline of S.R. 45 with the Mahoning Trumbull County Line Road; thence southeasterly along the southerly right-of-way line of the Ohio Turnpike a distance of approximately 3090 feet to a point on the intersection of the west right-of-way line of S.R. 45 with the south right-of-way line of the Ohio Turnpike; thence southerly along the west right-of-way line of S.R. 46 a distance of 190 feet to a point on the intersection of the west right-of-way line of S.R. 46 with the north right-of-way line of the newly-established portion of Gladstone Road; thence westerly along the north right-of-way line of the newly established Gladstone Road a distance of 150 feet to a point; thence northerly a distance of 420 feet to a point; thence northwesterly a distance of 2615 feet to a point; thence southwesterly a distance of 300 feet to a point on the south right-of-way line of the Mahoning Trumbull County Line Road; thence northeasterly along the south right-of-way line of the Mahoning Trumbull County Line Road a distance of 280 feet to a point on the south right-of-way line of the Ohio Turnpike and the point of beginning, all of which establishment is as shown on Ohio Turnpike Commission Map, Project No. 1, drawing No. SK 115 and dated December 23, 1952. therefore, be it

RESOLVED, That the 22nd day of January, 1953, at 10 o'clock A.M. be fixed as the date when said Board will view the proposed improvement, on which date we will meet at MAHONING-TRUMBULL COUNTY LINE and go over the line of said proposed improvement; and be it further

RESOLVED, That the 29th day of January, 1953, at 1:30 o'clock P.M. be fixed as the date for a final hearing thereof, which hearing will be at the office of the Board; and be it further

RESOLVED, That the Clerk of this Board be and he is hereby directed to give notice of the time and place for both such view and hearing by publication once a week for two consecutive weeks in the Youngstown Vindicator a newspaper published and having general circulation in the County, which said notice shall also state briefly the character of said proposed improvement.

Mr. Gilronan seconded the Resolution and the roll being called upon its adoption the vote resulted as follows:

Mr. Carney, Aye
Mr. Wagner, Aye
Mr. Gilronan, Aye

Adopted the 5th day of January, 1953

John C. Cox
Clerk, Board of County Commissioners of
Mahoning County, Ohio

Jr. 41, Page 833

RESOLUTION - UPON VIEW OF PROPOSED IMPROVEMENT
ORDER TO COUNTY ENGINEER

IN THE MATTER OF THE)	Office of County Commissioners
)	
Vacating and Relocating)	Mahoning County, Ohio
)	
Mahoning-Trumbull County Line Rd.)	
Public Road.)	

The Board of County Commissioners of Mahoning County, Ohio, met in Special session on the 22nd day of January, 1953, at the office of Mahoning County Commissioners with the following members present:

Mr. Carney
Mr. Wagner
Mr. Gilronan

Mr. Wagner moved the adoption of the following Resolution:

WHEREAS, On the 22nd day of January 22, 1953, the time heretofore fixed for view of the proposed improvement, we, the Board of County Commissioners having jurisdiction in said matter, went upon the line of said proposed improvement and made personal view of the proposed route and termini thereof, and after full investigation and due consideration of all the facts and conditions pertaining thereto; therefore, be it

RESOLVED, That we do find and consider said improvement of sufficient public importance to instruct the County Engineer to make an accurate survey and plat of the same, and furnish an accurate and detailed description of the proposed improvement describing the center line and right of way lines thereof.

Said County Engineer shall also furnish an accurate and detailed description of each tract of land which he believes will be necessary to be taken in the event the proposed improvement be made, together with the name of each owner.

Said County Engineer shall also, at the time of making such survey, set stakes at the termini of each right of way line and at all angles between such termini, and at sufficient other points on the right of way lines so that the bounds of the proposed improvement may be discernible to property owners and other interested persons; and be it further

RESOLVED, That the said County Engineer be and he is hereby directed to make a report in writing to this Board, on or before the 29th day of January, 1953, the date fixed for the final hearing, setting forth his opinion either for or against said proposed improvement, and the width to which said improvement shall be opened, which shall not be less than thirty feet; said report shall be accompanied by said plat and detailed and accurate descriptions, and filed with the County Commissioners, and this cause is continued until said date.

Mr. Gilronan seconded the Resolution and the roll being called upon its adoption, the vote resulted as follows:

Mr. Carney, aye
Mr. Wagner, aye
Mr. Gilronan, aye

Adopted the 22nd day of January, 1953

John C. Cox
Clerk, Board of County Commissioners,
Mahoning County, Ohio

Jr. 41, Page 834 - 835

REPORT OF COUNTY ENGINEER

IN THE MATTER OF THE)	County Engineer's Office
)	
Vacating and Relocating a Portion of the)	Mahoning County, Ohio
)	
Mahoning-Trumbull County Line Road, Public Road)	January 28, 1953.

To the Board of County Commissioners of Mahoning County, Ohio:

The undersigned in obedience to your order dated January 22, 1953, proceeded on the 28th day of January, 1953, to make an accurate survey and plat of the Public Road proposed to be improved, and respectfully submits the following report:

In the opinion of the undersigned the proposed improvement should be granted.

The width to which said improvement should be vacated & relocated is 60 feet plus additional right-of-way as shown on the accompanying map.

An accurate survey and plat, and an accurate and detailed description of each tract of land which the undersigned County Engineer believes will be necessary to be taken in the event the proposed improvement be made, together with the name of each owner, accompany this report and are made a part hereof.

An accurate and detailed description of the proposed improvement describing therein the center line and right of way lines follows:

VACATING A PORTION OF THE MAHONING-TRUMBULL COUNTY LINE ROAD, C.H. 4-A:

Beginning at a point on the centerline of the Mahoning-Trumbull County Line Road, C.H. #4-A, which point is approximately 2300 feet west of the intersection of S.R. 45 and the Mahoning-Trumbull County Line Road; thence in a westerly direction along the center line of the Mahoning Trumbull County Line Road, a distance of approximately 395 feet to a point in the center-line of the Mahoning Trumbull County Line Road and the end of the vacation. Said vacation is 66 feet wide.

RELOCATING A PORTION OF THE MAHONING TRUMBULL COUNTY LINE ROAD, C.H. 4-A:

Beginning at a point on the intersection of the south right-of-way line of Mahoning Trumbull County Line Road, C.H. #4-A and the southerly right-of-way line of the Ohio Turnpike, which point is approximately 2700 feet west of the intersection of the centerline of S.R. 45 with the Mahoning Trumbull County Line Road; thence southeasterly along the southerly right-of-way line of the Ohio Turnpike a distance of approximately 3090 feet to a point on the intersection of the west right-of-way line of S.R. 45 with the south right-of-way line of the Ohio Turnpike; thence southerly along the west right-of-way line of S.R. 46 a distance of 190 feet to a point on the intersection of the west right-of-way line of S.R. 46 with the north right-of-way line of the newly-established portion of Gladstone Road; thence westerly along the north right-of-way line of the newly established Gladstone Road a distance of 150 feet to a point; thence northerly a distance of 420 feet to a point; thence northwesterly a distance of 2615 feet to a point; thence southwesterly a distance of 300 feet to a point on the south right-of-way line of the Mahoning Trumbull County Line Road; thence northeasterly along the south right-of-way line of the Mahoning Trumbull County Line Road a distance of 280 feet to a point on the south right-of-way line of the Ohio Turnpike and the point of beginning, all of which establishment is as shown on Ohio Turnpike Commission Map, Project No. 1, drawing No. SK 115 and dated December 23, 1952.

The undersigned recommends the following changes in the proposed improvement which in his judgment should be made in the event the proposed improvement be granted, to-wit:

Samuel Gould, Jr.
County Engineer of Mahoning County, Ohio

Jr. 41, Page 835

RESOLUTION - GRANTING PROPOSED IMPROVEMENT

ORDERING RECORD, ETC.

IN THE MATTER OF THE)
)
Vacating and Relocation a Portion of)
)
the Mah.-Trumbull County Line Road)
Public Road.)

Office of County Commissioners,

Mahoning County, Ohio

The Board of County Commissioners of Mahoning County, Ohio, met in special session on the 29th day of January, 1953 at the office of County Commissioners with the following members present:

Mr. Carney
Mr. Wagner
Mr. Gilronan

Mr. Wagner moved the adoption of the following Resolution:

WHEREAS, This day this matter came on to be heard on the report, survey, plat and detailed and accurate descriptions as filed by the County Engineer, and said report having been read in open session, the Board proceeded with the hearing of testimony bearing upon the necessity of the said improvement for the public convenience or welfare and offered for or against going forward with the proposed improvement by interested persons; and

WHEREAS, Said Board has considered said report and all the testimony offered, and all the facts and conditions pertaining to said matter; therefore, be it

RESOLVED, That said Board of County Commissioners do find said improvement will serve the public convenience and welfare; and be it further

RESOLVED, That the County Engineer be and he is hereby directed to cause a record of the proceedings including the survey and plat and accurate and detailed description of said proposed improvement, to be forthwith entered in the proper road records of said County; and be it further

Mr. Gilronan seconded the Resolution and the roll being called upon its adoption the vote resulted as follows:

Mr. Carney,	aye
Mr. Wagner,	aye
Mr. Gilronan,	aye

Adopted the 29th day of January, 1953

John C. Cox
Clerk, Board of County Commissioners,
Mahoning County, Ohio

Jr. 41, Pg. 836

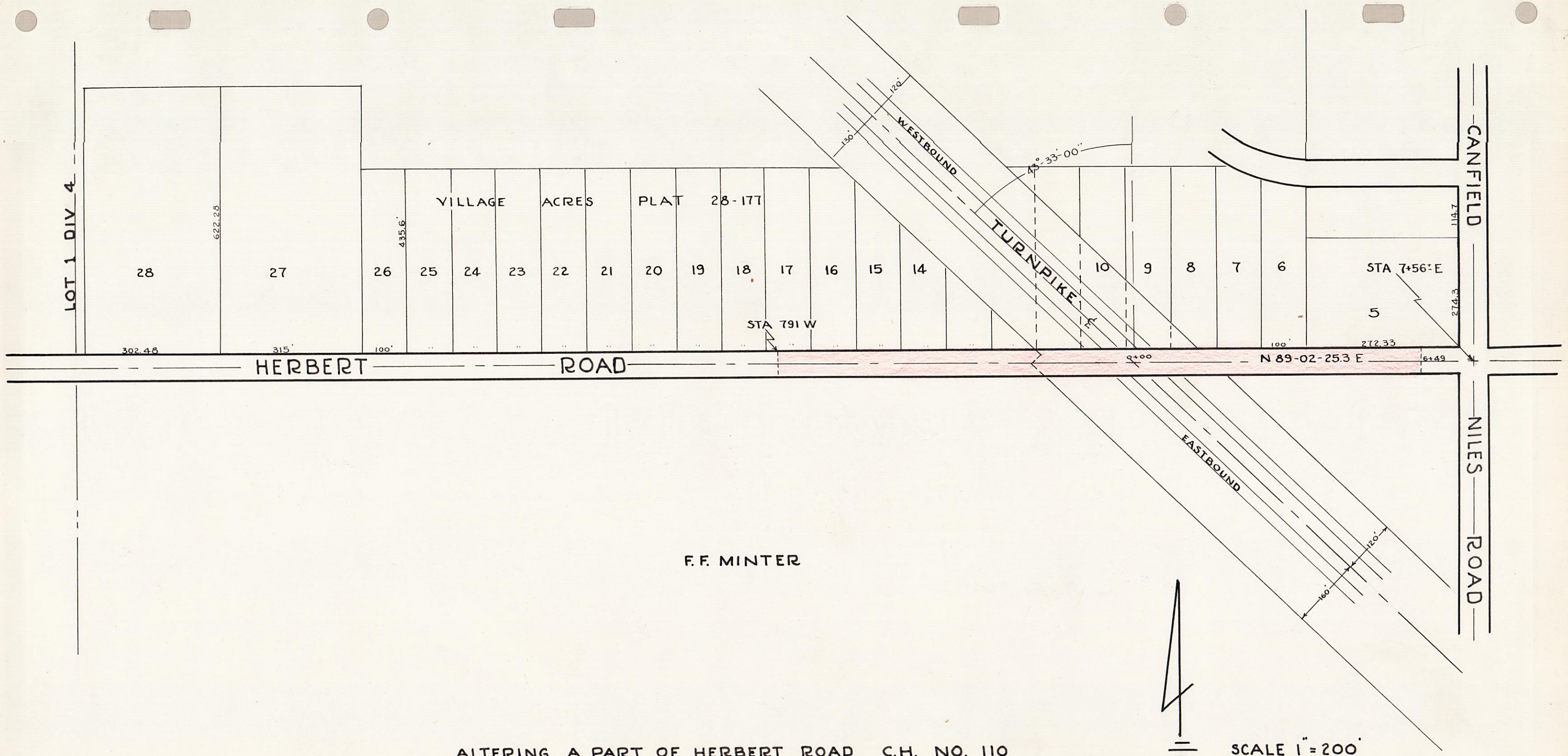

F. F. MINTER

ALTERING A PART OF HERBERT ROAD C.H. NO. 110

CANFIELD TOWNSHIP

APPROVED JANUARY 29, 1953

SCALE 1" = 200'

2322

RESOLUTION

ALTERING PUBLIC ROAD WITHOUT PETITION AND FIXING TIME OF VIEW AND FINAL HEARING

Office of the Board of County Commissioners,
Mahoning County, Ohio

The Board of County Commissioners of MAHONING County, Ohio, met in Regular Session on the 5th day of January, 1953, at the office of Board of County Commissioners, with the following members present:

Mr. Carney
Mr. Wagner
Mr. Gilronan

Mr. Wagner moved the adoption of the following Resolution:

WHEREAS, This Board of County Commissionersis of the opinion that it will be for the public convenience or welfare to alter a portion of a Public Road on the line hereinafter described, known as the Herbert Road; the same not being a road on the State Highway System.

The following is the general route and termini of said Road:

Beginning at a point on the centerline of Herbert Road, C. H. # 100, which point is approximately 117 feet west of the intersection of S. R. 46 with the said Herbert Road; thence westerly along the centerline of the Herbert Road a distance of 1430 feet to a point on the centerline of the said Herbert Road and the end of the alteration; therefore, be it

RESOLVED, That the 22nd day of January, 1953, at 10 o'clock A. M., be fixed as the date when said Board will view the proposed improvement, on which date we will meet at Herbert Road and go over the line of said proposed improvement; and be it further

RESOLVED, That the 29th day of January, 1953, at 1:30 o'clock P. M., be fixed as the date for a final hearing thereof, which hearing will be at the office of the Board; and be it further

RESOLVED, That the Clerk of this Board be and he is hereby directed to Give notice of the time and place for both such view and hearing by publication once a week for two consecutive weeks in the Youngstown Vindicator a newspaper published and having general circulation in the County, which said notice shall also state briefly the character of said proposed improvement.

Mr. Gilronan seconded the Resolution and the roll being called upon its adoption the vote resulted as follows:

Mr. Carney Aye
Mr. Wagner Aye
Mr. Gilronan Aye

Adopted the 5th day of January, 1953.

John C. Cox

Clerk, Board of County Commissioners
of Mahoning County, Ohio.

Jr. Vol. 41, Page 848

NOTICE OF TIME AND PLACE OF VIEW AND OF FINAL
Altering PUBLIC ROAD
(By Publication)

Notice is hereby given that there is before the Board of County Commissioners of Mahoning County, Ohio, the matter of Altering a Public Road on the line hereinafter described, known as the Herbert Road, the general route and termini of which Road are as follows: Beginning at a point on the centerline of Herbert Road, C. H. # 100, which point is approximately 117 feet west of the intersection of S. R. 46 with the said Herbert Road; thence westerly along the centerline of the Herbert Road a distance of 1430 feet to a point on the centerline of the said Herbert Road and the end of the alteration.

Said Board of County Commissioners has fixed the 22nd day of January, 1953, at 10 o'clock A. M., as the date when and Herbert Road as the place wheresaid Board will view the proposed improvement, and has also fixed the 29th day of January, 1953, at 1:30 o'clock P. M., at their office in the Court House of said County, in Youngstown, Ohio, asthe time and place for the final hearing on said proposed improvement.

By Order of the Board of County Commissioners,
Mahoning County, Ohio.
John C. Cox, Clerk.

Jr. Vol 41, Page 848.

RESOLUTION-UPON VIEW OF PROPOSED IMPROVEMENT
Order to County Engineer

IN THE MATTER OF THE
Altering Herbert Road
Public Road.

Office of County Commissioners
Mahoning County, Ohio.

The Board of County Commissioners of Mahoning County, Ohio, met in Special session on the 22nd day of January, 1953, at the office of Mahoning County Commissioners with the following members present:

Mr. Carney
Mr. Wagner
Mr. Gilronan

Mr. Wagner moved the adoption of the following Resolution:
WHEREAS, On the 22nd day of January, 1953, the time heretofore fixed for view of the proposed improvement, we, the Board of County Commissioners having jurisdiction in said matter, went upon the line of said proposed improvement and made personal view of the proposed route and termini thereof, and after full investigation and due considerat ion of all the facts and conditions pertaining thereto; therefore, be it

RESOLVED, That we do find and consider said improvement of sufficient public importance to instruct the County Engineer to make an accurate survey and plat of the same, and furnish an accurate and detai led description of the proposed improvement describing the center line and right of way lines thereof.

Said County Engineer shall also furnish an accurate and detailed description of each tract of land which he believes will be necessary to be taken in the event the proposed improvement be made, together with the name of each owner.

Said County Engineer shall also, at the time of making such survey, set stakes at the termini of each right of way line and at all angles between such termini, and at sufficient other points on the right of way lines so taht the bounds of the proposed improvement may be discernible to property owners and other interested persons; and be it further

RESOLVED, That the said County Engineer be and he is hereby directed to make a report in writing to this Board, on or before the 29th day of January, 1953, the date fixed for the final hearing, setting forth his opinion either for or against said proposed improvement; said report shall be accompanied by said plat and detailed and accurate descriptions, and filed with the County Commissioners, and this cause is continued until said date.

Mr. Gilronan seconded the Resolution and the roll being called upon its adoption, the vote resulted as follows:

Mr. Carney aye
Mr. Wagner aye
Mr. Gilronan aye

Adopted the 22nd day of January, 1953.

John C. Cox,
Clerk, Board of County Commissioners,
Mahoning County, Ohio.

Jr. 41, Page 849.

REPORT OF COUNTY ENGINEER

IN THE MATTER OF THE
Altering a Part of Herbert Road
Public Road.

County Engineer's Office,
Mahoning County, Ohio.
January 28, 1953.

To the Board of County Commissioners of Mahoning County, Ohio:

The undersigned in obedience to your order dated January 22, 1953, proceeded on the 28th day of January, 1953, to make an accurate survey and plat of the Public Road proposed to be improved, and respectfully submits the following report:

In the opinion of the undersigned the proposed improvement should be granted.

The width to which said improvement should be altered is 60 feet, plus additional slope rights as required.

An accurate survey and plat, and an accurate and detailed description of eachtract of land which the undersigned County Engineer believes will be necessary to be taken in the event the proposed improvement be made, together with the name of each owner, accompany this report and are made a part hereof.

An accurate and detailed description of the proposed improvement describing therein the center line and right of way lines follows:

Beginning at a point on the centerline of Herbert Road C. H. # 110, which point is approximately 117 feet west of the intersection of State Route #46 with the said Herbert Road; Thence westerly along the centerline of the Herbert Road a distance of 1430 feet to a point on the centerline of the said Herbert Road and the end of the alteration of the said Herbert Road.

The proposed altering of the Herbert Road is in the Grade of the Highway only, for the purpose of carrying Herbert Road over the Ohio Turnpike. The proposed grade and fills are shown on the accompanying map and fill sheet.

Additional slppe rights, outside of the existing 60 feet right-of-way lines will be required as shown on the attached property map. It is contemplated that the Ohio Turnpike Commissi on will secure such additional slope right agreements from the property owners involved, at no cost to Mahoning County.

Samuel Gould, Jr.
County Engineer of Mahoning County, Ohio.

Jr. 41, Page 849-850.

RESOLUTION-GRANTING PROPOSED IMPROVEMENT

Ordering Record, Etc.

IN THE MATTER OF THE
Altering a part of
Herbert Road
Public Road.

Office of County Commissioners,
Mahoning County, Ohio.

The Board of County Commissioners of Mahoning County, Ohio, met in special session on the 29th day of January, 1953, at the office of County Commissioners with the following members present:

Mr. Carney
Mr. Wagner
Mr. Gilronan

Mr. Wagner moved the adoption of the following Resolution:

WHEREAS, This day this matter came on to be heard on the report, survey, plat and detailed and accurate descriptions as filed by the County Engineer, and said report having been read in open session, the B oard proceeded with the hearing of testimony bearing upon the necessity of the said improvement for the public convenience or welfare and offered either for or against going forwared with the proposed improvement by interested persons: and

WHEREAS, Said Board has considered said report and all the testimony offered, and all the facts and conditions pertaining to said matter; therefore, be it

RESOLVED, That said Board of County Commissi oners do find said improvement will serve the public convenience and welfare; and be it further

RESOLVED, That said improvement as set forth and defined in said report, survey, plat and detailed and accurate descriptions as filed by the County Engineer be and the same is hereby granted and said road is hereby ordered altered 60 feet plus additional slope rights as required and be it further

RESOLVED, That the County Engineer be and he is hereby directed to c ause a record of the proceedings, including the survey and plat and accurate and detailed description of said proposed improvement, to be forthwith entered in the proper road records of said County; and be it further

Mr. Gilronan seconded the Resolution and the roll being called upon its adoption the vote resulted as follows:

Mr. Carney	aye
Mr. Wagner	aye
Mr. Gilronan	aye

Adopted the 29th day of January, 1953.

John C. Cox,
Clerk, Board of County Commissioners,
Mahoning County, Ohio.

Jr. Vol. 41, Page 850

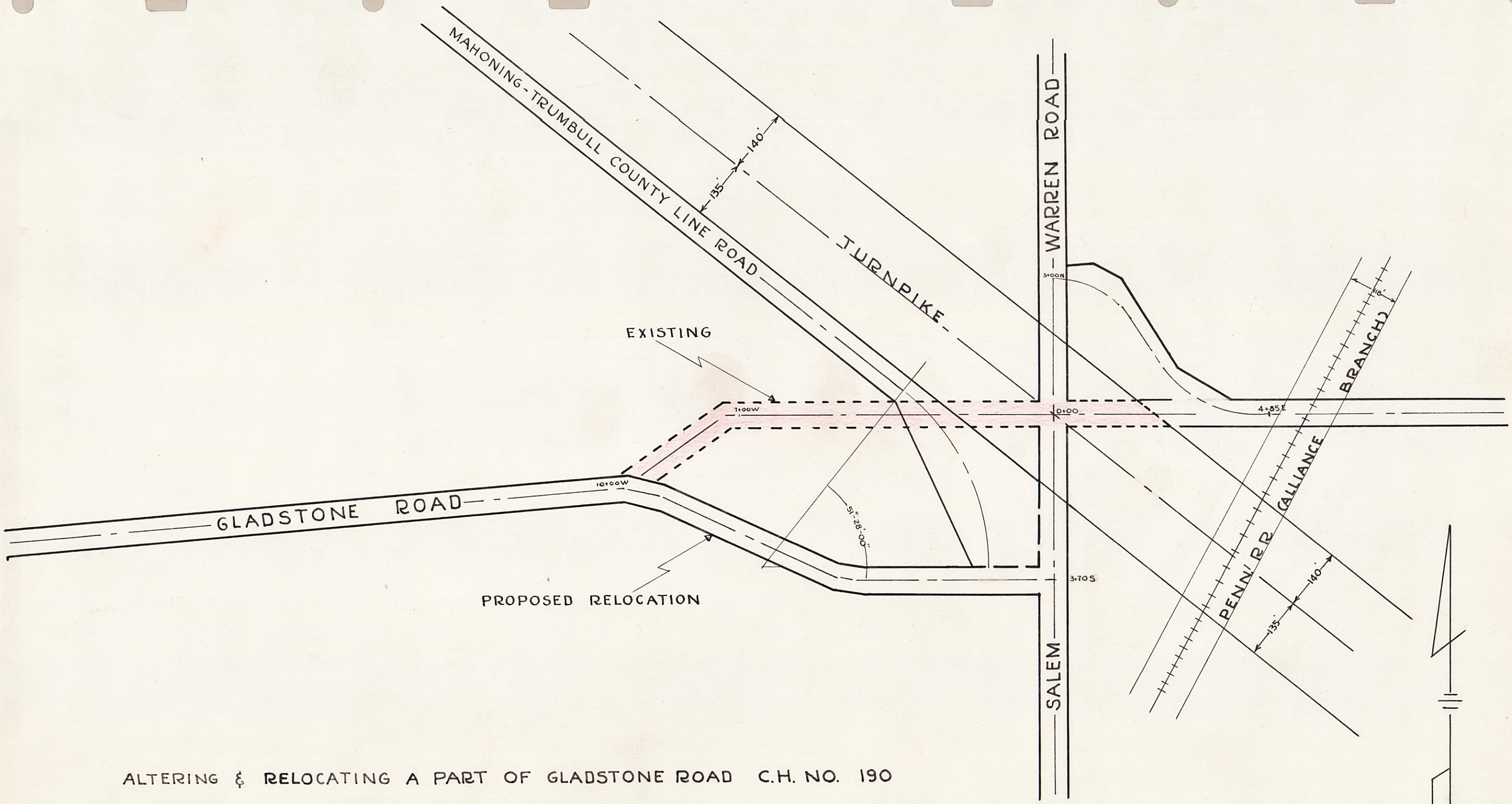

ALTERING & RELOCATING A PART OF GLADSTONE ROAD C.H. NO. 190

JACKSON TOWNSHIP

APPROVED JANUARY 29, 1953

SCALE 1" = 200'

RESOLUTION

VACATING & RELOCATING PUBLIC ROAD WITHOUT PETITION

AND FIXING TIME OF VIEW AND FINAL HEARING

Office of the Board of County
Commissioners,
Mahoning County, Ohio

The Board of County Commissioners of Mahoning County, Ohio, met in regular session on the 5th day of January, 1953, at the office of Board of County Commissioners with the following members present:

Mr. Carney
Mr. Wagner
Mr. Gilronan

Mr. Wagner moved the adoption of the following Resolution:

WHEREAS, This Board of County Commissioners is of the opinion that it will be for the public convenience or welfare to vacate & relocate a portion of a Public Road on the line hereinafter described, known as the Gladstone Road; the same not being a road on the State Highway System.

The following is the general route and termini of said Road:

VACATING A PORTION OF THE GLADSTONE ROAD, C.H. #190:

(A) Beginning at a point on the centerline of the Gladstone Road, C.H. #190, which point is the intersection of the centerline of Gladstone Road with the easterly right-of-way line of S.R. 45; thence easterly along the centerline of Gladstone Road a distance of 190 feet to the east right-of-way line of the Ohio Turnpike and end of the vacation. Said vacation is 60 feet wide.

(B) Beginning at a point on the centerline of the Gladstone Road, C.H. #190, which point is the intersection of the centerline of Gladstone Road with the westerly right-of-way line of S.R. 45; thence westerly along the centerline of Gladstone Road a distance of 980 feet to a point on the centerline of the Gladstone Road and end of the vacation. Said vacation is to be 60 feet wide.

RELOCATING A PORTION OF GLADSTONE ROAD, C.H. #190:

(A) Beginning at a point on the centerline of S.R. 45, which point is approximately 370 feet south of the intersection of the centerline of the existing Gladstone Road with S.R.45; thence in a southwesterly direction along the centerline of a 60 foot right-of-way a distance of approximately 1000 feet to a point on the centerline of the existing Gladstone Road and end of the establishment, as shown on Ohio Turnpike Commission map, Project No. 1, drawing SK 115 and dated December 23, 1952.

(B) Beginning at a point on the easterly right-of-way line of S.R. 45, which point is approximately 155 feet north of the intersection of the centerline of the existing Gladstone Road with the easterly right-of-way line of S.R. 45; thence northerly along the east right-of-way line of S.R. 45 a distance of 178 feet to a point; thence easterly a distance of 60 feet to a point; thence northeasterly a distance of 70 feet to a point; thence southeasterly a distance of 240 feet to a point; thence northeasterly a distance of 148 feet to a point on the northerly right-of-way line of the Gladstone Road; thence southwesterly along the right-of-way line of the Gladstone Road a distance of 220 feet to a point on the northerly right-of-way line of the Ohio Turnpike; thence southwesterly along the said northerly right-of-way line of the Ohio Turnpike a distance of 200 feet to a point on the easterly right-of-way line of S.R. 46 and the point of beginning, all of which establishment is as shown on Ohio Turnpike Commission map, Project No. 1, drawing No. SK 115 and dated December 23, 1952. therefore, be it

RESOLVED, That the 22nd day of January, 1953, at 10 o'clock A.M. be fixed as the date when said Board will view the proposed improvement, on which date we will meet at Gladstone Rd. and go over the line of said proposed improvement; and be it further

RESOLVED, That the 29th day of January, 1953, at 1:30 o'clock P.M. be fixed as the date for a final hearing thereof, which hearing will be at the office of the Board; and be it further

RESOLVED, That the Clerk of this Board be and he is hereby directed to give notice of the time and place for both such view and hearing by publication once a week for two consecutive weeks in the Youngstown Vindicator,a newspaper published and having general circulation in the County, which said notice shall also state briefly the character of said proposed improvement.

Mr. Gilronan seconded the Resolution and the roll being called upon its adoption the vote resulted as follows:

Mr. Carney,	Aye
Mr. Wagner,	Aye
Mr. Gilronan,	Aye

Adopted the 5th day of January, 1953

John C. Cox
Clerk, Board of County Commissioners of
Mahoning County, Ohio

Jr. Vol. 41, Page #837

NOTICE OF TIME AND PLACE OF VIEW AND OF FINAL HEARING
Vacating & Relocating Public Road
(By Publication)

Notice is hereby given that there is before the Board of County Commissioners of Mahoning County, Ohio, the matter of Vacating & Relocating a Public Road on the line hereinafter described, known as the Gladstone Road, the general route and termini of which Road are as follows:

Beginning at a point on the centerline of the Gladstone Road, C.H. #190, which point is the intersection of the centerline of Gladstone Road with the easterly right-of-way line of S.R. 45; thence easterly along the centerline of Gladstone Road a distance of 190 feet to the east right-of-way line of the Ohio Turnpike and end of the vacation. Said vacation is to be 60 feet wide.

(B) Beginning at a point on the centerline of the Gladstone Road C.H. #190, which point is the intersection of the centerline of Gladstone with the westerly right-of-way line of S.R. 45; thence westerly along the centerline of Gladstone Road a distance of 980 feet to a point on the centerline of the Gladstone Road and end of the vacation. Said vacation is to be 60 feet wide.

RELOCATING A PORTION OF GLADSTONE ROAD, C.H. #190: (A) Beginning at a point on the centerline of S.R. 45, which point is approximately 370 feet south of the intersection of the centerline of the existing Gladstone Road with S.R. 45; thence in a southwesterly direction along the centerline of a 60 foot right-of-way a distance of approximately 1000 feet to a point on the centerline of the existing Gladstone Road and end of the establishment, as shown on Ohio Turnpike Commission map, Project No. 1, drawing SK 115 and dated December 23, 1952.

(B) Beginning at a point on the easterly right-of-way line of S.R. 45, which point is approximately 155 feet north of the intersection of the centerline of the existing Gladstone Road with the easterly right-of-way line of S.R. 45; thence northerly along the east right-of-way line of S.R. 45 a distance of 178 feet to a point; thence easterly a distance of 60 feet to a point; thence northeasterly a distance of 70 feet to a point; thence southeasterly a distance of 240 feet to a point; thence northeasterly a distance of 148 feet to a point on the northerly right-of-way line of the Gladstone Road; thence southwesterly along the right-of-way line of the Gladstone Road a distance of 220 feet to a point on the northerly right-of-way line of the Ohio Turnpike; thence southwesterly along the said northerly right-of-way line of the Ohio Turnpike a distance of 200 feet to a point on the easterly right-of-way line of S.R. 46 and the point of beginning, all of which establishment is as shown on Ohio Turnpike Commission map, Project No. 1, drawing No. SK 115 and dated December 23, 1952.

Said Board of County Commissioners has fixed the 22nd day of January, 1953, at 10 o'clock A. M., as the date when and Gladstone Rd. as the place where said Board will view the proposed improvement and has also fixed the 29th day of January, 1953, at 1:30 P.M. at their office in the Court House of said County, in Youngstown, Ohio, Ohio, as the time and place for the final hearing on said proposed improvement.

By Order of the Board of County Commissioners,

Mahoning County, Ohio

Jr. Vol.41, Page #838

John C. Cox, Clerk

RESOLUTION - UPON VIEW OF PROPOSED IMPROVEMENT
ORDER TO COUNTY ENGINEER

IN THE MATTER OF THE)
) Office of County Commissioners
Vacating and Relocating)
) Mahoning County, Ohio
Gladstone Rd.,Public Road)

The Board of County Commissioners of Mahoning County, Ohio, met in Special session on the 22nd day of January, 1953, at the office of County Commissioners with the following members present:

Mr. Carney
Mr. Wagner
Mr. Gilronan

Mr. Wagner moved the adoption of the following Resolution:

WHEREAS, On the 22nd day of January, 1953, the time heretofore fixed for view of the proposed improvement, we, the Board of County Commissioners having jurisdiction in said matter, went upon the line of said proposed improvement and made personal view of the proposed route and termini thereof, and after full investigation and due consideration of all the facts and conditions pertaining thereto; therefore, be it

RESOLVED, That we do find and consider said improvement of sufficient public importance to instruct the County Engineer to make an accurate survey and plat of the same, and furnish an accurate and detailed description of the proposed improvement describing the center line and right of way lines thereof.

Said County Engineer shall also furnish an accurate and detailed description of each tract of land which he believes will be necessary to be taken in the event the proposed improvement be made, together with the name of each owner.

Said County Engineer shall also, at the time of making such survey, set stakes at the termini of each right of way line and at all angles between such termini, and at sufficient other points on the right of way lines so that the bounds of the proposed improvement may be discernible to property owners and other interested persons; and be it further

RESOLVED, That the said County Engineer be and he is hereby directed to make a report in writing to this Board, on or before the 29th day of January, 1953, the date fixed for the final hearing, setting forth his opinion either for or against said proposed improvement; said report shall be accompanied be said plat and detailed and accurate descriptions, and filed with the County Commissioners, and this cause is continued until said date.

Mr. Gilronan seconded the Resolution and the roll being called upon its adoption, the vote resulted as follows:

Mr. Carney, aye
Mr. Wagner, aye
Mr. Gilronan, aye

Adopted the 22nd day of January, 1953

John C. Cox
Clerk, Board of County Commissioners,
Mahoning County, Ohio

Jr. Vol. 41, Page #839

REPORT OF COUNTY ENGINEER

IN THE MATTER OF THE)
)
Vacating and Relocating a Part)
)
of Gladstone Road, Public Road)

County Engineer's Office
Mahoning County, Ohio
January 28, 1953.

To the Board of County Commissioners of Mahoning County, Ohio:

The undersigned in obedience to your order dated January 22, 1953, proceeded on the 28th day of January, 1953, to make an accurate survey and plat of the Public Road proposed to be improved, and respectfully submits the following report:

In the opinion of the undersigned the proposed improvement should be granted.

The width to which said improvement should be vacated and relocated is 60 feet. plus additional right-of-way as shown on accompanying map.

An accurate survey and plat, and an accurate and detailed description of each tract of land which the undersigned County Engineer believes will be necessary to be taken in the event the proposed improvement be made, together with the name of each owner, accompany this report and are made a part hereof.

An accurate and detailed description of the proposed improvement describing therein the center line and right of way lines follows:

VACATING A PORTION OF THE GLADSTONE ROAD, C.H. #190:
(A) Beginning at a point on the centerline of the Gladstone Road, C.H. #190, which point is the intersection of the centerline of Gladstone Road with the easterly right-of-way line of S.R. 45; thence easterly along the centerline of Gladstone Road a distance of 190 feet to the east right-of-way line of the Ohio Turnpike and end of the vacation. Said vacation is 60 feet wide.

(B) Beginning at a point on the centerline of the Gladstone Road, C.H. #190, which point is the intersection of the centerline of Gladstone Road with the westerly right-of-way line of S.R. 45; thence westerly along the centerline of Gladstone Road a distance of 980 feet to a point on the centerline of the Gladstone Road and end of the vacation. Said vacation is to be 60 feet wide.

RELOCATING A PORTION OF GLADSTONE ROAD, C.H. #190:
(A) Beginning at a point on the centerline of S.R. 45, which point is approximately 370 feet south of the intersection of the centerline of the existing Gladstone Road with S.R. 45; thence in a southwesterly direction along the centerline of a 60 foot right-of-way a distance of approximately 1000 feet to a point on the centerline of the existing Gladstone Road and end of the establishment, as shown on Ohio Turnpike Commission map, Project No. 1, drawing SK 115 and dated Dec. 23, 1952.

(B) Beginning at a point on the easterly right-of-way line of S.R. 45, which point is approximately 155 feet north of the intersection of the centerline of the existing Gladstone Road with the easterly right-of-way line of S.R. 45; thence northerly along the east right-of-way of S.R. 45 a distance of 178 feet to a point; thence easterly a distance of 60 feet to a point; thence northeasterly a distance of 70 feet to a point; thence southeasterly a distance of 240 feet to a point; thence northeasterly a distance of 148 feet to a point on the northerly right-of-way line of the Gladstone Road; thence southwesterly along the right-of-way line of the Gladstone Road a distance of 220 feet to a point on the northerly right-of-way line of the Ohio Turnpike; thence southwesterly along the said northerly right-ofway line of the Ohio Turnpike a distance of 200 feet to a point on the easterly right-of-way line of S.R. 46 and the point of beginning, all of which establishment is as shown on Ohio Turnpike Commission map, Project No. 1, drawing No. SK 115 and dated December 23, 1952.

The undersigned recommends the following changes in the proposed improvement which in his judgment should be made in the event the proposed improvement be granted, to-wit:

Samuel Gould, Jr.
County Engineer of Mahoning County, Ohio

Jr. Vol. 41, Page #840

RESOLUTION - GRANTING PROPOSED IMPROVEMENT

ORDERING RECORD, ETC.

IN THE MATTER OF THE)
Vacating and relocating a part of)
Gladstone Road, Public Road.)

Office of County Commissioners,
Mahoning County, Ohio

The Board of County Commissioners of Mahoning County, Ohio, met in special session on the 29th day of January, 1953, at the office of County Commissioners with the following members present:

Mr. Carney
Mr. Wagner
Mr. Gilronan

Mr. Wagner moved the adoption of the following Resolution:

WHEREAS, This day this matter came on to be heard on the report, survey, plat and detailed and accurate descriptions as filed by the County Engineer, and said report having been read in open session, the Board proceeded with the hearing of testimony bearing upon the necessity of the said improvement for the public convenience or welfare and offered either for or against going forward with the proposed improvement by interested persons; and be it further

RESOLVED, That the County Engineer be and he is hereby directed to cause a record of the proceedings, including the survey and plat and accurate and detailed description of said proposed improvement, to be forthwith entered in the proper road records of said County; and be it further

Mr. Gilronan seconded the Resolution and the roll being called upon its adoption the vote resulted as follows:

Mr. Carney, aye

Mr. Wagner, aye

Mr. Gilronan, aye

Adopted the 29th day of January, 1953

John C. Cox

Clerk, Board of County Commissioners,

Mahoning County, Chio

Jr. Vol. 41, Page #841

ROY S. GRENAMYER

LIPKEY ROAD

J. & G. KOPP

216.8'

813.26

217.02'

550'±

TURNPIKE WESTBOUND

EASTBOUND

N 8°-21'-06"E

1370'

8+00 N

1180'

AKRON — YOUNGSTOWN

NEW — ROAD

THALIA BUCHWALTER

R. S. GRENAMYER

F. & W. GRIFFITHS

ALTERING A PART OF LIPKEY ROAD C.H. NO. 91

JACKSON TOWNSHIP

APPROVED JANUARY 29, 1953

SCALE 1" = 200'

349

RESOLUTION

ALTERING PUBLIC ROAD WITHOUT PETITION

AND FIXING TIME OF VIEW AND FINAL HEARING

Office of the Board of County
Commissioners,
Mahoning County, Ohio

The Board of County Commissioners of Mahoning County, Ohio, met in regular session on the 5th day of January, 1953, at the office of Board of County Commissioners with the following members present:

Mr. Carney
Mr. Wagner
Mr. Gilronan

Mr. Wagner moved the adoption of the following Resolution:

WHEREAS, This Board of County Commissioners is of the opinion that it will be for the public convenience or welfare to alter a portion of a Public Road on the line hereinafter described, known as the Lipkey Road; the same not being a road on the State Highway System.

The following is the general route and termini of said Road:

Beginning at a point on the centerline of the Lipkey Road, C.H. #91, which point is approximately 1670 feet north of the New Road, C.H. #162, thence N 8°21'-6" E along the centerline of the said Lipkey Road a distance of 1350 feet to a point on the centerline of the Lipkey Road and the end of the alteration. therefore, be it

RESOLVED, That the 22nd day of January, 1953, at 10 o'clock A.M. be fixed as the date when said Board will view the proposed improvement, on which date we will meet at Lipkey Road and go over the line of said proposed improvement; and be it further

RESOLVED, That the 29th day of January, 1953 at 1:30 o'clock P.M. be fixed as the date for a final hearing thereof, which hearing will be at the office of the Board; and be it further

RESOLVED, That the Clerk of this Board be and he is hereby directed to give notice of the time and place for both such view and hearing by publication once a week for two consecutive weeks in the Youngstown Vindicator, a newspaper published and having general circulation in the County, which said notice shall also state briefly the character of said proposed improvement.

Mr. Gilronan seconded the Resolution and the roll being called upon its adoption the vote resulted as follows:

Mr. Carney, Aye
Mr. Wagner, Aye
Mr. Gilronan, Aye

Adopted the 5th day of January, 1953

John C. Cox
Clerk, Board of County Commissioners of
Mahoning County, Ohio

Jr. 41, Pgs. 851

NOTICE OF TIME AND PLACE OF VIEW AND OF FINAL HEARING

Altering Public Road
(By Publication)

Notice is hereby given that there is before the Board of County Commissioners of Mahoning County, Ohio, the matter of Altering a Public Road on the line hereinafter described, known as the Lipkey Road, the general route and termini of which Road are as follows: Beginning at a point on the centerline of the Lipkey Road, C.H. #91, which point is approximately 1670 feet north of the New Road, C.H. #162, thence N 8° 21'-6" E along the centerline of the said Lipkey Road a distance of 1350 feet to a point on the centerline of the Lipkey Road and the end of the alteration.

Said Board of County Commissioners has fixed the 22nd day of January, 1953, at 10 o'clock A.M. as the date when and Lipkey Road as the place where said Board will view the proposed improvement, and has also fixed the 29th day of January, 1953, at 1:30 P.M., at their office in the Court House of said County, in Youngstown, Ohio, as the time and place for the final hearing on said proposed improvement.

By Order of the Board of County Commissioners,

Mahoning County, Ohio

John C. Cox, Clerk

Jr. 41, Pg. 851

RESOLUTION - UPON VIEW OF PROPOSED IMPROVEMENT
ORDER TO COUNTY ENGINEER

IN THE MATTER OF THE)
)
Altering Lipkey Road,) Office of County Commissioners
Public Road.)
) Mahoning County, Ohio

The Board of County Commissioners of Mahoning County, Ohio, met in Special Session on the 22nd day of January, 1953, at the office of Mah. Co. Commissioners with the following members present:

Mr. Carney
Mr. Wagner
Mr. Gilronan

Mr. Wagner moved the adoption of the following Resolution:

WHEREAS, On the 22nd day of January, 1953, the time heretofore fixed for view of the proposed improvement, we, the Board of County Commissioners having jurisdiction in said matter, went upon the line of said proposed improvement and made personal view of the proposed route and termini thereof, and after full investigation and due consideration of all the facts and conditions pertaining thereto; therefore, be it

RESOLVED, That we do find and consider said improvement of sufficient public importance to instruct the County Engineer to make an accurate survey and plat of the same, and furnish an accurate and detailed description of the proposed improvement describing the center line and right of way lines thereof.

Said County Engineer shall also furnish an accurate and detailed description of each tract of land which he believes will be necessary to be taken in the event the proposed improvement be made, together with the name of each owner.

Said County Engineer shall also, at the time of making such survey, set stakes at the termini of each right of way line and at all angles between such termini, and at sufficient other points on the right of way lines so that the bounds of the proposed improvement may be discernible to property owners and other interested persons; and be it further

RESOLVED, That the said County Engineer be and he is hereby directed to make a report in writing to this Board, on or before the 29th day of January, 1953, the date fixed for the final hearing, setting forth his opinion either for or against said proposed improvement; said report shall be accompanied by said plat and detailed and accurate descriptions, and filed with the County Commissioners, and this cause is continued until said date.

Mr. Gilronan seconded the Resolution and the roll being called upon its adoption, the vote resulted as follows:

Mr. Carney, aye

Mr. Wagner, aye

Mr. Gilronan, aye

Adopted the 22nd day of January, 1953

John C. Cox
Clerk, Board of County Commissioners,

Mahoning County, Ohio

Jr. 41, Pg. 852

REPORT OF COUNTY ENGINEER

IN THE MATTER OF THE)
)
Altering a Part of Lipkey Road,) County Engineer's Office,
Public Road)
) Mahoning County, Ohio

January 28, 1953

To the Board of County Commissioners of Mahoning County, Ohio:

The undersigned in obedience to your order dated January 22, 1953, proceeded on the 28th day of January, 1953, to make an accurate survey and plat of the Public Road proposed to be improved, and respectfully submits the following report:

In the opinion of the undersigned the proposed improvement should be granted.

The width to which said improvement should be altered is 60 feet. plus additional slope rights as required.

An accurate survey and plat, and an accurate and detailed description of each tract of land which the undersigned County Engineer believes will be necessary to be taken in the event the proposed improvement be made, together with the name of each owner, accompany this report and are made a part heeof.

An accurate and detailed description of the proposed improvement describing therein the center line and right of way lines follows:

Beginning at a point on the centerline of Lipkey Road C.H. #91, which point is approximately 1670 feet north of the New Road C.H. #162; Thence N. 8° - 6" E. along the centerline of the said Lipkey Road a distance of 1350 feet to a point on the centerline of the Lipkey Road and the end of the altering of the Lipkey Road.

The proposed altering of the Lipkey Road is in the grade of the highway only, for the purpose of carrying Lipkey Road over the Ohio Turnpike. The proposed grade and fills are shown on the accompanying maps and fill sheets.

Additional slope rights, outside of the existing 60 foot right-of-way lines will be required as shown on the attached property map. It is contemplated that the Ohio Turnpike Commission will secure such additional slope right agreements from the property owners involved at no cost to Mahoning County.

The undersigned recommends the following changes in the proposed improvement which in his judgment should be made in the event the proposed improvement be granted, to-wit:

Samuel Gould, Jr.

County Engineer of Mahoning County, Ohio

Jr. 41, Pgs. 852-853

RESOLUTION - GRANTING PROPOSED IMPROVEMENT

ORDERING RECORD, ETC.

Office of County Commissioners,

Mahoning County, Ohio

IN THE MATTER OF THE)
)
Altering a part of)
)
Lipkey Road, Public Road)

The Board of County Commissioners of Mahoning County, Ohio, met in special session on the 29th day of January, 1953, at the office of County Commissioners with the following members present:

Mr. Carney

Mr. Wagner

Mr. Gilronan

Mr. Wagner moved the adoption of the following Resolution:

WHEREAS, This day this matter came on to be heard on the report, survey, plat and detailed and accurate descriptions as filed by the County Engineer, and said report having been read in open session, the Board proceeded with the hearing of testimony bearing upon the necessity of the said improvement for the public convenience or welfare and offered either for or against going forward with the proposed improvement by interested persons; and

RESOLVED, That said improvement as set forth and defined in said report, survey, plat and detailed and accurate descriptions as filed by the County Engineer be and the same is hereby granted and said road is hereby ordered altered 60 feet plus additional slope rights as required and be it further

RESOLVED, That the County Engineer be and he is hereby directed to cause a record of the proceedings, including the survey and plat and accurate and detailed description of said proposed improvement, to be forthwith entered in the proper road records of said County; and be it further

Mr. Gilronan seconded the Resolution and the roll being called upon its adoption the vote resulted as follows:

Mr. Carney, aye

Mr. Wagner, aye

Mr. Gilronan, aye

Adopted the 29th day of January, 1953.

John C. Cox
Clerk, Board of County Commissioners,
Mahoning County, Ohio

Jr. 41, Pg. 853

duplicate see p353

RESOLUTION

ALTERING PUBLIC ROAD WITHOUT PETITION AND FIXING TIME OF VIEW AND FINAL HEARING.

Office of the Board of County Commissioners,
MAHONING COUNTY, OHIO.

The Board of County Commissioners of Mahoning County, Ohio, met in regular session on the 5th day of January, 1953, at the office of Board of County Commissioners with the following members present:

Mr. Carney,
Mr. Wagner,
Mr. Gilronan.

Mr. Wagner moved the adoption of the following Resolution:

WHEREAS, This Board of County Commissioners is of the opinion that it will be for the public convenience or welfare to alter a portion of a public Road on the line hereinafter described, knownnas the Lipkey Road; the same not being a road on the State Highway System.

The following is the general route and termini of said Road:

Beginning at a point on the centerline of the Lipkey Road, C. H. # 91, which point is approximately 1670 feet north of the New Road, C. H. # 162, thence N. 8 deg. 21'-6" E along the centerline of the said Lipkey Road a distance of 1350 feet to a point on the centerline of the Lipkey Road and the end of the alteration; therefore, be it

RESOLVED, That the 22nd day of January, 1953, at 10 o'clock A. M., be fixed as the date when said Board will view the proposed improvement, on which date we will meet at Lipkey Road and go over the line of said proposed improvement; and be it further

RESOLVED, THAT THE 29th day of January, 1953, at 1:30 o'clock P. M., be fixed as the date for final hearing thereof, which hearing will be at the office of the Board; and be further

RESOLVED, That the Clerk of this Board be and he is hereby directed to give notice of the time and place for both such view and hearing by publication once a week for two consecutive weeks in the Youngstown Vindicator a newspaper published and having general circulation in the County, which said notice shall also state briefly the character of said proposed improvment.

Mr. Gilronan seconded the Resolution and the roll being called upon its adoption the vote resulted as follows:

Mr. Carney aye
Mr. Wagner aye
Mr. Gilronan aye

Adopted the 5th day of January, 1953.

John C. Cox,
Clerk, Board of County Commissioners of
Mahoning County, Ohio.

Jr. 41 Page 851.

NOTICE OF TIME AND PLACE OF VIEW AND OF FINAL HEARING
Altering Public Road (By Publication)

Notice is hereby given that there is before the Board of County Commissioners of Mahoning County, Ohio, the matter of Altering a Public Road on the line hereinafter described, known as the Lipkey Road, the general route and termini of which Road are as follows: Beginning at a point on the centerline of the Lipkey Road, C. H. #91, which point is approximately 1670 feet north of the New Road, C. H. # 162, thence N. 8 deg. 21'-6" E along the centerline of the said Lipkey Road a distance of 1350 feet to a point on the centerline of the Lipkey Road and the end of the alteration.

Said Board of County Commissioners has fixed the 22nd day of January, 1953, at 10 o'clock A. M., as the date when and Lipkey Road as the place where said Board will view the proposed improvement, and has also fixed the 29th day of January, 1953, at 1:30 o'clock P. M., at their office in the Court House of said County, in Youngstown, Ohio, as the time and place for the final hearing on said proposed improvement.

By Order of the Board of County
Commissioners, Mahoning County,
Ohio.

John C. Cox, Clerk.

Jr. 41, Page 851.

RESOLUTION-UPON VIEW OF PROPOSED IMPROVEMENT
Order to County Engineer.

IN THE MATTER OF THE
Altering
Lipkey Road
Public Road.

Office of County Commissi oners
Mahoning County, Ohio.

The Board of County Commissioners of Mahoning County, Ohio, met in Special session on the 22nd day of January, 1953 at the office of Mahoning County Commissioners with the following members present:

Mr. Carney
Mr. Wagner
Mr. Gilronan

Mr. Wagner moved the adoption of the following Resolution:
WHEREAS, On the 22nd day of January, 1953, the time heretofore fixed for view of the proposed improvement, we, the Board of County Commissioners having jurisdiction in said matter, went upon the line of said proposed improvement and made personal view of the proposed route and termini thereof, and after full investigation and due consideration of all the facts and conditions pertaining thereto; therefore, be it

RESOLVED, That we do find and consider said improvement of sufficient public importance to instruct the County Engineer to make an accurate survey and plat of the same, and furnish an accurate and detailed description of the proposed improvement describing the center line and right of way lines thereof.

Said County Engineer shall also furnish an accurate and detailed description of each tract of land which he believes will be necessary to be taken in the event the proposed improvement be made, together with the name of each owner.

Said County Engineer shall also, at the time of making such survey, set stakes at the termini of each right of way line and at all angles between such termini, and at sufficient other points on the right of way lines so that the bounds of the proposed improvement may be discernible to property owners and other interested persons; and be it further

RESOLVED, That the said county Engineer be and he is hereby directed to make a report in writing to this Board, on or before the 29th day of January, 1953, the date fixed for the final hearing, setting forth his opinion either for or against said proposed improvement, said report shall be accompanied by said plat and detailed and accurate descriptions, and filed with the County Commissioners, and this cause is continued until said date.

Mr. Gilronan seconded the Resolution and the roll being called upon its adoption, the vote resulted as follows:

Mr. Carney aye
Mr. Wagner aye
Gilronan aye

Adopted the 22nd day of January, 1953.

John C. Cox,
Clerk, Board of County Commissioners,
Mahoning County, Ohio.

Jr. 41, Page 352.

REPORT OF COUNTY ENGINEER

IN THE MATTER OF THE
Altering a Part of Lipkey Road

Public Road

County Engineer's Office,
Mahoning County, Ohio.
January 28, 1953.

To the Board of County Commissioners of Mahoning County, Ohio:

The undersigned in obedience to your order dated Jauany 22, 1953, proceeded on the 28th day of January, 1953, to make an accurate survey and plat of the Public Road proposed to be improved, and respectfully submits the following report:

In the opinion of the undersigned the proposed improvement should be granted.

The width to which said improvement should be altered is 60 feet, plus additional slope rights as required.

An accurate survey and plat, and an accurate and detailed description of each tract of land which the undersigned County Engineer believes will be necessary to be taken in the event the proposed improvement be made, together with the name of each owner, accompany this report and are made a part hereof.

An accurate and detailed description of the proposed improvement describing therein the center line and right of way lines follows:

Beginning at a point on the centerline of Lipkey Road C. H. # 91, which point is approximately 1670 feet north of the New Road C. H. # 162; Thence N. 8 deg. 21' - 6" E. Along the centerline of the said Lipkey Road a distance of 1350 feet to a point on the centerline of the Lipkey Road and the end of the altering of the Lipkey Road.

The proposed altering of the Lipkey Road is in the grade of the highway only, for the purpose of carrying Lipkey Road over the Ohio Turnpike. The proposed grade and fills are shown on the accompanying maps and fill sheets.

Additional slope rights, outside of the existing 60 foot right-of-way lines will be required as shown on the attached property map. It is contemplated that the Ohio Turnpike Commission will secure such additional slope right agreements from the property owners involved at no cost to Mahoning County.

Samuel Gould, Jr.
County Engineer of Mahoning County, Ohio.

Jr. 41, Page 852 - 853.

RESOLUTION-GRANTING PROPOSED IMPROVEMENT
Ordering Record, Etc.

IN THE MATTER OF THE
Altering a part of
Lipkey Road.
Public Road

Office of County Commissioners,
Mahoning County, Ohio.

The Board of County Commissioners of Mahoning County, Ohio, met in special session on the 29th day of January, 1953, at the office of County Commissioners with the following members present:

Mr. Carney
Mr. Wagner
Mr. Gilronan

Mr. Wagner moved the adoption of the following Resolution:

WHEREAS, This day this matter came on to be heard on the report, survey, plat and detailed and accurate descriptions as filed by the County Engineer, and said report having been read in open session, the Board proceeded with the hearing of testimony bearing upon the necessity of the said improvement for the public convenience or welfare and offered either for or against going forward with the proposed improvement by interested persons; and

WHEREAS, Said Board has considered said report and all the testimony offered, and all the facts and conditions pertaining to said matter; therefore, be it

RESOLVED, That said Board of County Commissioners do find said improvement will serve the public convenienè and welfare; and be it further

RESOLVED, That said improvement as set forth and defined in said report, survey, plat and detailed and accurate descriptions as filed by the County Engineer be and the same is hereby granted and said road is hereby ordered altered 60 feet plus additional slope rights as required and be it further

RESOLVED, That the County Engineer be and he is hereby directed to cause a a record of the proceedings, including the survey and plat and accurate and detailed description of said proposed improvement, to be forthwith entered in the proper road records of said County; and be it further

Mr. Gilronan seconded the Resolution and the roll being called upon its adoption the vote resulted as follows:

Mr. Carney	aye
Mr. Wagner	aye
Mr. Gilronan	aye

Adopted the 29th day of January, 1953.

John C. Cox,
Clerk, Board of County Commissioners,
Mahoning County, Ohio.

Jr. 41, Page 853.

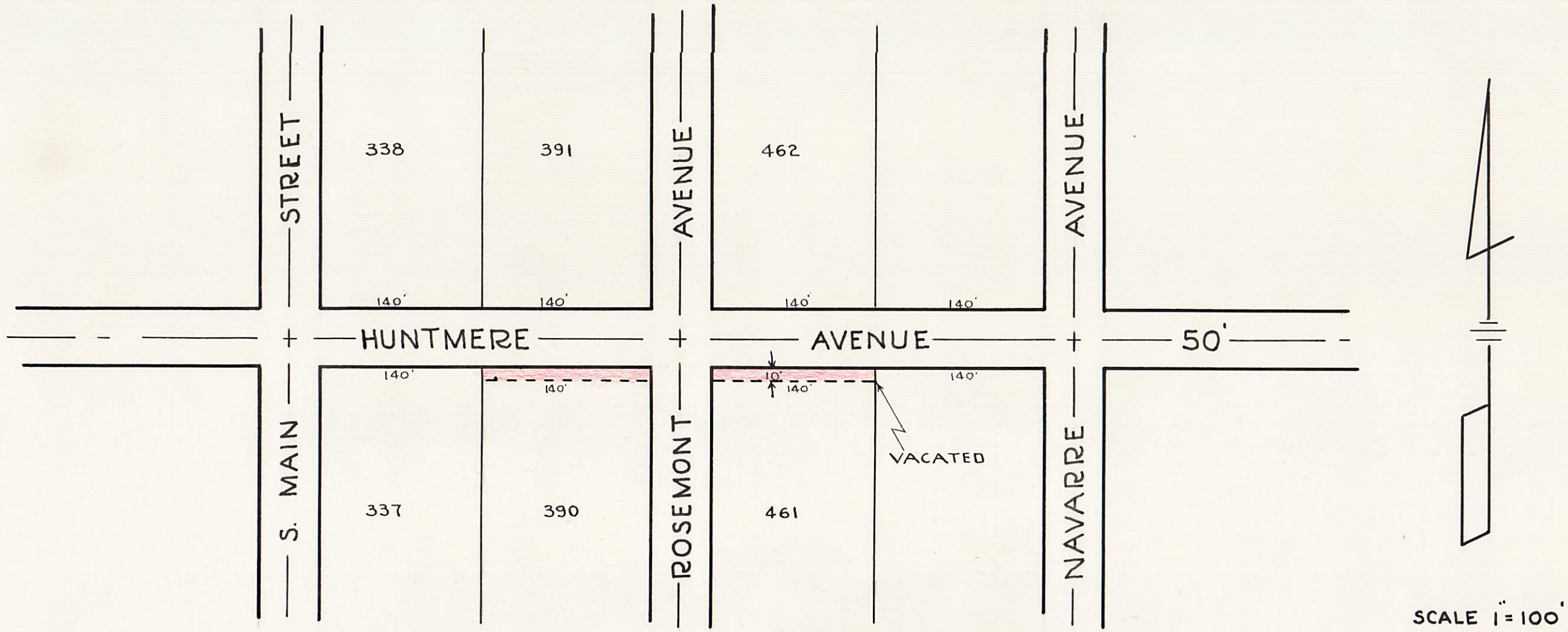

VACATING A PORTION OF HUNTMERE AVENUE

AUSTINTOWN TOWNSHIP

APPROVED NOVEMBER 10, 1953

1963

PUBLIC ROAD PETITION

Youngstown, Ohio. June 8, 1953.

To the Honorable Board of County Commissioners of Mahoning County, Ohio:

The undersigned petitioners, freeholders of said County residing in the vicinity of the proposed improvement hereinafter described, respectfully represent that the public convenience and welfare require the vacating of a portion of Huntmere Ave., a Public Road on the line hereinafter described, and make application to you to institute and order proper proceedings in the premises for vacating a part of such road, the same not being a road on the State Highway System.

The following is the general route and termini of said road:

Beginning at a point on the south side of Huntmere Avenue, 140 feet east of the intersection of Rosemont Avenue and extending westerly to a point 140 feet west of the intersection of Roanoke Avenue and Huntmere Avenue and being a strip of Roadway 10 feet wide along the southerly side of Huntmere Avenue.

When Huntmere Avenue was dedicated it was platted in Vol. 19, Page 57 of Mahoning County Records of Plats as a 60 foot Street. At the suggestion of the Planning Commission in 1926 Huntmere Avenue was changed from a 60 foot Street to a 50 foot Street and a replat of these lots was made and recorded in Vol. 22, Page 140 Mahoning County Records of Plats January 27, 1926. It was assumed by the Realty Security Company, the owner of the lots in this Plat, that the replat would take care of the vacating of this 10 foot strip of Road. This was never done so it now becomes necessary to clear the titles of all the homes constructed on the corner lots to have this strip of land vacated.

PETITIONERS' NAME	TAXING DISTRICT OF COUNTY IN WHICH PETITIONER OWNS REAL ESTATE
Lucius J. Adams	Austintown Township
Ida B. Adams	" "
Luke P. Kane	" "
George W. Mithell	" "
C. W. Larkey	" "
Michael H. Bokesch	" "
Marie M. Bokesch	" "
Allan Rhodanz	" "
Aleta Lyspert	" "
William J. Lanz	" "
Paul J. Piolya	" "
Thomas W. Arne	" "
Dorothy M. Arne	" "

Jr. Vol. 41, Page #698

RESOLUTION-FIXING TIME AND PLACE OF VIEW AND OF FINAL HEARING AND NOTICE THEREOF ON PUBLIC ROAD PETITION

IN THE MATTER OF THE
VACATING A PORTION
OF HUNTMERE AVENUE
Public Road.

Office of County Commissioners,
Mahoning County, Ohio.

Petitioned for by Lucius J. Adams

The Board of County Commissioners of Mahoning County, Ohio, met in regular session on the 28th day of September, 1953, at the office of County Commissioners with the following members present:

Thomas J. Carney
Fred A. Wagner
Edw. J. Gilronan

Mr. Wagner moved the adoption of the following Resolution:

WHEREAS, A Petition signed by at least twelve freeholders of the County residing in the vicinity of the proposed improvement has been presented to this Board of County Commissioners requesting said Board to Vacate a portion of Huntmere Ave., a Public Road as described therein; therefore, be it

RESOLVED, THAT THE 10th day of November, 1953, at 11:00 o'clock A. M., be fixed as the date when we will view the proposed improvement, on which and go over the line of said proposed improvement; and be it further

RESOLVED, That the 10th day of November, 1953, at 2:00 o'clock P. M., be fixed as the date for a final hearing thereof, which hearing will be at the office of the Board; and be it further

RESOLVED, That the Clerk of this Board be and he is hereby directed to give notice of the time and place for both such view and hearing by publication once a week for two consecutive weeks in the Youngstown Vindicator a newspaper published and having general circulation in the County, which said notice shall also state briefly the character of said proposed improvment.

Mr. Gilronan seconded the Resolution and the roll being called upon its adoption, the vote resulted as follows:

Mr. Carney aye
Mr. Wagner aye
Mr. Gilronan aye

Adopted the 28th day of September, 1953.

Clerk, Board of County Commissioners
Mahoning County, Ohio.

Jr. Vol. 41, Page # 698

NOTICE OF TIME AND PLACE OF VIEW AND OF FINAL HEARING
Vacating a portion of Public Road
(By Publication

Notice is hereby given that there is before the Board of County Commissioners of Mahoning County, Ohio, the matter of vacating a portion of a Public Road on the line hereinafter described, known as Huntmere Avenue, 140 feet east of the intersection of Rosemont Avenue and extending westerly to a point 140 feet west of the intersection of Roanoke Avenue and Huntmere Avenue and being a strip of Roadway 10 feet in width along the southerly side of Huntmere Avenue, in Austintown Township.

Said Board of County Commissioners has fixed the 10th day of November, 1953, at 11:00 o'clock A. M., as the date when and Huntmere Avenue as the place where said Board will view the proposed improvement, and has also fixed the 10th day of November 1953, at 2:00 o'clock P. M., at their office in the Court House of said County, in Youngstown, Ohio, as the time and place for the final hearing on said proposed improvement.

By Order of the Board of County Commissioners,

Mahoning County, Ohio

. Clerk

Jr. Vol. 41, Page # 699

AFFIDAVIT OF PUBLISHER SHOWING PUBLICATION
OF NOTICE OF TIME AND PLACE OF VIEW AND OF
FINAL HEARING.

(Public Road)

The State of Ohio, Mahoning County, as:

THE STATE OF OHIO
Mahoning County PROOF OF PUBLICATION

Personally appeared before the undersigned authority, Betty Bennington, of THE VINDICATOR PRINTING COMPANY, publishers of the YOUNGSTOWN VINDICATOR AND TELEGRAM, a newspaper printed and of general circulation in said County, and State, and being duly sworn on her oath deposes and says that the notice hereto attached was published for two consecutive weeks and that insertions were as follows:
October 29, 1953; November 5, 1953

Betty Bennington

TOTAL $ 18.62
Sworn to and subscribed before me this 5th day of Nov. A. D. 1953.

Thomas P. Prosser Jr.
Notary Public

My Commission expires 10-19-54.

IN THE MATTER OF THE
VACATING A PORTION
OF HUNTMERE AVENUE
Public Road.

Office of County Commissioners
Mahoning County, Ohio.

The Board of County Commissioners of Mahoning County, Ohio, met in special session on the 10th day of November, 1953, at the office of County Commissioners with the following members present:

Mr. Carney
Mr. Wagner
Mr. Gilronan.

Mr. Wagner moved the adoption of the following Resolution:
WHEREAS, On the 10th day of November, 1953, the time heretofore fixed for view of the proposed improvement, we, the Board of County Commissioners having jurisdiction in said matter went upon the line of said proposed improvement and made personal view of the proposed route and termini thereof, and after full investigation and due consideration of all the facts and conditions pertaining thereto; therefore be it

RESOLVED, That we do find and consider said improvement of sufficient public importance to instruct the County Engineer to make an accurate survey and plat of the same, and furnish an accurate and detailed description of the proposed improvement describing the center line and right of way lines thereof.

Said County Engineer shall also furnish an accurate and detailed description of each tract of land which he believes will be necessary to be taken in the event the proposed improvement be made, together with the name of each owner.

Said County Engineer shall also, at the time of making such survey, set stakes at the termini of each right of way line and at all angles between such termini, and at sufficient other points on the right of way lines so that the bounds of the proposed improvement may be discernible to property owners and other interested person; and be it further

RESOLVED, That the said County Engineer be and he is hereby directed to make a report in writing to this Board, on or before the 10th day of September, 1953 the date fixed for the final hearing, setting forth his opinion either for or against said proposed improvement, and the width to which said improvement shall be opened, which shall not be less than thirty feet; said report shall be accompanied by said plat and detailed and accurate descriptions, and filed with the County Commissioners, and this cause is continued until said date.

Mr. Gilronan seconded the Resolution and the roll being called upon its adoption, the vote resulted as follows:

Mr. Carney aye
Mr. Wagner aye
Mr. Gilronan aye

Adopted the 10th day of November, 1953.

Clerk, Board of County Commissioners,
Mahoning County, Ohio.

Jr. Vol. 41 Page 699

REPORT OF COUNTY ENGINEER

IN THE MATTER OF THE
vacating a portion of

Huntmere Ave.
PUBLIC ROAD.

County Engineer's Office,
Mahoning County, Ohio.
November 10, 1953

To the Board of County Commissioners of Mahoning County, Ohio:

The undersigned in obedience to your order dated November 10, 1953, proceeded on the 10th day of November, 1953, to make an accurate survey and plat of the Public Road proposed to be improved, and respectfully submits the following report:

In the opinion of the undersigned the proposed improvement should be granted.

The width to which said improvement should be vacated is 10 feet.

An accurate survey and plat, and an accurate and detailed description of each tract of land which the undersigned County Engineer believes will be necessary to be taken in the event the proposed improvement be made, together with the name of each owner, accompany this report and are made a part hereof.

An accurate and detailed description of the proposed improvement describing therein the center line and right of way lines follows:

Beginning at a point on the south side of Huntmere Avenue, which point is 140 feet east of the intersection of south margin of Huntmere Ave., and the east margin of Rosemont Ave., thence extending westerly along the south side of Huntmere Ave., a distance of 1650 feet to a point 140 feet west of the intersection of the south margin of Huntmere Ave., and the west margin of Roanoke Ave., and being a strip of right-of-way 10 feet wide along the southerly side of Huntmere Ave.

LEGAL NOTICES

NOTICE OF TIME AND PLACE OF VIEW AND OF FINAL HEARING

Vacating a portion of a Public Road notice is hereby given that there is before the Board of County Commissioners of Mahoning County, Ohio, the matter of vacating a portion of a Public Road on the line hereinafter described, known as Huntmere Avenue the general route and termini of which Road are as follows:

Beginning at a point on the south side of Huntmere Avenue, 140 feet East of the intersection of Rosemant Avenue and extending westerly to a point 140 feet west of the intersection of Roanoke Avenue and Huntmere Avenue and being a strip of Roadway 10 feet in width along the southerly side of Huntmere Avenue, in Austintown Township.

Said Board of County Commissioners has fixed the 10th day of November, 1953, at 11:00 O'clock A. M., as the date when and Huntmere Avenue as the place where said Board will view the proposed improvement, and has also fixed the 10th day of November, 1953, at 2:00 o'clock P. M., at their office in the Court House of said County in Youngstown, Ohio, as the time and place for the final hearing on said proposed improvement.

BY ORDER OF THE BOARD OF COUNTY COMMISSIONERS, MAHONING COUNTY, OHIO.

John C. Cox,
Clerk.

The undersigned recommends the following changes in the proposed improvement which in his judgment should be made in the event the proposed improvement be granted, to wit:

This vacation is required in order to clear title to lots as replatted in Vol. 20. Page 140 of Mahoning County Record of Plats, dated Jan. 27, 1926, at which time the width of

time the width of Huntmere Ave., was changed from a 60 foot street to a 50 foot street.

Samuel Gould, Jr.
County Engineer of Mahoning County, Ohio.

Jr. Vol. 41, Page # 700.

RESOLUTION-GRANTING PROPOSED IMPROVEMENT
Ordering Record, Etc.

IN THE MATTER OF THE
vacating a portion of
Huntmere Avenue

Public Road.

Office of County Commissioners,
Mahoning County, Ohio.

The Board of County Commissioners of Mahoning County, Ohio, met in special session on the 10th day of November, 1953, at the office of County Commissioners with the following members present:

Mr. Wagner
Mr. Carney
Mr. Gilronan

Mr. Gilronan moved the adoption of the following Resolution:

WHEREAS, This day this matter came on to be heard on the report, survey, plat and detailed and accurate descriptions as filed by the County Engineer, and said report having been read in open session, the Board proceeded with the hearing of testimony bearing upon the necessity of the said improvement for the public convenience or welfare and offered either for or against going forward with the proposed improvement by interested persons; and

WHEREAS, Said Board has considered said report and all the testimony offered, and all the facts and conditions pertaining to said matter; therefore, be it

RESOLVED, That said Board of County Commissioners do find said improvement will serve the public convenience and welfare; and be it further

RESOLVED, That said improvement as set forth and defined in said report, survey, plat and detailed and accurate descriptions as filed by the County Engineer be and the same is hereby granted and said road is hereby ordered vacated 10 feet in width;

Mr. Wagner seconded the Resolution and the roll being called upon its adoption the vote resulted as follows:

Mr. Carney	aye
Mr. Wagner	aye
Mr. Gilronan	aye

Adopted the 10th day of November, 1953.

Clerk, Board of County Commissioners,

Mahoning County, Ohio.

Jr. Vol. 41, Page No. 701.

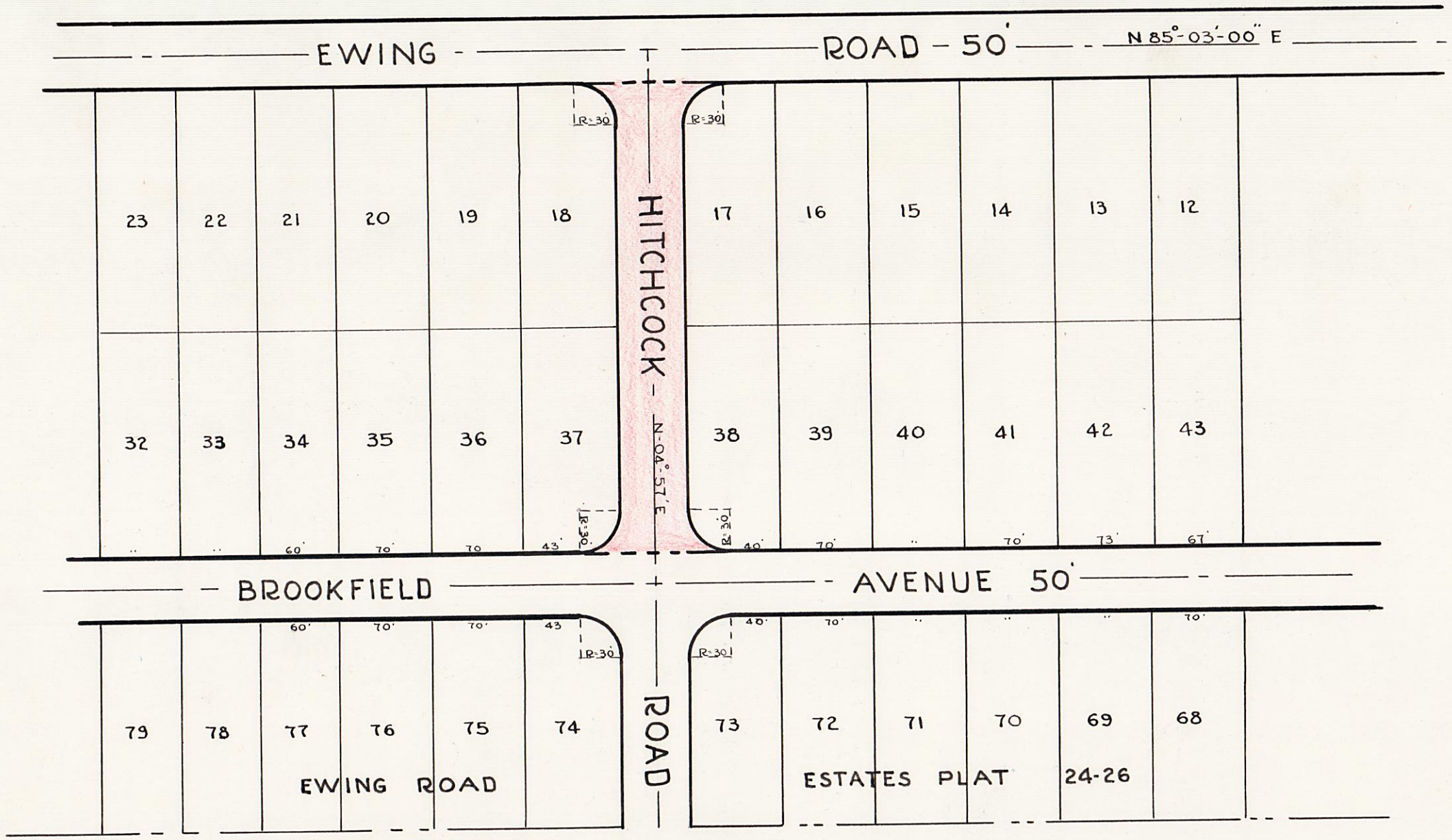

SCALE 1" = 100'

VACATING A PORTION OF HITCHCOCK ROAD

BOARDMAN - TOWNSHIP

APPROVED FEBRUARY 11, 1954

362

PUBLIC ROAD PETITION

Youngstown, Ohio, November 10, 1953.

To the Honorable Board of County Commissioners of Mahoning County, Ohio:

The undersigned petitioners, freeholders of said County Residing in the vicinity of the proposed improvement hereinafter described, respectfully represent that the public conveniende and welfare require the vacating of a portionof Hitcock Road a Public Road on the line hereinafter described, and make application to you to institute and order proper proceedings in the premises, for vacating a portion of such road, the same not being a road on the State Highway System.

The following is the general route and termini of said road: (Ewing Rd. Ext.)

Beginning at the northerly line of Brookfield Avenue, thence in a northerly direction to the southerly line of Ewing Road, in Boardman Township, a distance of 428 feet and width of 50 feet.

James Liska	403 Ewing Rd.	
Helen Liska	"	
Elsie M. Williams	406 Brookfield Ave.	
Wendell Jr. Williams	"	
Benjamin Johnson	397 Ewing Rd.	
Emma Johnson	"	
Evangelical Baptist Church	396 Brookfield Ave.,	Wilbert S. Hart Chairman
Ralph W. Bender Chairman of Trusteer		
Eva L. Tatro	6518 Paxton Rd.	
Ester M. Horvat	395 Ewing Rd.	
John J. Horvat	"	
Elva Clark	434 Ewing Rd.	
H. R. Clark	"	
Elizabeth E. Roessler	Brookfield Ave.	
Joseph C. Roessler	420 Brookfield Ave.	

Jr. Vol. 42, Page No. 97

PETITIONERS' NAME

Benjamin Johnson

PUBLIC ROAD PETITION

Youngstown, Ohio, December 4, 1953.

To the Honorable Board of County Commissioners of Mahoning County, Ohio:

The undersigned petitioners, freeholders of said County residing in the vicinity of the proposed improvement hereinafter described, respectfully represent that the public convenience and welfare require the vacating of portion of Hitchcock Road a Public Road on the line hereinafter described, and make application to you to in - stitute and order proper proceedings in the premises, for vacating a portion of such road, the same not being a road on the State Highway System.

The following is the general route and termini of said road:

Beginning at a point on the north margin of Brookfield Avenue, said point being N. 85 deg. -03' W and distant 40 feet from the southeast corner of Lot No. 38 of the Ewing Road Estate Plat as recorded in Vol. 24 Page 26 of the Mahoning County record of Plats; thence in a north-westerly direction along the arc of a circle having a radius of 30 feet a distance of 47.12 feet to a point on the east margin of Hitchcock Rd. thence N-04 deg. 57' E. along the east margin of said Hitchcock a distanceof 353.78 feet to a point of curve; thence in a notheasterly direction along the arc of a circle having a radius of 30 feet a distance of 47.12 feet to a point on the south margin of Ewing Road; thence N. 85 deg. -o3' W. a distance of 110.00 feet to a point of curve; thence in a south - easterly direction along the arc of a circle having a radius of 30 feet a distance of 47.12 feet to a point on the west margin of said Hitchcock Road; thence S-04deg-57' W. along the west margin of said Hitchcock Road a distance of 353.78 feet to a point of curve; thence in a southwesterly direction along the arc of a circle having a radius of 30 feet a distance of 47.12 feet to a point on the north margin of said Brookfield Avenue; thence S-85 deg.-03'- E a distance of 110.0 feet to the place of beginning and the area withingsaid boundaries being known as Hitchcock Road.

Helen P. Liska	403 Ewing Rd.
J. J. Liska	"
Elsie M. Williams	406 Brookfield
Wendell L. Williams	"
Elizabeth E. Roessler	420 Brookfield
Joseph C. Roessler	420 Brookfield Ave

Jr. Vol. 42, Page 97

PETITIONERS' NAMES

Benjamin Johnson	392 Ewing Road
Emma Johnson	397 " "
H. R. Clark	434 Ewing Road
Elva Clark	"
Evangelical Baptist Church	396 Brookfield Ave.,
Ralph W. Bender	
Esther M. Horvat	395 Ewing Rd.,
John J. Horvat	"

RESOLUTION-FIXING TIME AND PLACE OF VIEW AND OF FINAL HEARING AND NOTICE THEREOF ON PUBLIC ROAD PETITION

IN THE MATTER OF THE
Vacating a portion of
Hitchcock Road

Office of County Commissioners,
Mahoning County, Ohio.

Public Road.

Petitioned for by Helen P. Liska

The Board of County Commissioners of Mahoning County, Ohio, met in regular session on the 25th day of January, 1954, at the office of County Commissioners with the following members present:

Fred A. Wagner
Edw. J. Gilronan
Thomas J. Carney

Mr. Carney moved the adoption of the following Resolution:

WHEREAS, A Petition signed by at least twelve freeholders of the County residing in the vicinity of the proposed improvement has been presented to this Board of County Commissioners requesting said Board to vacate a portion of a Public Road as described therein; therefore, be it

RESOLVED, That the 11th day of Februrary, 1954 at 10 o'clock A. M., be fixed as the date when we will view the proposed improvement, on which date we will meet at Hitchcock Road and go over the line of said proposed improvement; and be it further

RESOLVED, That the 11th day of February, 1954, at 1:30 o'clock P. M., be fixed as the date for a final hearing thereof, which hearing will be at the office of the Board; and be it further

RESOLVED, That the Clerk of this Board be and he is hereby directed to give notice of the time and place for both such view and hearing by publication once a week for two consecutive weeks in the Youngstown Vindicator a newspaper published and having general circulation in the County, which said notice shall also state briefly the character of said proposed improvement.

Mr. Gilronan seconded the Resolution and the roll being called upon its adoption the vote resulted as follows:

Mr. Wagner	aye
Mr. Gilronan	aye
Mr. Carney	aye

Adopted the 25th day of January, 1954.

John C. Cox
Clerk, Board of County Commissioners,
Mahoning County, Ohio.

Jr. Vol. 42, Page # 97

NOTICE OF TIME AND PLACE OF VIEW AND OF FINAL HEARING
Vacating a portion of a PUBLIC ROAD
(BY PUBLICATION)

Notice is hereby given that there is before the Board of County Commissioners of Mahoning County, Ohio, the matter of vacating a portion of a Public Road on the line hereinafter described,known as the Hitchcock Road, the general route and termini of which Road are as follows: Beginning at a point on the north margin of Brookfield Avenue, said point being 85 deg.-03' W and distant 40 feet from the southeast corner of Lot No. 38 of the Ewing Road Estate Plat as recorded in Vol. 24, Page 26 of the Mahoning County record of Plats; thence in a northwesterly direction along the arc of a circle having a radius of 30 feet a distance of 47.12 feet to a point on the east margin of Hitchcock Road; thence N-04 deg.-57' E. along the east margin of said Hitchcock a distance of 353.78 feet to a point of curve; thence in a northeasterly direction along the arc of a circle having a radius of 30 feet a distance of 47.12 feet to a point on the south margin of Ewing Road; thence N.-85 deg.-03' W a distance of 110.0 feet to a point of curve; thence in a southeasterly direction along the arc of a circle having a radius of 30 feet a distance of 47.12 feet to a point on the west margin of said Hitchcock Road; thence S-04 deg.-57'-W along the west margin of said Hitchcock Road a distance of 353.78 feet to a point of curve; thence in a southwesterly direction along the arc of a circle having a radius of 30 feet a distance of 47.12 feet to a point on the north margin of said Brookfield Avenue; thence S-85 deg.-03 E. a distance of 110.0 feet to the place of beginning and the area within said boundaries being known as Hitchcock Road.

Said Board of County Commissioners has fixed the 11th day of February, 1954, at 10 o'clock A. M., as the date when and Hitchcock Road as the place where said Board will view the proposed improvement, and has also fixed the 11th day of February, 1954, at 1:30 o'clock P. M., at their office in the Court House of said County, in Youngstown, Ohio, as the time and place for the final hearing on said proposed improvement.

By Order of the Board of County
Commissioners, Mahoning County,
Ohio.
John C. Cox,
Clerk.

Publish in Vindicator Jan. 29th and Feb.5th.
Jr. Vol. 42 Page 98

RESOLUTION-UPON VIEW OF PROPOSED IMPROVEMENT
Order to County Engineer

IN THE MATTER OF THE
Vacating a portion of
Hitchcock Road
Public Road

Office of County Commissioners
Mahoning County, Ohio.

The Board of County Commissioners of Mahoning County, Ohio, met in special session on the 11th day of February, 1954, at the office of County Commissioners with the following members present:

Mr. Wagner
Mr. Gilronan
Mr. Carney

Mr. Carney moved the adoption of the following Resolution:

WHEREAS, on the 11th day of January, 1954 the time heretofore fixed for view of the proposed improvement, we, the Board of County Commissioners having jurisdiction in said matter, went upon the line of said proposed improvement and made personal view of the proposed route and termini thereof, and after full investigation and due consideration of all the facts and conditions pertaining thereto; therefore, be it

RESOLVED, That we do find and consider said improvement ofsufficient public importance to instruct the County Engineer to make an accurate survey and plat of the same, and furnish an accurate and detailed description of the proposed improvement describing the center line and right of way lines thereof.

Said County Engineer shall also furnish an accurate and detailed description of each tract of land which he believes will be necessary to be taken in the event the proposed improvement be made, together with the name of each owner.

Said County Engineer shall also, at the time of making such survey, set stakes at the termini of each right of way line and at all angles between such termini, at at sufficient other points on the right of way lines so that the bounds of the proposed improvement may be discernible to property owners and other interested persons; and be it further

RESOLVED, That the said County Engineer be and he is hereby directed to make a report in writing to this Board, on or before the 11th day of February, 1954, the date fixed for the final hearing, setting forth his opinion either for or against said proposed improvement, and the width to which said improvement shall be opened, which shall not be less than thirty feet; said report shall be accompanied by said plat and detailed and accurate descriptions, and filed with the County Commissioners, and this cause is continued until said date.

Mr. Gilronan seconded the Resolution and the roll being called upon its adoption, the vote resulted as follows:

Mr. Wagner	aye
Mr. Gilronan	aye
Mr. Carney	aye

Adopted the 11th day of February, 1954.

John C. Cox
Clerk, Board of County Commissioners,
Mahoning County, Ohio.

Jr. Vol. 42, Page No. 99

REPORT OF COUNTY ENGINEER

IN THE MATTER OF THE
Vacating a portion of
Hitchcock Road
Public Road

County Engineer's Office,
Mahoning County, Ohio.
February 11, 1954.

To the Board of County Commissioners of Mahoning County, Ohio:

The undersigned in obedience to your order dated February 11, 1954 proceeded on the 11th day of February, 1954 to make an accurate survey and plat of the Public Road proposed to be improved and respectfully submits the following report:

In the opinion of the undersigned the proposed improvement should not be granted.

The width to which said improvement should be opened is 50 feet.

An accurate survey and plat, and an accurate and detailed description of each tract of land whidh the undersigned County Engineer believes will be necessary to be

taken in the event the proposed improvement be made, together with the name of each owner, accompany this report and are made a part hereof.

An accurate and detailed description of the proposed improvement describing therein the center line and right of way lines follows:

Beginning at the northerly line of Brookfield Avenue; thence in a northerly direction to the southerly line of Ewing Road, a distance of 428 feet and width of 50 feet, in Boardman Township, Mahoning County, Ohio.

Thomas Romanick

Deputy County Engineer of Mahoning County

Jr. Vol. 42, Page No. 99

RESOLUTION-REFUSING PROPOSED IMPROVEMENT

IN THE MATTER OF THE

Vacating a portion of
Hitchcock Road

PUBLIC ROAD.

Office of County Commissioners,

Mahoning County, Ohio.

The Board of County Commissioners of Mahoning County, Ohio, met in a special session on the 11th day of February, 1954, at the office of County Commissioners with the following members present:

Mr. Wagner

Mr. Gilronan

Mr. Carney

Mr. Carney moved the adoption of the following Resolution:

WHEREAS, This day this matter came on to be heard on the report, survey, plat and detailed and accurate descriptions as filed by the County Engineer, and said report having been read in open session, the Board proceeded with the hearing of testimony bearing upon the necessity of the said improvement for the public convenience and welfare and offered either for or against going forward with the proposed improvement by interested persons; and

WHEREAS, Said Board has considered said report and all the testimony offered, and all the facts and conditions pertaining to said matter; therefore, be it

RESOLVED, That said Board of County Commissioners do find said improvement will not serve the public convenience and welfare, and the same is, therefore, refused.

Mr. Gilronan seconded the Resolution and the roll being called upon its adoption the vote resulted as follows:

Mr. Wagner aye
Mr. Mr.Gilronan aye
Mr. Carney aye

Adopted the 11th day of February, 1954.

John C. Cox,
Clerk, Board of County Commissioners,
Mahoning County, Ohio.

Jr. Vol. 42, Page No. 99-100

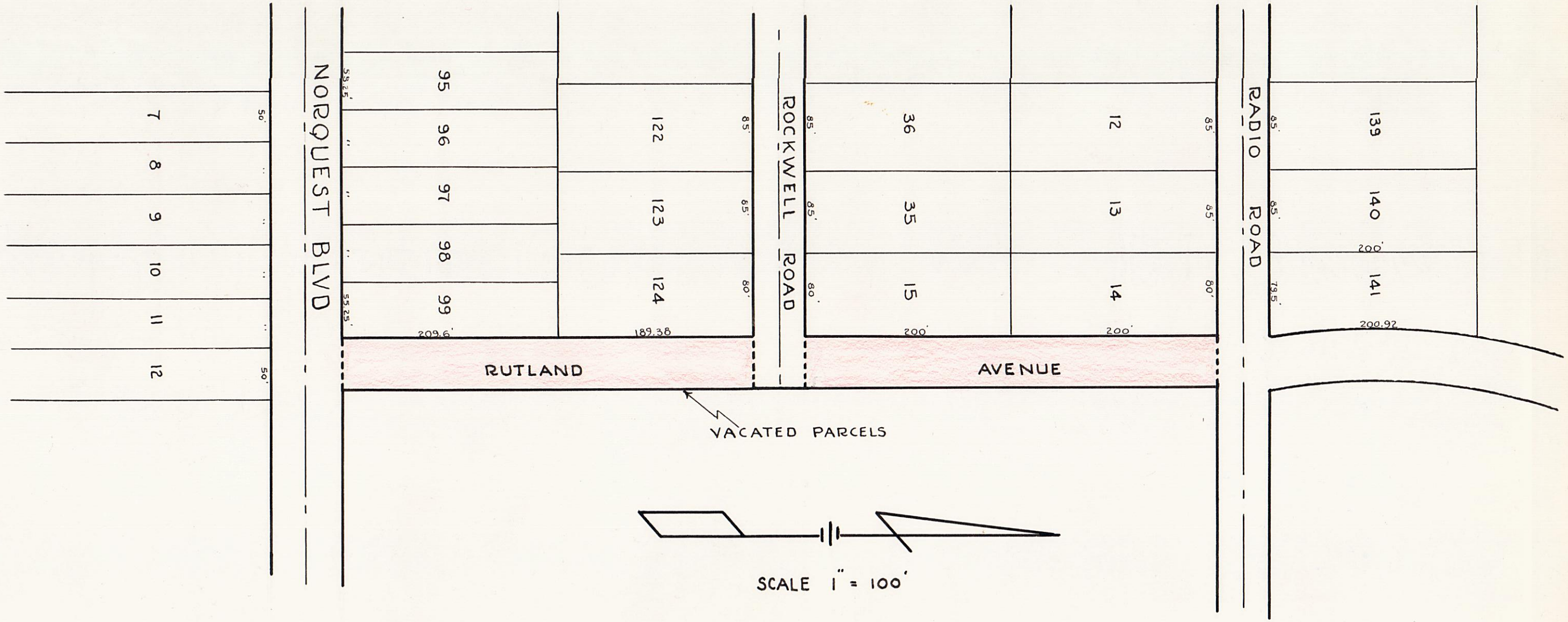

VACATING A PART OF RUTLAND AVENUE (TWO PARCELS)

AUSTINTOWN TOWNSHIP

APPROVED MAY 25, 1954

3/3

PUBLIC ROAD PETITION

Youngstown, Ohio, May 21, 1953

To the Honorable Board of County Commissioners of Mahoning County, Ohio.

The undersigned petitioners, freeholders of said County residing in the vicinity of the proposed improvement hereinafter described, respectfully represent that the public convenience and welfare require the vacating of RUTLAND AVENUE a Public Road on the line hereinafter described, and make application to you to institute and order proper proceedings in the premises, for vacating such road, the same not being a road on the State Highway System.

The following is the general route and termini of said road:
Situated in Austintown Township, Mahoning County, State of Ohio and known as being a part of the East part of Tract No. 7 of said Township, County and State and being further described as the following: Parcel No. 1 - Beginning at a point on the North Margin of Norquest Blvd., said point being 500' West of the intersection of the West Margin of Kimberly Ave. and the North Margin of said Norquest Blvd., thence Northerly a distance of 400' to the South Margin of Rockwell Road, thence Westerly a distance of 50' ; thence southerly 398.44' to a point on the North margin of said Norquest Blvd., thence Easterly a distance of 50' to the place of beginning, said vacation being 50' in width . Parcel No. 2 - Beginning at a point on the North Margin of Rockwell Road, said point being Westerly 500' from the intersection of the West Margin of Kimberly Avenue and the North Margin of said Rockwell Road and thence Northerly a distance of 400' to the South Margin of Radio Road; thence Westerly a distance of 50'; thence Southerly a distance of 400' to a point on the North Margin of said Rockwell Road; thence Easterly 50' to the place of beginning, said vacation being 50' width.

Vol. 42, Page 378

Petitioners' Name	Taxing District of County in which Petitioner owns real estate.
John & Alverda Grope	5360 Rockwell Rd. Austintown
George & Ethel Wakepord	5337 " "
James & Marjorie Grope	5359 " "
Jack & Dorothy Bishop	5405 " "
James & Virginia Harbison	5419 " "
Ira & Gladys Jones	5424 " "
Ira J. Jones, Jr.	" "
Emil & Zola Moore	5430 " "
Wilford & E. Eckert	5462 " "
Frank & Norma Harris	5466 " "
Louis & Carol Benedict	5470 " "
Edward Black	5348 " "
Mr. & Mrs Carl T. Kelley	5404 " "
Vladimir Gozeszezipzy	97 Howard Ave.,

RESOLUTION-FIXING TIME AND PLACE OF VIEW AND OF FINAL HEARING AND NOTICE THEREOF ON PUBLIC ROAD PETITION.

IN THE MATTER OF THE
VACATING

RUTLAND AVENUE - AUSTINTOWN TWP.
Public Road.

Office of County Commissioners,
Mahoning County, Ohio.

Petitioned for by John Grope

The Board of County Commissioners of Mahoning County, Ohio, met in regular session on the 25th day of April, 1954, at the office of County Commissioners with the following members present:

Fred A. Wagner
Edw. J. Gilronan
Thomas J. Carney

Mr. Gilronan moved the adoption of the following Resolution:

WHEREAS, A Petition signed by at least twelve freeholders of the County residing in the vicinity of the proposed improvement has been presented to this Board of County Commissioners requesting said Board to vacate Rutland Avenue a Public Road as described therein; therefore, be

RESOLVED, That the 18th day of May, 1954, at 10 o'clock A. M., be fixed as the date when we

will view the proposed improvement, on which date we will meet at Rutland Avenue and go over the line of said proposed improvement; and be it further

RESOLVED, That the 19th day of May, 1954, at 10:30 o'clock A. M., be fixed as the date for a final hearing thereof, which hearing will be at the office of the Boardl and be it further

RESOLVED, That the Clerk of this Board be and he is hereby directed to give notice of the time and place for both such view and hearing by publication once a week for two consecutive weeks in the Youngstown Vindicator a newspaper published and having general circulation the County, which said notice shall also state briefly the character of said proposed improvement.

Mr. Carney seconded the Resolution and the roll being called upon its adoption, the vote resulted as follows:

Mr. Wagner	aye
Mr. Gilronan	aye
Mr. Carney	aye

Adopted the 26th day of April, 1954.

John C. Cox
Clerk, Board of County Commissioners

Jr. Vol. 42, Page 379

NOTICE OF TIME AND PLACE OF VIEW AND OF FINAL HEARING
Vacating a PUBLIC ROAD
(By Publication)

Notice is hereby given that there is before the Board of County Commissioners of Mahoning County, Ohio, the matter of vacating RUTLAND AVENUE a Public Road on the line hereinafter described, known as the Rutland Avenue, the general route and termini of which Road are as follows:
Situated in Austintown Township, Mahoning County, State of Ohio and known as being a part of the East part of Tract #7 of said Township, County and State and being further described as follows: Parcel #1 - Beginning at a point on the North Margin of Norquest Blvd., said point being 500' West of the intersection of the West Margin of Kimberly Ave., and the North margin of said Norquest Blvd., thence Northerly a distance of 400' to the South Margin of Rockwell Road, thence Westerly a distance of 50'; thence southerly 398.44' to a point on the north margin of said Norquest Blvd., thence Easterly a distance of 50' to the place of beginning.
Parcel #2 - Beginning at a point on the North margin of Rockwell Road, said point being Westerly 500' from the intersection of the West margin of Kimberly Avenue and the North margin of said Roackwell Road and thence Northerly a distance of 400' to the South margin of Radio Road; thence Westerly a distance of 50'; thence Southerly a distance of 400' to a point on the North margin of said Rockwell Road; thence Easterly 50' to the place of beginning.

Said Board of County Commissioners has fixed the 18th day of May, 1954, at 10 o'clock A.M.; as the date when and Rutland Avenue as the place where said Board will view the proposed improvement, and has also fixed the 19th day of May, 1954, at 10:30 o'clock A. M., at their office in the Court House of said County, in Youngstown, Ohio, as the time and place for the final hearing on said proposed improvement.

By Order of the Board of County Commissioners,
Mahoning County, Ohio.

Jr. Vol. 42, Page No. 379
Publish in Vindicator April 30th and May 7th.

John C. Cox, Clerk.

THE SATE OF OHIO
Mahoning County

PROOF OF PUBLICATION

Personally appeared before the undersigned authority, Roseann Eddy, of The Vindicator Printing Company, publishers of the Youngstown Vindicator and Telegram, a newspapaper printed and of gneral circulation in said County, and State, and being duly sworn, on her oath deposes and says that the notice hhereto attached was published for 2 consecutive weeks and that insertions were as follows:

April 30, 1954; May 7, 1954.

TOTAL $ 30.38

Roseann Eddy

Sworn to and subscribed before me this 7th dav of May A. D. 1954.

Thomas P. Prosser, Jr.
Notary Public

My Commission expires 10-19-54

NOTICE OF TIME AND PLACE OF VIEW AND OF FINAL HEARING

Vacating a PUBLIC ROAD

(By Publication)

Notice is hereby given that there is before the Board of County Commissioners of Mahoning County, Ohio, the matter of vacating RUTLAND AVENUE a Public Road on the line hereinafter described, known as the Rutland Avenue, the general route and termini of which Road are as follows: Situated in Austintown Township, Mahoning County, State of Ohio and known as being a part of the East Part of Tract No. 7 of said Township, County and State and being further described as follows: Parcel No. 1 - Beginning at a point on the North Margin of Norquest Blvd., said point being 500' West of the intersection of the West Margin of Kimberly Ave., and the North margin of said Norquest Blvd., thence Northerly an distance of 400' to the South Margin of Rockwell Road, thence Westerly a distance of 50' thence southerly 398. 44' to a point on the north margin of said Norquest Blvd., thence Easterly a distance of 50' to the place of beginning.

Parcel #2 - Beginning at a point on the North Margin of Rockwell Road, said point being Westerly 500' from the intersection of the West Margin of Kimberly Avenue and the North margin of said Rockwell Road and thence Northerly a distance of 400' to the South margin of Radio Road; thence westerly a distance of 50' thence Southerly a distance of 400' to a point on the North margin of said Rockwell Road; thence Easterly 50' to the place of beginning.

Said Board of County Commissioners has fixed the 18th day of May, 1954, at 10 o'clock A. M., as the date when and Rutland Avenue as the place where said Board will view the proposed improvement, and has also fixed the 19th day of May,1954, at 10:30 o'clock A. M., at their office in the Court House of said County, in Youngstown, Ohio, as the time and place for the final hearing on said proposed improvement.

By Order of the Board of County Commissioners, Mahoning County, Ohio.

John C. Cox,
Clerk.

Jr. Vol. 42, Page No. 379

RESOLUTION - UPON VIEW OF PROPOSED IMPROVEMENT

Order to County Engineer

IN THE MATTER OF THE

VACATING

RUTLAND AVENUnue
Public Road.

Office of County Commissioners
Mahoning County, Ohio.

The Board of County Commissioners of Mahoning County, Ohio, met in special session on the 18th day of May, 1954, at the office of County Commissioners with the following members present:

Fred A. Wagner
Thomas J. Carney

Mr. Carney moved the adoption of the following Resolution:

WHEREAS, On the 18th day of May, 1954, the time heretofore fixed for view of the proposed improvement, we, the Board of County Commissioners having jurisdiction in said matter, went upon the line of said proposed improvement and made personal view of the proposed route and termini thereof and after full investigation and due consideration of all the facts and conditions pertaining thereto; therefore, be it

RESOLVED, That we do find and consider said improvement of sufficient public importance to instruct the County Engineer to make an accurate survey and plat of the same, and furnish an accurate and detailed description of the

proposed improvement describing the center line and right of way lines thereof.

Said County Engineer shall also furnish an accurate and detailed description of each tract of land which he believes will be necessary to be taken in the event the proposed improvement be made, together with the name of each owner.

Said County Engineer shall also, at the time of making such survey, set stakes at the termini of each right of way line and at all angles between such termini, and at sufficient other points on the right of way lines so that the bounds of the proposed improvement may be discernible to property owners and other interested persons; and be it further

RESOLVED, That the said County Engineer be and he is hereby directed to make a report in writing to this Board, on or before the 19th day of May, 1954, the date fixed for the final hearing, setting forth his opinion either for or against said proposed improvement, and the width to which said improvement shall be opened which shall not be less than thirty feet; said report shall be accompanied by said plat and detailed and accurate descriptions, and filed with the County Commissioners, and this cause is continued until said date.

Mr. Wagner seconded the Resolution and the roll being called upon its adoption the vote resulted as follows:

Mr. Wagner aye
Mr. Gilronan absent
Mr. Carney aye

Adopted the 18th day of May, 1954

John C. Cox
Clerk, Board of County Commissioners,
Mahoning County, Ohio.

Jr. Vol. 42, Page 280

REPORT OF COUNTY ENGINEER

County Engineer's Office,

IN THE MATTER OF THE

Vacating
Rutland Ave.
Public Road.

Mahoning County, Ohio.
May 22, 1954

To the Board of County Commissioners of Mahoning County, Ohio:
The undersigned in obedience to your order dated May 18,1954 proceeded on the 24th day of May, 1954, to make an accurate survey and plat of the Public Road proposed to be improved, and respectfully submits the following report:
In the opinion of the undersigned the proposed improvement should be vacated.
The width to which said improvement should be vacated 50' feet. An accurate survey and plat, and an accurate and detailed description of each tract of land which the undersigned County Engineer believes will be necessary to be taken in the event the proposed improvement be made, together with the name of each owner, accompany this report and are made a part hereof.
An accurate and detailed description of the proposed improvement describing therein the center line and right of way lines follows: Situated in Austintown Township, Maho.Co.State of Ohio and known as being a part of the East part of Tr.#7 of said Township,County and State and being further described as follows: Parcel No.1-Beginning at a point on the North margin of Norquest Blvd., said point being 500' west of the intersection of the West margin of Kimberly Ave.and the N.margin of said Norquest Bvd.,thence Northerly a distance of 400' to the South margin of Rockwell Rd., thence Westerly a distance of 50' thence southerly 398.44' to a point on the North margin of said Norquest Blvd., thence Easterly a distance of 50' to the place of beginning. Parcel #2 Beginning at a point on the N.margin of Rockwell Rd.,said point being Westerly 500' from the intersection of the West margin of Kimberly Ave., and the N.margin of said Rockwell Rd. and thence Northerly a distance of 400' to the S.margin of Radio Rd.,thence Westerly a distance of 50';thence Southerly a distance of 400' to a point on the North margin of said Rockwell Rd.,thence Easterly 50' to the place of beginning.

Thomas Romanick
Deputy County Engineer of Mahoning County, Ohio.

Jr. Vol. 42, Page 380-81

RESOLUTION-GRANTING PROPOSED IMPROVEMENT
ORDERING RECORD, ETC.

IN THE MATTER OF THE
VACATING
RUTLAND AVENUE (2parcels)
Public Rd.
Austintown Township

Office of County Commissioners,
Mahoning County, Ohio.

The Board of County Commissioners of Mahoning County, Ohio, met in special session on the 25th day of May, 1954, at the office of County Commissioners with the following members present:

Fred A. Wagner
Edw. J. Gilronan
Thomas J. Carney

John C. Cox
Clerk, Mahoning County, O

Adopted the 25th day of May, 1954.
Jr.Vol. 42, Page 381

Mr. Gilronan moved the adoption of the following Resolution:
WHEREAS, This day this matter came on to be heard on the report, survey, plat and detailed and accurate descriptions as filed by the County Engineer, and said report having been read in open session, the Board proceeded with the hearing of testimony bearing upon the necessity of the said improvement for the public convenience or welfare and offered either for or against going forward with the proposed improvementby interested persons; and
WHEREAS, Said Board has considered said report and all the testimony offered, and all the facts and conditions pertaining to said matter; therefore, be it
RESOLVED, That said Board of County Commissioners do find said improvement will serve the public convenience and welfare;

Mr. Carney seconded the Resolution and the roll being called upon its adoption the vote resulted as follows:

Mr. Wagner aye
Mr. Gilronan aye
Mr. Carney aye

ROBINSON ROAD

STREET

ROBINSON HEIGHTS PLAT

16 17 18 19 20 21 22 23 24 25 26 27 28 29 30 31 32 33 34 35 36 37 38 39 40

VACATED

GLENNY AVENUE

50'

HELEN C. LOFTUS

JOHN & MARY ROCCO

JOHN & BERTHA OLENICK

JOHN R. HODNICKY, JR

BRIDGE

KIMMEL AVENUE

SCALE 1" = 100'

VACATING A PART OF GLENNY AVENUE (25 FOOT PUBLIC STREET)

COITSVILLE TOWNSHIP

APPROVED MAY 25, 1954

379

PUBLIC ROAD PETITION

Youngstown, Ohio, March 5, 1954.

To the Honorable Board of County Commissioners of Mahoning County, Ohio:

The undersigned petitioners, freeholders of said County residing in the vicinity of the proposed improvement hereinafter described, respectfully represent that the public convenience and welfare require the Vacating of GLENNEY AVENUE a Public Road on the line hereinafter described, and make application to you to institute and order proper proceedings in the premises, for Vacating such road, the same not being a road on the State Highway System.

The following is the general route and termini of said road:

Beginning at a point on the east margin of Bridge Street in Coitsville Township, said point being the southwest corner of Lot No. 20 of Plat A Robinson Heights Plat as recorded in Vol. 22, Page 206 of the Mahoning County record of plats; thence easterly a distance of 1015.72 feet to the southeast corner of Lot No. 40 of the the Robinson Heights Plat C; thence southerly a distance of 25 feet; thence westerly a distance of 1015.72 feet to a point on the east margin of said Bridge Street; thence northerly a distance of 25 feet to the place of beginning. The area within these boundaries being known as Glenney Ave. a 25 foot public Street.

Louis Pope, Jr.
Sophie Pope
Casper M. Nehez
Mary T. Nehez
John DiPiero
Elmar DePiero
Mrs Margaret Kirlik
Mr. John Kirlik
John J. Sarozy, Jr.,
Anne A. Sarozy
Henry T. Christoff
Verni Christoff
Steve A. Fedor
Bertha A. Fedor
Nicholas Pope
Jeanette Pope

RESOLUTION-FIXING TIME AND PLACE OF VIEW AND OF FINAL HEARING AND NOTICE THEREOF ON PUBLIC ROAD PETITION

IN THE MATTER OF THE
VACATING

GLENNEY AVENUE-COINTSVILLE TWP.
Public Road.

Office of County Commissioners,
Mahoning County, Ohio.

Petitioned for by Louis Pope, Jr.

The Board of County Commissioners of Mahoning County, Ohio, met in regular session on the 26th day of April, 1954, at the office of County Commissioners with the following members present:

Fred A. Wagner
Edw. J. Gilronan
Thomas J. Carney

Mr. Carney moved the adoption of the following Resolution:

WHEREAS, A Petition signed by at least twelve freeholders of the County residing in the vicinity of the proposed improvement has been presented to this Board of County Commissioners requesting said Board to Vacate GLENNEY AVENUE a Public Road as described therein; therefore, be it

RESOLVED, That the 18th day of May, 1954, at 10:30 o'clock A. M., be fixed as the date when we will view the proposed improvement, on which date we will meet at Glenney Avenue and go over the line of said proposed improvement; and be it further

RESOLVED, That the 19th day of May, 1954, at 11:00 o'clock A. M., be fixed as the date for a final hearing thereof, which hearing will be at the office of the Board; and be it further

RESOLVED, That the Clerk of this Board be and he is hereby directed to give notice of the time and place for both such view and hearing by publication once a week for two consecutive weeks in the Youngstown Vindicator a newspaper published and having general circulation in the County, which said notice shall also state briefly the character of said proposed improvement.

Mr. Gilronan seconded the Resolution and the roll being called upon its adoption, the vote resulted as follows:

Mr. Wagner aye
Mr. Gilronan aye
Mr. Carney aye

Adopted the 26th day of April, 1954.

Clerk, Board of County Commissioner

NOTICE OF TIME AND PLACE OF VIEW AND OF FINAL HEARING
Vacating a PUBLIC ROAD

(BY PUBLICATION)

Notice is hereby given that there is before the Board of County Commissioners of Mahoning County, Ohio, the matter of vacating Glenney Avenue a Public Road on the line hereinafter described, known as the GLENNEY AVENUE, the general route and termini of which Road are as follows: Beginning at a point on the east margin Bridge Street in Coitsville Township, said point being the southwest cornmer of Lot No. 20 of Plat A Robinson Heights Plat as recorded in Vol. 22, Page 206 of the Mahoning County record of Plats; thence easterly a distance of 1015.72 feet to the southeast corner of Lot No.40 of the Robinson Heights Plat C; thence southerly a distance of 25 feet; thence westerly a distance of 1015.72 to a point on the east margin of said Bridge Street; thence northerly a distance of 25 feet to the place of beginning. The area within these boundaries being known as Glenney Ave. a 25 foot public street.

Said Board of County Commissioners has fixed the 18th day of May, 1954, at 10:30 o'clock A. M., as the date when and Glenney Avenue as the place where said Board will view the proposed improvement, and has also fixed the 19th day of May, 1954, at 11:00 o'clock A.M., at their office in the Court House of said County, in Youngstown, Ohio, as the time and place for the final hearing on said proposed improvement.

By Order of the Board of County Commissioners,

Mahoning County, Ohio.

John C. Cox, Clerk

Vol. 42 Page # 382

THE STATE OF OHIO)
Mahoning County)

PROOF OF PUBLICATION

Personally appeared before the undersigned authority, Roseann Eddy, of THE VINDICATOR PRINTING COMPANY, publishers of the Youngstown Vindicator and Telegram, a newspaper printed and of general circulation insaid County, and State, and being duly sworn, on her oath deposes and says that the notice hereto attached was published for 2 consecutive weeks and that insertions were as follows:

April 30, 1954, May 7, 1954, 1954.

Advertisement
Affidavit
TOTAL $ 21.56

Sworn to and subscribed before me this 7th day of May A. D. 1954.

Thomas P. Prosser Jr.
Notary Public

My Commission expires 10-19-54

RESOLUTION-UPON VIEW OF PROPOSED IMPROVEMENT
Order to County Engineer

IN THE MATTER OF THE
VACATING GLENNEY AVENUE
COITSVILLE TOWNSHIP
Public Road

Office of County Commissioners
Mahoning County, Ohio.

The Board of County Commissioners of Mahoning County, Ohio, met in special session on the 18th day of May, 1954, at the office of County Commissioners with the following members present:

Fred A. Wagner
Thomas J. Carney

Mr. Carney moved the adoption of the following Resolution:

WHEREAS, On the 18th day of May, 1954, the time heretofore fixed for view of the proposed improvement, we, the Board of County Commissioners having jurisdiction in said matter, went upon the line of said proposed improvement and made personal view of the proposed route and termini thereof, and after full investigation and due consideration of all the facts and conditions pertaining thereto; therefore, be it

RESOLVED, That we do find and consider said improvement of sufficient importance to instruct the County Engineer to make an accurate survey and plat of the same, and furnish an accurate and detailed description of the proposed improvement describing the center line and right of way lines thereof.

Said County Engineer shall also furnish an accurate and detailed description of each tract of land which he believes will be necessary to be taken in the event theproposed improvement be made, together with the name of each owner.

Said County Engineer shall also, at the time of making such survey, set stakes at the termini of each right of way line and at all angles between such termini, and at sufficient other points on the right of way lines so that the bounds of the proposed improvement may be discernible to property owners and other interested persons; and be it further

RESOLVED, That the said County Engineer be and he is hereby directed to make a report in writing to this Board, on or before the 19th day of May, 1954, the date fixed for the final hearing, setting forth his opinion either for or against said proposed improvement, and the width to which said improvement shall be opened, which shall not be less than thirty feet; said report shall be accompanied by said plat and detailed and accurate descriptions, and filed with the County Commissioners, and this cause is continued until said date.

Mr. Wagner seconded the Resolution and the roll being called upon its adoption, the vote resulted as follows:

Mr. Wagner	aye
Mr. Gilronan	absent
Mr. Carney	aye

Adopted the 18th day of May, 1954.

John C. Cox,
Clerk, Board of County Commissioners,
Mahoning County, Ohio.

Jr. Vol. 42, Page No. 383

REPORT OF COUNTY ENGINEER

IN THE MATTER OF THE
Vacating
GLENNEY AVENUE

Public Road.

County Engineer's Office,
Mahoning County, Ohio.
May 22, 1954

The Board of County Commissioners of Mahoning County, Ohio:

The undersigned in obedience to your order dated May 18, 1954, proceeded on the 24th day of May, 1954, to make an accurate survey and plat of the Public Road proposed to be improved, and respectfully submits the following report:

In the opinion of the undersigned the proposed improvement should be vacated.

The width to which said improvement should be vacated is 25 feet.

An accurate survey and plat, and an accurate and detailed description of each tract of land which the undersigned County Engineer believes will be necessary to be taken in the event the proposed improvement be made, together with the name of each owner, accompany this report and are made a part hereof.

An accurate and detailed description of the proposed improvement describing therein the center line and right of way lines follows:

Beginning at a point on the east margin of Bridge Street in Coitsville Township, said point being the southwest corner of Lot No. 20 of Plat A Robinson Heights Plat as recorded in Vol. 22, Page 206 of the Mahoning County record of Plats; thence easterly a distance of 1015.72 feet to the southeast corner of Lot No. 40 of the Robinson Heights Plat C; thence southerly a distance of 25 feet; thence westerly a distance of 1015.72 to a point on the east margin of said Bridge Street; thence northerly a distance of 25 feet to the place of beginning. The area within these boundaries being known as Glenney Ave. a 25 foot public Street.

Jr. Vol. 42 Page # 384

Thomas Romanick

Deputy County Engineer of Mahoning County, O.

RESOLUTION-GRANTING PROPOSED IMPROVEMENT
Ordering Record, Etc.

IN THE MATTER OF THE
VACATING
GLENNEY AVENUE
Public Road.
COITSVILLE TOWNSHIP

Office of County Commissioners,
Mahoning County, Ohio.

The Board of County Commissioners of Mahoning County, Ohio, met in special session on the 25th day of May, 1954, at the office of County Commissioners with the following members present:

Fred A. Wagner
Edw. J. Gilronan
Thomas J. Carney

Mr. Gilronan moved the adoption of the following Resolution:

WHEREAS, This day this matter came on to be heard on the report, survey, plat and detailed and accurate descriptions as filed by the County Engineer, and said report having been read in open session, the Board proceeded with the hearing of testimony bearing upon the necessity of the said improvement for the public convenience or welfare and offered either for or against going forward with the proposed improvement by interested persons; and

WHEREAS, Said Board has considered said report and all the testimony offered, and all the facts and conditions pertaining to said matter; therefore, be it

RESOLVED, That said Board of County Commissioners do find said improvement will serve the public convenience and welfare; and be it further

RESOLVED, That the County Engineer be and he is hereby directed to cause a record of the proceedings, including the survey and plat and accurate and detailed description of said proposed improvement, to be forthwith engered in the proper road records of said County; and be it further

Mr. Carney seconded the Resolution and the roll being called upon its adoption the vote resulted as follows:

Mr. Wagner	aye
Mr. Gilronan	aye
Mr. Carney	aye

Adopted the 25th day of May, 1954.

John C. Cox,
Clerk, Boar d of County Commissioners,
Mahoning County, Ohio.

Jr. Vol. 42, Page 384.

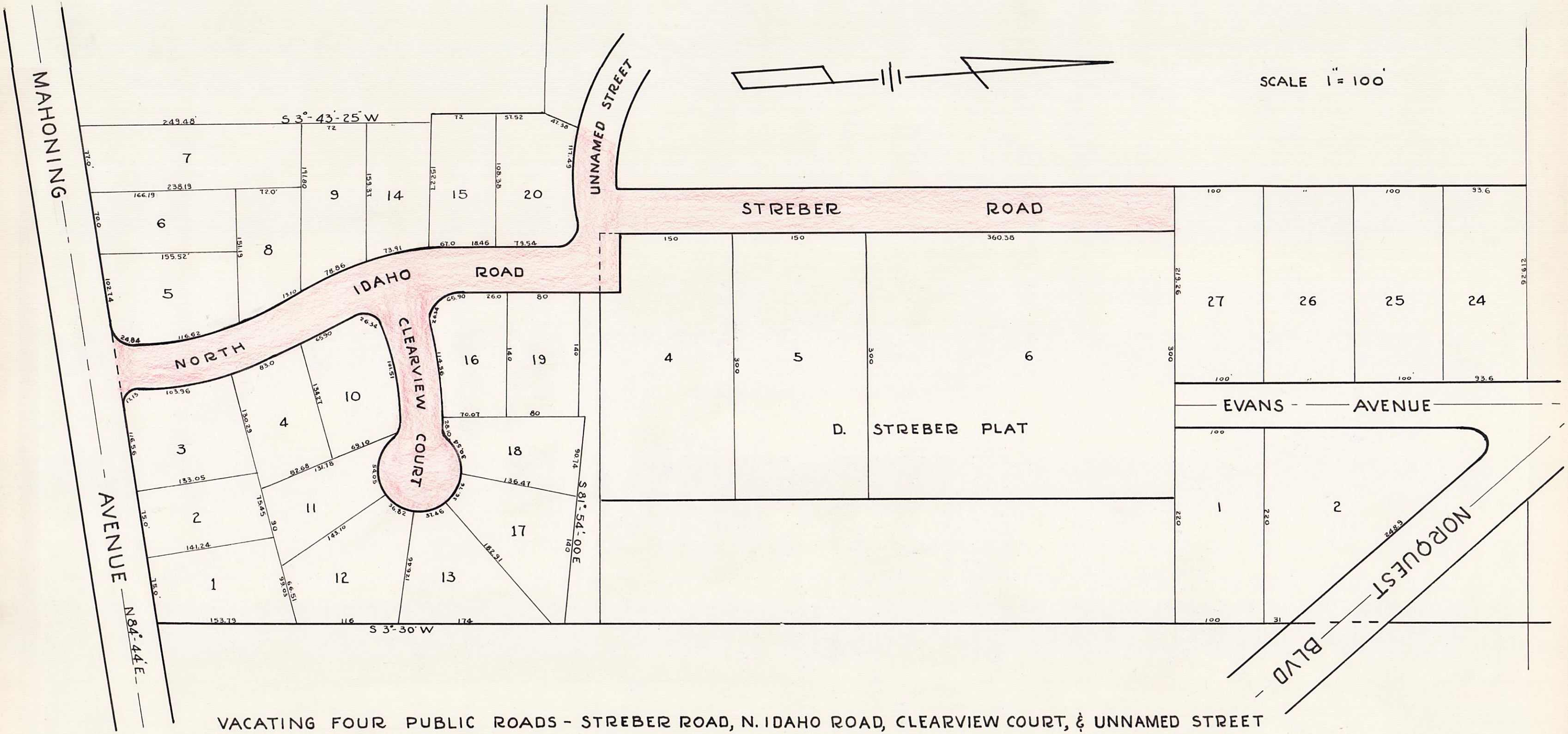

VACATING FOUR PUBLIC ROADS - STREBER ROAD, N. IDAHO ROAD, CLEARVIEW COURT, & UNNAMED STREET

AUSTINTOWN - TOWNSHIP

APPROVED MARCH 4, 1954

385

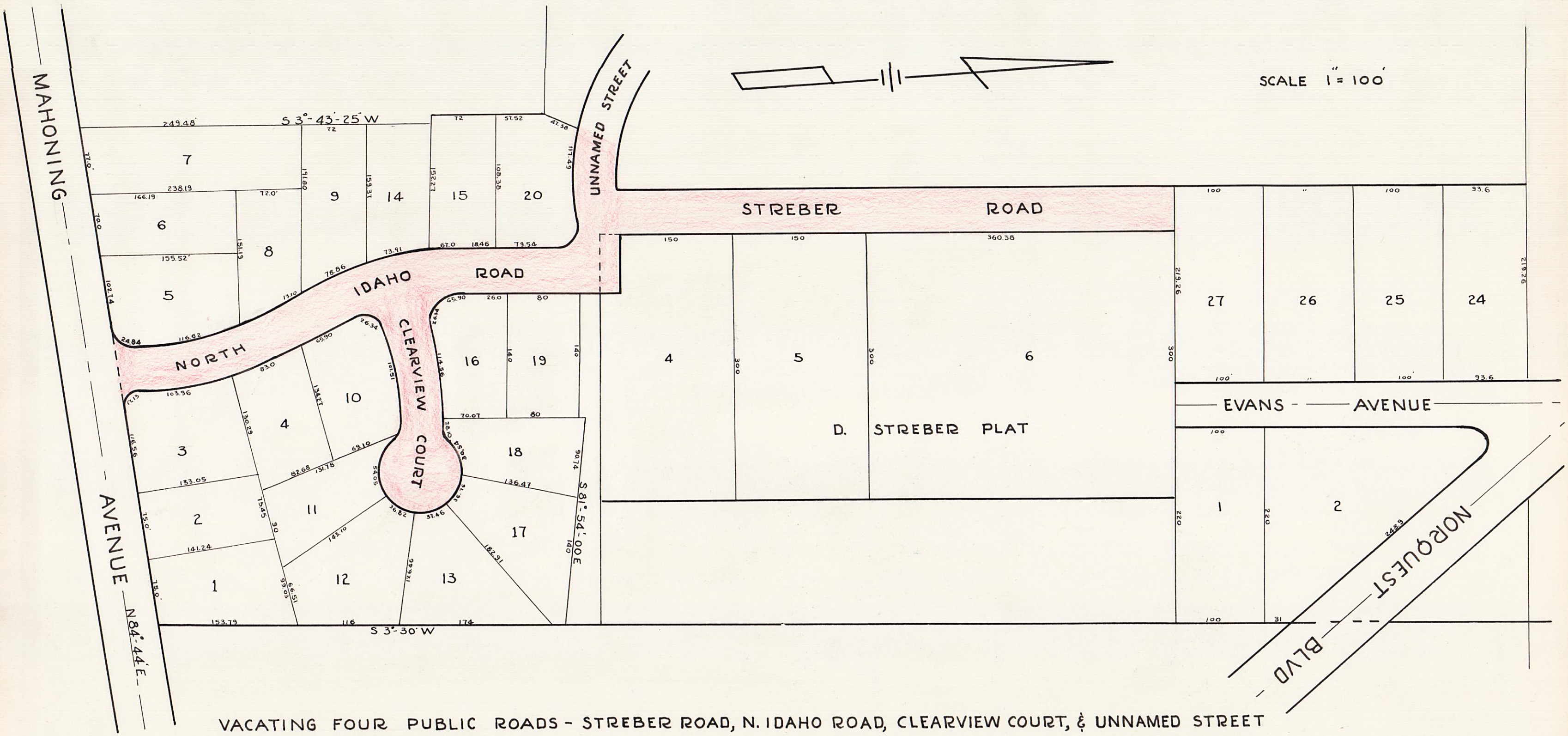

VACATING FOUR PUBLIC ROADS - STREBER ROAD, N. IDAHO ROAD, CLEARVIEW COURT, & UNNAMED STREET

AUSTINTOWN - TOWNSHIP

APPROVED MARCH 4, 1954

385

PUBLIC ROAD PETITION

MAHONING COUNTY, OHIO, January 4, 1954.

To the Honorable Board of County Commissioners of Mahoning County, Ohio:

The undersigned petitioners, freeholders of said County residing in the vicinity of the proposed improvement hereinafter described, respectfully represent that the public convenience and welfare require the vacating of Four Public Roads on the line hereinafter described, and make application to you to institute and order proper proceedings in the premises, for vacating such road, the same not being a road on the State Highway System.

The following is the general route and termini of said road:
Beginning at
Road No. 1. Situated in the County of Mahoning State of Ohio and being part of the Northeast corner of the west half of Great Lot number Ten (10); and known as Streber Road as shown by plat recorded in Volume 17 of Maps Page 23, Mahoning County Records, Said road is 660.38 feet in length, and 500feet in width. Road No. 2. Situated in the County of Mahoning State of Ohio and being part of the Northeast corner of west half of Great Lot number Ten)10): and known as North Idaho Rd., as shown by plat recorded in Volume 27 of Maps page 14 Mahoning County Records. Said road has a width of 50 feet, starting at Mahoning Ave., Extension and running into D. Streber Plat. Road No. 3. Situated in the County of Mahoning, State of Ohio and being part of the Northeast corner of west half of Great Lot Number Ten (10): and known as Clearview Court, as shown by plat recorded in Volume 27 of Maps page 14, Mahoning County Records. Said road has a width 50 and more feet, starting at North Idaho Rd., and being part of Austhaven Plat. Road No. 4. Situated in the same area as Road No. 1, 2, and 3, and being an unnamed Street, being located at the North line of Idaho Road and the South line of Streber Road, the length being approximately 120 feet.

PETITIONER'S NAMES	TAXING DISTRICT OF COUNTY IN WHICH PETITIONER OWNS REAL ESTATE
Esther A. Damore	Austintown Township
Ann Tomillo	"
Joseph Tomillo	"
Anthony Ferraro	"
Rose Gerchok	"
William Talrick	"
Ernest DeChellis	"
John Tabunish	"
John Boticki	"
Frank A. Mastro	"
Ann M. Mastro	"
Mary Jayne Damore	"
Ann Henik	"
John Henik	"
M. C. Hanush	"
Gloria Hanush	"
Ruth C. Foreman	"
Paul W. Foreman	"
Edward V. Timar	"
Betty Jane Timar	"

Jr. Vol. 42, Page No. 153.

RESOLUTION-FIXING TIME AND PLACE OF VIEW AND OF FINAL HEARING AND NOTICE THREOF ON PUBLIC ROAD PETITION

IN THE MATTER OF THE
Vacating Streber Rd. N. Idaho Rd., Clearview Court & Unnamed Street
PUBLIC ROAD
PETITIONED for by Esther A. Damore

Office of County Commissioners,
Mahoning County, Ohio.

The Board of County Commissioners of Mahoning County, Ohio, met in Regular session on the 25th day of January, 1954, at the office of County Commissioners with the following members present:

Mr. Wagner
Mr. Gilronan
Mr. Carney

Mr. Gilronan moved the adoption of the following Resolution:
WHEREAS, A Petition signed by at least twelve freeholders of the County residing in the vicinity of the proposed improvement has been presented to this Board of County Commissioners requesting said Board to vacate four Public Roas as described therein; therefore, be it

RESOLVED, That the 17th day of February, 1954, at 1:30 o'clock P. M., be fixed as the date for a final hearing thereof, which hearing will be at the office of the Board; and be it further

RESOLVED, That the Clerk of this Board be and he is hereby directed to give notice of the time and place for both such view and hearing by publication once a week for two consecutive weeks in the Youngstown Vindicator a newspaper published and having general circulation in the County, which said notice shall also state briefly the character of said proposed improvement.

Mr. Carney seconded the Resolution and the roll being called upon its adoption, the vote resulted as follows:

Mr. Wagner	aye
Mr. Gilronan	aye
Mr. Carney	aye

Adopted the 25th day of January, 1954.

John C. Cox
Clerk, Board of County Commissioners,
Mahoning County, Ohio.

Jr. Vol. 42, Page No. 153.

NOTICE OF TIME AND PLACE OF VIEW AND OF FINAL HEARING VACATING FOUR PUBLIC ROAD
(BY PUBLICATION)

Notice is hereby given that there is before the Board of County Commissioners of Mahoning County, Ohio, the matter of vacating a Public Road on the line hereinafter described, known as the Streber Rd., N. Idaho Rd., Clearview Court and Unnamed Street in Austintown Township, the general route and termini of which Road are as follows: ROAD NO. 1. Situated in the County of Mahoning State of Ohio and being part of the Northeast corner of the west half of Great Lot Number Ten (10) and known as Streber Road as shown by plat recorded in Volume 17 of Maps Page 23, Mahoning County Records. Said road is 660.38 feet in length and 50 feet in width. Road No. 2. Situated in the County of Mahoning State of Ohio and being part of the Northeast corner of west half of Great Lot Number Ten (10) and known as North Idaho Road, as shown by plat recorded in Volume 27 of Maps page 14, Mahoning County Records. Said road has a width of 50 feet, starting at Mahoning Avenue, Extension and running into D. Streber Plat. ROAD NO. 3 - Situated in the County of Mahoning, State of Ohio and being part of the Northeast corner of west half of Great Lot Number Ten (10) and known as Clearview Court, as shown by plat recorded in Volume 27 of Maps, page 14, Mahoning County Records. Said road has a width of 50 and more feet, starting at North Idaho Road, and being part of Austhavem Plat. ROAD NO. 4 - Situated in the County of Mahoning, State of Ohio and being part of the Northeast corner of west half of Great Lot Number Ten (10) and being an Unnamed Street, located at the North line of Idaho Road and the South line of Streber Road. The length being approximately 120 feet and 50 feet in width.

Said Board of County Commissioners has fixed the 17th day of February, 1954, at 10:30 o'clock A. M., as the date when and Streber Road, etc. as the place where said Board will view the proposed improvements and has also fixed the 17th day of February 1954, at 1:30 o'clock P. M., at their office in the Court House of said County, in Youngstown, Ohio, as the time and place for the final hearing on said proposed improvement.

By Order of the Board of County Commissioners,
Mahoning County, Ohio.

Clerk.

Jr. Vol. 42, Page No. 154

THE STATE OF OHIO
MAHONING COUNTY

PROOF OF PUBLICATION

Personally appeared before the undersigned authority, Roseann Eddy, of the Vindicator Printing Company, publishers of the Youngstown Vindicator and Telegram, a news paper printed and of general circulation said County, and State, and being duly sworn, on her oath deposes and says that the notice hereto attached was published for 2 consecutive weeks and that insertions were as follows
Feb. 1, 1954, Feb. 8, 1954, 1954.

TOTAL $ 35.28

Roseann Eddy

Sworn to and subscribed before me this 8th day of Feb. A.D. 1954.

Thomas P. Prosser Jr.

Notary Public

My Commission expires 10-19-54.

STREBER ROD

RESOLUTION-UPON VIEW OF PROPOSED IMPROVEMENT
Order to County Engineer.

IN THE MATTER OF THE
Vacating Streber Rd., N. Idaho Rd.,
Clearview Court and Unnamed Street
Public Road.

Office of County Commissioners
Mahoning County, Ohio.

The Board of County Commissioners of Mahoning County, Ohio, met in Special session on the 17th day of February, 1954, at the office of County Commissioners with the following members present:

Mr. Wagner
Mr. Gilronan
Mr. Carney

Mr. Gilronan moved the adoption of the following Resolution:

WHEREAS, On the 17th day of February, 1954, the time heretofore fixed for view of the proposed improvement, we, the Board of County Commissioners having jurisdiction in said matter, went upon the line of said proposed improvement and made personal view of the proposed route and termini thereof, and after full investigation and due consideration of all the facts and conditions pertaining thereto; therefore, be it

RESOLVED, That we do find and consider said improvement of sufficient public importance to instruct the County Engineer to make an accurate survey and plat of the same, and furnish an accurate and detailed description of the proposed improvement describing the center line and right of way lines thereof.

Said County Engineer shall also furnish an accurate and detailed description of each tract of land which he believes will be necessary to be taken in the event the proposed improvement be made, together with the name of each owner.

Said County Engineer shall also, at the time of making such survey, set stakes at the termini of each right of way line and allangles between such termini, and at sufficient other points on the right of way lines so that the bonds of the proposed improvement may be discernible to property owners and other interested persons; and be it further

RESOLVED, That the said County Engineer be and he is hereby directed to make a report in writing to this Board, on or before the 17th day of February, 1954, the date fixed for the final hearing, setting forth his opinion either for or against said proposed improvement, and the width to which said improvement shall be opened which shall not be less than thirty feet; said report shall be accompanied by said plat and detailed and accurate descriptions, and filed with the County Commissioners, and this cause is continued until said date.

Mr. Carney seconded the Resolution and the roll being called upon its adoption, the vote resulted as follows:

Mr. Wagner	aye
Mr. Gilronan	aye
Mr. Carney	aye

Adopted the 17th day of February, 1954.

John C. Cox,
Clerk, Board of County Commissioners,
Mahoning County, Ohio.

Jr. Vol. 42, Page No. 154-5

REPORT OF COUNTY ENGINEER.

IN THE MATTER OF THE
VACATING STREBER RD., N. IDAHO RD.,
CLEARVIEW COURT AND UNNAMED STREET
Public Road

County Engineer's Office,
Mahoning County, Ohio.
March 4, 1954.

To the Board of County Commissioners of Mahoning County, Ohio:

The undersigned in obedience to your order dated February 17, 1954,proceeded on the 17th day of February, 1954, to make an accurate survey and plat of the Public Road proposed to be improved, and respectfully submits the following report:

In the opinion of the undersigned the proposed vacation should be granted.

The width to which said improvement should be vacated 45' Radius-Cul-de-Sac is 50 feet.

An accurate survey and plat, and an accurate and detailed description of eachtract of land which the undersigned County Engineer believes will be necessary to be taken in the event the proposed improvement be made, together with the name of each owner, accompany this report and are made a part hereof.

An accurate and detailed description of the proposed improvement describing therein the center line and right of way lines follows:

STREBER ROAD:-
Situated in Great Lot 10 of Austintown Township, Mahoning County, Ohio, and known as Streber Road, and recorded in Volume 17, Page 23 of Mahoning County Record of Plats.
Beginning at a point on the centerline of Streber Road, which point is westerly 464.26 feet from the east line of Great Lot 10 of Austintown Township, and being also a point on the southerly property line of the C. E. Evans Estate Plat No. 1; thence southerly along the said centerline of Streber Road, a distance of 660.38 feet to a point on the north margin of an unnamed street (Future-Clearview Drive), the said street being 50 feet in width.
NORTH IDAHO ROAD:-
Situated in Great Lot 10 of Austintown Township, Mahoning County, Ohio, and known as North Idaho Road and recorded in Volume 27, page 14 of Mahoning County Record of Plats.
Beginning at a point on the north margin of Mahoning Avenue, which point is S. 84 deg.44' W and distant 291.86 feet from the southeast corner of lot No. 1 of the Austhaven Plat No. 1 as recorded in Volume 27, Page 14 of Mahoning County Records of Plats; thence along the centerline of said North Idaho Road and N.3 deg.30' E. a distance of 20.99 feet to a point on a curve; thence northerly alongthe arc of a curve having a radius of 373.20 feet a distance of 202.23 feet to a point; thence N. 26 deg. 30' E. a distance of 13.10 feet to a point on a curve; thence northerly along the arc of a curve having a radius of 373.20 feet a distance of 194.12 feet to a point; thence N. 3 deg.30' E. a distance of 148 feet to a point on the centerline of North Idaho Road and the north margin of an unnamed street (Future-Clearview Drive); the said North Idaho Road being 50 feet in width and this vacation shall include all turnouts at the intersection of North Idaho Road with Mahoning Ave., Clearview Court and the unnamed street (Future-Clearview Dr.) as shown in Volume 27, Page 14 of Mahoning County Record of Plats.

CLEARVIEW COURT:-
Situated in Great Lot 10 of Austintown Township, Mahoning County, Ohio, and known as Clearview Court and recorded in Volume 27, Page 14 of Mahoning County Record of Plats.
Beginning at a point on the east margin of North Idaho Road, said point being the centerline of Clearview Court; thence easterly along the centerline of a 50 foot street a distance of 108.03 feet to a point; thence easterly a distance of 55 feet to the center of a cul-de-sac having a radius of 45 feet, the said vacation to include the total area of the cul-de-sac and the turnouts at the mouth of the cul -de-sac and at the intersection of Clearview Court with North Idaho Road as shown in Volume 27, Page 14 of Mahoning County Record of Plats.

Unnamed Street (Future-Clearview Drive)
Situated in Great Lot 10 of Austintown Township, Mahoning County, Ohio, and known as an unnamed street (Future-Clearview Drive) and recorded in Volume 27, Page 14 of Mahoning County Record of Plats.
Beginning at a point on the west margin of North Idaho Road, which point is the centerline of an unnamed street (Futere-Clearvie w Drive); thence westerly along the centerline of a 50 feet street a distance of 125.5 feet to the west property line of the Austhaven Plat No. 1, the said vacation to include the turnouts at the intersection of North Idaho Road with the unnamed street (Future-Clearview Drive) as recorded in Volume 27, Page 14 of Mahoning County Record of Plats.

Thomas Romanick
Deputy County Engineer of Mahoning County, Ohio.

RESOLUTION-GRANTING PROPOSED IMPROVEMENT
Ordering Record, Etc.

IN THE MATTER OF THE
VACATING FOUR PUBLIC ROADS
Streber Road., N. Idaho Rd.,
Clearview Court and unnamed Street
Public Road.
Austintown Township

Office of County Commissioners,
Mahoning County, Ohio.

The Board of County Commissioners of Mahoning County, Ohio, met in special session on the 4th day of March, 1954, at the office of County Commissioners with the following members present:

Mr. Wagner
Mr. Gilronan
Mr. Carney

Mr. Carney moved the adoption of the following Resolution:
WHEREAS, This day this matter came on to be heard on the report, survey, plat and detailed and accurate descriptions as filed by the County Engineer, and said report having been read in open session, the Board proceeded with the hearing of testimony bearing upon the necessity of the said improvement for the public convenience or welfare and offered either for or against going forward with the proposed improvement by interested persons; and
WHEREAS, Said Board has considered said report and all the testimony offered, and all the facts and conditions pertaining to said matter; therefore, be it
RESOLVED, That said Board of County Commissioners do find said improvement will serve the public convenience and welfare; and be it further

Mr. Gilronan seconded the Resolution and the roll being called upon its adoption the vote resulted as follows:

Mr. Wagner aye
Mr. Gilronan aye
Mr. Carney aye

Adopted the 4th day of March, 1954.

John C. Cox,
Clerk, Board of County Commissioners,
Mahoning County, Ohio.

N-0°-43'-00"E

FIFTH STREET

EAST MANOR AVENUE

RITA DRIVE

411.36

N 88° 26' 30" W

R=25'

Δ=89°-30'-30"
T=170.00
R=172.35

Δ=90°-50'-30"
T=170.00
R=161.50

Δ 89°-09'-30"
T=150
R=152.25

Δ 90°-50'-30"
T=150
R=147.8

POWER LINE EASEMENT

GARFIELD STREET

SMITHFIELD ST

OMAR ST

HARVEY ST

VACATING A PART OF 4 PUBLIC STREETS; HARVEY & OMAR STREETS, E. MANOR AVE., RITA DR.

POLAND - TOWNSHIP

APPROVED FEBRUARY 11, 1954

SCALE 1" = 100'

391

PUBLIC ROAD PETITION

Youngstown, Ohio, 1953.

To the Honorable Board of County Commissioners of Mahoning County, Ohio:

The undersigned petitioners, freeholders of said County residing in the vicinity of the proposed improvement hereinafter described, respectfully represent that the public convenience and welfare require the vacating of a part of a Public Road on the line hereinafter described, and make application to you to institute and order proper proceedings in the premises, for vacating such road, the same not being a road on the State Highway System.

THE following is the general route and termini of said road:

Beginning at PARCEL NO. 1: - Vacation of a part of Harvey Street a 50 foot street, Great Lot 11, Poland Township: Being all of that part of Harvey Street located between the northerly line of Rita Drive and the westerly line of Garfield Street including the radius at each intersections as shown in Mahoning County Record of Plats Volume 33, Page 1.

PARCEL NO. 2:- Vacation of a part of Omar Street a 50 foot street, Great Lot 11, Poland Township: Being all of that part of Omar Street, located between the easterly line of the Power Line and the westerly line of Garfield Street including the radius at the intersections of Garfield Street as shown in Mahoning County Record of Plats, Volume 33, Page 1.

PARCEL NO. 3:- Vacation of a part of East Manor Ave a 50 foot street, Great Lot 11, Poland Township: Being all of that part of East Manor Ave. located between the southerly line of Rata Drive and the westerly line of the Power line including the radius at the intersections of Rita Drive, as shown in Mahoning County Record of Plats Volume 34, Page 27.

PARCEL NO. 4- Vacation of a part of Rita Drive a 60 foot street, Great Lot 11, Poland Township: Being all that part of Rita Drive, located between the easterly line of Fifth Street and the westerly line of the Power line and a line that is a distance of 330 feet south and parallel to the southerly line of Struthers City Limits including the radius at the intersections of Fifth Street, as shown in Mahoning County Record of Plats, Volume 34, Page 27.

Jr. Vol. 42, Page 100.

PETITIONERS' NAMES	TAXING DISTRICT OF COUNTY IN WHICH PETITIONER OWNS REAL ESTATE.
William G. Greenwood	203 Harvey St. Poland Twp.
Michael J. Durina	204 " "
Daniel V. Flesher	196 " "
Donal J. Walsh	228 " "
George J. Rider	229 " "
Robert G. Campbell	235 " "
Betty Karabin	210 Omar "
Glen Haessly	236 Harvey St. "
Gilbert M. Fadeley	196 Omar Ave. "
Daniel R. Cuzic	215 Harvey St. "
Ruth E. Linsenleighler	Pr.of Gr.L. 13 "
Carl P. Craver	195 Harvey St. "
Sam Johgrass	210 Harvey St. "
Lewis J. Owens	224 Omar St. "

RESOLUTION-FIXING TIME AND PLACE OF VIEW AND OF FINAL HEARING AND NOTICE THEREOF ON PUBLIC ROAD PETITION

IN THE MATTER OF THE
Vacating a part of Harvey St.,
Omar St., E. Manor Ave., & Rita Drive
PUBLIC ROAD.

Office of County Commissioners,
Mahoning County, Ohio.

Petitioned for by Wm. G. Greenwood

The Board of County Commissioners of Mahoning County, Ohio, met in Regular session on the 25th day of January, 1954, at the office of County Commissioners with the following members present:

Mr. Wagner
Mr. Gilronan
Mr. Carney

Mr. Carney moved the adoption of the following Resolution:

WHEREAS, A PETITION signed by at least twelve freeholders of the County residing in the vicinity of the proposed improvement has been presented to this Board of County Commissioners requesting said Board to vacate a part of a Public Road as described therein; therefore, be it

RESOLVED, That the 11th day of February, 1954, at 1 o'clock A. M., be fixed as the date when we will view the proposed improvement, on which date we will meet at Harvey Street, etc.and go over the line of said proposed improvements: and be it further

RESOLVED, That the 11th day of February, 1954, at 2 o'clock P. M., be fixed as the date for a final hearing thereof, which hearing will be at the office of the Board; and be it further

RESOLVED, That the Clerk of this Board be and he is hereby directed to give notice of the time and place for both such view and hearing by publication once a week or two consecutive weeks in the Youngstown Vindicator a newspaper published and having general circulation in the County, which said notice shall also state briefly the character of said proposed improvement.

Mr. Gilronan seconded the Resolution and the roll being called upon its adoption the vote resulted as follows:

Mr. Wagner aye
Mr. Gilronan aye
Mr. Carney aye

Adopted the 25th day of January, 1954.

John C. Cox,
Clerk, Board of County Commissioners

Jr. Vol. 42, Page 100-101

NOTICE OF TIME AND PLACE OF VIEW AND OF FINAL HEARING
VACATING A PART OF PUBLIC ROADS.
(BY PUBLICATION)

Notice is hereby given that there is before the Board of County Commissioners of Mahoning County, Ohio, the matter of vacating a part of Public Roads on the lines hereinafter described, known as the Harvey St., Omar St., E. Manor Ave., and Rita Drive, the general route and termini of which Roads are as follows: PARCEL NO. 1.- Vacation of a part of Harvey Street a 50 foot street, Great Lot 11, Poland Township; being all of that part of Harvey Street located between the northerly line of Rita Drive and the westerly line of Garfield Street including the radius at each intersections as shown in Mahoning County Record of Plats Volume 33, Page 1.

PARCEL NO. 2 - Vacation of a part of Omar Street a street of 50 feet, Great Lot 11, Poland Township: Being all of that part of Omar Street, located between the easterly line of the Power Line and the westerly line of Garfield Street including the radius at the intersections ofGarfield Street as shown in Mahoning County Record of Plats, Volume 33, Page 1.

PARCEL NO. 3 - Vacation of a part of East Manor Avenue a 50 foot street, Great Lot 11, Poland Township; Being all of that part of East Manor Ave. located between the southerly line of Rita Drive and the westerly line of the Power Line including the radius at the intersections of Rita Drive, as shown in Mahoning County Record at Plats Volume 34, Page 27.

PARCEL NO. 4- Vacation of a part of Rita Drive a 60 foot street, Great Lot 11, Poland Township: Being all of that part of Rita Drive, located between the easterly line of Fifth Street and the westery line of the Power line and a line that is a distance of 330 feet south and parallel to the southerly line of Struthers City Limits including the radius at the intersections of Fifth Street, as shown in Mahoning County Record of Plats, Volume 34, Page 27.

Said Board of County Commissioners has fixed the 11th day of February, 1954, at 11 o'clock A. M., as the date when and Harvey Street, etc., as the place where said Board will view the proposed improvement, and has also fixed the 11th day of February, 1954, at 2:00 o'clock P. M., at their office inthe Court House of said County, in Youngstown, Ohio, as the time and place for the final hearing on said proposed improvement.

By Order of the Board of County Commissioners,
Mahoning County, Ohio.
John C. Cox, Clerk.

Jr. Vol. 42, Page No. 101

THE STATE OF OHIO
MAHONING COUNTY

PROOF OF PUBLICATION

Personnaly appeared before the undersigned authority, Reseann Eddy, of THE YOUNGSTOWN VINDICATOR, Publishers of the Youngstown Vindicator and Telegram, a news-paper printed and of general circulation in said County, and State, and being duly sworn, on her oath deposes and says that the notice hereto attached was published for 2 consecutive weeks and that insertions were as follows:

Total $36.26

Roseann Eddy

Sworn to and subscribed before me this 5th day of Feb. A.D. 1954.

Thomas P. Prosser Jr.
Notary Public

My Commission expires 10-19-54.

RESOLUTION-UPON VIEW OF PROPOSED IMPROVEMENT
ORDER TO COUNTY ENGINEER

IN THE MATTER OF THE
VACATING A PART OF HARVEY ST.
OMAR ST. E. MANOR AVE., &
RITA DR.

Office of County Commissioners
Mahoning County, Ohio.

Public Road.

The Board of County Commissioners of Mahoning County, Ohio, met in Special session on the 11th day of February, 1954, at the office of County Commissioners with the following members present:

Mr. Wagner
Mr. Carney
Mr. Gilronan

Mr. Gilronan moved the adoption of the following Resolution:
WHEREAS, On the 11th day of February, 1954, the time heretofore fixed for view of the proposed improvement, we, the Board of County Commissioners having jurisdiction in said matter, went upon the line of said proposed improvement and made personal view of the proposed route and termini thereof, and after full investigation and due consideration of all the facts and conditions pertaining thereto; therefore, be it

RESOLVED, That we do find and consider said improvement of sufficient public importance to instruct the County Engineer to make an accurate survey and plat of the same and furnish an accurate and detailed description of the proposed improvement describing the center line and right of way lines thereof.

Said County Engineer shall also furnish an accurate and detailed description of each tract of land which he believes will be necessary to taken in the event the proposed improvement be made, together with the name of each owner.

Said County Engineer shall also, at the time of making such survey, set stakes at the termini of each right of way line and at all angles between such termini, and at sufficient other points on the right of way lines so that the bounds of the proposed improvement may be discernible to property owners and other interested persons; and be further
RESOLVED, That the said County Engineer be and he is hereby directed to make report in writing to this Board, on or before the 11th day of February, 1954, the date fixed for the final hearing, setting forth his opinion either for or against said proposed improvement, and the width to which said improvement shall be opened, which shall not be less than thirty feet; said report shall be accompanied by said plat and detailed and accurate descriptions, and filed with the County Commissioners, and this cause is continued until said date.

Mr. Carney seconded the Resolution and the roll being called upon its adoption, the vote resulted as follows:

Mr. Carney seconded the Resolution and roll being called upon its adoption, the vote resulted as follows:

Mr. Wagner aye
Mr. Gilronan aye
Mr. Carney aye

Adopted the 11th day of February, 1954.

John C. Cox,
Clerk, Board of County Commissioners,
Mahoning County, Ohio.

REPORT OF COUNTY ENGINEER

IN THE MATTER OF THE
Vacating a part of Harvey St.
Omar St. E. Manor Ave. & Rita Drive

County Engineer's Office
February 11, 1954.

Public Road

To the Board of County Commissioners of Mahoning County, Ohio:
The undersigned in obedience to your order dated Feb. 11, 1954, proceeded on the 11th day of February, 1954, to make an accurate survey and plat of the Public Road proposed to be improved, and respectfully submits the following report.

In the opinion of the undersigned the proposed improvement should be granted.

The width to which said improvement should be vacated is 50-50-50-60 feet.

An accurate survey and plat, and an accurate and detailed description of each tract of land which the undersigned County Engineer believes will be necessary to be taken in the event the proposed improvement be made, together with the name of each owner, accompany this report and are made a part hereof.

An accurate and detailed description of the proposed improvement describing therein the center line and right of way lines follows:

Vacation of a part of Harvey St:

Beginning at a point on the north margin of Rita Drive; thence along the arc of a curve having a radius of 147.8 feet and a deflection angle of 90 deg.50½" to the right, a distance of 230 feet to a point; thence easterly to the west margin of Garfield St. and being 50 feet in width and including the radius at each intersection as shown in Mahoning County Record of Plats, Vol. 33, Page 1.

Vacation of a part of Omar St:-

Beginning at a point on the westerly margin of Garfield St; thence westerly to a point on the east margin of the Power Line easement and being 50 feet in width and including the radius at the intersections of Garfield Street as shown in Mahoning County Record of Plats Vol. 33, Page 1.

Vacation of part of E. Manor Ave:-

Beginning at a point on the southerly margin of Rita Drive; thence southwesterly to the westerly margin of the Power Line easement and being 50 feet in width and including the radius at the intersection of Rita Drive as shown in Mahoning County Record of Plats, Volume 34, Page 27.

Vacation of part of Rita Drive:-

Beginning at a point on the west margin of Fifth Street; thence easterly a distance of 211.36 feet to a point; thence northeasterly along the arc of a curve having a radius of 172.53' and a deflection angle of 89 deg. 09½' to the left a distance of 235 feet to a point thence northerly a distance of 295.22 feet to a point; thence northwesterly along the arc of a curve having a radius of2.25 feet and a deflection angle of 89 deg.09½' to the left, a distance of 233 feet to a point on the center line of Rita Drive, and being 60 feet in width and including the radius at the intersections of Fifth St., as shown in Mahoning County Record of Plats, Volume 34, Page 27.

Thomas Romanick
Deputy County Engineer of Mahoning County, Ohio.

RESOLUTION-GRANTING PROPOSED IMPROVEMENT
Ordering Record, Etc.

IN THE MATTER OF THE
Vacating a part of Harvey St.,

Office of County Commissioners,
Mahoning County, Ohio.

Omar St., E. Manor Ave., & Rita Dr.
Public Road.

The Board of County Commissioners of Mahoning County, Ohio, met in special session on the 11th day of February, 1954, at the office of County Commissioners with the following members present:

Mr. Wagner
Mr. Gilronan
Mr. Carney

Mr. Carney moved the adoption of the following Resolution:

WHEREAS, This day this matter came on to be heard on the report, survey, plat port having been read in open session, the Board proceeded with the hearing of testimony bearing upon the necessity of the said improvement for the public convenience or welfare and offered either for or against going forward with the proposed improvement by interested persons; and

WHEREAS, Said Board has considered said report and all the testimony offered, and all the facts and conditions pertaining to said matter; therefore, be it

RESOLVED, That said Board of County Commissioners do find said improvement will serve the public convenience and welfare: and be it further

RESOLVED, That said improvement as set forth and defined in said report, survey, plat and detailed and accurate descriptions as filed by the County Engineer be and the same is hereby granted and said road is hereby ordered vacated as follows: Harvey - 50' - Omar - 50' - Manor Ave. - 50' - Rita Dr. 60' feet in width; and be further

RESOLVED, That the County Engineer be and he is hereby directed to cause a record of the proceedings, including the survey and plat and accurate and detailed description of said proposed improvement, to be forthwith entered in the proper road records of said County; and be it further

Mr. Gilronan seconded the Resolution and the roll being called upon its adoption the vote resulted as follows:

Mr. Wagner aye
Mr. Gilronan aye
Mr. Carney aye

Adopted the 11th day of February, 1954.

John C. Cox
Clerk, Board of County Commissioners,
Mahoning County, Ohio.

Jr. Vol. 42, Page No. 103-4

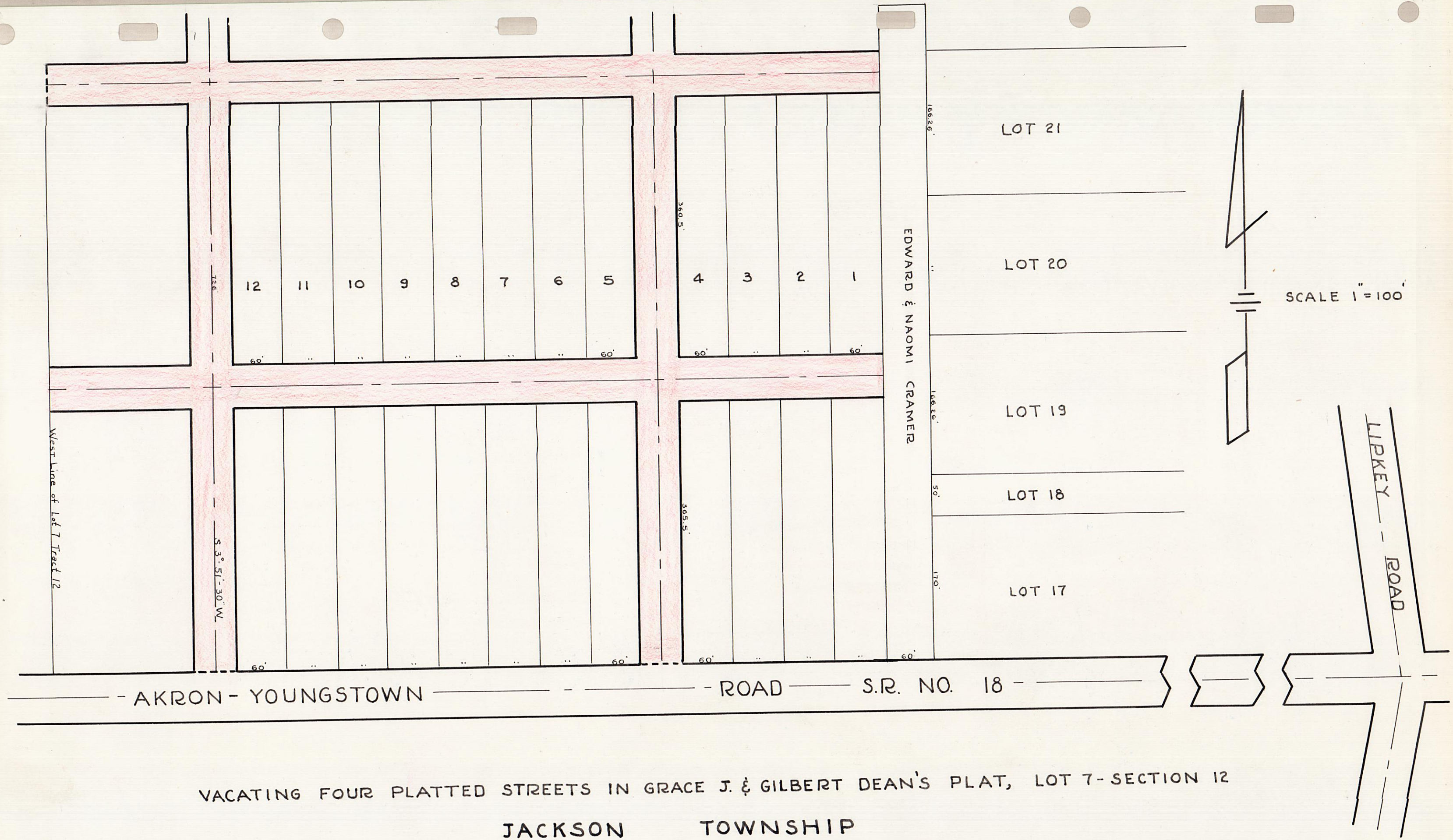

VACATING FOUR PLATTED STREETS IN GRACE J. & GILBERT DEAN'S PLAT, LOT 7 - SECTION 12

JACKSON TOWNSHIP

APPROVED MARCH 4, 1954

(Indexed under Unnamed Streets)

3967

PUBLIC ROAD PETITION

Youngstown, Ohio, January, 1954.

To the Honorable Board of County Commissioners of Mahoning County, Ohio:

The undersigned petitioners, freeholders of said County residing in the vicinity of the proposed improvement hereinafter described, respectfully represent that the public convenience and welfare require the vacating of four Public Roads on the line hereinafter described, and make application to you to institute and order proper proceedings in the premises for vacating such roads, the same not being roads on the State Highway System.

The following is the general route and termini of said road:

To vacate all of four (4) platted streets in the Grace Jones Dean and Gilbert Dean's Plat in Lot 7 of Section 12, Jackson Township as shown in Mahoning County Record of Plats, Volume 22, Page 193.

PETITIONERS' NAMES	TAXING DISTRICT OF COUNTY IN WHICH PETITIONER OWNS REAL ESTATE
Raymond Shook	Jackson Township
Donald C. Shook	"
Lottie Hitchcock	"
Herman Grove	"
Louis Grove	"
Inga S. Worley	"
Edna Shaffer	"
Alexander A. Diglaw	"
Edith Crasner	"
Ruth Oblinger	"
Clarance A. Shook	North Jackson, Ohio
Florence M. Kepne	Jackson Township
John E. Rayburn	North Jackson, Ohio.
Opal Jones	

Jr. Vol. 42, Page No. 157

RESOLUTION-FIXING TIME AND PLACE OF VIEW AND OF FINAL HEARING AND NOTICE THEREOF ON PUBLIC ROAD PETITION.

IN THE MATTER OF THE
Vacating all of four platted Streets
Jackson Township
PUBLIC ROAD.
Petitioned for by Raymond Shook

Office of County Commissioners,
Mahoning County, Ohio.

The Board of County Commissioners of Mahoning County, Ohio, met in regular session on the 15th day of February, 1954, at the office of Board of County Commissioners with the following members present:

Mr. Wagner
Mr. Gilronan
Mr. Carney

Mr. Gilronan moved the adoption of the following Resolution:
WHEREAS, A Petition signed by at least twelve freeholders of the County residing in the vicinity of the proposed improvement has been presented to this Board of County Commissioners requesting said Board to vacate all of four platted streets Public Roads as described therein; therefore, be it
RESOLVED, That the 3rd day of March, 1954, at 1:30 o'clock P. M., be fixed as the date when we will view the proposed improvement, on which date we will meet at Grace J. Dean and Gilbert Dean's Plat-Lot 7 Sec. 12 and go over the line of said proposed improvement; and be it further
RESOLVED, That the 4th day of March, 1954, at 10 o'clock A. M., be fixed as the date for a final hearing thereof, which hearing will be at the office of the Boad; and be it further
RESOLVED, That the Clerk of this Board be and he is hereby directed to give notice of the time and place for both such view and hearing by publication once a week for two consecutive weeks in the Youngstown Vindicator a newspaper published and having general circulation in the County which said notice shall also state briefly the character of said proposed improvement.

Mr. Carney seconded the Resolution and the roll being called upon its adoption, the vote resulted as follows:

Mr. Wagner	aye
Mr. Gilronan	aye
Mr. Carney	aye

Adopted the 15th day of February, 1954.

John C. Cox
Clerk, Board of County Commissioners,
Mahoning County, Ohio.

Jr. Vol. 42, Page 157-8

NOTICE OF TIME AND PLACE OF VIEW AND OF FINAL HEARING
Vacating Four Public Roads
(By Publication)

Notice is hereby giv en that there is before the Board of County Commissioners

of Mahoning County, Ohio, the matter of vacating four platted streets on the line hereinafter described, known as the Grace Jones Dean and Gilbert Dean's Plat Road, the general route and termini of which Road are as follows: To vacate all of four (4) platted streets in the Grace Jones Dean and Gilbert Dean's Plat in Lot 7 of Section 12, Jackson Township as shown in Mahoning County Record of Plats Volume 22, Page 193.

Said Board of County Commissioners has fixed the 3rd day of March, 1954, at 1:30 o'clock P. M., as the date when and Dean Plat as the place where said Board will view the proposed improvement, and has also fixed the 4th day of March, 1954, at 10 o'clock A.M., at their office in the Court House of said County, in Youngstown, Ohio, as the time and place for the final hearing on said proposed improvement

By Order of the Board of County Commissioners
Mahoning County, Ohio
John C. Cox, Clerk.

Jr. Vol. 42, Page 158.

PROOF OF PUBLICATION

THE STATE OF OHIO
MAHONING COUNTY

Personally appeared before the undersigned authority, Roseann Eddy, of the Vindicator Printing Company, publishers of the Youngstown Vindicator and Telegram, a newspaper printed and of general circulation in said County, and State, and being duly sworn on her oath deposes and says that the notice hereto attached was published for 2 consecutive weeks and that insertions were as follows.

Feb. 19, 1954, Feb. 26, 1954

Total $15.68

Roseann Eddy

Sworn to and subscribed before me this 26th day of Feb. A.D. 1954.

Thomas P. Prosser Jr.,
Notary Public

My Commission expires 10-19-54

RESOLUTION-UPON VIEW OF PROPOSED IMPROVEMENT
Order to County Engineer

IN THE MATTER OF THE
Vacating Four Platted Streets
in Jackson Township
Public Road.

Office of County Commissioners
Mahoning County, Ohio.

The Board of County Commissioners of Mahoning County, Ohio, met in special session on the 4th day of March, 1954, at the officeof County Commissioners with the following members present:

Mr. Wagner
Mr. Gilronan
Mr. Carney

Mr. Gilronan moved the adoption of the following Resolution:

WHEREAS, On the 3rd day of March, 1954, the time heretofore fixed for view of the proposed improvement, we, the Board of County Commissioners having jurisdiction in said matter, went upon the line of said proposed improvement and made personal view of the proposed route and termini thereof, and after full investigation and due consideration of all the facts and conditions pertaining thereto; therefore, be it

RESOLVED, That we do find and consider said improvement of sufficient public importance to instruct the County Engineer to make an accurate survey and plat of the same, and furnish an accurate and detailed description of the proposed improvement describing the center line and right of way lines thereof.

Said County Engineer shall also furnish an accurate and detailed description of each tract of land which he believes will be necessary to be taken in the event the proposed improvement be made, together with the name of each owner.

Said County Engineer shall also, at the time of making such survey, set stakes at the termini of each right of way line and at all angles between such termini, and at sufficient other points on the right of way lines so that the bounds of the proposed improvement may be discernible to property owners and other interested persons; and be it further

RESOLVED, That the said County Engineer be and he is hereby directed to make a report in writing to this Board, on or before the 4th day of March, 1954, the date fixed for the final hearing, setting forth his opinion either for or against said proposed improvement, and the width to which said improvement shall be opened, which shall not be less than thirty feet; said report shall be accompanied by said plat and detailed and accurate descriptions, and filed with the County Commissioners, and this cause is continued until said date.

Mr. Carney seconded the Resolution and the roll being called upon its adoption, the vote resulted as follows:

Mr. Wagner aye
Mr. Gilronan aye
Mr. Carney aye

Adopted the 4th day of March, 1954.

John C. Cox,
Clerk, Board of County Commissioners.
Mahoning County, Ohio.

Jr. Vol. 42, Page 158-9

REPORT OF COUNTY ENGINEER

IN THE MATTER OF THE
Vacating four platted streets
in Jackson Township
PUBLIC ROAD.

County Engineer's Office,
Mahoning County, Ohio.
March 4, 1954.

To the Board of County Commissioners of Mahoning County, Ohio:

The undersigned in obedience to your order dated March 4, 1954, proceeded on the 4th day of March, 1954, to make an accurate survey and plat of the Public Road proposed to be improved, and respectfully submits the following report:

In the opinion of the undersigned the proposed vacations should be granted.

The width to which said improvement should be vacated is 50 feet.

An accurate survey and plat, and an accurate and detailed description of each tract of land which the undersigned County Engineer believes will be necessary to be taken in the event the proposed improvement be made, together with the name of each owner, accompany this report and are made a part hereof.

An accurate and detailed description of the proposed improvement describing therein the center line and right of way lines follows:

Platted streets in Grace Jones Dean and Gilbert Dean's Plat situated in Lot No. 7 of Section 12, Jackson Township, and shown in Mahoning County Record of Plats Vol.22, Page 193.

1. Unnamed Street:
Beginning at a point on the north margin of the Youngstown Jackson State Highway (Route 18) which point is 240 feet and N. 85 deg.35' W. of the East property line of the Grace Jones Dean and Gilbert Dean Plat; thence N. 3 deg.51½' E. along the east margin of said unnamed street a distance of 721 feet to a point on the North margin of the above said plat; thence N. 85 deg. 35'W along the north margin of above said plat, a distance of 50 feet to a point; thence S. 3 deg. 51½' W. along the west margin of said unnamed street a distance of 721 feet to a point on the north margin of the Youngstown Jackson State Highway (Route 18); thence S. 85 deg.35' E. along the north margin of said Youngstown-Jackson State Highway, a distance of 50 feet to the point of beginning.

2. Unnamed Street:
Beginning at a point on the north margin of the Youngstown Jackson State Highway (Route 18) which point is 830 feet and N. 85 deg. 35' W. of the East property line of the Grace Jones Dean and Gilbert Dean Plat; thence N. 3 deg. 51½' E. along the East margin of said unnamed street a distance of 721 feet to a point on the north margin of the above said plat; thence N. 85 deg. 35' W. along the north margin of above said plat a distance of 50 feet to a point; thence S. 3 deg. 51½'W along the west margin of said unnamed street a distance of 721 feet to a point on the north margin of the Youngstown Jackson State Highway (Route 18); thence S. 85deg. 35' E. along the north margin of said Youngstown Jackson State Highway, a distance of 50 feet to the point of beginning.

3. Unnamed Street:
Beginning at a point on the east property line, of the Grace Jones Dean and Gilbert Dean Plat, which point is N. 3 deg. 51½' E. a distance of 310.5 feet from the North margin of the Youngstown-Jackson State Highway (Route 18) thence N. 85 deg.35' W. a distance of 770 feet along the south margin of said unnamed street to a point on the East margin of another unnamed street in the above said plat; thence N. 3 deg. 51½' E. a distance of 50 feet to a point; thence S. 85 deg. 35' E. along the north margin of the unnamed street a distance of 770 feet to the east property line of the said Grace Jones Dean and Gilbert Dean Plat; thence S. 3 deg. 51½' W. along the east property line of the said Plat a distance of 50 feet to the point of beginning.

4. Unnamed Street:
Beginning at a point on the east property line of the Grace Jones Dean and Gilbert Dean Plat, which point is N. 3 deg.51½' E. a distance of 671 feet from the north margin of the Youngstown-Jackson State Highway (Route 18); thence N. 85 deg. 35' W. a distance of 770 feet along the south margin of said unnamed street to a point on the east margin of another unnamed street in the above said plat; thence N.3 deg. 51½' E. a distance of 50 feet to a point; thence S. 85 deg. 35' E. along the north margin of the unnamed street a distance of 770 feet to the east property line of the said Grace Jones Dean and Gilbert Dean Plat; thence S. 3 deg. 51½' W. along the east property line of the said Plat and a distance of 50 feet to the point of beginning.

Thomas Romanick
Deputy County Engineer of Mahoning County, O.

Jr. Vol. 42, Page 159-60

RESOLUTION-GRANTING PROPOSED IMPROVEMENT
ORDERING RECORD, ETC.

IN THE MATTER OF THE
Vacating all of four platted
streets in Jackson Township
Public Road.

Office of County Commissioners,
Mahoning County, Ohio.

The Board of County Commissioners of Mahoning County, Ohio, met in special session on the 3rd day of March, 1954, at the office of County Commissioners with the following members present:

Mr. Wagner
Mr. Gilronan
Mr. Carney

Mr. Gilronan moved the adoption of the following Resolution:

WHEREAS, This day this matter came on to be heard on the report, survey, plat and detailed and accurate descriptions as filed by the County Engineer, and said report having been read in open session, the Board proceeded with the hearing of testimony bearing upon the necessity of the said improvement for the public convenience or welfare and offered either for or against going forward with the proposed improvement by interested persons; and

WHEREAS, Said Board has considered said report and all the testimony offered and all the facts and conditions pertaining to said matter; therefore be it

RESOLVED, That said Board of County Commissioners do find said improvement will serve the public convenience and welfare; and be further

RESOLVED, That the County Engineer be and he is hereby directed to cause a record of the proceedings, including the survey and plat and accurate and detailed description of said proposed improvement, to be forthwith entered in the proper road records of said County; and be it further

Mr. Carney seconded the Resolution and the roll being called upon its adoption the vote resulted as follows:

Mr. Wagner aye
Mr. Gilronan aye
Mr. Carney aye

Adopted the 4th day of March, 1954.

John C. Cox,
Clerk, Board of County Commissioners,
Mahoning County, Ohio.

THELMA CITY ALLOTMENT

1 2 3 4 5 6 7 8 9 10

11 12 13 14 15 16 17 18 19 20

21 22 23 24 25 26 27 28 29 30

31 32 33 34

8'

230'

120'

120'

160'

130'

40'

40'

41' 41' 42'

108 107 106

42' 40'

105 104 103 102 101 100 99 98 97 96 95 94 93 92 91 90 89

MAHONING PARK PLAT

MATCH LINE

35 36 37 38 39 40

41 42 43 44 45 46 47 48 49

50 51 52 53 54 55 56 57 58 59

8'

230'

80'

120'

210'

40' 80' 40' 80' 40' 80'

MATCH LINE

88 87 86 85 84 83 82 81 80 79 78 77 76

12'

41 41 45.6

3 2 1

4

123.2'

12.5'

49'

140 139 138 137 136 135

16'

140'

113

114

115

116

39'

44'

42'

42'

SCALE 1" = 100'

VACATING AN 8 FOOT PUBLIC RIGHT OF WAY IN THE THELMA CITY ALLOTMENT

SMITH TOWNSHIP

APPROVED MARCH 16, 1954

(Indexed under Thelma City Allot.)

403

PUBLIC ROAD PETITION

Youngstown, Ohio, January 18, 1954.

To the Honorable Board of County Commissioners of Mahoning County, Ohio:

The undersigned petitioners, freeholders of said County residing in the vicinity of the proposed improvement hereinafter described, respectfully represent that the public convenience and welfare require the vacating of an 8' public right-of-way a Public Road on the line hereinafter described, and make application to you to institute and order proper proceedings in the premises, for vacating such road, the same not being a road on the State Highway System.

The following is the general route and termini of said Road:

Beginning at Westerly margin of the Bandy Road and its intersection with the Thelma City Allotment, thence westerly to the westerly end of the Thelma City Plat.

PETITIONERS' NAMES	TAXING DISTRICT OF COUNTY IN WHICH PETITIONER OWNS REAL ESTATE
John and Assunta Blendenbacher	/Smith Township
Lonnie E. and E. M. Craven	"
E. M. Thomas	"
Seales Ray and Lottie	"
Richard & Frances Sexauer	"
Clifford and W. Eckhart	"
Gilbert and Rose Laquet	"
Carmen & Thelma Brienza	"
Harry B. & Alta E. McCann	"
R. D. Williams	"
Earl J. Hardy	"
Fred and Frances Blendenbacher	"
Max & Mary Ruebe	"
John W. & Emma L. Thomas	"
Raymond E. Miller	"
Frank H. Buehler	"
Calvin C. Martin	Sebring, Ohio.
C. J. Watson	"
	Smith Township

Jr. Vol. 42, Page 205

RESOLUTION-FIXING TIME AND PLACE OF VIEW AND OF FINAL HEARING AND NOTICE THEREOF ON PUBLIC ROAD PETITION

IN THE MATTER OF THE
Vacating an 8' public
right-of-way

PUBLIC ROAD.
Petitioned for by John Blendenbacher

Office of County Commissioners,
Mahoning County, Ohio.

The Board of County Commissioners of Mahoning County, Ohio, met in regular session on the 15th day of February, 1954, at the office of County Commissioners with the following members present:

Mr. Wagner
Mr. Gilronan
Mr. Carney

Mr. Carney moved the adoption of the following Resolution:

WHEREAS, A Petition signed by at least twelve freeholders of of the County residing in the vicinity of the proposed improvement has been presented to this Board of County Commissioners requesting said Board to vacate an 8 foot public right-of-way a Public Road as described therein; therefore, be it

RESOLVED, That the 12th day of March, 1954, at 10 o'clock A. M., be fixed as the date when we will view the proposed improvement on which date we will meet at the 8' right-of-way, and go over the line of said proposed improvement; and be it further

RESOLVED, That the 16th day of March, 1954, at 2 o'clock P. M., be fixed as the date for a final hearing thereof, which hearing will be at the office of the Board; and be it further

RESOLVED, That the Clerk of this Board be and he is hereby directed to give notice of the time and place for both such view and hearing by publication once a week for two consecutive weeks in the Youngstown Vindicator a newspaper published and having general circulation in the County, which said notice shall also state briefly the character of said proposed improvement.

Mr. Gilronan seconded the Resolution and the roll being called upon its adoption the vote resulted as follows:

Mr. Wagner aye
Mr. Gilronan aye
Mr.Carney aye

Adopted the 15th day of February, 1954.
Journal 42, Page 205, 206

Clerk, Board of County Commissioners,
Mahoning County, Ohio.

NOTICE OF TIME AND PLACE OF VIEW AND OF FINAL HEARING
Vacating an 8' Right-of-way
(By Publication)

Notice is hereby given that there is before the Board of County Commissioners of Mahoning County, Ohio, the matter of vacating an 8' public right-of-way on the line hereinafter described, known as the an 8 foot public right-of-way the general route and termini of which Road are as follows: Beginning at the westerly margin of the Bandy Road and its intersection with the Thelma City Allotment, thence westerly to the westerly end of the Thelma City Plat in Smith Township.

Said Board of County Commissioners has fixed the 12th day of March, 1954, at 10 o'clock A. M., as the date when and an 8 foot right-of-way as the place where said Board will view the proposed improvement, and has also fixed the 16th day of March, 1954, at 10 o'clock A. M., at their office in the Court House of said County, in Youngstown, Ohio, as the time and place for the final hearing on said proposed improvement.

By Order of the Board of County Commissioners,
Mahoning County, Ohio.

Published March 1st and 9th.
Jr. Vol. 42, Page No. 206

Clerk.

THE STATE OF OHIO
MAHONING COUNTY

PROOF OF PUBLICATION

Personally appeared before the undersigned authority, Roseann Eddy, of the VINDICATOR PRINTING COMPANY, publishers of the YOUNGSTOWN VINDICATOR AND TELEGRAM a newspaper printed and of general circulation in said County, and State, and being duly sworn, on her oath deposes and says that the notice hereto attached was published for 2 consecutive weeks and that insertions were as follows:

March 1. 1954, March 8, 1954

Roseann Eddy

Total $ 13.72

Sworn to and subscribed before me this 8th day of March A. D., 1954.

Thomas P. Prosser Jr.
Notary Public

My Commission expires 10-19-54.

RESOLUTION-UPON VIEW OF PROPOSED IMPROVEMENT
Order to County Engineer

IN THE MATTER OF THE
Vacating an 8' public right-of-way
Smith Twp.
Public Road.

Office of County Commissioners
Mahoning County, Ohio.

The Board of County Commissioners of Mahoning County, Ohio, met in special session on the 16th day of March, 1954, at the office of County Commissioners with the following members present:

Mr. Wagner
Mr. Gilronan
Mr. Carney

Mr. Gilronan moved the adoption of the following Resolution:

WHEREAS, On the 12th day of March, 1954, the time heretofore fixed for view of the proposed improvement, we, the Board of County Commissioners having jurisdiction in said matter, went upon the line of said proposed improvement and made personal view of the proposed route and termini thereof, and after full investigation and due consideration of all the facts and conditions pertaining thereto; therefore, be it

RESOLVED, That we do find and consider said improvement of sufficient public importance to instruct the County Engineer to make an accurate survey and plat of the same, and furnish an accurate and detailed description of the proposed improvement describing the center line and right of way lines thereof.

Said County Engineer shall also furnish an accurate and detailed description of each tract of land which he believes will be necessary to be taken in the event the proposed improvement be made, together with the name of each owner.

Said County Engineer shall also, at the time of making such survey, set stakes at the termini of each right of way line and at all angles between such termini, and at sufficient other points on the right of way lines so that the bounds of the proposed improvement may be discernible to property owners and other interested persons; and be it further

RESOLVED, That the said County Engineer be and he is hereby directed to make a report in writing to this Board, on or before the 16th day of March, 1954, the date fixed for the final hearing, setting forth his opinion either for or against said proposed improvement, and the width to which said improvement shall be opened, which shall not be less than thirty feet; said report shall be accompanied by said plat and detailed and accurate descriptions, and filed with the County Commissioners, and this cause is continued until said date.

Mr. Carney seconded the Resolution and the roll being called upon its adoption, the vote resulted as follows:

Mr. Wagner aye
Mr. Gilronan aye
Mr. Carney aye

Adopted the 16th day of March, 1954.

John C. Cox,
Clerk, Board of County Commissioners,
Mahoning County, Ohio.

Jr. Vol. 42, Page No. 206-7

REPORT OF COUNTY ENGINEER

IN THE MATTER OF THE
VACATING AN 8' PUBLIC
RIGHT-OF-WAY IN SMITH TOWNSHIP

County Engineer's Office,
Mahoning County, Ohio.
March 16, 1954.

Public Road.

To the Board of County Commissioners of Mahoning County, Ohio:

The undersigned in obedience to your order dated March 12, 1954, proceeded on the 16th day of March, 1954 to make an accurate survey and plat of the Public Road proposed to be improved, and respectfully submits the following report:

In the opinion of the undersigned the proposed improvement should be granted.

The width to which said improvement should be vacated is 8 feet.

An accurate survey and plat, and an accurate and detailed description of tract of land which the undersigned County Engineer believes will be necessary to be taken in the event the proposed improvement be made, together with the name of each owner, accompany this report and are made a port hereof.

An accurate and detailed description of the proposed improvement describing therein the center line and right of way lines follows:

Situated in Section 32 on Smith Township, Mahoning County, Ohio and further described as follows:-

Beginning at a point on the west margin of Bandy Road, at its intersection with the south property line of the Thelma City Allotment; thence westerly along the south property line of the Thelma City Allotment a distance of 2610 feet to a point on the west property line of the said Thelma City Allotment, the said vacation being 8' in width, northerly from the above described base line; as shown in Volume 11, Page 28 of Mahoning County Record of Plats, and excepting the dedicated Right of Way of Francis Ave., Stark Ave., Park Ave., Thelma Ave., and Lake Ave.

Thomas Romanick
Deputy County Engineer of Mahoning County, Ohio.

Jr. Vol. 42, Page No. 207

RESOLUTION-GRANTING PROPOSED IMPROVEMENT
Ordering Record, etc.

IN THE MATTER OF THE
VACATING
AN 8 foot Right of Way
Public Road
Smith Township

Office of County Commissioners,
Mahoning County, Ohio.

The Board of County Commissioners of Mahoning County, Ohio, met in special session on the 16th day of March, 1954, at the office of County Commissioners with the following members present:

Mr. Wagner
Mr. Gilronan
Mr. Carney.

Mr. Gilronan moved the adoption of the following Resolution:

WHEREAS, This day this matter came on to be heard on the report, survey, plat and detailed and accurate descriptions as filed by the County Engineer, and said report having been read in open session, the Board proceeded with the hearing of testimony bearing upon the necessity of the said improvement for the public convenience or welfare and offered either for or against going forward with the proposed improvement by interested persons; and

WHEREAS, Said Board has considered said report and all the testimony offered, and all the facts and conditions pertaining to said matter; therefore, be it

RESOLVED, Taht said Board of County Commissioners do find said improvement will serve the public convenience and welfare; and be it further

RESOLVED, That said improvement as set forth and defined in said report, survey, plat and detailed and accurate descriptions as filed by the County Engineer be and the same is hereby granted and said road is hereby ordered vacated eight feet in width;

Mr. Carney seconded the Resolution and the roll being called upon its adoption the vote resulted as follows:

Mr. Wagner aye
Mr. Gilronan aye
Mr. Carney aye

Adopted the 16th day of March, 1954.

John C. Cox,
Clerk, Board of County Commissioners
Mahoning County, Ohio.

Jr. Vol. 42, Page No. 208

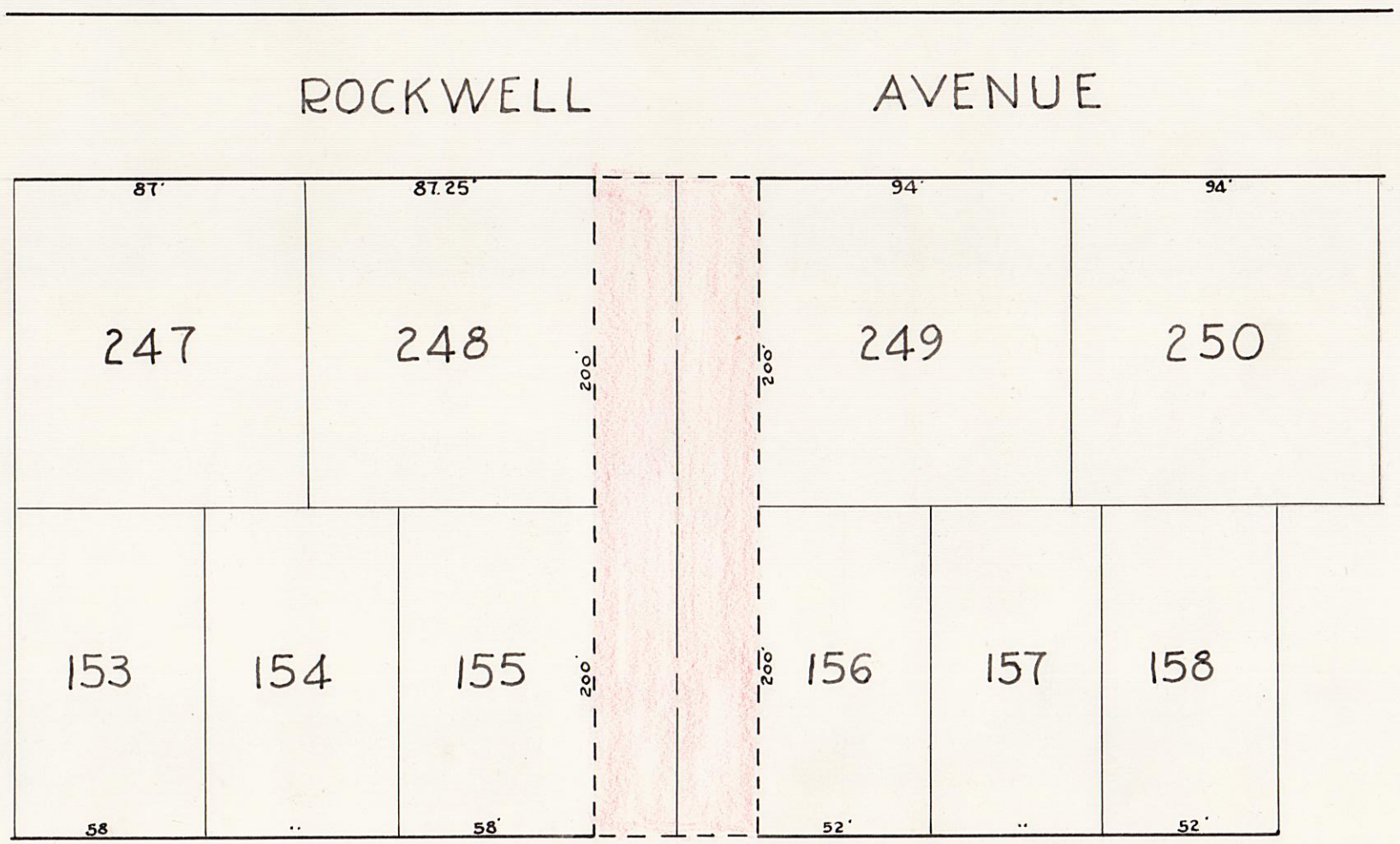

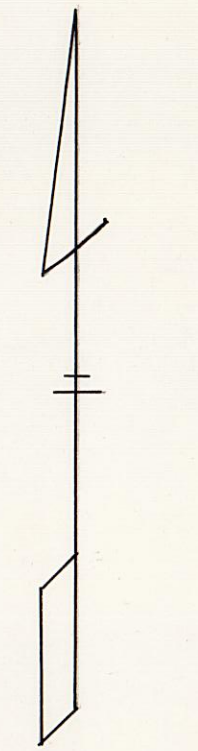

SCALE 1" = 50'

VACATING OF KLEBER AVENUE

AUSTINTOWN TOWNSHIP

APPROVED AUGUST 2, 1954

607

PUBLIC ROAD PETITION

Youngstown, Ohio, June 14, 1954

To the Honorable Board of County Commissioners of MAHONING County, Ohio:

The undersigned petitioners, freeholder of said County residing in the vicinity of the proposed improvement hereinafter described, respectfully represent that the public convenience and welfare require the VACATING of KLEBER AVENUE a Public Road on the line hereinafter described, and make application to you to institute and order proper proceedings in the premises for VACATING such road, the same not being a road on the State Highway System.

The following is the general route and termini of said road:

Beginning at a point on the north margin of Norquest Blvd, said point being 348.25 feet easterly of the east line of Benton Avenue and the north margin of Norquest Blvd., and point of beginning; thence northerly a distance of 400 ft to the south margin of Rockwell Road; thence easterly a distance of 50 feet; thence southerly 400 feet to a point on the north margin of said Norquest Blvd; thence westerly a distance of 50 feet to the place of beginning, and containing within said boundaries .46 A.

PETITIONERS' NAMES	LOT NO.	TAXING DISTRICT OF COUNTY IN WHICH PETITIONER OWNS REAL ESTATE
Donal W. Domman	248	4943 Rockwell Rd.,
Bernice Dammon		" "
Sam Naples	249	4943 Rockwell Rd.,
Mary Naples	"	"
Joseph Koniar	155	4964 Norquest Blvd.,
Ann L. Konar	155	4964 "
Myron C. Powell	156	4954 "
Susanne Powell	156	"
Marie E. Kleniski		4928 "
Max P. Kleniski		"
Otto Bogner	4905	4905 Rockwell Rd.,
Lillian Bogner		4905 "
Robert J. Stanyard		4908 "
Mrs Helen Stanyard		"

Jr. Vol. 42, Page 496

RESOLUTION-FIXING TIME AND PLACE OF VIEW AND OF FINAL HEARING AND NOTICE THEREOF ON PUBLIC ROAD PETITION

IN THE MATTER OF THE
VACATING
KLEBER AVENUE
Public Road

Office of County Commissioners,

Mahoning County, Ohio.

Petitioned for by Donald W. Damman

The Board of County Commissioners of Mahoning County, Ohio, met in regular session on the 12th day of July, 1954, at the office of County Commissioners with the following members present:

Fred A. Wagner
Thomas J. Carney

Mr. Carney moved the adoption of the following Resolution:

WHEREAS, A Petition signed by at least twelve freeholders of the County residing in the vicinity of the proposed improvement has been presented to this Board ofCounty Commissioners requesting said Board to Vacate KLEBER AVENUE a public Road as described therein; therefore, be it

RESOLVED, That the 27th day of July, 1954, at 10:30 o'clock A. M., be fixed as the date when we will view the proposed improvement, on which date we will meet at Kleber Avenue and go over the line of said proposed improvement; and be it further

RESOLVED, That the 28th day of July, 1954, at 10:30 o'clock A. M., be fixed as the date for a final hearing thereof, which hearing will be at the office of the Board; and be it further

RESOLVED, That the Clerk of this Boad be and he is hereby directed to give notice of the time and place for both such view and hearing by publication once a week for two consecutive weeks in the Youngstown Vindicator a newspaper published and having general circulation in the County, which said notice shall also state briefly the character of said proposed improvement.

Mr. Wagner seconded the Resolution and the roll being called upon its adoption, the vote resulted as follows:

Mr. Wagner	aye
Mr. Gilronan	absent
Mr. Carney	aye

Adopted the 12th day of July, 1954.

John C. Cox
Clerk, Board of County Commissioners
Mahoning County, Ohio.

Jr. Vol. 42, Page No. 496

Notice of Time and Place of View and of Final Hearing
Vacating a Public Road (By Publication)

Notice if hereby given that there is before the Board of County Commissioners of Mahoning County, Ohio,the matter of vacating a Public Road on the line hereinafter described, known as the KELBER AVENUE, the general route and termini of which Road are as follows: Beginning at a point on the north margin of Norquest Blvd., said point being 348.25 feet easterly of the east line of Benton Avenue and the north margin of Norquest Blvd., and the point of beginning; thence northerly a distance of 400 feet to the south margin of Rockwell Road; thence easterly a distance of 50 feet; thence southerly 400 feet to a point on the north margin of said Norquest Blvd., thence westerly a distance of 50 feet to the place of beginning and containing within said boundaries . 46 A.

Said Board of County Commissioners has fixed the 27th day of July, 1954, at 10:30 o'clock A. M., as the date when and Kleber Avenue as the place where said Board will view theproposed improvement, and has also fixed the 28th day of July, 1954, at 10:30 o'clock A. M., at their office in the Court House of said County, in Youngstown, Ohio, as the time and place for the final hearing on said proposed improvement.

By Order of the Board of County Commissioners,
Mahoning County, Ohio.

John C. Cox, Clerk.

Jr. Vol. 42, Page # 496.

THE STATE OF OHIO
Mahoning County

PROOF OF PUBLICATION

Personally appeared before the undersigned authority, Roseann Eddy, of The Vindicator Printing Company, publishers of the YOUNGSTOWN VINDICATOR AND TELEGRAM, a newspaper printed and of general circulation in said County, and State, and being duly sworn, on her oath deposes and says that the notice hereto attached was published for 2 consecutive weeks and that insertions were as follows:

July 15, 1954; July 22, 1954.

Roseann Eddy

Advertisement	$	
Affidavit	$	
TOTAL	$	21.56

Sworn to and subsscribed before me this 6th day of August A.D. 1954.

Thomas P. Prosser Jr.,
Notary Public

My Commission expires lo-19-54

NOTICE OF TIME AND PLACE OF VIEW AND OF
FINAL HEARING

(Vacating a Public Road)

Notice is hereby given that there is before the Board of County Commissioners of Mahoning County, Ohio, the matter of vacating a Public Road on the line hereinafter described, known as the Kleber Avenue, the general route and termini of which Road are as follows:

Beginning at a point on the north margin of Norquest Blvd., said point being 348.25 feet easterly of the east line of Benton Avenue and the North margin of Norquest Blvd., and the point of beginning; thence northerly a distance of 400 feet to the south margin of Rockwell Road; thence easterly a distance of 400 feet to the south margin of Rockwell Road; thence easterly a distance of 50 feet; thence southerly 400 feet to a point on the north margin of said Norquest Blvd; thence westerly a distance of 50 feet to the place of beginning, and containing with said boundaries .46 A.

Said Board of County Commissioners has fixed the 27th day of July, 1954, at 10:30 o'clock A. M., as the date when and Kleber Avenue as the place where said Board will view the proposed improvement, and has also fixed the 28th day of July, 1954, at 10:30 o'clock A. M., at their office in the Courthouse of said County, In Youngstown, Ohio, as the time and place for the final hearing on said proposed improvement.

By order of the Board of County Commissioners, Mahoning County, Ohio.

John C. Cox, Clerk.

Beginning at a point on the north margin of Norquest Blvd., which point is 348.25 feet easterly from the east margin of Benton Ave., Thence northerly along the west margin of Kleber Ave., a distance of 400 feet to the south margin of Rockwell Road; Thence easterly along the south margin of Rockwell Road a distance of 50 feet; Thence southerly along the east margin of Kleber Ave., a distance of 400 feet to a point on the north margin of Norquest Blvd. Thence westerly along the north margin of Norquest Blvd., a distance of 50 feet to the point of beginning and containing within said boundaries 0.46 Acres as shown in Spring Lake Park Plat No. 2 recorded in Mahoning County Record of Deeds Volume 25 Page 9 and 10, the said vacation to be 50 feet wide.

The undersigned recommends the following changes in the proposed improvement which in his judgement should be made in the event the proposed improvement be granted, to-wit:

Thomas Romanick
Deputy County Engineer of Mahoning County, Ohio.

Jr. Vol. 42, Page No. 497, 498

RESOLUTION-GRANTING PROPOSED IMPROVEMENT

IN THE MATTER OF THE
VACATING
KLEBER ROAD
Public Road.

Office of County Commissioners,
Mahoning County, Ohio.

The Board of County Commissioners of Mahoning County, Ohio, met in regular session on the 2nd day of August, 1954, at the office of County Commissioners with the following members present:

Mr. Wagner
Mr. Gilronan
Mr. Carney

Mr. Carney moved the adoption of the following Resolution:

WHEREAS, This day this matter came on to be heard on the report, survey, plat and detailed and accurate descriptions as filed by the County Engineer, and said report having been read in open session, the Board proceeded with the hearing of testimony bearing upon the necessity of the said improvement for the public convenience or welfare and offered either for or against going forward with the proposed improvement by interested persons; and

WHEREAS, Said Board has considered said report and all the testimony offered, and all the facts and conditions pertaining to said matter; therefore, be it

RESOLVED, That said Board of County Commissioners do find said improvement will serve the public convenience and welfare; and be it further

RESOLVED, That said improvement as set forth and defined in said report, survey, plat and detailed and accurate descriptions as filed by the County Engineer be and the same is hereby granted and said road is hereby ordered vacated fifty feet in width; and be it further resolved,
That the County Engineer be and he is hereby directed to cause a record of the proceedings, including the survey and plat and accurate and detailed description of said proposed improvement, to be forthwith entered in the proper road records of said County; and be it further

Mr. Gilronan seconded the Resolution and the roll being called upon its adoption the vote resulted as follows.

Mr. Wagner aye

Mr. Gilronan aye

Mr. Carney aye

Adopted the 2nd day of August, 1954

John C. Cox
Clerk, Board of County Commissioners
Mahoning County, Ohio.

Jr. Vol. 42, Page 498

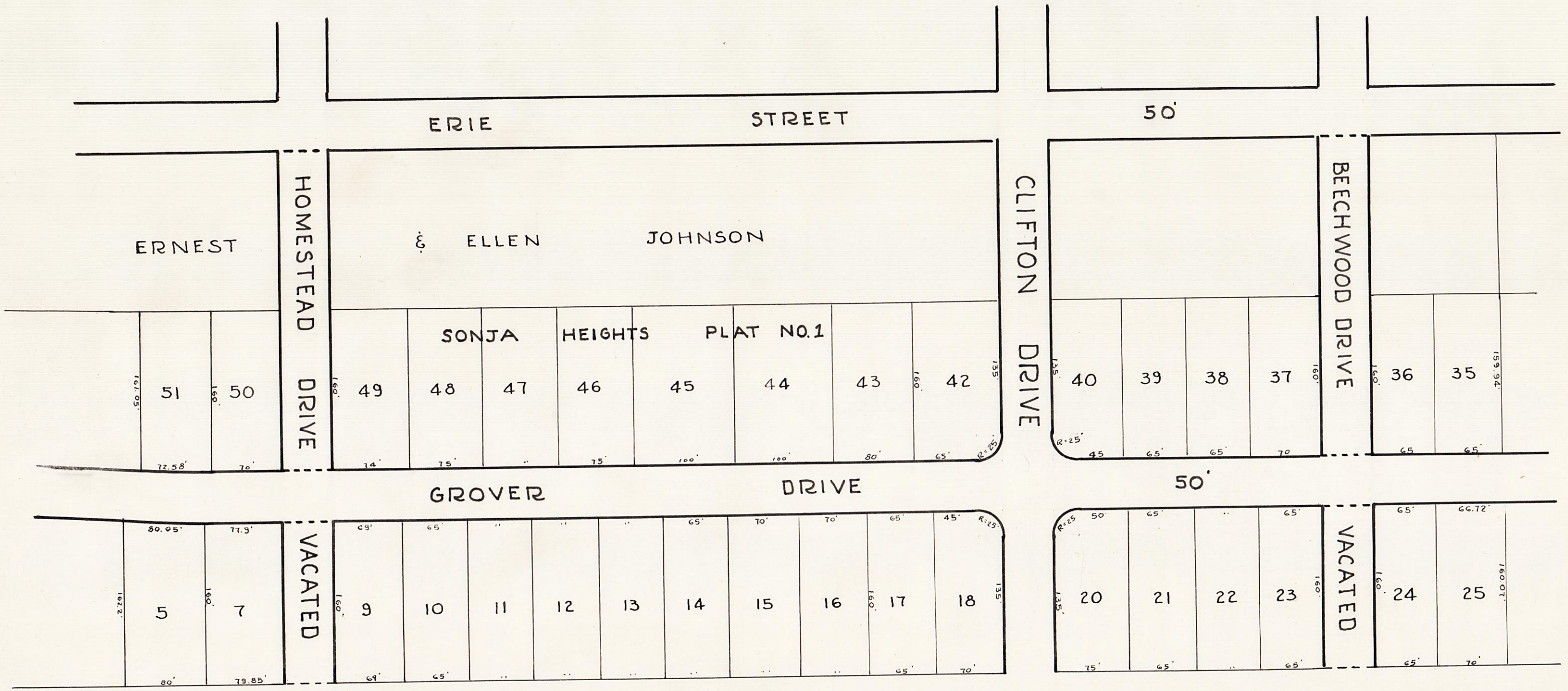

VACATING A PART OF CLIFTON DRIVE

BOARDMAN - TOWNSHIP

REJECTED NOVEMBER 10, 1953

SCALE 1" = 100'

RESOLUTION-UPON VIEW OF PROPOSED IMPROVEMENT

Order to County Engineer.

IN THE MATTER OF THE
VACATING
KLEBER AVENUE
Public Road
AUSTINTOWN TOWNSHIP

Office of County Commissioners
Mahoning County, Ohio.

The Board of County Commissioners of Mahoning County, Ohio, met in special session on the 27th day of July, 1954, at the office of County Commissioners with the following members present:

Mr. Wagner
Mr. Gilronan
Mr. Carney

Mr. Carney moved the adoption of the following Resolution:

WHEREAS, On the 27th day of July, 1954, the time heretofore fixed for view of the proposed improvement, we, the Board of County Commissioners having jurisdiction in said matter, went upon the line of said proposed improvement and made personal view of the proposed route and termini thereof, and after full investigation and due consideration of all the facts and conditions pertaining thereto; therefore, be it.

RESOLVED, That we do find and consider said improvement of sufficient public importance to instruct the County Engineer to make an accurate survey and plat of the same, and furnish an accurate and detailed description of the proposed improvement describing the center line and right of way lines thereof.

Said County Engineer shall also furnish an accurate and detailed description of each tract of land which he believes will be necessary to be taken in the event the proposed improvement be made together with the name of each owner.

Said County Engineer shall also, at the time of making such survey, set stakes at the termini of each right of way line and at all angles between such termini, and at sufficient other points on the right of way lines so that the bounds of the proposed improvement may be discernible to property owners and other interested persons; and be it further.

RESOLVED, That the said County Engineer be and he is hereby directed to make a report in writing to this Board, on or before the 28th day of July, 1954, the date fixed for the final hearing, setting forth his opinion either for or against said proposed improvement, and the width to which said improvement shall be opened, which shall not be less than thirty feet; said report shall be accompanied by said plat and detailed and accurate descriptions, and filed with the County Commissioners, and this cause is continued until said date.

Mr. Gilronan seconded the Resolution and the roll being called upon its adoption, the vote resulted as follows:

Mr. Wagner	aye
Mr. Gilronan	aye
Mr. Carney	aye

Adopted the 27th day of July, 1954.

John C. Cox,
Clerk, Board of County Commissioners.
Mahoning County, Ohio.

Jr. Vol. 42, Page No.497.

REPORT OF COUNTY ENGINEER

IN THE MATTER OF THE
Vacating
Kleber Road
Public Road

County Engineer's Office,
Mahoning County, Ohio.
July 28, 1954.

To the Board of County Commissioners of Mahoning County, Ohio:

The undersigned in obedience to your order dated July 27, 1954, proceeded on the 28th day of July, 1954, to make an accurate survey and plat of the Public Road proposed to be improved, and respectfully submits the following report:

In the opinion of the undersigned the proposed improvement should be granted.

The width to which said improvement should be vacated is 50 feet.

An accurate survey and plat, and an accurate and detailed description of each tract of land which the undersigned County Engineer believes will be necessary to be taken in the event the proposed improvement be made, together with the name of each owner, accompany this report and are made a part hereof.

An accurate and detailed description of the proposed improvement describing therein the center line and right of way lines follows:

Situated in Great Lot 7 of the North East Quarter of Austintown Township, Mahoning County, Ohio, and further described as follows: -

PUBLIC ROAD PETITION

Youngstown, Ohio, July 15, 1953.

TO THE HONORABLE BOARD OF COUNTY COMMISSIONERS OF Mahoning County, Ohio:

The undersigned petitioners, freeholders of said County residing in the vicinity of the proposed improvement hereinafter described, respectfully represent that the public convenience and welfare require the vacating a part of CLIFTON DRIVE a Public Road on the line hereinafter described, and make application to you to institute and order proper proceedings in the premises, for vacating part of such road, the same not being a road on State Highway System.

The following is the general route and termini of said road:

Beginning at the easterly line of Erie Street and running easterly a distance of about 480' to the easterly line of Sonja Heights as shown in Mahoning County Record of Plats Volume 31, Page 22.

Anthony Diorio	4805 Grover Drive
Don A. Fretlose	4322 Rush Blvd.,
Sam Bernardo	4705 Grover Dr.,
Gabriel Cerimele	4933 Grover Dr.,
William Coraccio	4559 Grover Dr.,
Edward B. Habuda	4710 Grover Dr.,
William Herman	4816 Grover Dr.,
Richard P. Herman	4804 Grover Dr.,
Julianna Herman	4804 Grover Dr.,
Mary Helen Organ	4790 Grover Dr.,
Ann DelQuadri	4560 Grover Dr.,
Patrick DelQuadri	4560 Grover Dr.,
Giacomo Bruno	4948 Grover Dr.,
Patsy Roncone	4550 Grover Dr.,

Jr. Vol. 41, Page No. 695

RESOLUTION-FIXING TIME AND PLACE OF VIEW AND OF FINAL HEARING AND NOTICE THEREOF ON PUBLIC ROAD PETITION

Office of County Commissioners,
Mahoning County, Ohio.

IN THE MATTER OF THE
Vacating a part of
CLIFTON DRIVE
Public Road.

Petitioned for by Anthony Dirorio

The Board of County Commissioners of Mahoning County, Ohio, met in regular session on the 5th day of October, 1953, at the office of County Commissioners with the following members present:

Mr. Carney
Mr. Wagner
Mr. Gilronan

Mr. Wagner moved the adoption of the following Resolution:

WHEREAS, A Petition signed by at least twelve freeholders of the County residing in the vicinity of the proposed improvement has been presented to this Board of County Commissioners requesting said Board to vacate a part of Clifton Drive a Public Road as described therein; therefore, be it

RESOLVED, That the 10th day of November, 1953, at 10:30 o'clock A. M., be fixed as the date when we will view the proposed improvement, on which date we will meet at Clifton Drive and go over the line of said proposed improvement; and be it further

RESOLVED, That the 10th day of November, 1953, at 1:30 o'clock P. M., be fixed as the date for a final hearing thereof, which hearing will be at the office of the Board; and be it further

RESOLVED, That the Clerk of this Board be and he is hereby directed to give notice of the time and place for both such view and hearing by publication once a week for two consecutive weeks in the Youngstown Vindicator a newspaper published and having general circulation in the County, which said notice shall also state briefly the character of said proposed improvement.

Mr. Gilronan seconded the Resolution and the roll being called upon its adoption, the vote resulted as follows:

Mr. Carney	aye
Mr. Wagner	aye
Mr. Gilronan	aye

Adopted the 5th day of October, 1953.

Jr. Vol. 41, Page No.695

Clerk, Board of County Commissioners,
Mahoning County, Ohio.

NOTICE OF TIME AND PLACE OF VIEW AND OF FINAL HEARING

Vacating a part of a PUBLIC ROAD
(BY PUBLICATION)

Notice is hereby given that there is before the Board of County Commissioners of Mahoning County, Ohio, the matter of vacating a part of a Public Road on the line hereinafter described, known as the Clifton Drive Road, the general route and termini of which Road are as follows: Beginning at the easterly line of Erie Street and running easterly a distance of about 480' to the easterly line of Sonja Heights as shown in Mahoning County Record of Plats Volume 31, Page 22.

Said Board of County Commissioners has fixed the 10th day of November, 1953, at 10:30 o'clock A. M., as the date when and Clifton Drive as the place where said Board will view the proposed improvement, and has also fixed the 10th day of November, 1953, at 1:30 o'clock P. M., at their office in the Court House of said County, in Youngstown, Ohio, as the time and place for the final hearing on said proposed improvement.

By Order of the Board of County Commissioners,
Mahoning County, Ohio.

_____
Clerk

Jr. Vol. 41, Page No. 696

THE STATE OF OHIO)
MAHONING COUNTY)

PROOF PUBLICATION

Personally appeared before the undersigned authority, Betty Bennington, of THE VINDICATOR PRINTING COMPANY, publishers of the YOUNGSTOWN VINDICATOR AND TELEGRAM, a newspaper printed and general circulation in said County, and State, and being duly sworn, on her oath deposed and says that the notice hereto attached was published for two consecutive weeks and that insertions were as follows:

October 29, 1953; November 5, 1953.

Betty Bennington

Advertisement $
Affidavit $
TOTAL $ 17.64

Sworn to and subscribed before me this 5th day of Nov. A. D. 1953.

Thomas P. Prosser Jr.
Notary Public

My Commission expires 10-19-54

LEGAL NOTICES

NOTICE OF TIME AND PLACE OF VIEW AND OF FINAL HEARING.

Vacating a Part of a Public Road Notice is hereby given that there is before the Board of County Commissioners of Mahoning County, Ohio, the matter of vacating a part of a public road on the line hereinafter described, known as Clifton drive, the general route and termini of which road are as follows:

Beginning at the easterly line of Erie Street and running easterly a distance of about 580' to the easterly line of Sonja Heights as shown in Mahoning County Record of Plats Volume 31, Page 22.

Said Board of County Commissioners has fixed the 10th day of November, 1953, at 10:30 o'clock a. m., as the date when and Clifton Drive as the place where said Board will view the proposed improvement, and has also fixed the 10th day of November, 1953, at 1:30 o'clock P. M. at their office in the Courthouse of said County, Youngstown, Ohio, as the time and place for the final hearing on said proposed improvement.

By Order Of The Board Of County Commissioners, Mahoning County, Ohio.

John C. Cox, Clerk.

RESOLUTION-UPON VIEW OF PROPOSED IMPROVEMENT
ORDER TO COUNTY ENGINEER

IN THE MATTER OF THE
VACATING A PART OF CLIFTON DRIVE

Office of County Commissioners
MAHONING COUNTY, OHIO

Public Road.

The Board of County Commissioners of Mahoning County, Ohio, met in special session on the 10th day of November,, 1953, at the office of County Commissioners with the following members present:

Mr. Gilronan moved the adoption of the following Resolution:

WHEREAS, On the 10th day of November, 1953, the time heretofore fixed for view of the proposed improvement, we, the Board of County Commissioners having jurisdiction in said matter, went upon the line of said proposed improvement and made personal view of the proposed route and termini thereof, and after full investigation and due consideration of all the facts and conditions pertaining thereto; therefore be it

RESOLVED, That we do find and consider said improvement of sufficient public importance to instruct the County Engineer to make an accurate survey and plat of the same, and furnish an accurate and detailed description of the proposed improvement describing the center line and right of way lines thereof.

Said County Engineer shall also furnish an accurate and detailed description of each tract of land which he believes will be necessary to be taken in the event the proposed improvement be made, together with the name of each owner.

Said County Engineer shall also, at the time of making such survey, set stakes at the termini of each right of way line and at all angles between such termini, and at all angles between such termini, and at sufficient other points on the right of way lines so that the bonds of the proposed improvement may be discernible to property owners and other interested persons; and be it further

RESOLVED, That the said County Engineer be and he is hereby directed to make a report in writing to this Board, on or before the 10th day of November, 1953, the date fixed for the final hearing, setting forth his opinion either for or against said proposed improvement, and the width to which said improvement shall be opened which shall not be less than thirty feet: said report shall be accompanied by said plat and detailed and accurate descriptions, and filed with the County Commmissioners, and this cause is continued until said date.

Mr. Wagner seconded the Resolution and the roll being called upon its adoption, the vote resulted as follows:

Mr. Carney aye
Mr. Wagner aye
Mr. Gilronan aye

Adopted the 10th day of November, 1953.

Clerk, Board of County Commissioners,
Mahoning County, Ohio.

Jr. Vol. 41, Page 696

REPORT OF COUNTY ENGINEER

IN THE MATTER OF THE
Vacating a part of
Clifton Drive - Public Road

County Engineer's Office,
Mahoning County, Ohio.
November 10, 1953.

To the Board of County Commissioners of Mahoning County, Ohio:

The undersigned in obedience to your order dated November 10, 1953, proceeded on the 10th day of November, 1953, to make an accurate survey and plat of the Public Road proposed to be improved, and respectfully submits the following report:

In the opinion of the undersigned the proposed improvement should not be granted.

The width to which said improvement should be opened is 50 feet.

An accurate survey and plat, and an accurate and detailed description of each tract of land which the undersigned County Engineer believes will be necessary to be taken in the event the proposed improvement be made, together with the name of each owner, accompany this report and are made a part hereof.

An accurate and detailed description of the proposed improvement describing therein the center line and right of way lines follows:

Beginning at a point on the easterly margin of Erie Street, which point is the centerline of Clifton Drive; thence easterly a distance of 480 feet to the easterly line of Sonja Heights Plat as shown in Mahoning County Record of Plats, Volume 31, Page 22, and being 50 feet in width.

The undersigned recommends the following changes in the proposed improvement which in his judgement should be made in the event the proposed improvement be granted, to-wit:

In the opinion of the County Engineer this vacation should not be granted since this is the only existing crossover from Glover Drive to Erie Street between Indianola Road and Maple Drive.

Jr. Vol. 41, Page # 697

Samuel Gould,
County Engineer of Mahoning County, Ohio.

RESOLUTION-REFUSING PROPOSED IMPROVEMENT

IN THE MATTER OF THE
Vacating a part of
Clifton Drive - Public Road.

Office of County Commissioners,
Mahoning County, Ohio.

The Board of County Commissioners of Mahoning County, Ohio, met in special session on the 10th day of November, 1953, at the office of County Commissioners with the following members present:

Mr. Carney
Mr. Wagner
Mr. Gilronan

Mr. Wagner moved the adoption of the following Resolution:

WHEREAS, This day this matter came on to be heard on the report, survey, plat and detailed and accurate descriptions as filed by the County Engineer, and said report having been read in open session, the Board proceeded with the hearing of testimony bearing upon the necessity of the said improvement for the public convenience and welfare and offered either for or against going forward with the proposed improvement by interested persons; and

WHEREAS, Said Board has considered said report and all the testimony offered, and all the facts and all the facts and conditions pertaining to said matter; thefore, be it

RESOLVED, That said Board of County Commissioners do find said improvement will not serve the public convenience and welfare, and the same is therefore, refused.

Mr. Gilronan seconded the Resolution and the roll being called upon its adoption the vote resulted as follows:

Mr. Carney aye
Mr. Wagner aye
Mr. Gilronan aye

Adopted the 10th day of November, 1953.

Clerk, Board of County Commissioners.
Mahoning County, Ohio.

Jr. Vol. 41, Page 697

SCALE 1" = 100

HOWARD COULTER PLAT NO. 1 VOL. 33-PG 2

N-5°-25'-00" E

ROAD

TIPPECANOE

ROAD

McCARTY DRIVE — N 84°-41'-00" W

COAL CREEK ROAD

23	24	25	26	27	28	29	30	31	32	8	9	10
218.4	100'	..	..	..	..	..	..	100'	127.55'	105'	105'	103.55'
100'										299.8'		

22	21	20	19	18	17	16	15	14	13	12	11
393.18'	100'	..	..	..	..	..	100'	135.36'	100'	299.85'	287.42'	102.44'
100'							100'	141.24'	407.66'	287.42'		

THORA CORGREGATION

209.18'

417.24'

208.71'

VACATING A PART OF COAL CREEK ROAD

CANFIELD TOWNSHIP

REJECTED NOVEMBER 8, 1954

421

PUBLIC ROAD PETITION

Youngstown, Ohio, 1953.

To the Honoarable Board of County Commissioners Mahoning County, Ohio:

The undersigned petitioners, freeholders of said County residing in the vicinity of the proposed improvement hereinafter described, respectfully represent that the public convenience and welfare require the vacation of a part of Coal Creek Road a Public Road on the line hereinafter described, and make application to you to institute and orger proper proceedings in the premises, for vacation of such road, the same not being a road on the State Highway System.

The following is the general route and termini of said road: Situated in the Township of Canfield in said County and State and,

Beginning at the southwest corner of Sublot No. 22 in the Howard Coulter Plat No. 1 as recorded in Volume 33, Page 2, Mahoning County Record of Plats; thence North 84 deg. - 41' west, a distance of fifty (50)feet to a point on the east line of land now or formerly owned by Howard and Elizabeth Coulter; thence north 5 deg. - 25' east along the west line of Coal Creek Road and the east line of said Coulter lands, a distance of approximately 379.18 feet to a point of curve; thence in a northwesterly direction along the arc of a circle, having a radius of 20' a distance of 31.42 feet to a point on the south margin of McCarty Drive; thence south 84 deg. - 35' east along the south margin of said McCarty Drive, a distance of ninety (90) feet to a point of curve; thence in a southwesterly direction along the arc of a circle, having a radius of twenty(20) feet, a distance of 31.42 feet to a point; thence south 5 deg. - 25' west along the east line of said Coal Creek Road and the west line of said Sublot No. 22, a distance of approximately 379.18 feet to the place of beginning and containing within said bounds, that part of Coal Creek Road lying south of McCarty Drive as shown by said Plat.

PETITIONERS' NAMES	TAXING DISTRICT OF COUNTY IN WHICH PETITIONER OWNS REAL ESTATE
Howard Coulter	Canfield Township, Tippecanoe Rd.,
Elizabeth Jane Coulter	" "
Philip M. Sprague	" McCarty Drive
Kathleen B. Sprague	" "
Leo. H. Less	" "
Flora Less	" "
Thomas Kamperman	" "
H. Frances Kamperman	" "
William Uber	" "
Dona M. Uber	" "
Leo Wellendorf	" Canfield-Boardman Rd.,
George M. Jones	" Canfield-Akron Rd.,
Kenneth H. Mitchell	" McCarty Dr.,
Charles Blunt	" Rt. 62

Journal Volume 42, Page 708

RESOLUTION-FIXING TIME AND PLACE OF VIEW AND OF FINAL HEARING AND NOTICE THEREOF ON PUBLIC ROAD PETITION

IN THE MATTER OF THE
VACATING OF PART OF COAL CREEK RD.,
Public Road.

Office of County Commissioners,
Mahoning County, Ohio.

Petitioned for by Howard Coulter

The Board of County Commissioners of Mahoning County, Ohio, met in regular session on the 16th day of August, 1954, at the office of County Commissioners with the following members present:

Edw. J. Gilronan
Thomas J. Carney

Mr. Carney moved the adoption of the following Resolution:

WHEREAS, A Petition signed by at least twelve freeholders of the County residing in the vicinity of the proposed improvement has been presented to this Board of County Commissioners requesting said Board to vacate a part of a Public Road as described therein; therefore, be it

RESOLVED, That the 14th day of September, 1954, at 10:00 o'clock A. M., be fixed as the date when we will view the proposed improvement, on which date we will meet at Coal Creek Road and go over the line of said proposed improvement; and be it further

RESOLVED, That the 15 day of September, 1954, at 10 o'clock A. M., be fixed as the date for a final hearing thereof, which hearing will be at the office of the Board; and be it further

RESOLVED, That the Clerk of this Board be and he is hereby directed to give notice of the time and place for both such view and hearing by publication once a week for two consecutive weeks in the Youngstown Vindicator a newspaper published and having general circulation in the County, which said notice shall also state briefly the character of said proposed improvement.

Mr. Gilronan seconded the Resolution and the roll being called upon its adoption, the vote resulted as follows:

Mr. Wagner, absent
Mr. Gilronan, aye
Mr. Carney, aye

Adopted the 16th day of August, 1954
Journal Volume 42, Page 708-9

John C. Cox,
Clerk, Board of County Commissioners,
Mahoning County, Ohio.

NOTICE OF TIME AND PLACE OF VIEW AND OF FINAL HEARING
Vacating a part of a Public Road
(By Publication)

Notice is hereby given that there is before the Board of County Commissioners of Mahoning County, Ohio, the matter of vacating a part of a Public Road on the line hereinafter described, known as the Coal Creek Road, the general route and termini of which Road are as follows: Beginning at the southwest corner of Sublot No. 22 in the Howard Coulter Plat No. 1 as recorded in Volume 33, Page 2, Mahoning County Record of Plats; thence north 84 deg. 41' West, a distance of fifty (50) feet to a point on the east line of land now or formerly owned by Howard and Elizabeth Coulter; thence North 5 deg. -25' east along the west line of Coal Creek Road and the east line of said Coulter lands, a distance of approximately 379.18 feet to a point of curve; thence in a northeasterly direction along the arc of a circle, having a radius of 31.42 feet to a point on the south margin of McCarty Drive; thence South 84 deg. - 35' east along the south margin of McCarty Drive; a distance of ninety (90) feet to a point of curve; thence in a southwesterly direction along the arc of a circle, having a radius of Twenty (20) feet, a distance of 31.42 feet to a point; thence south 5 deg. - 25' west along the east line of said Coal Creek Road and the west line of said Sublot No. 22, a distance of approximately 379.18 feet to the place of beginning and containing within said bounds, that part of coal creek Rd. lying south of McCarty Drive as shown by said Plat.

Said Board of County Commissioners has fixed the 14th day of September, 1954 at 10:00 o'clock A. M., as the date when and Coal Creek Road as the place where said Board will view the proposed improvement, and has also fixed the 15th day of September, 1954, at 10:00 o'clock A. M., at their office in the Court House of said County, in Youngstown, Ohio, as the time and place for the final hearing on said proposed improvement.

By Order of the Board of County Commissioners,
Mahoning County, Ohio.
John C. Cox, Clerk

Publish Aug. 26 and Sept. 2.
Journal Volume 42, Page 709

PROOF OF PUBLICATION

THE STATE OF OHIO)
MAHONING COUNTY)

Personally appeared before the undersigned authority, Roseann Eddy of THE VINDICATOR PRINTING COMPANY, publishers of the YOUNGSTOWN VINDICATOR AND TELEGRAM, A newspaper printed and of general circulation insaid County, and State, and being duly sworn, on her oath deposes and says that the notice hereto attached was published for 2 consecutive weeks and that insertions were as follows:
Aug. 26, 1954, Sept. 2, 1954;

Roseann Eddy

Advertisement:
Affidavit:
TOTAL $ 29.40

Sworn to and subscribed before me this 3rd day of Sept. A. D. 1954.

Thomas P. Prosser, Jr.
Notary Public

NOTICE OF TIME AND PLACE OF VIEW AND OF FINAL HEARING-
VACATING A PART OF A PUBLIC ROAD.

Notice is hereby given that thereis before the Board of County Commissioners of Mahoning County, Ohio, the matter of vacating a part of Coal Creek Road, a Public Road on the line hereinafter described, known as Coal Creek Road, the general route and termini of which Road are as follows:

Situated in the Township of Canfield, Mahoning County, Ohio:
Beginning at the southwest corner of Sublot No. 22 in the Howard Coulter Plat No. 1 as recorded in Volume 33, Page 2 Mahoning County Record of Plats; thence north 84 deg. -41' west a distance of fifty (50) feet to a point on the east line of land now or formerly owned by Howard and Elizabeth Coulter; thence north 5 deg. -25' east along the west line of Coal Creek Road and the east line of said Coulter lands, a distance of approximately 379.18 feet to a point of curve; thence in a northeasterly direction along the arc of a circle, having a radius of 31.42 feet to a point on the south margin of McCarty Drive; thence south 84 deg. -35' east along the south margin of said McCarty Drive, a distance of ninety (90) feet to a point of curve; thence in a southwesterly direction along the arc of a circle, having a radius of twenty (20) feet, a distance of 31.42 feet to a point; thence south 5 deg. -25' west along the east line of said Coal Creek Road and the west line of said Sublot No. 22, a distance of approximately 379.18 feet to the place of beginning and containing within said bounds, that part of Coal Creek Road lying south of McCarty Drive as shown by said Plat.

Said Board of County Commissioners has fixed the 14th day of September, 1954, at 10:00 A. M., as the date when and Coal Creek Road as the place where said Board will view the proposed improvement, and has also fixed the 15th day of September, 1954, at 10:00 A. M., at their office in the Courthouse of said Countyin Youngstown, Ohio, as the time and place for the final hearing on said proposed improvement.

By order of the Board of County Commissioners, Mahoning County, Ohio.

John C. Cox,
Clerk of the Board.

RESOLUTION-UPON VIEW OF PROPOSED IMPROVEMENT
ORDER TO COUNTY ENGINEER

Office of County Commissioners
Mahoning County, Ohio.

IN THE MATTER OF THE
VACATING A PART OF
COAL CREEK ROAD
Public Road.
CANFIELD TOWNSHIP

The Board of County Commissioners of Mahoning County, Ohio, met in special session on the 14th day of September, 1954, at the office of County Commissioners with the following members present:

Mr. Gilronan
Mr. Carney

The undersigned recommedns the following changes in the proposed improvement which in his judgement should be made in the event the proposed improvement be granted, to-wit:

Journal Volume 42, Page 710.

Thomas Romanick
Dep. County Engineer of Mahoning County, Ohio.

RESOLUTION-REFUSING PROPOSED IMPROVEMENT

IN THE MATTER OF THE
VACATING
COAL CREEK ROAD
Public Road.

Office of County Commissioners,
Mahoning County, Ohio.

Canfield Township

The Board of County Commissioners of Mahoning County, Ohio, met in regular session on the 8th day of November, 1954, at the office of County Commissioners with the following members present:

Mr. Wagner

Mr. Gilronan

Mr. Carney

Mr. Carney moved the adoption of the following Resolution:

WHEREAS, This day this matter came on to be heard on the report, survey, plat and detailed and accurate descriptions as filed by the County Engineer, and said report having been read in open session, the Board proceeded with the hearing of testimony bearing upon the necessity of the said improvement for the public convenience and welfare and offered either for or against going forward with the proposed improvement by interested persons; and

WHEREAS, Said Board has considered said report and all the testimony offered, and all the facts and conditions pertaining to said matter; therefore, be it

RESOLVED, That said Board of County Commissioners do find said improvement will not serve the public convenience and welfare, and the same is, therefore, refused.

Mr. Gilronan seconded the Resolution and the roll being called upon its adoption the vote resulted as follows:

Mr. Wagner aye
Mr. Gilronan aye
Mr. Carney aye

Adopted the 8th day of November, 1954.

John C. Cox,
Clerk, Board of County Commissioners,
Mahoning County, Ohio.

Journal Volume 42, Page 711

Mr. Gilronan moved the adoption of the following Resolution:

WHEREAS, On the 14th day of September, 1954, the time heretofore fixed for view of the proposed improvement, we, the Board of County Commissioners having jurisdiction in said matter, went upon the line of said proposed improvement and made personal view of the proposed route and termini thereof, and after full investigation and due consideration of all the facts and conditions pertaining thereto; therefore, be it

RESOLVED, that we do find and consider said improvement of sufficient public importance to instruct the County Engineer to make an accurate survey and plat of the same, and furnish an accurate and detailed description of the proposed improvement describing the center line and right of way lines thereof.

Said County Engineer shall also furnish an accurate and detailed description of each tract of land which he believes will be necessarty to be taken in the event the proposed improvement be made together with the name of each owner.

Said County Engineer shall also, at the time of making such survey, set stakes at the termini of each right of way line and at all angles between such termini, and at sufficient other points on the right of way lines so that the bounds of the proposed improvement may be discernible to property owners and other interested persons; and be it further

RESOLVED, That the said County Engineer be and he is hereby directed to make a report in writing to this Board, on or before the 15th day of September, 1954, the date fixed for the final hearing, setting forth his opinion either for or against said proposed improvement, and the width to which said improvement shall be opened, which shall not be less than thirty feet: said report shall be accompanied by said plat and detailed and accurate descriptions, and filed with the County Commissioners, and this cause is continued until said date.

Mr. Carney seconded the Resolution and the roll being called upon its adoption the vote resulted as follows:

Mr. Wagner	absent
Mr. Gilronan	aye
Mr. Carney	aye

Adopted the 14th day of September, 1954.

John C. Cox,
Clerk, Board of County Commissioners,
Mahoning County, Ohio.

Journal Volume 42, Page 709-710

REPORT OF COUNTY ENGINEER

IN THE MATTER OF THE
VACATING OF COAL CREEK ROAD
PUBLIC ROAD

County Engineer's Office,
Mahoning County, Ohio.
Sept. 15, 1954.

REPORT OF COUNTY ENGINEER

IN THE MATTER OF THE
VACATING OF
COAL CREEK ROAD
Public Road

County Engineer's Office,
Mahoning County, Ohio.

Sept. 15th, 1954

To the Board of County Commissioners of Mahoning County, Ohio:

The undersigned in obedience to your order dated September 14, 1954, proceeded on the 15th day of September, 1954, to make an accurate survey and plat of Public Road proposed to be improved, and respectfully submits the following report:

In the opinion of the undersigned the proposed improvement should be granted.

The width to which said improvement should be vacated is 50 feet.

An accurate survey and plat, and an accurate and detailed description of each tract of land which the undersigned County Engineer believes will be necessary to be taken in the event the proposed improvement be made, together with the name of each owner, accompany this report and are made a part hereof.

An accurate and detailed description of the proposed improvement describing therein the center line and right of way lines follows:

Situated in the Township of Canfield in said County and State, and:

Beginning at the southwest corner of Sublot No. 22 in the Howard Coulter Plat No. 1 as recorded in Volume 33, Page 2, Mahoning County record of Plats; thence north 84 deg. - 41' west, a distance of fifty (50)feet tp a ½pomt pm tje east line of land now or formerly owned by Howard and Elizabeth Coulter; thence north 5 deg. - 25' east along the west line of Coal Creek Road and the east line of said Coulter lands, a distance of approximately 379.18 feet to a point of curve; thence in a northwesterly direction along the arc of a circle, having a radius of 20 feet, a distance of 31.42 feet to a point on the south margin of McCarty Drive; thence south 84 deg. - 35' east along the south margin of McCarty Drive, a distance of ninety (90) feet to a point of curve; thence in a southwesterly direction along the arc of a circle, having a radius of twenty (20) feet, a distance of 31.42 feet to a point; thence south 5 deg. - 25' west along the east line of said Coal Creek Road and the west line of said Sublot No. 22, a distance of approximately 379.18 feet to the place of beginning and containing within said bounds, that part of Coal Creek Road lying south of McCarty Drive as shown by said Plat.

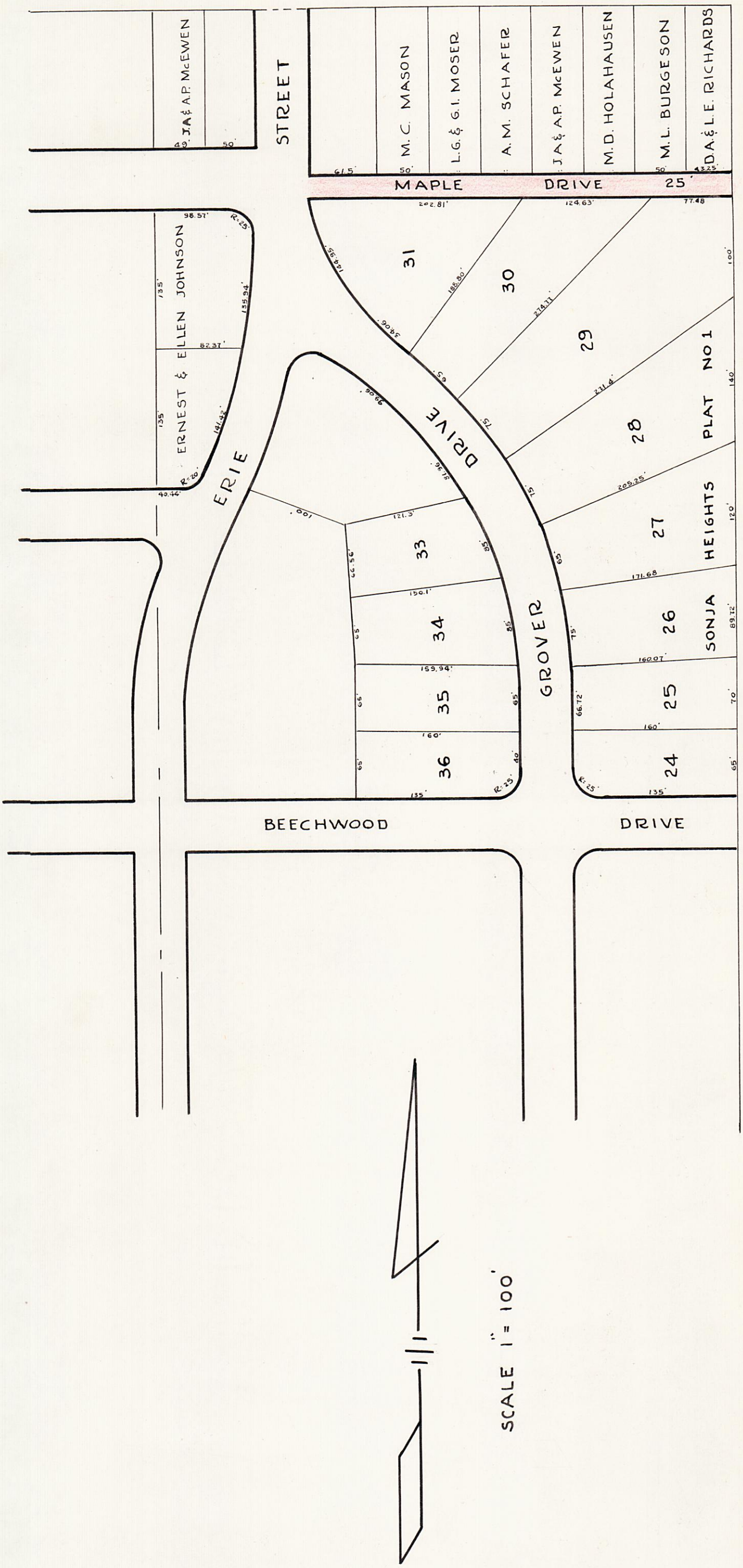

VACATING A PART OF MAPLE DRIVE

BOARDMAN - TOWNSHIP

REJECTED SEPTEMBER 27, 1954

PUBLIC ROAD PETITION

Youngstown, Ohio, August 23, 1954

To the Honorable Board of County Commissioners of Mahoning County, Ohio:

The undersigned petitioners, freeholders of said County residing in the vicinity of the proposed improvement hereinafter described, respectfully represent that the public convenience and welfare require the vacation of Maple Drive a Public Road on the line hereinafter described, and make application to you to institute and order proper proceedings in the premises, for vacating such road, the same not being a road on the State Hithway System.

The following is the general route and termini of said road:

Beginning at the easterly intersection of Erie Street, thence easterly to a distance of approximately 404 feet.

PETITIONERS' NAMES	TAXING DISTRICT OF COUNTY IN WHICH PETITIONER OWNS REAL ESTATE
Arthur H. Burns	Boardman Twp.
Margaret E. Burns	Boardman Township
Anthony Geraci	Boardman Township
Mary Geraci	Boardman Township
J. A. W. Evan	Boardman Township
William H. Schafer	Boardman Township
Elizabeth Williams	Boardman Township
Patsy Roncone	Boardman Township
Florence Roncone	Boardman Township
Duane D. Renfrew	Boardman Township
Edith Renfrew	Boardman Township
Patrick E. DelQuadri	Boardman Township
Ann Del Quadri	Boardman Township
Clorinda Ponza	Boardman Township
Dale F. Pitz	Boardman Township
Marjorie Pitz	Boardman Township
Herbert J. Wilhems, Jr.	Boardman Township
Alfred J. Diorio	Boardman Township
Marietta Diorio	Boardman Township
Leonard A. Scardina	4520 Grover Drive, Boardman Township
Flora Scardina	Boardman Township
Ernest H. Johnson	Boardman Township
Ellen Johnson	Boardman Township

RESOLUTION-FIXING TIME AND PLACE OF VIEW AND OF FINAL HEARING AND NOTICE THEREOF ON PUBLIC ROAD PETITION

IN THE MATTER OF THE
VACATING
MAPLE DRIVE
Public Road.

Office of County Commissioners,
Mahoning County, Ohio.

Petitioned for by Arthur H. Burns

The Board of County Commissioners of Mahoning County, Ohio, met in regular session on the 30th day of August, 1954, at the office of County Commissioners with the following members present:

Fred A. Wagner
Thomas Carney

Mr. Carney moved the adoption of the following Resolution:

WHEREAS, A PETITION signed by at least twelve freeholders of the County residing in the vicinity of the proposed improvment has been presented to this Board of County Commissioners requesting said Board to vacate a Public Road as described therein; therefore, be it

RESOLVED, That the 16th day of September, 1954, at 11 o'clock A. M., be fixed as the date when we will view the proposed improvement, on which date we will beet at Maple Drive and go over the line of said proposed improvment; and be it further

RESOLVED, That the 17th day of September, 1954, at 11'ocklock A. M., be fixed as the date for a final hearing thereof, which hearing will be at the office of the Board; and be it further

RESOLVED, That the Clerk of this Board be and he is hereby directed to give notice of the time and place for both such view and hearing by publication once a week for two consecutive weeks in the Youngstown Vindicator a newspaper published and having general circulation in the County, which said notice shall also state briefly the character of said proposed improvement.

Mr. Wagner seconded the Resolution and the roll being called upon its adoption, the vote resulted as follows:

Mr. Wagner	aye
Mr. Gilronan	absent
Mr. Carney	aye

Adopted the 30th day of August, 1954

John C. Cox,
Clerk, Board of County Commissioners,
Mahoning County, Ohio.

Jr. Vol. 42, Page 621.

NOTICE OF TIME AND PLACE OF VIEW AND OF FINAL HEARING

Vacating a Public Road

(By Publication)

Notice is hereby given that there is before the Board of County Commissioners of Mahoning County, Ohio, the matter of vacating a Public Road on the line hereinafter described, known as the Maple Drive Road, the general route and termini of which Road are as follows: Beginning at the easterly intersection of Erie Street; thence easterly to a distance of approximately 404 feet.

Said Board of County Commissioners has fixed the 16th day of September, 1954, at 11 o'clock A.M., as the date when and Maple Drive as the place where said Board will view the proposed improvement, and has also fixed the 17th day of September, 1954, at 11 o'clock A. M., at their office in the Court House of said County, in Youngstown, Ohio, as the time and place for the final hearing on said proposed improvement.

By Order of the Board of County Commissioners,

Mahoning County, Ohio.

John C. Cox, Clerk.

THE STATE OF OHIO)
MAHONING COUNTY)

PROOF OF PUBLICATION

Personally appeared before the undersigned authority, Reseann Eddy of THE VINDICATOR PRINTING COMPANY, publishers of the YOUNGSTOWN VINDICATOR AND TELEGRAM, a newspaper printed and of general circulation in said County, and State, and being duly sworn, on her oath deposes and says that the notice hereto attached was published for 2 consecutive weeks and that insertions were as follows:

Sept. 3, 1954; Sept. 10, 1954.

Advertisement $

Affidavit $

Total $ 15.68

Rose Ann Eddy

Sworn to and subscribed before me this 11th day of Sept. A. D., 1954.

Thomas P. Prosser, Jr.
Notary Public

My Commission expires 10-19-54

NOTICE OF TIME AND PLACE OF VIEW AND OF FINAL HEARING
Vacating a Public Road

Notice is hereby given that there is before the Board of County Commissioners of Mahoning County, Ohio, the matter of vacating a Public Road on the line hereinafter described, known as the MAPLE DRIVE, the general route and termini of which Road are as follows:

Beginning at the easterly intersection of Erie Street; thence easterly to a distance of approximately 404 Feet .

Said Board of County Commissioners has fixed the 16th day of September, 1954, at 11 o'clock A. M., as the date when and Maple Drive as the place where said Board will view the proposed improvement, and has also fixed the 17th day of September, 1954, at 11 o'clock A. M., at their office in the Court House of said County, in Youngstown, Ohio, as the time and place for the final hearing on said proposed improvement.

By Order of the Board of
County Commissioners Mahoning County, Ohio
John C. Cox
Clerk.

RESOLUTION-UPON VIEW OF PROPOSED IMPROVEMENT

ORDER TO COUNTY ENGINEER

IN THE MATTER OF THE
VACATING
MAPLE DRIVE
PUBLIC ROAD
BOARDMAN TOWNSHIP

Office of County Commissioners
Mahoning County, Ohio.

The Board of County Commissioners of Mahoning County, Ohio, met in special session on the 16th day of September, 1954, at the office of County Commissioners with the following members present:

Mr. Wagner
Mr. Carney
Mr. Gilronan

Mr. Gilronan moved the adoption of the following Resolution:

WHEREAS, On the 16th day of September, 1954, the time heretofore rixed for view of the proposed improvement, we, the Board of County Commissioners having jurisdiction in said matter, went upon the line of said proposed improvement and made personal view of the proposed route and termini thereof, and after full investigation and due consideration of all the facts and conditions pertaining thereto; therefore, be it

RESOLVED, That we do find and consider said improvement of sufficient public importance to instruct the County Engineer to make an accurate survey and plat of the same, and furnish an accurate and detailed description of the proposed improvement describing the center line and right of way lines thereof.

Said County Engineer shall also furnish an accurate and detailed description of each tract of land which he believes will be necessary to be taken in the event the proposed improvement be made, together with the name of each owner.

Said County Engineer shall also, at the time of making such survey, set stakes at the termini of each right of way line and at all angles between such termini, and at sufficient other points on the right of way lines so that the bounds of the proposed improvement may be discernible to property owners and other interested persons; and be it further

RESOLVED, That the said County Engineer be and he is hereby directed to make a report in writing to this Board, on or before the 17th day of September, 1954 the date fixed for the final hearing, setting forth his opinion either for or against said proposed improvement, and the width to which said improvement shall be opened, which shall not be less than thirty feet; said report shall be accompanied by said plat and detailed and accurate descriptions, and filed with the County Commissioners, and this cause is continued until said date.

Mr. Carney seconded the Resolution and the roll being called upon its adoption, the vote resulted as follows:

Mr. Wagner	aye
Mr. Gilronan	aye
Mr. Carney	aye

Adopted the 16th day of September, 1954.

John C. Cox,
Clerk, Board of County Commissioners
Mahoning County, Ohio.

Jr. Vol. 42, Page No. 622

REPORT OF COUNTY ENGINEER

IN THE MATTER OF THE
Vacation

MAPLE DRIVE
PUBLIC ROAD

Boardman Township

County Engineers Office,
Mahoning County, Ohio
Sept. 17, 1954.

To the Board of County Commissioners of Mahoning County, Ohio:

The undersigned in obedience to your order dated September 16, 1954, proceeded on the 17th day of Sept. 1954, to make an accurate survey and plat of the Public Road proposed to be improved, and respectfully submits the following report:

In the opinion of the undersigned the proposed improvement should not be granted.

The width to which said improvement should be opened is --------feet.

An accurate survey and plat, and an accurate and detailed description of each tract of land which the undersigned County Engineer believes will be necessary to be taken in the event the proposed improvement be made, together with the name of each owner, accompany this report and are made a part hereof.

An accurate and detailed description of the proposed improvement describing therein the center line and right of way lines follows:

Situated in Great Lot 19 of the 4th Division of Boardman Township, Mahoning County, Ohio, and further described as follows:

Beginning at a point on the easterly intersection of Erie Street; thence easterly a distance of 404.92 feet to a point; thence northerly a distance of 25 feet to a point; thence westerly a distance of 404.75 feet to a point on the easterly margin of Erie Street;thence southerly a distance of 25 feet along the easterly margin of Erie Street to the point of beginning.

The undersigned recommends the following changes in the proposed improvement which in his judgment should be made in the event the proposed improvement be granted, to-wit:

The County Engineer recommends that this petition be disapproved because all planning in this section has been based on the assumption that Maple Drive would be opened from Erie Street to Rush Blvd., in the future.

Jr. Vol. 42, Page 622-623

Thomas Romanick
Deputy County Engineer of Mahoning County, Ohio.

RESOLUTION-REFUSING PROPOSED IMPROVEMENT

IN THE MATTER OF THE
Vacating
Maple Drive
Public Road
Boardman Twp.

Office of County Commissioners,
Mahoning County, Ohio.

The Board of County Commissioners of Mahoning County, Ohio, met in regular session on the 27th day of September, 1954, at the office of County Commissioners with the following members present:

Fred A. Wagner
Edw. J. Gilronan
Thomas J. Carney

Mr. Gilronan moved the adoption of the following Resolution:

WHEREAS, This day this matter came on to be heard on the report, survey, plat and detailed and accurate descriptions as filed by the County Engineer, and said report having been read in open session, The Board proceeded with the hearing of testimony bearing upon the necessity of the said improvement for the public convenience and welfare and offered either for or against going forward with the proposed improvement by interested persons; and

WHEREAS, Said Board has considered said report and all the testimony offered,and all the facts and conditions pertaining to said matter; therefore, be it

RESOLVED, That said Board of County Commissioners do find said improvement will not serve the public convenience and welfare, and the same is, therefore, refused, on recommendation of the Planning Commission.

Mr. Carney seconded the Resolution and the roll being called upon its adoption the vote resulted as follows:

Mr. Wagner aye
Mr. Gilronan aye
Mr. Carney aye

Adopted the 27th day of September, 1954.

John C. Cox,
Clerk, Board of County Commissioners.
Mahoning County, Ohio.

Jr. Vol. 42, Page 623

PUBLIC ROAD PETITION

Youngstown, Ohio, August 23, 1954.

To the Honorable Board of County Commissioners of Mahoning County, Ohio:

The undersigned petitioners, freeholders of said County residing in the vicinity of the proposed improvement hereinafter described, respectfully represent that the public convenience and welfare require the vacation of un-named street a Public Road on the line hereinafter described, and make application to you to institute and order proper proceedings in the premises for vacating such road, the same not being a road on the State Highway System.

The following is the general route and termini of said Road:

Beginning at the Northeast corner of Lot No. 3, Dalton Plat, G. L. 9, in Austintown Township, thence S. 3 deg. 41' W. a distance of 442' to a point; thence S. 850 deg.56' W. 24.53' to a point, thence, N. 3 deg. 41' E, 442' to a point, thence N. 85 deg. 56' E. 24.53' to the point of beginning.

PETITIONER'S NAME	TAXING DISTRICT OF COUNTY IN WHICH PETITIONER OWNS REAL ESTATE.
Linn T. Llewellyn	4715 Kirk Rd., Youngstown, Ohio
Kathryn Llewellyn	" "
Lawrence Gross	4705 Kirk Rd., "
Sophie Gross	" "
Francis Snyder	4698 Kirk Rd., "
Doris Snyder	" "
Rudolph Knittel	4630 Kirk Rd., "
Nina E. Knittel	" "
Dorothy Dalton	4677 Kirk Rd., "
Myrtle L. Barton	4616 Kirk Rd., "
Albert C. Nelsen	4649 Krik Rd., "
Mrs Kay Bortmas	3009 Niles, Canfield Rd., Youngstown, O.
Mrs Ethel Davenport	4710 Kirk Rd., "
Steve Sabo	4686 Kirk Rd., "
Mrs Steve Sabo	" "
Charley N. Culp	4775 Kirk Rd., "
Mildred Douglass	4672 Kirk Rd., "
Edward L. Douglass	" "
Mrs Mary Deckant	4672 Kirk Rd., "
Ward Whittenberger	Raccoon Rd., Canfield, Ohio
Frank Pelando	" "
Mae Pelando	" "
Albert W. Gray	4721 Kirk Rd., "
Mrs Albert Gray	" "
Jack F. Hinchcliffe	4697 Kirk Rd., "
Doris E. Hinckcliffe	" "

RESOLUTION-FIXING TIME AND PLACE OF VIEW AND OF FINAL HEARING AND NOTICE THEREOF ON PUBLIC ROAD PETITION

IN THE MATTER OF THE
VACATING
UN-NAMED STREET

Office of County Commissioners,
Mahoning County, Ohio.

Petitioned for by Linn Llewellyn

The Board of County Commissioners of Mahoning County, Ohio, met in regular session on the 30th day of August, 1954, at the office of County Commissioners with the following members present:

Fred Wagner
Thomas Carney

Mr. Carney moved the adoption of the following Resolution:

WHEREAS, A Petition signed by at least twelve freeholders of the County residing in the vicinity of the proposed improvement has been presented to this Board of County Commissioners requesting said Board to vacate a Public Road as described therein; therefore, be it

RESOLVED, That the 16th day of September, 1954, at 10:30 o'clock A. M., be fixed as the date when we will view the proposed improvement, on which date we will meet at Un-named Street and go over the line of said proposed improvement; and be it further

RESOLVED, That the 17th day of September, 1954, at 10:30 o'clock A. M., be fixed as the date for a final hearing thereof, which hearing will be at the office of the Board; and be it further

RESOLVED, That the Clerk of this Board be and he is hereby directed to give notice of the time and place for both such view and hearing by publication once a week for two consecutive weeks in the Youngstown Vindicator a newspaper published and having general circulation in the County, which said notice shall also state briefly the character of said proposed improvement.

Mr. Wagner seconded the Resolution and the roll being called upon its adoption, the vote resulted as follows:

Mr. Wagner	aye
Mr. Gilronan	absent
Mr. Carney	aye

Adopted the 30th day of August, 1954.

John C. Cox,
Clerk, Board of County Commissioners,
Mahoning County, Ohio.

Journal Volume 42, Page 711-12

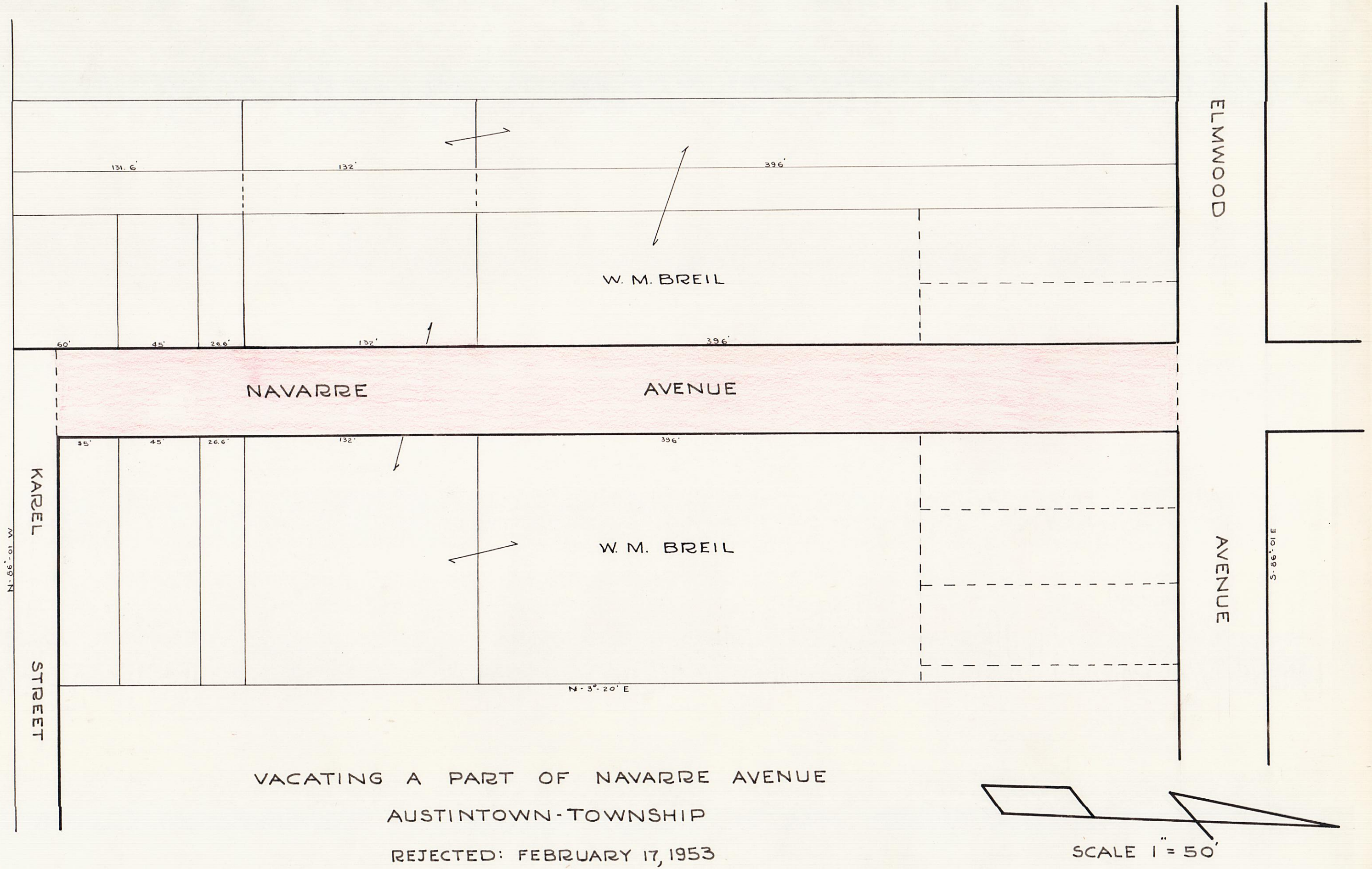

VACATING A PART OF NAVARRE AVENUE

AUSTINTOWN-TOWNSHIP

REJECTED: FEBRUARY 17, 1953

SCALE 1" = 50'

441

PUBLIC ROAD PETITION

Youngstown, Ohio December 12, 1952

To the Honorable Board of County Commissioners of Mahoning County, Ohio:

The undersigned petitioners, freeholders of said County residing in the vicinity of the proposed improvement hereinafter described, respectfully represent that the public convenience and welfare require the vacating of a part of Navarre Avenue a Public Road on the line hereinafter described, and make application to you to institute and order proper proceedings in the premises, for vacation such road, the same not being a road on the State Highway System.

The following is the general route and termini of said road:

Beginning at a point on the south line of Elmwood Avenue, which is 445 feet from the intersection of the south line of Elmwood Avenue with the west line of Forest Hill Drive, south 3°-20' west, a distance of 635.6 feet to the north line of Karel Street; thence north 86°-01' west, a distance of fifty (50)feet; thence north 3°-20' east, a distance of 635.6 feet to the south line of Elmwood Avenue; thence south 86°-01' east, a distance of fifty (50) feet to the point of beginning.

The portion of Navarre Avenue which is described above is shown as dedicated in Vol. 21, Pages 5 and 6 of Mahoning County Records of Plats.

Petitioners' Names	Taxing District of County in which Petitioner owns real estate
W.M. BRIEL	AUSTINTOWN, OHIO
S.A. BOWSER	" "
DORA V. BOWSER	" "
EARL R. McCLEERY Jr.	" "
FLOYD M. McCLEERY	" "
WILLIAM J. BOWSER	" "
SYLVIA E. BOWSER	" "
MINNIE O HARA	" "
ROBERT E. BULLARD	" "
CECILIA V. BULLARD	" "
MICHAEL BOKESCH	" "
ELSA M. BOKESCH	" "
BORIS YAKENOFF	" "
MRS. JENNIE JULIAN	" "

Jr. Vol. 41 - Page 93

RESOLUTION - FIXING TIME AND PLACE OF VIEW AND OF FINAL HEARING AND NOTICE THEREOF ON PUBLIC ROAD PETITION

IN THE MATTER OF THE
VACATING A PART OF NAVARRE AVE.
AUSTINTOWN TOWNSHIP
Public Road

Office of County Commissioners,
Mahoning County, Ohio.

Petitioned for by W.M. BRIEL,
and others.

The Board of County Commissioners of Mahoning County, Ohio, met in regular session on the 12th day of January, 1953, at the office of County Commissioners with the following members present:

Thomas J. Carney
Fred A. Wagner
Edward J. Gilronan

Mr. Wagner moved the adoption of the following Resolution:

WHEREAS, A Petition signed by at least twelve freeholders of the County residing in the vicinity of the proposed improvement has been presented to this Board of County Commissioners requesting said Board to vacate a part of a Public Road as described therein; therefore, be it

RESOLVED, That the 10th day of February, 1953, at 10:30 o'clock A.M., be fixed as the date when we will view the proposed improvement, on which date we will meet at Navarre Avenue and go over the line of said proposed improvement; and be it futher

RESOLVED, That the 17th day of February, 1953, at 10:30 o'clock A.M., be fixed as the date for a final hearing thereof, which hearing will be at the office of the Board; and be it further

RESOLVED, That the Clerk of this Board be and he is hereby directed to give notice of the time and place for both such view and hearing by publication once a week for two consecutive weeks in the Youngstown Vindicator a newspaper published and having general circulation in the County, which said notice shall also state briefly the character of said proposed improvement.

Mr. Gilronan seconded the Resolution and the roll being called upon its adoption, the vote resulted as follows:

Mr. Carney: aye
Mr. Wagner: aye
Mr. Girlonan: aye

Adopted the 12th day of January, 1953.

John C. Cox
Clerk, Board of County Commissioners,
Mahoning County, Ohio

Jr. Vol. 41 - Page 93

NOTICE OF TIME AND PLACE OF VIEW AND OF FINAL HEARING
VACATIN A PART OF A PUBLIC ROAD
(BY PUBLICATION)

Notice is hereby given that there is before the Board of County Commissioners of Mahoning County, Ohio, the matter of vacating a part of a Public Road on the line hereinafter described, known as the Navarre Avenue, the general route and termini of which Road are as follows: Beginning at a point on the south line of Elmwood Avenue, which is 445 Feet from the intersection of the south line of Elmwood Avenue with the west line of Forest Hill Drive, south 3°-20' west, a distance of 635.6 feet to the north line of Karel Street; thence north 86°-01' west, a distance of fifty (50)feet; thence north 3°-20' east, a distance of 635.6 feet to the south line of Elmwood Avenue; thence south 86°-01' east, a distance of fifty (50) feet to the point of beginning.

The portion of Navarre Avenue which is described above is shown as dedicated in Volume 21, Pages 5 and 6 of Mahoning County Record of Plats.

Said Board of County Commissioners has fixed the 10th day of February, 1953, at 10:30 o'clock A.M.,at their office in the Court House of County, in Youngstown, Ohio, as the time and place for the final hearing on said proposed improvement.

By Order of the Board of County Commissioners,
Mahoning County, Ohio
John C. Cox, Clerk

Publish
Jan. 26 & Feb. 2

Jr. Vol. 41 - Page 94

THE STATE OF OHIO
MAHONING COUTNY

PROOF OF PUBLICATION

Personally appeared before the undersigned authority, Roseann Eddy, of the Vindicator Printing Company, publishers of the Youngstown Vindicator and Telegram, a newspaper printed and of general circulation in said County, and State, and being duly sworn, on her oath deposes and says that the notice hereto attached was published for consecutive weeks and that insertions were as follows:
Jan. 26, 1953 - Feb. 2, 1953

Roseann Eddy

Advertisement $_____
Affidavit $_____
Total $ 21.56
Sworn to and subscribed before me this 13th day of Feb. A.D. 1953.

Thomas P. Prosser, Jr. Notary Public
My Commission expires Oct. 19, 1954

RESOLUTION - UPON VIEW OF PROPOSED IM PROVEMENT
ORDER TO COUNTY ENGINEER

IN THE MATTER OF
Navarre Avenue
Public Road

Petitioned for by: W.M. Briel, et al

The Board of County Commissioners of Mahoning County, Ohio, met in regular session on the 10th day of February, 1953 at the office of County Commissioners with the following members present:

Fred A. Wagner
Edward J. Gilronan

Mr. Wagner moved the adoption of the following Resolution:

WHEREAS, On the 10th day of February, 1953, the time heretofore fixed for view of the proposed improvement, we, the Board of County Commissioners having jurisdiction in said matter, went upon the line of said proposed improvement and made personal view of the proposed route and termini thereof, and after full investigation and due consideration of all the facts and conditions pertaining thereto; therefore, be it

RESOLVED, That the said County Engineer be and he is hereby directed to make a report in writing to this Board, on or before the 17th day of February 1953 , the date fixed for the final hearing, setting forth his opinion either for or against said proposed improvement, said report shall be accompanied by said plat and detailed and accurate descriptions, and filed with the County Commissioners, and this cause is continued until said date.

Mr. Gilronan seconded the Resolution and the roll being called upon its adoption, the vote resulted as follows:

Mr. Carney: absent
Mr. Wagner: aye
Mr. Gilronan: aye

Adopted the 10th day of February 1953

John C. Cox
Clerk, Board of County Commissioners,
Mahoning County, Ohio.

Jr. Vol. 41 Page 94

REPORT OF COUNTY ENGINEER

County Engineer's Office
MAHONING COUNTY, OHIO
FEBRUARY 16, 1953

IN THE MATTER OF THE
VACATING A PART OF
NAVARRE AVENUE
Public Road

To the Board of County Commissioners of Mahoning County, Ohio:

The undersigned in obedience to your order dated February 10, 1953, proceeded on the 16th day of February, 1953 to make an accurate survey and plat of the Public Road proposed to be improved, and respectfully submits the following report:

In the opinion of the undersigned the proposed improvement should not be granted.

The undersigned recommends the following changes in the porposed improvement which in his judgment should be made in the event the proposed improvement be granted, to-wit:

It is the opinion of the Coun ty Engineer that vacating of Novarre Avenue from Elmwood Avenue to Karl Street be deferred until a thorough study has been made by the County Planning Commission.

Samuel Gould, Jr.
County Engineer of Mahoning County, Ohio

Jr. Vol. 41 - Page 95

MAHONING COUNTY
PLANNING COMMISSION
Court House - Youngstown 3, Ohio

February 17, 1953

Mr. Thomas J. Carney
Board of Mahoning County Commissioners
Court House
Youngstown 3, Ohio

Subject: Petition to Vacate Part of Navarre Avenue

Dear Mr. Carney:

The vacation of Navarre Avenue between Elmwood Avenue and Karel Street is not recommended at this time. There will probably be need for a street in this area in the future and the present location is a logical continuation of the existing Navarre Avenue.

Very truly yours,

David B. Rhodes
Planning Director

DBR:BRN
Jr. Vol. 41 Page 95

RESOLUTION - REFUSING PROPOSED IMPROVEMENT

IN THE MATTER OF THE
Vacating a Part of
Navarre Avenue
Public Road

Office of County Commissioners.
Mahoning County, Ohio

The Board of County Commissioners of Mahoning County, Ohio met in special session on the 17th day of February, 1953, at the office of County Commissioners with the following members present:

Fred A. Wagner
Edw. J. Gilronan

Mr. Gilronan moved the adoption of the following Resolution:

WHEREAS, This day this matter came on to be heard on the report, survey, plat and detailed and accurate descriptions as filed by the County Engineer, and said report having been read in open session, the Board proceeded with the hearing of testimony bearing upon the necessity of the said improvement for the public convenience and welfare and offered either for or against going forward with the proposed improvement by interested persons; and

WHEREAS, Said Board has considered said report and all the testimony offered, and all the facts and conditions pertaining to said matter; therefore, be it

RESOLVED, That said Board of County Commissioners do find said improvement will not serve the public convenience and welfare, and the same is therefore, refused.

Mr. Wagner seconded the Resolution and the roll being called upon its adoption the vote resulted as follows:

Mr. Carney: absent
Mr. Wagner: aye
Mr. Gilronan: aye

Adopted the 17th day of February, 1953.

John C. Cox
Clerk, Board of County Commissioners.
Mahoning County, Ohio

Jr. Vol. 41 - Page 95-96

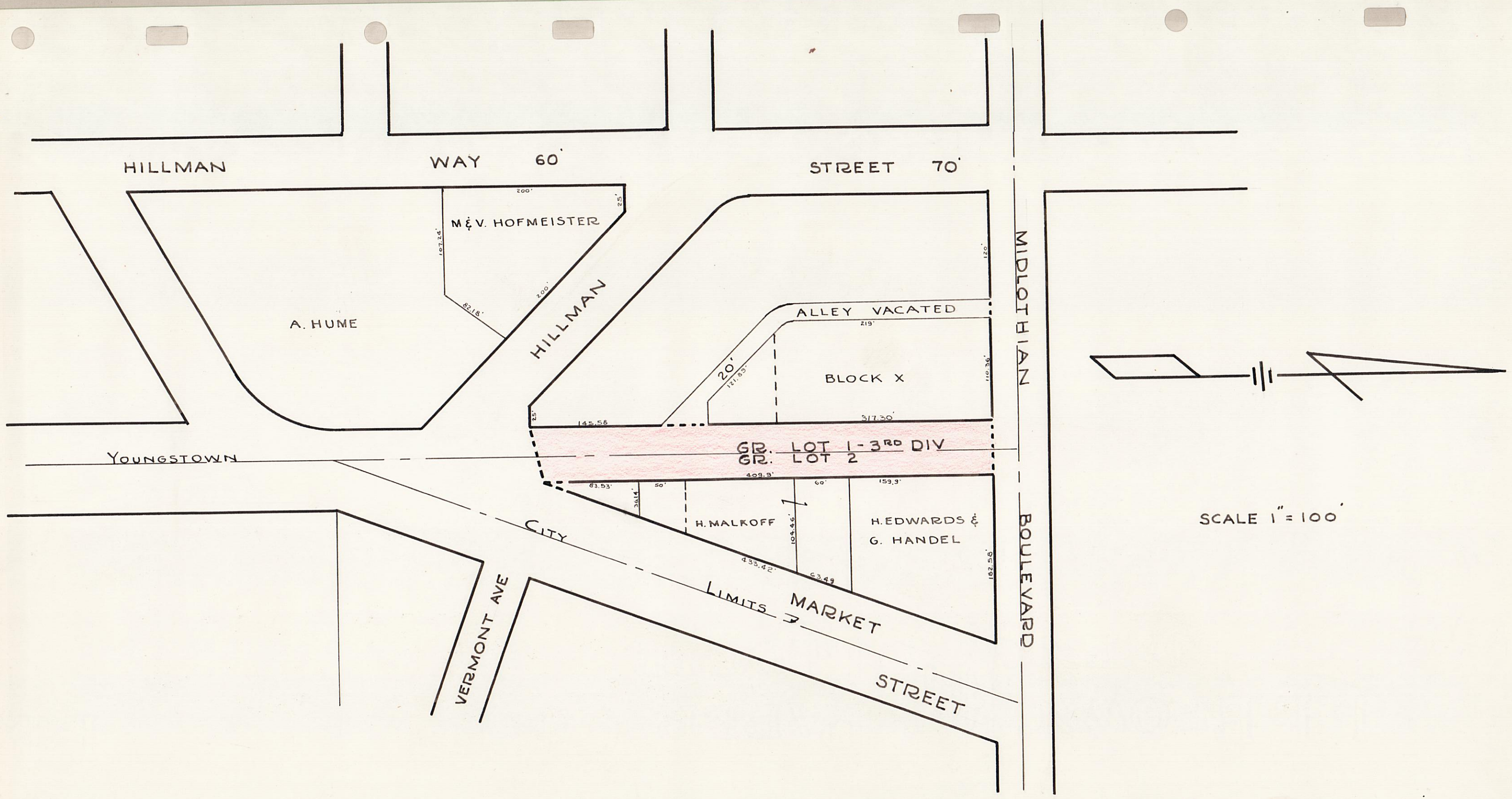

SCALE 1" = 100'

VACATING A PART OF BOARDMAN ROAD (YOUNGSTOWN-LISBON)

BOARDMAN - TOWNSHIP

REJECTED - JUNE 8, 1953

217

PUBLIC ROAD PETITION

Youngstown Mahoning County Ohio April 9, 1953

To the Honorable Board of County Commissioners of Mahoning County, Ohio:

The undersigned petitioners, freeholders of said County residing in the vicinity of the proposed improvement hereinafter described, respectfully represent that the public convenience and welfare require the vacating of a part of the Boardmam Road a Public Road on the line hereinafter described, and make application to you to institute and order proper proceedings in the premises, for vacating such road, the same not being a road on the State Highway System.

The following is the general route and termini of said road:

Situated in Great Lot 1 and 2 of the Third Division of Boardman Township, running South from the South line of Midlothian Boulevard to a point at the intersection of Hillman St. and Market Street and being sixty feet in width.

PETITIONERS' NAMES	TAXING DISTRICT OF COUNTY IN WHICH PETITIONER OWNS REAL ESTATE
HARRY MALKOFF	BOARDMAN TOWNSHIP
HOWARD HANDEL	" "
GEORGE HANDEL	" "
DAVID B. CONRATH	" "
JACOB LEVY	" "
PHIL LEVY	" "
HOWARD MCHCHERRY	" "
KBEIL W.JONES	" "
PAUL ZEIGLER	" "
THERESA SPOTLESON	" "
VINCENT SPOTLESON	" "
PHELPS S. KUIJAN	" "
LOUIS H. VANHAUSAN	" "
EDWARD H. HANDEL	" "
GERTRUDE LEVY	" "
CATHERINE E. CUCKLES	" "
DR. R. CENTELLO	" "
DR. E.A. KASPERLIK	" "
WM. P. BROWNLEE	" "
WM. A.sSIEGEL	" "
FRED BESHARA	" "
CARMINE LAMSUMA	" "
BERT RIGELHAUPT	" "

Jr. Vol. 41 - Page 331

RESOLUTION - FIXING TIME AND PLACE OF VIEW AND OF FINAL HEARING AND NOTICE THEREOF ON PUBLIC ROAD PETITION

IN THE MATTER OF THE
Vacating a part of
Boardman Road
Public Road

Office of County Commissioners,

Mahoning County, Ohio

Petitioned for by Harry Maldoff et al

The Board of County Commissioners of Mahoning County, Ohio, met in regular session on the 20th day of April, 1953, at the office of the County Commissioners with the following members present:

Thomas J. Carney
Fred A. Wagner
Edw. J. Gilronan

Mr. Wagner moved the adoption of the following Resolution:
WHEREAS, A Petition signed by at least twelve freeholders of the County residing in the vicinity of the proposed improvement has been presented to this Board of County Commissioners requesting said Board to vacate a part of a Public Road as described therein; therefore, be it
RESOLVED, That the 19th day of May, 1953, at 11 o'clock A.M., be fixed as the date when we will view the proposed improvement, on which date we will meet at Boardman Road and go over th the line of said proposed improvement; and be it further
RESOLVED, That the 19th day of May, 1953, at 2 o'clock P.S., be fixed as the date for a final hearing thereof, which hearing will be at the office of the Board; and be it further
RESOLVED, That the Clerk of this Board be and he is hereby directed to give notice of the time and place for both such view and hearing by publication once a week for two consecutive weeks in the Youngstown, Vindicator a newspaper published and having general circulation in the County, which said notice shall also state briefly the character of said proposed improvement.
Mr. Gilronan seconded the Resolution and the roll being called upon its adoption, the vote resulted as follows:

Mr. Carney: aye
Mr. Wagner: aye
Mr. Gilronan: aye

Adopted the 20th day of April, 1953.

John C. Cox
Clerk, Board of County Commissioners,
Mahoning County, Ohio

Jr. Vol 41 - Page 331

NOTICE OF TIME AND PLACE OF VIEW AND OF FINAL HEARING
VACATE A PART OF A PUBLIC ROAD
(BY PUBLICATION)

Notice is hereby given that there is before the Board of County Commissioners of Mahoning County, Ohio, the matter of vacating a part of a Public Road on the line hereinafter described, known as the Boardman Road, the general route and termini of which Road are as follows: Situated in Great Lot 1 and 2 of the Third Division of Boardman Township, running South from the South line of Midlothian Boulevard to a point at the intersection of Hillman Street and Market Street and being sixty feet in width.

Said Board of County Commissioners has fixed the 19th day of May, 1953, at 11:00 O'clock A.M., as the date when and Boardman Road as the place where said Board will view the proposed improvement, and has also fixed the 19th day of May 1953, at 2:00 o'clock P.M., at their office in the Court House of said County, in Youngstown, Ohio, as the time and place for the final hearing on said proposed improvement.

By Order of the Board of County Commissioners,
Mahoning County, Ohio.
John C. Cox, Clerk

Jr. Vol. 41 - Page 332

PROOF OF PUBLICATION

THE STATE OF OHIO
Mahoning County

Personally appeared before the undersigned authority, Roseann Eddy, of the Vindicator Printing Company, publishers of the Youngstown Vindicator and Telegram, a newspaper printed and of general circulation in said County, and State, and being duly sworn, on her oath deposes and says that the notice hereto attached was published for 2 consecutive weeks and that insertions were as follows:
May 2, 1953,; May 9, 1953;

Roseann Eddy

Advertisement
Affidavit
Total $17.64

Sworn to and subscribed before me this 9th day of May A.D. 1953.
Thomas P. Prosser, Jr. Notary Public
My Commission expires Oct. 19,1954

RESOLUTION --UPON VIEW OF PROPOSED IMPROVEMENT
ORDER TO COUNTY ENGINEER

Office of County Commissioners
MAHONING COUNTY, OHIO

IN THE MATTER OF THE
VACATING A PART OF
BOARDMAN ROAD
Public Road
Petitioned For By: Harry Malkoff, et al

The Board of County Commissioners of Mahoning County, Ohio, met in special session on the 19 day of May, 1953, at the office of County Commissioners with the following members present:

Thomas J. Carney
Edw. J. Gilronan

Mr. Gilronan moved the adoption of the following Resolution:
WHEREAS, On the 19th day of May, 1953, the heretofore fixed for view of the proposed improvement, we, the Board of County Commissioners having jurisdiction in said matter, went upon the line of said proposed improvement and made personal view of the porposed route and termini thereof, and after full investigation and due consideration of all the facts and conditions pertaining thereto; therefore, be it
RESOLVED That we do find and consider said improvement of sufficient public importance to instruct the County Engineer to make an accurate survey and plat of the same, and furnish an accurate and detailed description of the proposed improvement describin g the center line and right of way lines thereof.
Said County Engineer shall also furnish an accurate and detailed description of each tract of land which he believes will be necessary to be taken in the event the proposed improvement be made, together with the name of each owner.
Said County Engineer shall also, at the time of making such survey, set stakes at the termini of each right of way line and at all angles between such termini, and at sufficient other points on the right of way lines so that the bounds of the proposed improvement may be discernible to property owners and other interested persons; and be it further
RESOLVED, That the said County Engineer be and he is hereby directed to make a report in writing to this Board, on or before the 19th day of May (2:00 P.M.) 1953, the date fixed for the final hearing, setting forth his opinion either for or against said proposed improvement, said report shall be accompanied by said plat and detailed and accurate descriptions, and filed with the County Commissioners, and this cause is continued until said date.
Mr. Carney seconded the Resolution and the roll being called upon its adoption, the vote resulted as follows:
Mr Carney: aye
Mr. Gilronan: aye
Mr. WagnerL absent
Adopted the 19th day of May, 1953

John C. Cox.
Clerk, Board of County Commissioners,
Mahoning County, Ohio

Jr. Vol. 41 - Page332

REPORT OF COUNTY ENGINEER

COUNTY ENGINEER'S OFFICE,
MAHONING COUNTY, OHIO.
June 1, 1953

IN THE MATTER OF THE
VACATING A PART OF
BOARDMAN ROAD (CH 82)

TO The Board of County Commissioners of Mahoning County, Ohio:
The undersigned in obedience to your order dated May 19th, 1953 proceedid on the20th day of May 1953, to make an accurate survey and plat of the Public Road proposed to be improved, and respectfully submits the following report:

In the opinion of the undersigned the proposed improvement should not be granted.
An accurate and detailed description of the proposed improvement describing therein the center line and right of way lines follows:

Situated in Boardman Township, County of Mahoning and State of Ohio and known as being a part of Great Lots No. 1 and No. 2 of said Township, County and State and being further described as follows:

Beginning at a point where the centerline of Boardman Road (C.H. 82) meets the south margin of Midlothian Boulevard, said point being east and a distant 280.38 feet from the intersection of the east margin of Hillman Way with the south margin of said Midlothian Boulevard; thence southerly to a point at the intersection of Hillman Way and Market St. and being sixty feet in width.

RESOLUTION -- REFUSING PROPOSED IMPROVEMENT

IN THE MATTER OF THE
VACATING A PART OF BOARDMAN ROAD.
Public Road

Office of County Commissioners,
Mahoning County, Ohio

The Board of County Commissioners of Mahoning County, Ohio met in regular session on the 8th day of June, 1953, at the office of County Commissioners with the following members present:

Thomas J. Carney
Fred A. Wagner
Edw. J. Gilronan

Mr. Wagner moved the adoption of the following Resolution:

WHEREAS, This day this matter came on to be heard on the report, survey, plat and detailed and accurate descriptions as filed by the County Engineer, and said report having been read in open session, the Board proceeded with the hearing of testimony bearing upon the necessity of of the said improvement for the public convenience and welfare and offered either for or against going forward with the proposed improvement by interested persons; and

WHEREAS, Said Board has considered said report and all the testimony offered, and all the facts and conditions pertaining to said matter; therefore, be it

RESOLVED, That said Board of County Commissioners do find said improvement will not serve the public convenience and welfare, and the same is, therefore, refused,

Mr. Gilronan seconded the Resolution and the roll being called upon its adoption the vote resulted as follows:

Mr. Carney: aye
Mr. Wagner: aye
Mr. Gilronan: aye

Adopted the 8th day of June, 1953 .

John C. Cox
Clerk, Board of County Commissioners.
Mahoning County, Ohio

Jr. Vol. 41 - Page 334

ELMWOOD AVENUE 60'

S 87°-46 E 610'

EDGEHILL AVENUE

PARKGATE AVENUE

ROSEMONT AVENUE

RECREATION PARK & SCHOOL SITE
9.04 A.

N-3°-20'E 637.6'

S-3°-20'W 653.5'

N-86°-18'W 610.2'

1213 1212 1211 1210 1209 1208 1207 1206 1205 1204 1203 1202

1280 1279 1278 1277 1276 1275 1274 1273 1272 1271 1270 1269

148 147 146 145 144 143 142 141 140 139 138 137 136 135 134

SCALE 1" = 100'

VACATING A PART OF PARKGATE AVENUE

AUSTINTOWN - TOWNSHIP

APPROVED: MAY 16, 1955

453

PUBLIC ROAD PETITION

Youngstown, Ohio, November 24, 1954

To the Honorable Board of County Commissioners of Mahoning County, Ohio:

The undersigned petitioners, freeholders of said County residing in the vicinity of the proposed improvement hereinafter described, respectfully represent that the public convenience and welfare require the vacating of Parkgate Avenue, a Public Road on the line hereinafter described, and make application to you to institute and order proper proceedings in the premises, for vacating such road, the same not being a road on the State Highway System.

The following is the general route and termini of said road:

Beginning at From Elmwood Avenue thence southerly to the end of Plat, a distance of approximately 637.6 feet in Austintown Township, Mahoning County, Ohio, and located in Wickliffe, as recorded in Vol. 19, Page 57, Mahoning County Record of Plats.

Petitioners' Names		Taxing district of county in which Petitioner owns real estate	
Austintown Local School District Board of Education		Parkgate Subdivision of Wickliffe Mahoning	
Glade E. Morrison	President		
Wilda R. Gretza	Clerk-Treasurer	637 ft. east side of Parkgate	
Cosmopolitan Housing Corp.		Lot. No. 134	
Cosmopolitan Housing Corp.		135	
Cosmopolitan Housing Corp.		136	
Cosmopolitan Housing Corp.		137	336 ft. west side of Parkgate
Cosmopolitan Housing Corp.	Howard Solomon, Treas.	138	
Cosmopolitan Housing Corp.		139	
Cosmopolitan Housing Corp.		140	
Cosmopolitan Housing Corp.		141	

RESOLUTION--FIXING TIME AND PLACE OF VIEW AND OF FINAL HEARING AND NOTICE THEREOF ON PUBLIC ROAD PETITION

IN THE MATTER OF THE
VACATING
PARKGATE AVENUE
PUBLIC ROAD
Petitioned for by Austintown Local
School District Bd. of Ed. and others.

Office of County Commissioners
Mahoning County, Ohio.

The Board of County Commissioners of Mahoning County, Ohio, met in regular session on the 7th. day of March, 1955, at the office of County Commissioners with the following members present:

Thomas Carney
Edw. J. Gilronan
Fred A. Wagner

Mr. Wagner moved the adoption of the following Resolution:

WHEREAS, A Petition signed by at least twelve freeholders of the County residing in the vicinity of the proposed improvement has been presented to this Board of County Commissioners requesting said Board to vacate a part of a Public Road as described therein; therefore, be it

RESOLVED, That the 5th. day of April, 1955, at 10:30 o'clock A.M., be fixed as the date when we will view the proposed improvement, on which date we will meet at Parkgate Avenue and go over the line of said improvement; and be it further

RESOLVED, That the 6th. day of April, 1955, at 10:30 o'clock A.M., be fixed as the date for a final hearing thereof, which hearing will be at the office of the Board; and be it further

RESOLVED, That the Clerk of this Board be and he is hereby directed to give notice of the time and place for both such view and hearing by publication once a week for two consecutive weeks in the Youngstown Vindicator a newspaper published and having general circulation in the County, which said notice shall also state briefly the character of said proposed improvement.

Mr. Gilronan seconded the Resolution and the roll being called ipon its adoption, the vote resulted as follows:

Mr. Carney,	aye
Mr. Gilronan,	aye
Mr. Wagner,	aye

Adopted the 7th. day of March, 1955.

/s/ JOHN C. COX
Clerk, Board of County Commissioners,
Mahoning County, Ohio.

Vol. 43, Page #242-3

456

NOTICE OF TIME AND PLACE OF VIEW AND OF FINAL HEARING
(BY PUBLICATION)

Notice is hereby given that there is before the Board of County Commissioners of Mahoning County, Ohio, the matter of vacating part of a Public Road on the line hereinafter described, known as the Parkgate Avenue the general route and termini of which Road are as follows: From Elmwood Avenue thence southerly to the end of Plat, a distance of approximately 637.6 feet in Austintown Townshio, Mahoning County, Ohio, and located in Wickliffe Sub-division Plat, as recorded in Vol. 19, Page 57, Mahoning County Record of Plats.

Said Board of County Commissioners has fixed the 5th. day of April, 1955, at 10:30 o'clock A.M., as the date when and Parkgate Avenue as the place where said Board will view the proposed improvement, and has also fixed the 6th. day of April 1955, at 10:30 o'clock A.M., at their office in the Court House of said County, in Youngstown, Ohio, as the time and place for the final hearing on said proposed improvement.

By Order of the Board of County Commissioners,
Mahoning County, Ohio.

/s/JOHN C. COX
Clerk.

Vol. 43, Page #243

LEGAL NOTICES (PUBLICATION)

NOTICE OF TIME AND PLACE OF VIEW AND OF FINAL HEARING
Vacating a Public Road

Notice is hereby given that there is before the Board of County Commissioners of Mahoning County, Ohio, the matter of vacating a part of a Public Road on the line hereinafter described, known as Parkgate Ave., the general route and termini of which road are as follows: From Elmwood Ave. thence southerly to the endof Plat, a distance of approximately 637.6 feet in Austintown Township, Mahoning County, Ohio, and located in Wickliffe Subdivision Plat, as recorded in Vol. 19, Page 57, Mahoning County Record of Plats.

Said Board of County Commissioners has fixed the 5th. day of April, 1955, at 10:30 o'clock A.M. as the date when and Parkgate Ave. as the place where said Board will view the proposed improvement andhas also fixed the 6th. day of April, 1955, at 10:30 A.M., at their office in the Courthouse of said County, in Youngstown, Ohio, as the time and place for the final hearing on said proposed improvement.

BY ORDER OF THE BOARD OF COUNTY COMMISSIONERS, MAHONING COUNTY, OHIO.
JOHN C. COX,
Clerk

PROOF OF PUBLICATION

THE STATE OF OHIO
MAHONING COUNTY

Personally appeared before the undersigned authority, Roseann Eddy, of the Vindicator Printing Company, publishers of the Youngstown Vindicator and Telegram, a newspaper printed and of general circulation in said County, and State, and being duly sworn, on her oath deposes and says that the notice hereto attached was published for 2 consecutive weeks and that insertions were as follows:

Mar. 16, 1955; Mar. 23, 1955

Advertisement $_____
Affidavit $_____
TOTAL $ 17.64

/s/ Roseann Eddy

Sworn to and subscribed before me this 6th. day of Apr. A.D. 1955

/s/Norman Phognar
Notary Public
My Commission expires Oct. 23, 1957

RESOLUTION----UPON VIEW OF PROPOSED IMPROVEMENT
ORDER TO COUNTY ENGINEER

Office of County Commissioners
Mahoning County, Ohio

IN THE MATTER OF THE
VACATING PART OF
PARKGATE AVENUE
Public Road
Austintown Township

The Board of County Commissioners of Mahoning County, Ohio, met in special session on the 5th. day of April, 1955 at the office of the County Commissioners with the following members present:

Fred Wagner
Thomas Carney
Edw. Gilronan

Mr. Gilronan moved the adoption of the following Resolution:

WHEREAS, On the 5th. day of April, 1955, the time heretofore fixed for view of the proposed improvement, we, the Board of County Commissioners having jurisdiction in said matter, went upon the line of said proposed improvement and made pwesonal view of the proposed route and termini thereof, and after full investigation and due consideration of all the facts and conditions pertaining thereto; therefore, be it

RESOLVED, That we do find and consider said improvement of sufficient public importance to instruct the County Engineer to make an accurate survey and plat of the same, and furnish an accurate and detailed description of the proposed improvement describing the center line and right of way lines thereof.

Said County Engineer shall also furnish an accurate and detailed description of each tract of land which he believes will be necessary to be taken in the event the proposed improvement be made, together with the name of each owner.

Said County Engineer shall also, at the time of making such survey, set stakes at the termini of each right of way line and at all angles between such termini, and at sufficient other points on the right of way lines so that the bounds of the proposed improvement may be discernible to property owners and other interested persons; and be it further

RESOLVED, That the said County Engineer be and he is hereby directed to make a report in writing to this Board, on or before the 6th. day of April, 1955, the date fixed for the final hearing, setting forth his opinion either for or against said proposed improvement, and the width to which said improvement shall be opened, which shall not be less than thirty feet; said report shall be accompanied by said plat and detailed and accurate descriptions, and filed with the County Commissioners, and this cause is continued until said date.

Mr. Wagner seconded the Resolution and the roll being called upon its adoption, the vote resulted as follows:

Mr. Carney,	aye
Mr. Gilronan,	aye
Mr. Wagner,	aye

Adopted the 5th. day of April, 1955.

/s/ JOHN C. COX
Clerk, Board of County Commissioners,
Mahoning County, Ohio

Vol. 43, Page 243-4

REPORT OF COUNTY ENGINEER

IN THE MATTER OF THE
VACATING
PARKGATE AVENUE
Public Road.

County Engineer's Office,
Mahoning County, Ohio.
April 6, 1955

To the Board of County Commissioners of Mahoning County, Ohio:

The undersigned in obedience to your order dated April, 1955, to make an accurate survey and plat of the Public Road proposed to be improved, and respectfully submits the following report:

In the opinion of the undersigned the proposed improvement should be granted.

The width to which said improvement should be opened is 50 feet.

An accurate survey and plat, and an accurate and detailed description of each tract of land which the undersigned County Engineer believes will be necessary to be taken in the event the proposed improvement be made, together with the name of each owner, accompany this report and are made a part hereof.

An accurate and detailed desription of the proposed improvement describing therein the center line and right of way lines follows:

Situated in Great Lot #12 of Austintown Township, Mahoning County Ohio and further described as follows:-

Beginning at a point on the southerly margin of Elmwood Avenue and the easterly margin of Parkgate Avenue; Thence south 3° 20' west a distance of 637.6 feet to a point on the southerly end of the Wickliffe Plat; Thence north 86° 18' west a distance of 50 feet to apoint on the west margin of Parkgate Avenue; Thence north 3° 20' a distance of 637.6 feet along the westerly margin of Parkgate Avenue to a point on the southerly margin of Elmwood Avenue; Thence south 87° 46' east a distance of 50 feet to the point of beginning; and including both turnout radii of 10 feet at the south intersection of Parkgate Avenue with Elmwood Ave; all as recorded in Volume 19 Page 57 of Mahoning County Record of Plats; The width of the said Parkgate Avenue being 50 feet.

The undersigned recommends the following changes in the proposed improvement which in his judgment should be made in the event the proposed improvement be granted, to-wit:

Jr. Vol. 43, Page 244

/s/ THOMAS ROMANICK
Deputy County Engineer of Mahoning County, Ohio.

RESOLUTION--GRANTING PROPOSED IMPROVEMENT
ORDERING RECORD, ETC.

IN THE MATTER OF THE
VACATING A PART OF
PARKGATE AVENUE
Public Road
AUSTINTOWN TOWNSHIP

Office of County Commissioners
MAHONING COUNTY, OHIO.

The Board of County Commissioners of Mahoning County, Ohio, met in regular session on the 16th. day of May, 1955, at the office of County Commissioners with the following members present:

Fred A. Wagner
Edw. Gilronan
Thomas Carney

Mr. Gilronan moved the adoption of the following Resolution:

WHEREAS, This day this matter came on to be heard on the report, survey, plat and detailed and accurate descriptions as filed by the County Engineer, and said report having been read in open session, the Board proceeded with the hearing of testimony bearing upon the necessity of the said improvement for the public convenience or welfare and offered either for or aginst going forward with the proposed improvement by interested persons; and

WHEREAS, Said Board has considered said report and all the testimony offered, and all the facts and conditions pertaining to said matter; therefore, be it

RESOLVED, That said Board of County Commissioners do find said improvement will serve the public convenience and welfare; and be it further

RESOLVED, That the County Engineer be and he is hereby directed to cause a record of the proceedings, including the survey and plat and accurate and detailed description of said proposed improvement, to be forthwith entered in the proper road records of said County; and be it further,

RESOLVED, That this cause beand the same is hereby continued to said date above fixed.

Mr. Carney	aye
Mr. Wagner	aye
Mr. Gilronan	aye

Adopted the 16th. day of May, 1955.

/s/ JOHN C. COX
Clerk, Board of County Commissioners,
Mahoning County, Ohio

Vol. 43, Page 245.

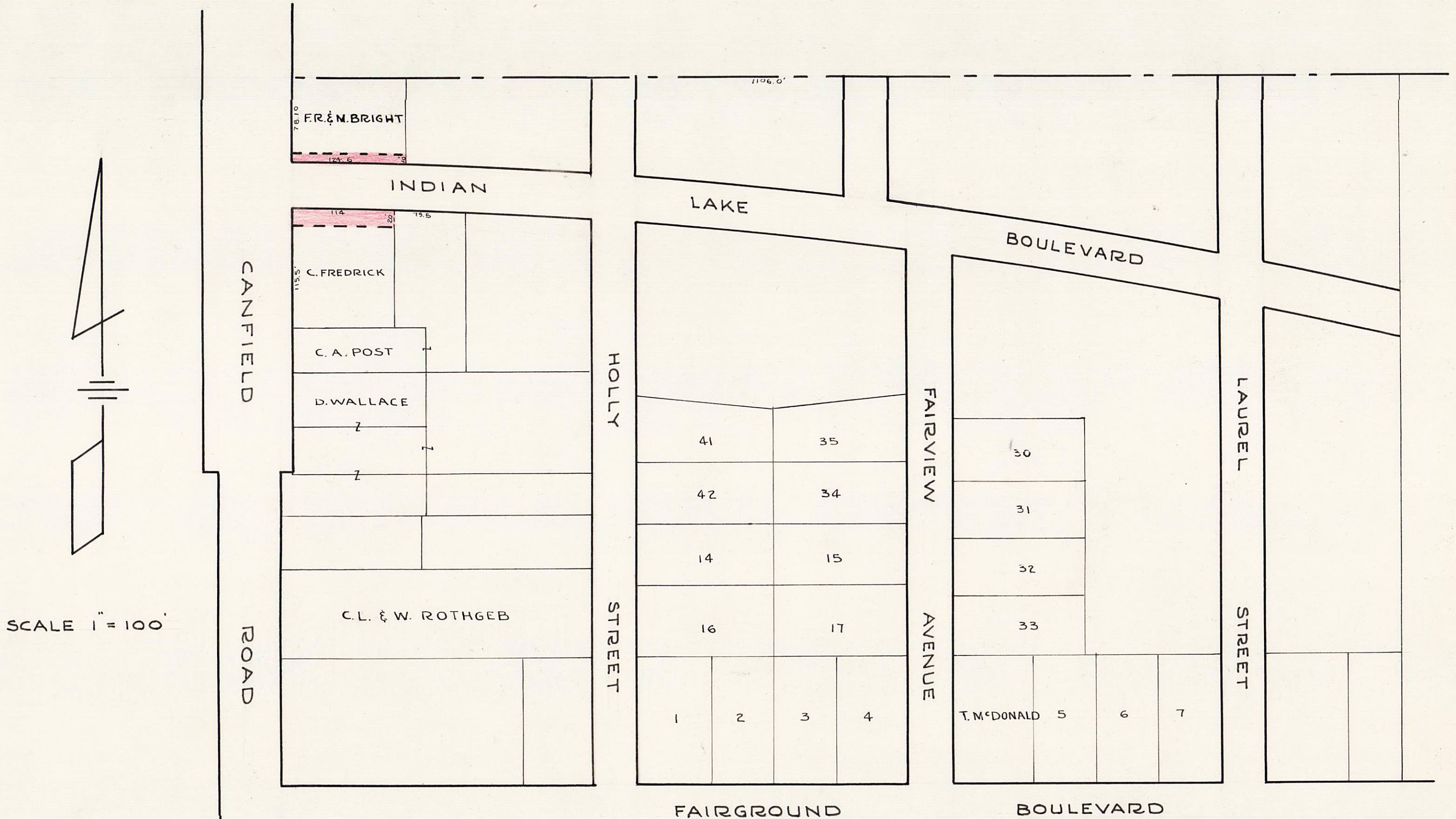

VACATING TWO PARCELS OF INDIAN LAKE BOULEVARD

CANFIELD - TOWNSHIP

APPROVED: AUGUST 9, 1954

459

PUBLIC ROAD PETITION

CANFIELD, OHIO Jule 16, 1954.

To the Honorable Board of County Commissioners of Mahoning County, Ohio.

The undersigned petitioners, freehdders of said County residing in the vicinity of the proposed improvement hereinafter described, respectfully represent that the public convenience and welfare require the vacation of a part of Indian Lake Blvd. a Public Road on the line hereinafter described, and make application to you to institute and order proper proceedings in the premises, for vacating such road, the same not being a road on the State Highway System.

The following is the general route and termini of said road:

Beginning at a point on the easterly line of Broad Street at the northwesterly corner of lands of D. R. and Marion A. Moser running thence easterly along the southerly line of Indian Lake Blvd. for a distance of 114 feet; Thence,northerly a distance of 20 feet thence westerly a distance of 114 feet to the easterly line of Broad Street, thence southerly a distance of 20 feet to the place of beginning, being the southerly 20 feet of Indian Lake Blvd. Parcel #2 Being the northerly 10 feet of Indian Lake Blvd. Beginning at a point on the easterly line of Broad Street at the southwesterly corner of lands of Charles and Sara Simmers running thence easterly along the northerly line of Indian Lake Blvd. a distance of 124.6 feet to a point thence southerly a distance of 10 feet to a point thence westerly a distance of 124.6 to the easterly line of Broad Street thence northerly a distance of 10 feet to the place of beginning. As shown in Mahoning County Record of Plate Volume 24, Page 3.

Petitioners' Names	Taxing district of county in which petitioner owns real est.
Coralie V. Brown	Canfield Twp.
Gerald A. Wiant	Canfield Twp.
Floyd C. Pregenzer	Canfield Twp.
Herbert S. Alcott, Jr.	Canfield Twp. R.D. #1
Leroy E. Yeager	Canfield Twp. R.D. #1
Robert J. Lanterman	Canfield Twp. Rt. #3
Blair W. Hilderbrand	Canfield Twp. R.D. #3
Mabel C. Wallace	Canfield Twp.
Wilbur C. Reed	Canfield Twp.
Marie L. Fosnacht	Canfield Twp.
J.R. William	Canfield O.
Fred & Grace Heschelman	Canfield Twp.
Homer D. Miller, Jr.	Canfield, O.
Homer Moltza	Canfield, O.
Charles V. Blunt	Canfield Twp. Trustee
Geo. Wellendorf	Canfield Twp. Trustee

Jr. Vol. 42. Page #515

RESOLUTION--FIXING TIME AND PLACE OF VIEW AND OF FINAL HEARING AND NOTICE THEREOF ON PUBLIC ROAD PETITION

IN THE MATTER OF THE
VACATING
INDIAN LAKE BLVD. (2PARCELS)
Public Road.
Petitioned for by Coralie V. Brown

OFFICE OF COUNTY COMMISSIONERS
Mahoning County, Ohio

The Board of County Commissioners of Mahoning County, Ohio, met in regular session on the 6th. day of July, 1954, at the office of County Commissioners with the following members present:

Mr. Wagner
Mr. Carney
Mr.

Mr. Carney moved the adoption of the following Resolution:

WHEREAS, A Petition signed by at least twelve freeholders of the County residing in the vicinity of the proposed improvement has been presented to this Board of County Commissioners requesting said Board to vacate Indian Lake Blvd. a Public Road as described therein; therefore, be it

RESOLVED, That the 21st. day of July, 1954, at 10:45 o'clock A.M., be fixed as the date when we will view the proposed improvement, on which date we will meet at Indian Lake Blvd. and go over the line of said proposed improvement; and be it further

RESOLVED, That the 22nd. day of July, 1954, at 10:45 o'clock A.M., be fixed as the date for a final hearing thereof, which hearing will be at the office of theBoard; and be it further

RESOLVED, That the Clerk of this Board be and he is hereby directed to give notice of the time and place for both such view and hearing by publication once a week for two consecutive weeks in the Youngstown Vindicator a newspaper published and having general circulation in the County, which said notice shall also state briefly the character of said proposed improvement.

Mr. Wagner seconded the Resolution and the roll being called upon its adoption, the vote resulted as follows:

Mr. Wagner,	Aye
Mr. Gilronan,	Absent
Mr. Carney,	Aye

Adopted the 6th. day of July, 1954.

/s/ JOHN C. COX
Clerk, Board of County Commissioners.
Mahoning County, Ohio

Jr. Vol. 42, Page #315

NOTICE OF TIME AND PLACE OF VIEW AND OF FINAL HEARING
VACATING A PUBLIC ROAD

Notice is hereby given that there is befor the Board of County Commissioners of Mahoning County, Ohio, the matter of vacating a Public Road on the line hereinafter described, known as Indian Lake Blvd., the general route and termini of which Road are as follows: Beginning at a point on easterly line of Broad Street at the northwesterly corner of lands of D.R. and Marion A. Moser running thence easterly along the southerly line of Indian Lake Blvd. for a distance of 114 feet; thence northerly a distance of 20 feet; thence westerly a distance of 114 feet to the easterly line of Broad Street; thence southerly a distance of 20 feet to the place of beginning, being the southerly 20 feet of Indian Lake Blvd.

Parcel #2 - Being the northerly 10 feet of Indian Lake Blvd.: Beginning at a point on the easterly line of Broad Street at the southwesterly corner of lands of Charles and Sara Simmers running thence easterly along the northerly line of Indian Lake Blvd. a distance of 124.6 feet to a point thence southerly a distance of 10 feet to a point; thence westerly a distance of 124.6 to the easterly line of Broad Street; thence northerly a distance of 10 feet to the place of beginning. As shown in Mahoning County Record of Plats, Volume 24, Page 3.

Said Board of County Commissioners has fixed the 21st. day of July, 1954, at 10:45 o'clock A.M., as the date when and Indian Lake Blvd. as the place where said Board will view the Proposed improvement, and has also fixed the 22nd. day of July, 1954, at 10:45 o'clock, at their office in the Court House of said County, in Youngstown, Ohio, as the time and place for the final hearing on said proposed improvement.

BY ORDER OF THE BOARD OF COUNTY COMMISSIONERS
Mahoning County, Ohio

/s/ JOHN C. COX
Clerk

Publish July 9th. and 16th.
Jr. Vol. 42, Page #516.

AFFIDAVIT OF PUBLISHER SHOWING PUBLICATION OF NOTICE OF TIME AND PLACE OF VIEW AND OF FINAL HEARING

The State of Ohio, Mahoning, County, as:

Personally appeared before me and made solemn oath that the notice, a copy of which is hereto attached, was published once each week for two consecutive weeks and on the same day of the week commencing.

LEGAL NOTICE

Notice of Time and Place of view and of Final Hearing
(Vacating a Public Road)

Notice is hereby given that there is before the Board of County Commissioners of Mahoning County, Ohio, the matter of vacating a Public Road on the line hereinafter described, known as Indian Lake Blvd., the general route and termini of which road are as follows: Beginning at a point on easterly line of Broad St. at the northwesterly corner of lands of D.R. and Marion A. Moser running thence easterly along the southerly line of Indian Lake Blvd. for a distance of 114 feet: Thence northerly a distance of 20 feet; thence westerly a distance of 114 feet to the easterly line of Broad St.; thence southerly a distance of 20 feet to the place of beginning, being the southerly 20 feet of Indian Lake Blvd.

Parcel No. 2--Being the northerly 10 feet of Indian Lake Blvd.; beginning at a point on the easterly line of Broad st. at the southwesterly corner of land of Charles and Sara Simmers running thence easterly along the northerly line of Indian Lake Blvd. a distance of 124.6 feet to a point thence southerly a distance of 10 feet to a point; thence westerly a distance of 124.6 to the easterly line of Broad St.; thence northerly a distance of 10 feet to the place of beginning. As shown in Mahoning County Record of Plats, Volume 24, Page 3.

Said Board of County Commissioners has fixed the 21st. day of July, 1954, at 10:45 o'clock A.M., as the date when and Indian Lake Blvd. as the place where said board will view the proposed improvement and has also fixed the 22nd. day of July, 1954, at 10:45 o'clock A.M. at their office in the Courthouse of said County, in Youngstown, Ohio, as the time and place for the final hearing on said proposed improvement.

By order of the Board of County Commissioners, Mahoning County, Ohio.

JOHN C. COX, Clerk

RESOLUTION--UPON VIEW OF PROPOSED IMPROVEMENT
ORDER TO COUNTY ENGINEER

IN THE MATTER OF THE
VACATING
INDIAN LAKE BLVD.
Public Road.
CANFIELD TOWNSHIP

Office of County Commissioners
Mahoning County, Ohio

The Board of County Commissioners of Mahoning County, Ohio, met in special session on the 21 st. day of July, 1954, at the office of county Commissioners with the following members present:

Mr. Wagner
Mr. Gilronan
Mr. Carney

Mr. Carney moved the adoption of the following Resolution:

WHEREAS, On the 21st. day of July, 1954, the time heretofore fixedfor view of the proposed improvement, we, the Board of County Commissioners having jurisdiction in said matter, went upon the line of said proposed improvement and made pwesonal view of the proposed route and termini thereof,

(Cont'd.)

and after full investigation and due consideration of all the facts and conditons pertaining thereto; therefore, be it

RESOLVED, That we do find and consider said improvement of sufficient public importance to instruct the County Engineer to make an accurate survey and plat of the same, and furnish an accurate and detailed description of the proposed improvement describing the center line and right of way lines thereof.

Said County Engineer shall also furnish an accurate and detailed description of each tract of land which he believes will be necessary to be taken in the event the proposed improvement be made, together with the name of each owner.

Said County Engineer shall also, at the time of making such survey, set stakes at the termini of each right of way line and at all angles between such termini, and at sufficient other points on the right of way lines so that the bounds of the proposed improvement may be discernible to property owners and other interested persons; and be it further

RESOLVED, That the said County Engineer be and he is hereby directed to make a report in writing to this Board, on or before the 22nd. day of July 1954, the date ficed for the final hearing, setting forth his opinion either for against said proposed improvement, and the width to which said improvement shall be opened, which shall not be less than thirty feet; said report shall be accompanied by said plat and detailed and accurate descriptions and filed with the County Commissioners, and this cause is continued until said date.

Mr. Gilronan seconded the Resolution and the roll being called upon its adoption, the vote resulted as follows:

Mr. Wagner	aye
Mr. Gilronan	aye
Mr. Carney	aye

Adopted the 21st. day of July, 1954.

/s/ JOHN C. COX
Clerk, Board of County Commissioners,
Mahoning County, Ohio.

Jr. Vol. 42, Page #516.

REPORT OF COUNTY ENGINEER

IN THE MATTER OF THE
VACATING
INDIAN LAKE BLVD. (2PARCELS)
Public Road

County Engineer's Office,
Mahoning County, Ohio
July 22, 1954.

To the Board of County Commissioners of Mahoning County, Ohio:

The undersugned un obedience to your order dated July21, 1954, proceeded on the 22nd. day of July, 1954, to make an accurate survey and plat of the Public Road proposed to be improved, and respectfully submits the following report:

In the opinion of the undersigned the proposed improvement should be granted.

The width to which said improvement should be vacted 20'-10'.

An accurate survey and plat, and an accurate and detailed description of each tract of land which the undersigned County Engineer believes will be necessary to be taken in the event the proposed improvement be made, together with the name of each owner, accompany this report and are made a part hereof.

An accurate and detailed description of the proposed improvement describing therein the center line and right of way lines follows:

Parcel #1

Beginning at a point on the easterly line of Broad Str. at the northwesterly corner of lands of D.,R. and Marion A. Moser running thence easterly anong the southerly line of Indian Lake Blvd. for a distance of 114 feet, thence northerly a distance of 20 feet thence westerly a distance of 114 feet to the easterly line of Broad Str., thence southerly a distance of 20 feet to the place of beginning, being the southerly 20 feet of Indian Lake Blvd. Parcel #2, Being the northerly 10 feet of Indian Lake Blvd. Beginning at a point on the easterly line of Broad Str. at the southwesterly corner of lands of Charles and Sara Simmers running thence easterly along the northerly line of Indian Lake Blvd. a distance of 124.6 feet toa point thence southerly a distance of 10 feet to a point thence westerly a distance of 124.6 to the easterly line of Broad Str. thence northerly a distance of 10 feet to the place of beginning. As shown in Mahoning County Record of Plats Volume 24, Page3.

The undersigned recommends the following changes inthe proposed improvement which in his judgement should be made in the event the proposed improvement be granted, to-wit:

Jr. Vol. 42, Page #517

/s/ THOMAS ROMANICK
DEPUTY, County Engineer of Mahoning
County, Ohio.

RESOLUTION--GRANTING PROPOSED IMPROVEMENT
ORDERING RECORD, ETC.

IN THE MATTER OF THE
VACATING 2 PARCELS OF
INDIAN LAKE BLVD.
Public Road
CANFIELD TOWNSHIP

Office of County Commissioners
Mahoning County, Ohio

The Board of County Commissioners of Mahoning County, Ohio, met in regular session on the 9th. day of August, 1954, at the office of County Commissioners with the following members present:

Mr. Wagner
Mr. Gilronan
Mr. Carney

Mr. Carney moved the adoption of the following Resolution:

WHEREAS, This day this matter came on to be heard on the report, survey, plat and detailed and accurate descriptions as filed by the County Engineer, and said report having been read in open session, the Board proceeded with the hearing of testimony bearing upon the necessity of the said improvement for the public convenience or welfare and offered either for or against going forward with the proposed improvement by interested persons; and

WHEREAS, Said Board has considered said report and all the testimony offered, and all the facts and conditions pertaining to said matter; therefore, be it

RESOLVED, That said Board of County Commissioners do find said improvement will serve the public convenience and welfare; and be it further

RESOLVED AND DETERMINED TO PROCEED WITH SAID IMPROVEMENT, it being the opinion of this Board of County Commissioners that the improvement is of sufficient importance to the public to cause the compensation and damages on account thereof to be paid to the persons entitled thereto out of the County Treasury, and such method of payment of compensation and damages is hereby ordered; and be it further

RESOLVED, That the County Engineer be and he is hereby directed to cause a record of the proceedings, including the survey and plat and accurate and detailed description of said proposed improvement, to be forthwith entered in the proper road records of said County.

Mr. Gilronan seconded the Resolution and the roll being called upon its adoption the vote resulted as follows:

Mr. Wagner	aye
Mr. Gilronan	aye
Mr. Carney	aye

Adopted the 9th. day of August, 1954/

/s/ JOHN C. COX
CLERK, Board of County Comm.
Mahoning County, Ohio.

Jr. Vol. 42, Page #517-518

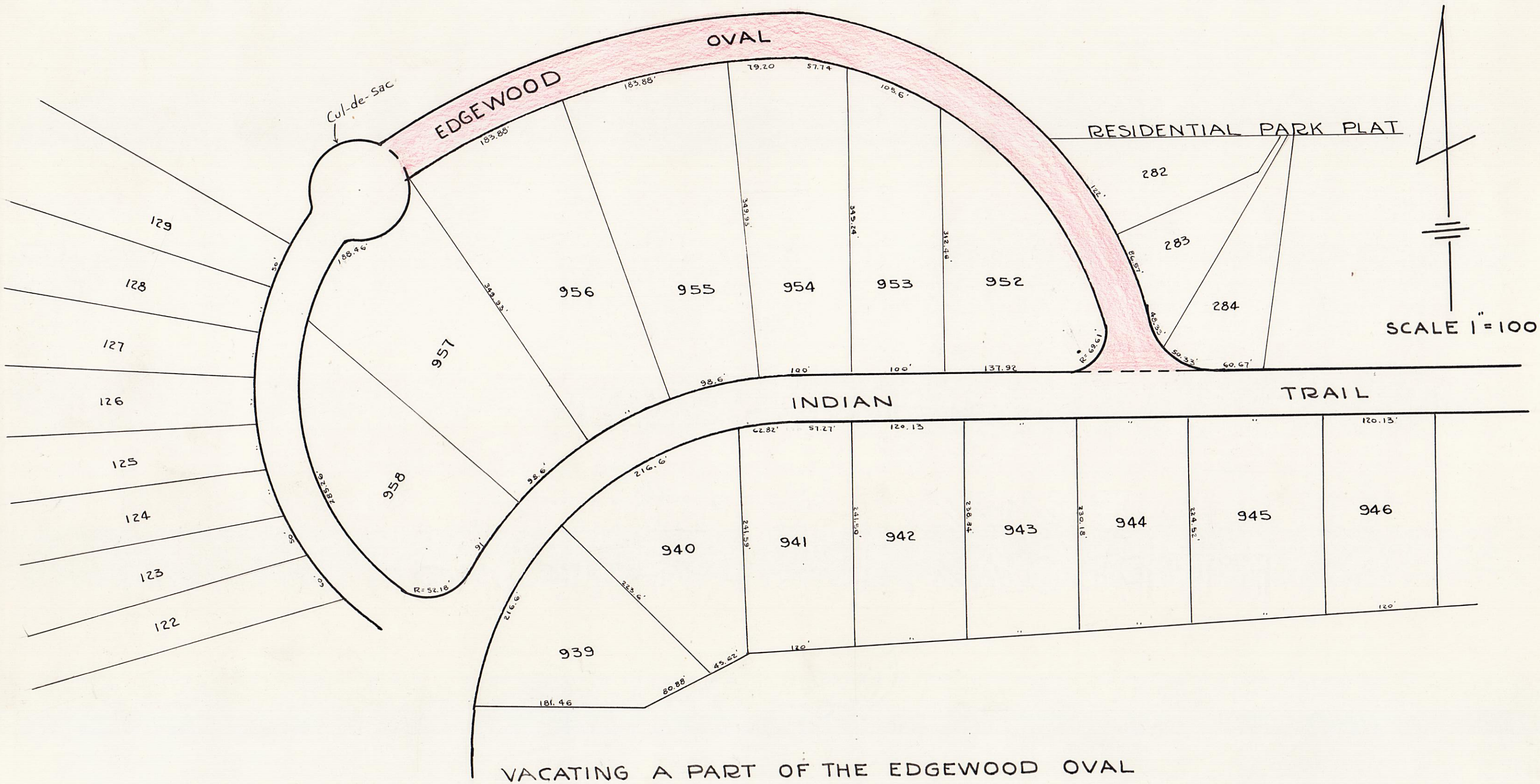

VACATING A PART OF THE EDGEWOOD OVAL

BOARDMAN - TOWNSHIP

APPROVED: NOVEMBER 8, 1954

465

PUBLIC ROAD PETITION
Boardman Township, Ohio, August 13, 1954.

To the Honorable Board of County Commissioners of Mahoning County, Ohio:

The undersigned petitioners, freeholders of said County residing in the vicinity of the proposed improvement hereinafter described, respectfully represent that the public convenience and welfare require the vacating of Edgewood Oval a Public Road on the line hereinafter described, and make application to you to institute and order proper proceedings in the premises, for vacating such road, the same not being a road on the State Highway System.

The following is the general route and termini of said road:

Beginning at the westerly line of Indian Trail and running thence southwesterly by a curve to the northwesterly corner of Lot 957 in the Residential Park Plat as shown in Mahoning County Record of Plats Vol. 27, Page 90, 91.

PETITIONERS' NAMES	TAXING DISTRICT OF COUNTY IN WHICH PETITIONER OWNS REAL ESTATE
Harrey R. Worthington	Boardman Twp.
Jean W. McAfee	
Chester Kocinski	
Hal. R. Slaver	
J. Weisent	
M.C. Bullock	
Paul W. Shale	
Thomas E. Kempe	
LaVern Struble	
Carmine A. LaManna	
Arthur Wester	
Sani Creider	

Jr. Vol. 42-Page 704

RESOLUTION--FIXING TIME AND PLACE OF VIEW AND OF FINAL HEARING AND NOTICE THEREOF ON PUBLIC ROAD PETITION

Office of County Commissioners
Mahoning County, Ohio

IN THE MATTER OF THE
VACATING
EDGEWOOD OVAL
Public Road
Petitioned for by Harvey R. Worthington

The Board of County Commissioners of Mahoning County, Ohio, met in regular session on the 20th. day of September, 1954, at the office of County Commissioners with the following members present:

Edw. J. Gilronan
Fred A. Wagner
Thomas J. Carney

Mr. Gilronan moved the adoption of the following Resolution:

WHEREAS, A Petition signed by at least twelve freeholders of the County residing in the vicinity of the proposed improvement has been presented to this Board of County Commissioners requesting said Board to vacate a Public Road as described therein; therefore, be it

RESOLVED, That the 5th. day of October, 1954, at 10:30 o'clock A.M., be fixed as the date when we will view the proposed improvement, on which date we will meet at Edgewood Oval and go over the line of said proposed improvement; and be it further

RESOLVED, That the 7th. day of October, 1954, at 10:30 o'clock A.M., be fixed as the date for a final hearing thereof, which hearing will be at the office of the Board; and be it further

RESOLVED, That the Clerk of this Board be and he is hereby directed to give notice of the time and place for both such view and hearing by publication once a week for two consecutive weeks in the Youngstown Vindicator a newspaper published and having general circulation in the County, which said notice shall also state briefly the character of said proposed improvement.

Mr. Carney seconded the Resolution and the roll being called upon its adoption, the vote resulted as follows:

Mr. Wagner	aye
Mr. Gilronan	aye
Mr. Carney	aye

Adopted the 20th day of September, 1954
Jr. Vol. 42, Page 705

/s/ JOHN C. COX
Clerk, Board of County Comm.
Mahoning County, Ohio.

NOTICE OF TIME AND PLACE OF VIEW AND OF FINAL HEARING
VACATING A PUBLIC ROAD
(BY PUBLICATION)

Notice is hereby given that there is before the Board of County Commissioners of Mahoning County, Ohio, the matter of Vacating a Public Road on the line hereinafter described, known as the Edgewood Oval, the general route and termini of which Road are as follows: Beginning at the Westerly line of Indian Trail and running thence southwesterly by a curve to the northwesterly corner of lot 957 in the Residential Park Plat as shown in Mahoning County Record of Plats Vol. 27, Pages 90 and 91.

Said Board of County Commissioners has fixed the 5th day of October 1954, at 10:30 o'clock A.M., as the date when and Edgewood Oval as the place where said Board will view the proposed improvement, and has also fixed the 7th day of October 1954, at 10:30 A. M., at their office in the Court House of said County , in Youngstown, Ohio, as the time and place for the final hearing on said proposed improvement.

By Order of the Board of County Commissioners,
Mahoning County, Ohio.
/S/ JOHN C. COX.
Clerk

Journal Volume 42, Page 705

(PUBLICATION)
NOTICE OF TIME AND PLACE OF VIEW
AND OF FINAL HEARING VACATING A
PUBLIC ROAD

Notice is hereby given that there is before the Board of County Commissioners of Mahoning County, Ohio, the matter of vacating a public road on the line hereinafter described, known as the Edgewood Oval, the general route and termini of which raod are as follows:

Beginning at the westerly line of Indian Trail and running thence southwesterly by a curve to the northwesterly corner of lot 957 in the Residential Park Plat as shown in Mahoning County Record of Plats Vol. 27, Pages 90 and 91.

Said Board of County Commissioners has fixed the 5th day of October, 1954, at 10:30 a.m. as the date when and Edgewood Oval as the place where said Board will view the proposed improvement, and has also fixed the 7th day of October 1954, at 10:30 o'clock am at their office in the Courthouse of said county in Youngstown, Ohio, as the time and place for the final hearing on said proposed improvement.

By order of the Board of County Commissioners, Mahoning County, Ohio.
JOHN C. COX, Clerk.

PROOF OF PUBLICATION.

THE STATE OF OHIO)
Mahoning County)

Personally appeared before the undersigned authority Roseann Eddy, of THE VINDICATOR PRINTING COMPANY, publishers of the YOUNGSTOWN VINDICATOR AND TELEGRAM, a newspaper printed and of general circulation in said County, and State, and being duly sworn, on her oath deposes and says that the notive hereto attached was published for 2 consecutive weeks and that insertions were as follows:

Sept. 24th 1954; Oct. 1st, 1954

Advertisement. $ _____
Affidavit..... $ _____
TOTAL.... $ 15.68

/S/ Roseann Eddy

Sworn to and subscribed before me this 1st day of Oct. A. D. 1954

/S/ THOMAS P. PROSSER, JR.
NOTARY PUBLIC

My Commission Expires 10-19-54.

RESOLUTION - UPON VIEW OF PROPOSED IMPROVEMENT
ORDER TO COUNTY ENGINEER

IN THE MATTER OF THE)
VACATING)
EDGEWOOD OVAL)
PUBLIC ROAD)
BOARDMAN TWP.)

OFFICE OF COUNTY COMMISSIONERS

MAHONING COUNTY, OHIO.

The Board of County Commissioners of Mahoning County, Ohio, met in special session on the 5th day of October , 1954 at the office of County Commissioners with the following members present:

Mr. Carney
Mr. Wagner

Mr. Carney moved the adoption of the following Resolution:
WHEREAS, on the 5th day of October, 1954, the time heretofore fixed for view of the proposed improvement, we, the Board of County Commissioners having jurisdiction in said matter, went upon the line of said proposed improvement and made personal view of the proposed route and termini thereof, and after full investigation and due consideration of all the facts and conditions pertaining thereto; therefore, be it

RESOLVED, That we do find and consider said improvement of sufficient public importance to instruct the County Engineer to make an accurate survey and plat of the same, and furnish and accurate and detailed description of the proposed improvement describing the center line and right of way lines thereof.

Said County Engineer shall also furnish an accurate and detailed description of each tract of land which he believes will be necessary to be taken in the event the proposed improvement be made together with the name of each owner.

Said County Engineer shall also, at the time of making such survey, set stakes at the termini of each r ight of way line and at all angles between such termini, and at sufficient other points on the right of way lines so that the bounds of the proposed improvement may be discernible to property owners and other interested persons; and be it further

RESOLVED, THAT the said County Engineer be and he is hereby directed to make a report in writing to this Board, on or before the 7th day of October , 1954, the date fixed for the final hearing, setting forth his opinion either for or against said proposed improvement, and the width to which said improvement shall be opened, which shall not be less than thirty feet; said report shall be accompained by said plat and detailed and accurate descriptions, and filed with the County Commissioners, and this cause is continued until said date.

Mr. Wagner seconded the Resolution and the roll being called upon its adoption, the vote resulted as follows:

Mr. Wagner	aye
Mr. Gilronan	absent
Mr. Carney	aye

Adopted the 5th day of October, 1954.

John C. Cox
Clerk, Board of County Commissioners,
Mahoning County, Ohio.

Journal Vol. 40 Page 706.

REPORT OF COUNTY ENGINEER

IN THE MATTER OF THE)
VACATING)
EDGEWATER OVAL)
PUBLIC ROAD)

COUNTY ENGINEER'S OFFICE,
MAHONING COUNTY, OHIO.
OCTOBER 7, 1954.

To the Board of County Commissioners of Mahoning County, Ohio:

The undersigned in obedience to your order dated October 5, 1954, proceeded on the 7th day of October, 1954, to make an accurate survey and plat of the Public Road proposed to be improved, and respectfully submits the following report:

In the opinion of the undersigned the proposed vacation should be granted.

The width of which said improvement should be vacated is 50 feet.

An accurate survey and plat, and an accurate and detailed description of each tract of land which the undersigned County Engineer believes will be necessary to be taken in the event the proposed improvement be made, together with the name of each owner, accompany this report and are made a part hereof.

An accurate and detailed description of the proposed improvement describing therein the center line and right of way lines follows:

Situated in G. L. 28 of the4th Division of Boadman Township and also in G. L. 26 of the 3rd Division of Boardman Township, Mahoning County, Ohio, and being a part of the Replat of Residential Park Plat as recorded in Vol. 27, Page 90 and 91 of Mahoning County Record of deeds and further described as follows:

Beginning at a point on the westerly margin of Indian Trail, which point is the centerline of Edgewood Oval; thence running southwesterly by a curve along the centerline of said Edgewood Oval a distance of approximately 1030 feet to a point on the centerline of Edgewood Oval and the intersection of the dividing line of lots 957 and 956 produced; the said vacation to be 50 feet in width and including all turnouts as shown in Replat of Residential Park Plat as recorded in Volume 27, Page 90 and 91 of Mahoning County Record of Deeds.

The undersigned recommends the following changes in the proposed improvement which in his judgment should be made in the event the proposed improvement be granted, to-wit: NONE.

Thomas Romancik
Deputy County Engineer of Mahoning County, Ohio.

Journal Vol. 42 Page 707.

RESOLUTION - GRANTING PROPOSED IMPROVEMENT
ORDERING RECORD, ETC.

IN THE MATTER OF THE)
VACATING)
EDGEWOOD OVAL)
PUBLIC ROAD)
BOARDMAN TOWNSHIP)

OFFICE OF COUNTY COMMISSIONERS,
MAHONING COUNTY , OHIO.

The Board of County Commissioners of Mahoning County, Ohio, met in regular session on the 8th day of November, 1954, at the office of County Commissioners with the following members present:

Mr. Wagner
Mr. Gilronan
Mr. Carney

Mr. Carney moved the adoption of the following esolution:

WHEREAS, This day this matter came on to be heard on the rport, survey plat and detailed and accurate descriptions as filed by the County Engineer, and said report having been read in open session, the Board proceeded with the hearing of testimony bearing upon the necessity of the said improvement for the public convenience or welfare and offered either for or against going forward with the proposed improvement by interested persons; and

WHEREAS, Said Board has considered said report and all the testimony offered, and all the facts and conditions pertaining to said matter; therefore, be it

RESOLVED, That said Board of County Commissioners do find said improvement will serve the public convenience and welfare; and be it further

RESOLVED, That siad improvment as set forth and defined in said report, survey, plat and detailed and accurate descriptions as filed by the County Engineer be and the same is hereby granted and said raod is hereby ordered vacated fifty feet in width; and be it further

Mr. Gilronan seconded the Resolution and the roll being called upon its adoption the vote resulted as follows:

Mr. Carney	aye
Mr. Gilronan	aye
Mr. Wagner	aye

Adopted the 8th day of November, 1954.

John C. Cox
Clerk , Board of County Commissioners,
Mahoning County, Ohio.

Journal Vol. 42 Page 707.

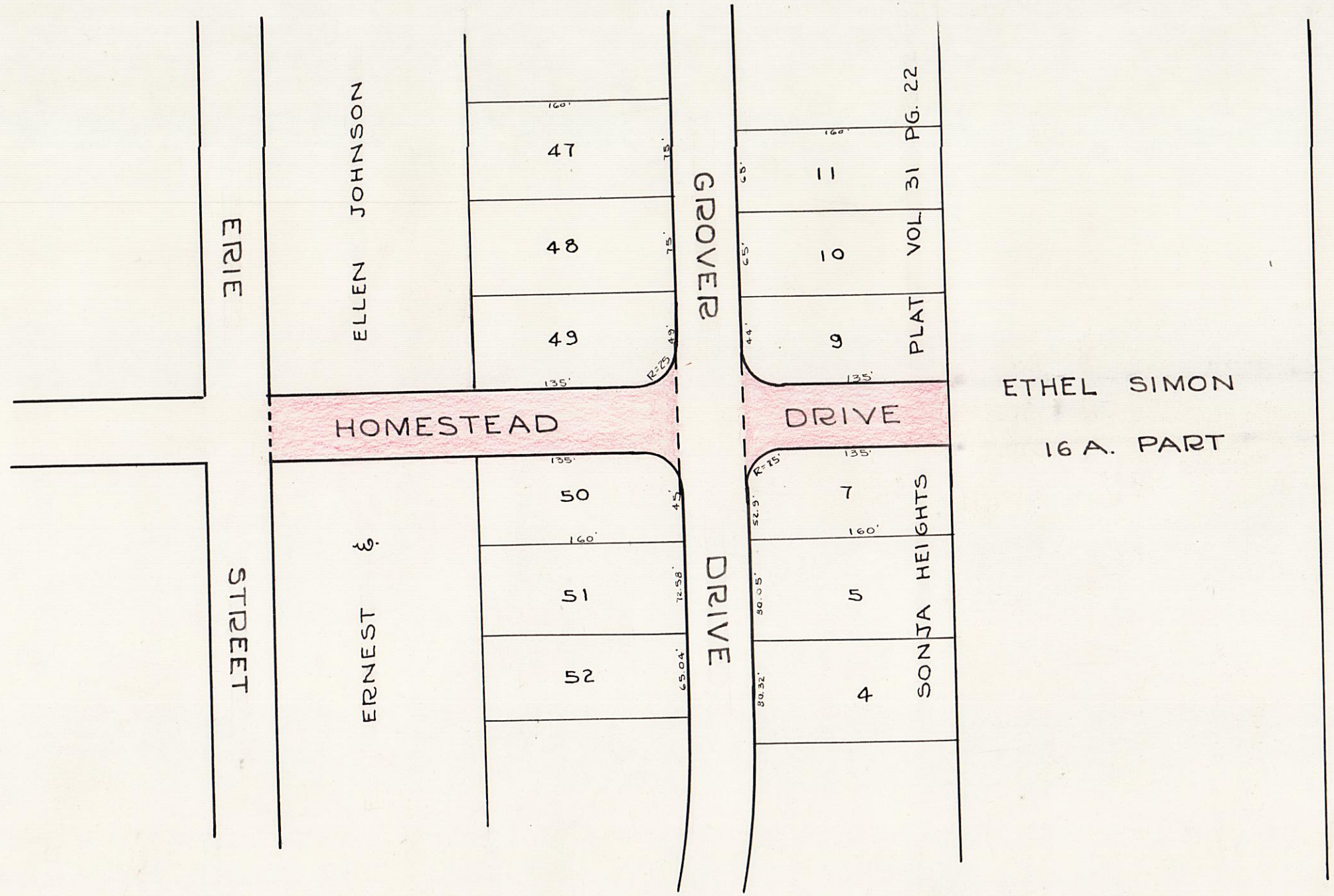

SCALE 1" = 100'

VACATING A PART OF HOMESTEAD DRIVE

BOARDMAN - TOWNSHIP

APPROVED: MAY 13, 1953

1 of 1

PUBLIC ROAD PETITION

Youngstown, Ohio, January 21, 1953

To the Honorable Board of County Commissioners of Mahoning County, Ohio:

The undersigned petitioners, freeholders of said County residing in the vicinity of the proposed improvement hereinafter described, respectfully represent that the public convenience and welfare require the Vacating a part of of Homestead Drive a Public Road on the line hereinafter described, and make application to you to institute and order proper proceedings in the premises, for Vacating such road, the same not being a road on the State Highway System.

The following is the general route and termini of said raod:

Part I

Beginning at the easterly line of Erie Streeet thence easterly to the west margin of Grover Drive and being 50' wide.

Part II

Beginning at the east margin of Grover Drive easterly to the plat line having a width of 50', as shown in the Mahoning County Record of Plats Volume 31 page 22.

PETITIONERS NAMES	TAXING DISTRICT OF COUNTY IN WHICH PETITIONERS OWNS REAT ESTATE
Edward A. Hegg Jr.	Boardman
E. A. Hegg Sr.	Boardman
Adam Conti	Boardman
Gabrial Ceremile	Boardman, Ohio
Dorothy Wunderlin	Boardman, Ohio
Marshall Ring	Boardman, O.
Harley M. Littler	Poland, Ohio
E. P. Stitzell	Boardman, O
Steve Pollay	Boardman, O.
Richard C. Organ	Boardman, O.
Dom. Cimaglia	Boardman, O.
Clarence E. Zimmerman	Boardman, O.
Antonio Pamza	Boardman, O.
Mrs. Geo. J. Dubec	Boardman, O.
Lennard Scardino	Boardman, D.
Anna M. Hegg	Boardman, Ohio.
Mary Helen Organ	Boardman, Ohio.
Flora Pallay	

Jr. Volume 41 Page 281-A.

RESOLUTION - FIXING TIME AND PLACE OF VIEW AND OF FINAL HEARING AND NOTICE THEREOF ON PUBLIC ROAD PETITION

IN THE MATTER OF THE)
Vacating a part of)
Homestead Drive)
Public Road)

Petitioned for by
Edward A. Hegg Jr.)
.....and others)

Office of County Commissioners

Mahoning County, Ohio.

The Board of County Commissioners of Mahoning County, Ohio, met in regular Session on the 20th day of April, 1953, at the office of County Commissioners with the following members present:

Thomas J. Carney

Fred A. Wagner

Edw. J. Gilronan

Mr. Wagner moved the adoption of the following Resolution:

WHEREAS, A Petition signed by at least twelve freeholders of the County residing in the vicinity of the proposed improvement has been presented to this Board of County Commissioners requesting said Board to VACATE A PART OF a Public Road as described therin; therfore, be it

RESOLVED, That the 19th day of May, 1953, at 10 o'clock A. M., be fixed as the date when we will view the proposed improvement, on which date we will meet at Homestead Drive and go over the line of said proposed improvement; and be it further

RESOLVED, That the 19th day of May, 1953, at 1:30 o'clock P.M. be fixed as the date for a final hearing thereof, which hearing will be at the office of the Board; and be it further

RESOLVED, That the Clerk of this Board be and he is hereby directed to give notice of the time and place for both such view and hearing by publication once a week for two consecutive weeks in the Youngstown Vindicator a newspaper published and having general circulation in the County, which said notice shall also state briefly the character of said proposed improvement.

Mr. Gilronan seconded the Resolution and the roll being called upon its adoption, the resulted as follows:

Mr. Carney: aye
Mr. Wagner: aye
Mr. Gilronan: aye

Adopted the 20th day of April 1953

Clerk, Board of County Commissioners,
Mahoning County, Ohio.

Jr. Volume 41, Page 281-A.

NOTICE OF TIME AND PLACE OF VIEW AND OF FINAL HEARING
Vacating a part of PUBLIC ROAD
(BY PUBLICATION)

Notice is hereby given that there is before the Board of County Commissioners of Mahoning County, Ohio, the matter of VACATING A PART OF a Public Road on the line hereinafter described, known as the HOMESTEAD DRIVE, the general route and termini of which Road are as follows: Part I. Beginning at the easterly line of Erie Street; thence easterly to the west margin of Grover Drive and being 50' wide. Part II - Beginning at the east margin of Grover Drive easterly to the plat line having a width of 50', as shown in Mahoning County Record of Plats Volume 31 Page 22.

Said Board of County Commissioners has fixed the 19th day of May, 1953, at 10:00 o'clock A. M., as the date when and Homestead Drive as the place where said Board will view the proposed improvements, and has also fixed the 19th day of May 1953, at 1:30 o'clock P.M., at their office in the Court House of said County, in Youngstown, Ohio, as the time and place for the final hearing on said proposed improvement.

By order of the Board of County Commissioners,
Mahoning County, Ohio

_____
Clerk

Publish May 2nd & 9th

Jr. Volume 41 Page 281-B

(PUBLICATION)

NOTICE OF TIME AND PLACE OF VIEW AND OF FINAL HEARING ON VACATING A PART OF A PUBLIC ROAD.

Notice is hereby given that there is before the Board of County Commissioners of Mahoing County, Ohio, the matter of vacating a part of a Public Road on the line hereinafter described, known as the Homestead Drive the general route and termini of which Road are as follows: Part I - Beginning at the eaterly line of Erie Street thence easterly to the west margin of Grover Drive and being 50' wide. Part II - Beginning at the east margin of Grove Drive easterly to the plat line having a width of 50' as whown in Mahoning County Record of Plats Volume 31 Page 22.

Said Board of County Commissioners has fixed the 19th day of May, 1953, at 10:00 o'clock a.m. as the date when and Homestead Drive as the place where said Board will view the proposed improvement, and has also fixed the 19th day of May, 1953, at 1:30 o'clock p.m. at their office in the Court House of said County, in Youngstown, Ohio, as the time and place for the final hearing on said proposed improvement.

BY ORDER OF THE BOARD OF COUNTY COMMISSIONERS,
Mahoning County, Ohio
JOHN C. COX
Clerk of the Board

THE STATE OF OHIO)
Mahoning County) PROOF OF PUBLICATION

Personally appeared before the undersigned authority, Roseann Eddy, of THE VINDICATOR PRINTING COMPANY, publishers of the YOUNGSTOWN VINDICATOR AND TELEGRAM, a newspaper printed and of general circulation in said County and State, and being duly sworn on her oath deposes and says that the notice hereto attached was published for 2 consecutive weeks and that insertions were as follows:

May 2, 1953; May 9, 1953;

/S/ Roseann Eddy

Advertisement ....$ _____
Affidavit ....._____
TOTAL.....$ 17.64

Sworn to and subscribed before me this 9th day of May A. D. 1953

/s/ Thomas P. Prosser, Jr. Notary Public
THOMAS P. PROSSER, JR.
my commission expires Oct 15, 1954

RESOLUTION -- UPON VIEW OF PROPOSED IMPROVEMENT
ORDER TO COUNTY ENGINEER

IN THE MATTER OF THE
VACATING A PART OF HOMESTEAD DRIVE)
Public Road

Office of County Commissioners
Mahoning County, Ohio.

Petitioned for by: E. A. Hegg Jr.etal)

The Board of County Commissioners of Mahoning County, Ohio, met in special session on the 19th day of May, 1953, at the office of County Commissioners with the following members present:

Thomas J. Carney

Edw. J. Gilronan

Mr. Gilronan moved the adoption of the following Resolution:

WHEREAS, On the 19th day of May, 1953 the time heretofore fixed for view of the proposed improvement, we, the Board of County Commissioners having jurisdiction in said matter, went upon the line of said proposed improvement and made personal view of the proposed route and termini therof, and after full investigation and due conseieration of all the fac5s and conditions pertaining thereto, be it

RESOLVED, That we do find and consider said improvement of sufficient public importance to instruct the County Engineer to make and accurate survey and plat of the same, and furnish an accurate and detailed description of the proposed improvement describing the center line and right of way lines therof.

Said County Engineer shall also furnish and accurate and detailed description each tract of land which he believes will be necessary to be taken in the event the proposed improvement be made, together with the name of each owner.

Said County Engineer shall also, at the time of making such survey, set stakes at the termini of each right of way line and at all angles between such termini, and at sufficient other points on the right of way lines so that the bounds of the proposed improvement may be discernible to property owners and other interested persons; and be it further

RESOLVED, That the said County Engineer be and he is hereby directed to make a report in writing to this Board, on or before the 19th day of May (1:30 P.M.) 1953, the date fixed for the final hearing, setting forth his opinion either for or against said propesed improvement, and the width to which said improvement shall be opened, which shall not be less than thirty feet; said report shall be accompanied by said plat and detailed and accurate descriptions and filed with the County Commissioners, and this cause is continued until said date.

Mr. Carney seconded the Resolution and the roll call being called upon its adoption, the vote resulted as follows;

Mr. Carney: aye
Mr. Gilronan: aye
Mr. Wagner: Absent

Adopted the 19th day of May, 1953

/S/ John C. Cox
Clerk, Board of County Commissioners
Mahoning County, Ohio.

Jr. Vol 41 Page 281-B.

REPORT OF COUNTY ENGINEER

County Engineer's Office
Mahoning County, Ohio.
May 19, 1953

IN THE MATTER OF THE)
VACATING A PART OF A)
PUBLIC ROAD KNOWN AS)
HOMESTEAD DRIVE)

To the Board of County Commissioners of Mahoning County, Ohio:

The undersigned in obedience to your order dated May 19, 1953, proceeded on the 19th day of May, 1953, to make an accurate survey and plat of the Public Road proposed to be improved, and respectfully submits the following report:

In the opinion of the undersigned the proposed Road should be vacated.

The width to which said Road should be Vacated is 50 feet.

An accurate survey and plat, and an accurate and detailed description of each tract of land which the undersigned County Engineer believes will be necessary to be taken in the event the proposed improvement be made, together with the name of each owner, accompany this report and are made a part hereof.

An accurate and detailed description of the proposed improvement describing therin the center line and right of way lines follows:

Beginning at the east right of way of Erie Street, thence easterly a distance of 320 feet to the west right of way line of Grover Ave., and being 50 feet wide; and also

Beginning at the east right of way line of Grover Ave., thence easterly a distance of 160 feet to the east plat line of Sonja Heights Plat as shown in the Mahoning County Record of Plats Volume 21, page 22 and having a width of 50 feet.

The undersigned recommends the following changes in the proposed improvement which in his judgment should be made in the event the proposed improvement be granted, to-wit:

For further comment see letter to the Board of County Commissioners from the County Engineer dated April 20, 1953

/S/ SAMUE GOULD JR,

County Engineer of Mahoning County, Ohio.

Jr. Volume 41 - Page 281-C.

RESOLUTION - GRANTING PROPOSED IMPROVEMENT
ORDERING RECORD, ETC.

IN THE MATTER OF THE)
VACATING A PART OF HOMESTEAD DRIVE)
Public Road
Petitioned for by:
E. A. Hegg, Jr. Etal)

Office of County Commissioners
Mahoning County, Ohio.

The Board of County Commissioners of Mahoning County, Ohio, met in special session on the 19th day of May, 1953, at the office of County Commissioners with the following members present:

Thomas J. Carney
Edw. J. Gilronan

Mr. Gilronan moved the adoption of the following Resolution:

WHEREAS, This day this matter came on to be heard on the report, survey, plat and detailed and accurate descriptions as filed by the County Engineer, and siad report having been read in open session, the Board proceeded with the hearing of testimony bearing upon the necessity of the said improvement for the public convenience or welfare and offered either for or against goining forward with the proposed improvement by interested persons; and

WHEREAS, Saod Board has considered said report and all the testimony offered, and all the facts and conditions pertaining to said matter; therefore, be it

RESOLVED, That said Board of County Commissioners do find said improvement will serve the public convenience and welfare; and be it further

RESOLVED, That siad improvement as set forth and defined in said report, survey, plat and detailed and accurate descriptions as filed by the County Engineer be and the same is hereby granted and said road is hereby ordered Vacated 50 feet in width.

Mr. Carney seconded the Resolution and the roll being called upon its adoption the vote resulted as follows:

Mr. Carnery: aye

Mr. Wagner: aye

Mr. Gilronan: aye

Adopted the 19th day of May, 1953

/S/ John C. Cox
Clerk, Board of County Commissioners
Mahoning County, Ohio.

Jr. Volume 41 Page 281-C

VACATING A PART OF EVANS AVENUE

BOARDMAN - TOWNSHIP

APPROVED: AUGUST 15, 1955

SCALE 1"=100'



SOUTH AVENUE

AVENUE 50'

EVANS AVENUE

AFTON AVENUE

COOK AVENUE

MOYER AVENUE

G.L. 21-4TH

HOMESITE CO. PLAT VOL. 20 PG. 94

PUBLIC ROAD PETITION

Youngstown, Ohio May 2, 1955

To the Honorable Board of County Commissioners of Mahoning County, Ohio:

The undersigned petitioners, freeholders of said County residing in the vicinity of the proposed improvement hereinafter described, respectfully represent that the public convenience and welfare require the VACATING OF EVANS AVENUE, a Public Road on the line hereinafter described, and make application to you to institute and order proper proceedings in the premises, for VACATING such road, the same not being a road on the State Highway System.

The following is the general route and termini of said road:

Beginning at a place approximately 700 feet west of South Avenue which is on the rear lot line of land now or formerly owned by Anna R. Stocker, thence northerly a distance of approximately 550 feet to the south property line of land now or formerly owned by Melvin W. and Mary L. Cook located in the Suburban Homesite Co. Plat in Boardman Township.

PETITIONERS' NAMES	TAXING DISTRICT OF COUNTY IN WHICH PETITIONER OWNS REAL ESTATE
Mr. Royal Ficke	874 Moyer Ave Boardman
Mrs Juanita Hector	912 Moyer Ave
Mrs Juanita Robinson	911 Moyer Ave
Mr. W. B. Robinson	911 Moyer Ave
Mrs. L. H. Chamberlain	881 Moyer Ave
Mrs Irene M. Patton	869 Moyer Ave
Mr. L. H. Chamberlain	881 Moyer Ave
Mr. Ralph A Ranalli	691 Moyer Ave
Mrs. Claudia Ranalli	691 Moyer Ave
Mr. Joseph A. Ranalli	672 Moyer Ave
Mrs. Mary Ranalli	860 Moyer Ave
Mr. Herman Woolensach	860 Moyer Ave
Mrs. Irma Woolensach	896 Moyer Ave.
Mr. John D. Anzelino (Circulator)	

RESOLUTION -- FIXING TIME AND PLACE OF VIEW AND OF FINAL HEARING AND NOTICE THEREOF ON PUBLIC ROAD PETITION

IN THE MATTER OF THE)
VACATING A PART OF EVANS AVENUE)

Petitioned for by Royal Ficke)
.....and others)

Office of County Commissioners,
Mahoning County, Ohio.

The Board of County Commissioners of Mahoing County, Ohio, met in regular session on the 5th day of July, 1955, at the office of County Commissioners with the following members present:

Fred Wagner
Edw. Gilronan
Thomas J. Carney

Mr. Wagner moved the adoption of the following Resolution:

WHEREAS, A Petition signed by at least twelve freeholders of the County residing in the vicinity of the proposed improvement has been presented to this Board of County Commissioners requesting said Board to VACATE A PART OF a Public Road as describe d therein; therefore, be it

RESOLVED, That the 4th day of August, 1955, at 1:30 o'clock P.M., be fixed as the date when we will view the proposed improvement, on which date we will meet at EVANS AVENUE and go over the line of said proposed improvement; and be it further

RESOLVED, That the 9th day of August 1955, at 1:30 o'clock P. M., be fixed as the date for a final hearing therof, which hearing will be at the office of the Board; and be it further

RESOLVED, That the Clerk of this Board be and he is hereby directed to give notice of the time and place for both such view and hearing by publication once a week for two consecutive weeks in the Youngstown Vindicator a newspaper bublished and having general circulation in the County, which said notice shall also state briefly the character of said proposed improvement.

Mr Gilronan seconded the Resolution and the roll being called upon its adoption, the vote resulted as follows:

Mr. Carney, aye

Mr Gilronan, aye

Mr Wagner, aye

Adopted the 5th day of July, 1955.

/S/ JOHN C. COX
Clerk, Board of County Commissioners,
Mahoning County, Ohio.

NOTICE OF TIME AND PLACE OF VIEW AND OF FINAL HEARING
VACATING A PART OF A PUBLIC ROAD
(BY PUBLICATION)

Notice is hereby given that there is before the Board of County Commissioners of Mahoning County, Ohio, the matter of VACATING A PART OF a Public Road on the line hereinafter described, known as EVANS AVENUE the general route and termini of which Road are as follows: Beginning at a place approximately 700 feet west of South Avenue which is on the rear lot line of land now or formerly owned by Anna R. Stocker, thence northerly a distance of approximately 550 feet to the south property line of land now or formerly owned by Melvin W. and Mary L. Cook located in the Suburban Homesite Co. Plat in Boardman Township.

Siad Board of County Commissioners has fixed the 4th day of August, 1955, at 1:30 o'clock P. M., as the date when and EVANS AVENUE as the place where said Board will view the proposed improvement, and has fixed the 9th day of August, 1955, at 1:30 o'clock P. M., at their office inthe Court House of Said County, in Youngstown, Ohio, as the time and place for the final hearing on said proposed improvement.

By Order of the Board of County Commissioners,
Mahoning County, Ohio.

/S/ JOHN C. COX
Clerk

PUBLICATION

NOTICE OF TIME AND PLACE OF VIEW AND OF FINAL HEARING VACATING A PART OF A PUBLIC ROAD

Notice is hereby given that there is before the Board of County Commissioners of Mahoning County Ohio, the matter of vacating a part of a Public Road on the line hereinafter described, known as Evans Avenue, the gerneral route and termini of which Road are as follows:

Beginning at a point approximately 700 feet west of South Avenue, which is on the rear lot line of land now or formerly owned by Anna R. Stocker, thence northerly a distance of approximately 550 feet to the south properly line of land now or formerly owned by Melvin W. and Mary L. Cook located in the Suburban Homesite Co. Plat in Boardman Township.

Said Board of County Commissioners has fixed the 4th day of August, 1955, at 1:30 o'clock P. M., as the date when and Evans Avenue as the place where said Board will view the proposed improvement and has also fixed the 9th day of August, 1955, at 1:30 o'clock P.M. at their office in the Court House of siad County, In Youngstown, Ohio, as the time and place for the final hearing on said proposed improvement.

B Y ORDER OF THE BOARD
OF COUNTY COMMISSIONERS

Mahoning County, Ohio.
Clerk

PROFF OF PUBLICATION

THE STATE OF OHIO)
Mahoning County)

Personally appeared before the undersigned authority, Roseann Eddy, of THE VINDICATOR PRINTING COMPANY, Publishers of the YOUNGSTOWN VINDICATOR AND TELEGRAM, a newspaper printed and of general circulation in said County, and State, and being duly sworn, on her oath deposes and says that the notice hereto attached was published for 2 consecutive weeks and that insertions were as follows:

July 11, 1955; July 18, 1955

/S/ Roseann Eddy

Advertisement. $ _____

Affidavit ..... $ _____

TOTAL ..... $ 19.60

Sworn to and subscribed before me this 1st day of Aug. A. D. 1955

/S/ NORMAN P. WAGNER
Notary Public

My Commission expires Oct 23, 1957

RESOLUTION--UPON VIEW OF PROPOSED IMPROVEMENT
ORDER TO COUNTY ENGINEER

Office of County Commissioners
Mahoning County, Ohio.

IN THE MATTER OF THE)
VACATING A PART OF)
EVANS AVENUE)
Public Road)
BOARDMAN TOWNSHIP)

The Board of County Commissioners of Mahoning County, Ohio, met in Special session on the 4th day of August, 1955, at the office of County Commissioners with the following members present:

Fred Wagner
Thomas Carney
Edw Gilronan

Mr. Wagner moved the adoption of the following Resolution:

WHEREAS, On the 4th day of August, 1955, the time heretofore fixed for view of the proposed improvement, we, the Board of County Commissioners having jurisdiction in said matter, went upon the line of said proposed improvement and made personal view of the proposed route and termini thereof, and after full investigation and due consideration of all the facts and conditions pertaining therto; therefore, be it

RESOLVED, That we do find and consider said improvement of sufficient public importance to instruct the County Engineer to make and accurate survey and plat of the same, and furnish an accurate and detailed description of the proposed improvement describing the center line and right of way lines thereof.

Said County Engineer shall also furnish an accurate and detailed description of each tract of land which he believes will be necessary to be taken in the event the proposed improvement be made, together with the name of each owner.

Said County Engineer shall also, at the time of making such survey, set stakes at the terminin of each right of way line and at all angles beyween such termini, and at sufficient other points on the right of way lines so that the bounds of the proposed imprvement may be discernible to property owners and other interested persons; and be it further

RESOLVED, That the siad County Engineer be and he is hereby directed to make a report in writing to this Board, on or before the 9th day of August, 1955, the date fixed for the final hearing, setting forth his opinion either for or against said proposed improvement; said report shall be accompanied by said plat and detailed and accurate descriptions, and filed with the County Commissioners, and his cause is continuted until said date.

Mr. Gilronan seconded the Resolution and the roll being called upon its adoption, the vote resulted as follows:

Mr. Carney ..... aye

Mr. Gilronan..... aye

Mr. Wagner..... aye

Adopted the 4th day of August, 1955

/S/ JOHN C. COX
Clerk, Board of County Commissioners
Mahoning County, Ohio.

REPORT OF COUNTY ENGINEER

County Engineers' Office
Mahoning County, Ohio
August 8, 1955

IN THE MATTER OF THE)
VACATING A PART OF)
EVANS AVENUE)
Public Road)
BOARDMAN TOWNSHIP)

To the Board of County Commissioners of Mahoning County, Ohio:

The undersigned in obedience to your order dated August 4, 1955, proceeded on the 5th day of August, 1955, to make an accurate survey and plat of the Public Road proposed to be improved, and respectfully submits the following report:

In the opinion of the undersigned the proposed improvement should be granted

The width to which said improvement should be vacated is 50 feet.

An Accurate survey and plat, and an accurate and detailed description of each tract of land which the undersigned County Engineer believes will be necessary to be taken in the event the proposed improvement be made, together with the name of each owner, accompany this report and are made a part hereof.

An accurate and detailed description of the proposed improvement describing therin the center line and right of way lines follows:

Beginning at a place approximately 700 feet west of South Avenue which is on the rear lot line of land now or formerly owned by Anna R.Stocker; thence northerly a distance of approximately 550 feet to the south property line of land now or formerly owned by Melvin W. and Mary L. Cook located in the Suburban Homesite Co. Plat in Boardman Township.

The undersigned recommends the following changes in the proposed improvement which in his judgment should be made in the event the proposed improvement be granted, to-wit:

The County Engineer recommended that only that portion of the road located between the north boundary line of Moyer Avenue and the South boundary line of Cook Avenue, Be vacated at this time. 230 feet long and 50 feet wide.

/S/ THOMAS ROMANICK
Deputy County Engineer of Mahoning County, Ohio.

RESOLUTION -- GRANTING PROPOSED IMPROVEMENT
ORDERING RECORD, ETC.

IN THE MATTER OF THE)
VACATING A PART OF)
EVANS AVENUE)
Public Road)
BOARDMAN TOWNSHIP)

Office of County Commissioners
Mahoning County, Ohio

The Board of County Commissioners of Mahoning County, Ohio, met in regular session on the 15th day of August, 1955, at the office of County Commissioners with the following member present:

Thomas Carney
Edw. Gilronan
Fred Wagner

Mr. Gilronan moved the adoption of the following Resolution:

WHEREAS, This day this matter came on to be heard on the report, survey, plat and detailed and accurate descriptions as filed by the County Engineer, and said report having been read in open session, the Board proceeded with the hearing of testimony bearing upon the necessity of the said improvement for the public convenience or welfare and offered wither for or against going forward with the proposed improvement by interested persons; and

WHEREAS, Said Board has considered said report and all the testimony offered, and all the facts and conditions pertaining to said matter; therefore, be it

RESOLVED, That siad improvement as set forth and defined in said report, survey, plat and detailed and accurate descriptions as filed by the County Engineer be and the same is hereby granted and siad road is hereby ordered vacated in accordance with recommendations of County Engineer and Planning Commission, fifty feet in width; and be it further

RESOLVED, That the County Engineer be and he is hereby directed to cause a record of the proceedings including the survey and plat and accurate and detailed description of said proposed improvement, to be forthwith entered in the proper road records of said County; and be it further

Mr. Wagner seconded the Resolution and the roll being called upon its adoption the vote resulted as follows:

Mr. Carney	aye
Mr. Gilronan	aye
Mr. Wagner	aye

Adopted the 15th day of August, 1955

/S/ JOHN C. COX
Clerk, Board of County Commissioners,
Mahoning County, Ohio.

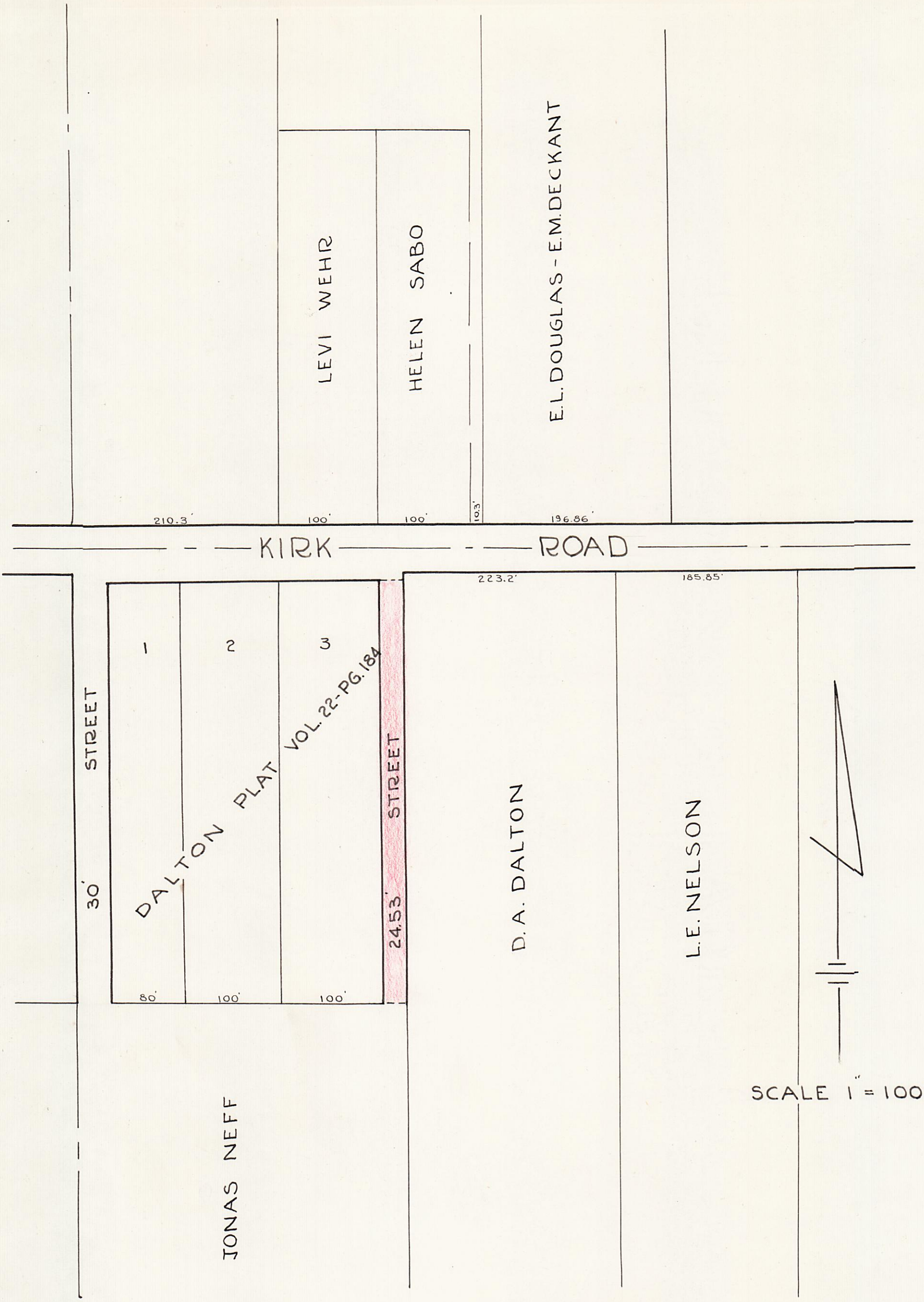

VACATING UNNAMED STREET IN DALTON PLAT

AUSTINTOWN - TOWNSHIP

APPROVED: NOVEMBER 8, 1954

NOTICE OF TIME AND PLACE OF VIEW AND OF FINAL HEARING
VACATING A PUBLIC ROAD
(BY PUBLICATION)

Notice is hereby given that there is before the Board of County Commissioners of Mahoning County, Ohio, the matter of VACATING a Public Road on the line hereinafter described, known as the Un-named Street, the general route and termini of which Road are as follows: Beginning at the northeast corner of Lot No. 3, Dalton Plat, G.L. 19, in Austintown Township; thence S 3°-41' W a Distance of 442' to a point; thence S 85°-56' W 24.53' to a point; thence N 34°-41' E, 442' to a point; thence N 85°-56' E to 24.53' to the point of beginning.

Daid Board of County Commissioners has fixed the 16th day of September, 1954, at 10:30 o'clock A.M., as the date when and Un-named Street as the place where said Board will view the proposed improvement, and has also fixed the 17th day of September, 1954, at 10:30 A.M., at their office in the Court House of said County, Youngstown, Ohio, as the time and place for the final hearing on said proposed improvement.

By order of the Board of County Commissioners,
Mahoning County, Ohio.

/S/ JOHN C. COX
Clerk

Jr. Volume 42, Page 712

AFFIDAVIT OF PUBLISHER SHOWING PUBLICATION OF NOTICE OF TIME AND PLACE OF VIEW AND OF FINAL HEARING.
(Public Road)

NOTICE OF TIME AND PLACE OF VIEW AND OF FINAL HEARING
Vacating a Public Road

Notice is hereby given that there is before the Board of County Commissioners of Mahoning County, Ohio, the matter of vacating a Public Road on the line hereinafter described, known as an Un-named Street, the general route and termini of which are as follows:

Beginning at the northeast corener of Lot No. 3, Dalton Plat, G.L. 19, in Austintown Township; thence S 3°41'W a distance of 442' to a point; thence S 85°56'W 24.53' to a point; thence N3°41'E, 442' to a point; thence N85°56'E, 24.53' to a point of beginning.

Said Board of County Commissioners has fixed the 16th day of September, 1954, at 10:30 o'clock A.M. as the date when and Un-named Street as the place where said Board will view the proposed improvement, and has also fixed the 17th day of September, 1954, at 10:30 o'clock A.M., at their office in the Court House of said County, in Youngstown, Ohio as the time and place for the final hearing on said proposed improvement.

BY ORDER OF THE BOARD OF COUNTY COMMISSIONERS
Mahoning County, Ohio
JOHN C COX,
Clerk

THE STATE OF OHIO)
Mahoning County)

PROOF OF PUBLICATION

Personally appeared before the undersigned authority, Roseann Eddy, of THE VINDICATOR PRINTING COMPANY, publishers of the YOUNGSTOWN VINDICATOR AND TELEGRAM, a newspaper printed and of general circulation in said County, and State, and being duly sworn, on her oath deposes and sa ys that the notice hereto attached was published for 2 consecutive weeks and that insertions were as follows:

Sept. 3, 1954 Sept. 10, 1954;

Advertisement $ _____ /S/ ROSEANN EDDY

Affidavit $ _____

TOTAL $ 16.66

Sworn to and subscribed before me this 11th day of Sept. A.D. 1954.

/S/ THOMAS P. PROSSER JR.
Notary Public

My Commission expires 10-19-54

RESOLUTION - UPON VIEW OF PROPOSED IMPROVEMENT
ORDER TO COUNTY ENGINEER

IN THE MATTER OF THE)
VACATING)
UN-NAMED STREET)
Public Road
AUSTINTOWN TOWNSHIP)

Office of County Commissioners
Mahoning County, Ohio.

The Board of County Commissioners of Mahoning County, Ohio, met in special session on the 16th day of September, 1954, at the office of County Commissioners with the following members present:

Mr. Gilronan

Mr. Carney

Mr. Gilronan moved the adoption of the following Resolution:

PUBLIC ROAD PETITION

Youngstown, Ohio, August 23, 1954

To the Honorable Board of County Commissioners of Mahoning County, Ohio:

The undersigned petitioners, freeholders of said County residing in the vicinity of the proposed improvement hereinafter described, respectfully represent that the public convenience and welfare require the VACATION of UN-NAMED STREET a Public Road on the line hereinafter described and make application to you to institute and order proper proceedings in the premises, for VACATING such road, the same not being a road on the State Highway System.

The following is the general route and termini of said road:

Beginning at the northeast corner of Lot No. 3, Dalton Plat, G.L. 19 in Austintown Township thence S 3°41' W a distance of 442' to a point; thence S 85°-56' W 24.53' to a point, thence N 3°-41' E, 442' to a point, thence N 85°-56' E 24.53' to the point of beginning.

PETITIONERS' NAMES	TAXING DISTRICT OF COUNTY IN WHICH PETITIONER OWNS REAL ESTATE
Linn L. Llewellyn	4715 Kirk Rd., Ygstn 11, Ohio
Kathryn Llewellyn	4715 Kirk Rd., Ygst 11, Ohio
Lawence G. Gross	4705 Kirk Rd., Ygst 11, Ohio
Sophie Gross	4705 Kirk Rd., Ygst 11, Ohio
Francis Snyder	4698 Kirk Rd., Ygst, Ohio
Doris Snyder	4698 Kirk Rd., Ygst, Ohio
Rudolph Knittel	4630 KirkRd ., Yo. 11, Ohio
Nina E. Knittel	4630 Kirk Rd., Yo. 11, Ohio
Dorthy Dalton	4677 Kirk Rd., Yo. 11, Ohio
Myrtle L. Barton	4616 Kirk Rd., Yo. 11, Ohio
Albert C. Nelson	4649 Kirk Rd., Yo. Ohio
Mrs. Ray Bortmas	3009 Niles, Canf. Rd., Yo. O.
Mrs. Ethel Davenport	4710 Kirk Rd., Yo. O.
Steve Sabo	4686 Kirk Rd., Yo. O.
Mrs Steve Sabo	4686 Kirk Rd., Yo, Ohio
Harley N. Culp	4775 Kirk Rd. Yo, Ohio
Mildred Douglass	4672 Kirk Rd. Yo. Ohio
Edward L. Douglass	4672 Kirk Rd. Yo. Ohio
Mrs Mary Deckant	4672 Kirk Rd. Yo. Ohio
Ward Whittenberger	Raccoon Rd. Canfield, Ohio
Frank Pelanda	Raccoon Rd. Canfield, Ohio
Mae Pelanda	Raccoon Rd. Canfield, Ohio
Albert W. Gray	4721 Kirk Rd. Ygst., Ohio
Mrs Albert Gray	4721 Kirk Rd. Yo., Ohio
Jack T. Hinchcliffe	4697 Kirk Rd. Yo., Ohio
Doris E. Hinchcliffe	4697 Kirk Rd. Yo., Ohio

RESOLUTION-FIXING TIME AND PLACE OF VIEW AND OF FINAL HEARING AND NOTICE THEREOF ON PUBLIC ROAD PETITION

IN THE MATTER OF THE)
VACATING)
UN-NAMED STREET)
Public Road.)

Petitioned for by)
Linn Llewellyn)
and others.)

Office of County Commissioners
Mahoning County, Ohio.

The Board of County Commissioners of Mahoning County, Ohio, met in regular session on the 30th day of August, 1954, at the office of County Commissioners with the following members present:

Fred Wagner
Thomas Carney

Mr. Carney moved the Adoption of the following Resolution:

WHEREAS, A Petition signed by at least twelve freeholders of the County residing in the vicinity of the proposed improvement has been presented to this Board of County Commissioners requesting said Board to vacate a Public Road as described therein; therefore, be it

RESOLVED, That the 16th day of September, 1954, at 10:30 o'clock A.M., be fixed as the date when we will view the proposed improvement, on which date we will meet at Un-Named Street and go over the line of said proposed improvement; and be it further

RESOLVED, That the 17th day of September, 1954, at 10:30 o'clock A.M., be fixed as the date for a final hearing thereof, which hearing will be at the office of the Board; and be it further

RESOLVED, That the Clerk of this Board be and he is hereby directed to give notice of the time and place for both such view and hearing by publication once a week for two consecutive weeks in the Youngstown Vindicator a newspaper published and having general circulation in the County, which said notice shall also state briefly the character of said proposed improvement.

Mr Wagner seconded the Resolution and the roll being called upon its adoption, the vote resulted as follows:

Mr. Wagner aye

Mr. Gilronan absent

Mr. Carney aye

Adopted the 30th day of August, 1954

/S/ JOHN C. COX
Clerk, Board of County Commissioners,
Mahoning County, Ohio.

Jr. Volume 42, Page 711-12

NOTICE OF TIME AND PLACE OF VIEW AND OF FINAL HEARING
VACATING A PUBLIC ROAD
(BY PUBLICATION)

Notice is hereby given that there is before the Board of County Commissioners of Mahoning County, Ohio, the matter of VACATING a Public Road on the line hereinafter described, known as the Un-named Street, the general route and termini of which Road are as follows: Beginning at the northeast corner of Lot No. 3, Dalton Plat, G.L. 19, in Austintown Township; thence S 3°-41' W a Distance of 442' to a point; thence S 85°-56' W 24.53' to a point; thence N 34°-41' E, 442' to a point; thence N 85°-56' E to 24.53' to the point of beginning.

Daid Board of County Commissioners has fixed the 16th day of September, 1954, at 10:30 o'clock A.M., as the date when and Un-named Street as the place where said Board will view the proposed improvement, and has also fixed the 17th day of September, 1954, at 10:30 A.M., at their office in the Court House of said County, Youngstown, Ohio, as the time and place for the final hearing on said proposed improvement.

By order of the Board of County Commissioners,
Mahoning County, Ohio.

/S/ JOHN C. COX
Clerk

Jr. Volume 42, Page 712

AFFIDAVIT OF PUBLISHER SHOWING PUBLICATION OF NOTICE OF TIME AND PLACE OF VIEW AND OF FINAL HEARING.
(Public Road)

NOTICE OF TIME AND PLACE OF VIEW AND OF FINAL HEARING
Vacating a Public Road

Notice is hereby given that there is before the Board of County Commissioners of Mahoning County, Ohio, the matter of vacating a Public Road on the line hereinafter described, known as an Un-named Street, the general route and termini of which are as follows:

Beginning at the northeast corener of Lot No. 3, Dalton Plat, G.L. 19, in Austintown Township; thence S 3°41'W a distance of 442' to a point; thence S 85°56'W 24.53' to a point; thence N3°41'E, 442' to a point; thence N85°56'E, 24.53' to a point of beginning.

Said Board of County Commissioners has fixed the 16th day of September, 1954, at 10:30 o'clock A.M. as the date when and Un-named Street as the place where said Board will view the proposed improvement, and has also fixed the 17th day of September, 1954, at 10:30 o'clock A.M., at their office in the Court House of said County, in Youngstown, Ohio as the time and place for the final hearing on said proposed improvement.

BY ORDER OF THE BOARD OF COUNTY COMMISSIONERS
Mahoning County, Ohio
JOHN C COX,
Clerk

THE STATE OF OHIO)
Mahoning County) PROOF OF PUBLICATION

Personally appeared before the undersigned authority, Roseann Eddy, of THE VINDICATOR PRINTING COMPANY, publishers of the YOUNGSTOWN VINDICATOR AND TELEGRAM, a newspaper printed and of general circulation in said County, and State, and being duly sworn, on her oath deposes and sa ys that the notice hereto attached was published for 2 consecutive weeks and that insertions were as follows:

Sept. 3, 1954 Sept. 10, 1954;

Advertisement $ _____ /S/ ROSEANN EDDY

Affidavit $ _____

TOTAL $ 16.66

Sworn to and subscribed before me this 11th day of Sept. A.D. 1954.

/S/ THOMAS P. PROSSER JR.
Notary Public

My Commission expires 10-19-54

RESOLUTION - UPON VIEW OF PROPOSED IMPROVEMENT
ORDER TO COUNTY ENGINEER

IN THE MATTER OF THE)
VACATING)
UN-NAMED STREET)
Public Road
AUSTINTOWN TOWNSHIP)

Office of County Commissioners
Mahoning County, Ohio.

The Board of County Commissioners of Mahoning County, Ohio, met in special session on the 16th day of September, 1954, at the office of County Commissioners with the following members present:

Mr. Gilronan

Mr. Carney

Mr. Gilronan moved the adoption of the following Resolution:

WHEREAS, On the 16th day of September, 1954, the time heretofore fixed for view of the Proposed improvement, we, the Board of County Commissioners having jurisdiction in said matter, went upon the line of said proposedimprovement and made personal view of the proposed route and termini thereof, and after full investigation and due consideration of all the facts and conditions pertaining thereto; therefore, be it

RESOLVED, That we do find and consider said improvement of sufficient public importance to instruct the County Engineer to make and accurate survey and plat of the same, and furnish and accurate and detailed description of the proposed improvement describing the center and right of way lines thereof.

Said County Engineer shall also furnish and accurate and detailed description of each tract of land which he believes will be necessary to be taken in the event the proposed improvement be made, together with the name of each owner/

Said County Engineer shall also, at the time of making such survey, set stakes at the termini of each right of way line and at all angles between such termini, and at sufficient other points on the right of way lines so that the bounds of the proposed improvement may be discernible to property owners and other interested persons; and be it further

RESOLVED, That the said County Engineer be and he is hereby directed to make a report in writing to this Board, on or before the 17th day of September 1954, the date fixed for the final hearing, setting forth his opinion either for or against said proposed improvement; said report shall be accompanied by said plat and detailed and accurate descriptions, and filed with the County Commissioners, and this cause is continued until said date.

Mr Carney seconded the Resolution and the roll being called upon its adoption, the vote resulted as follows:

Mr. Wagner , Absent

Mr. Gilronan , Aye

Mr Carney , Aye

Adopted the 16th day of September, 1954

/s/ JOHN C. COX
Clerk, Board of County Commissioners,
Mahoning County, Ohio.

Journal Volume 42, Page 713

REPORT OF COUNTY ENGINEER

IN THE MATTER OF THE)
VACATING)
UNNAMED STREET)
Public Road
IN AUSTINTOWN TOWNSHIP)

COUNTY ENGINEER'S OFFICE
Mahoning County, Ohio
October 17, 1954

To the Board of County Commissioners of Mahoning County, Ohio:

The undersigned in obedience to your order dated October 16, 1954 proceeded on the 17th day of October, 1954, to make an accurate survey and plat of the Public Road proposed to be improved, and respectfully submits the following report:

In the opinion of the undersigned the proposed improvement should be granted.

The width to which said improvement should be vacated is 24 feet.

An accurate survey and plat, and an accurate and detailed description of each tract of land which the undersigned County Engineer believes will be necessary to be taken in the event the proposed improvement be made, together with the name of each owner, accompany this report and are made a part hereof.

An accurate and detailed description of the proposed improvement describing therein the center line and right of way lines follows:

Situated in G.L. 19 of Austintown Township, Mahoning County, Ohio, and further described as follows:

Beginning at a point on the southerly margin of Kirk Road, which point is 310 feet easterly of the dividing line of G.L. 19 and G.L. 20; thence S 3°41'W a distance of 442 feet along the easterly lot line of Lot 3 of the Dalton Plat to a point; thence N85°56' E a distance of 24.53 feet to a point; thence N3°41'E a distance of 442 feet to a point on the southerly margin of Kirk Road; thence N 85° 56' W along the southerly margin of Kirk Road, a distance of 24.53 feet to the point of beginning, as recorded in Vol. 22, Page 184 of Mahoning County Record of deeds.

The undersigned recommends the following changes in the proposed improvement which in his judgment should be made in the event the proposed improvement be granted, to-wit:

None.

/s/ THOMAS ROMANICK
Deputy County Engineer of
Mahoning County, Ohio.

JOURNAL VOLUME 42 PAGE 713-14

WHEREAS, On the 16th day of September, 1954, the time heretofore fixed for view of the Proposed improvement, we, the Board of County Commissioners having jurisdiction in said matter, went upon the line of said proposedimprovement and made personal view of the proposed route and termini thereof, and after full investigation and due consideration of all the facts and conditions pertaining thereto; therefore, be it

RESOLVED, That we do find and consider said improvement of sufficient public importance to instruct the County Engineer to make and accurate survey and plat of the same, and furnish and accurate and detailed description of the proposed improvement describing the center and right of way lines thereof.

Said County Engineer shall also furnish and accurate and detailed description of each tract of land which he believes will be necessary to be taken in the event the proposed improvement be made, together with the name of each owner/

Said County Engineer shall also, at the time of making such survey, set stakes at the termini of each right of way line and at all angles between such termini, and at sufficient other points on the right of way lines so that the bounds of the proposed improvement may be discernible to property owners and other interested persons; and be it further

RESOLVED, That the said County Engineer be and he is hereby directed to make a report in writing to this Board, on or before the 17th day of September 1954, the date fixed for the final hearing, setting forth his opinion either for or against said proposed improvement; said report shall be accompanied by said plat and detailed and accurate descriptions, and filed with the County Commissioners, and this cause is continued until said date.

Mr Carney seconded the Resolution and the roll being called upon its adoption, the vote resulted as follows:

Mr. Wagner , Absent

Mr. Gilronan , Aye

Mr Carney , Aye

Adopted the 16th day of September, 1954

/s/ JOHN C. COX
Clerk, Board of County Commissioners,
Mahoning County, Ohio.

Journal Volume 42, Page 713

REPORT OF COUNTY ENGINEER

IN THE MATTER OF THE)
VACATING)
UNNAMED STREET)
Public Road
IN AUSTINTOWN TOWNSHIP)

COUNTY ENGINEER'S OFFICE
Mahoning County, Ohio
October 17, 1954

To the Board of County Commissioners of Mahoning County, Ohio:

The undersigned in obedience to your order dated October 16, 1954 proceeded on the 17th day of October, 1954, to make an accurate survey and plat of the Public Road proposed to be improved, and respectfully submits the following report:

In the opinion of the undersigned the proposed improvement should be granted.

The width to which said improvement should be vacated is 24 feet.

An accurate survey and plat, and an accurate and detailed description of each tract of land which the undersigned County Engineer believes will be necessary to be taken in the event the proposed improvement be made, together with the name of each owner, accompany this report and are made a part hereof.

An accurate and detailed description of the proposed improvement describing therein the center line and right of way lines follows:

Situated in G.L. 19 of Austintown Township, Mahoning County, Ohio, and further described as follows:

Beginning at a point on the southerly margin of Kirk Road, which point is 310 feet easterly of the dividing line of G.L. 19 and G.L. 20; thence S 3°41'W a distance of 442 feet along the easterly lot line of Lot 3 of the Dalton Plat to a point; thence N85°56' E a distance of 24.53 feet to a point; thence N3°41'E a distance of 442 feet to a point on the southerly margin of Kirk Road; thence N 85° 56' W along the southerly margin of Kirk Road, a distance of 24.53 feet to the point of beginning, as recorded in Vol. 22, Page 184 of Mahoning County Record of deeds.

The undersigned recommends the following changes in the proposed improvement which in his judgment should be made in the event the proposed improvement be granted, to-wit:

None.

/s/ THOMAS ROMANICK
Deputy County Engineer of
Mahoning County, Ohio.

JOURNAL VOLUME 42 PAGE 713-14

RESOLUTION - GRANTING PROPOSED IMPROVEMENT ORDERING RECORD ETC.

IN THE MATTER OF THE)
VACATING)
UN-NAMED STREET)
Public Road
AUSTINTOWN TOWNSHIP)

Office of County Commissioners
Mahoning County, Ohio.

The Board of County Commissioners of Mahoning County, Ohio, met in regular session on the 8th day of November, 1954, at the office of County Commissioners with the following members present:

Mr. Wagner

Mr. Gilronan

Mr. Carney

Mr. Gilronan moved the adoption of the following Resolution:
WHEREAS, This day this matter came on to be heard on the report, survey, plat and detailed and accurate descriptions as filed by the County Engineer, and said report havine been read in open session, the Board proceeded with the hearing of testimony bearing upon the necessity of the said improvement for the public convenience or welfare and offered either for or against going forward with the proposed improvementby interested persons; and
WHEREAS, Said Board has considered said report and all the testimony offered, and all the facts and conditions pertaining to said matter; therefore, be it
RESOLVED, That said Board of County Commissioners do find said improvement will serve the public convenience and welfare; and be it further
RESOLVED, That said improvement as set forth and defined in said report, survey, plat and detailed and accurate descriptions as filed by the County Engineer be and the same is hereby granted and said road is hereby ordered Vacated 24 feet in width; and be it further
RESOLVED, That the County Engineer be and he is hereby directed to cause a record of the proceedings, including the survey and plat and accurate and detailed description of said proposed improvement, to be forthwith entered in the proper road records of said County;

Mr. Carney seconded the Resolution and the roll being called upon its adoption the vote resulted as follows:

Mr. Wagner , aye

Mr. Gilronan , aye

Mr. Carney , aye

Adopted the 8th day of November, 1954

/s/ JOHN C. COX
Clerk, Board of County Commissioners,
Mahoning County, Ohio.

JOURNAL VOLUME 42 PAGE 714

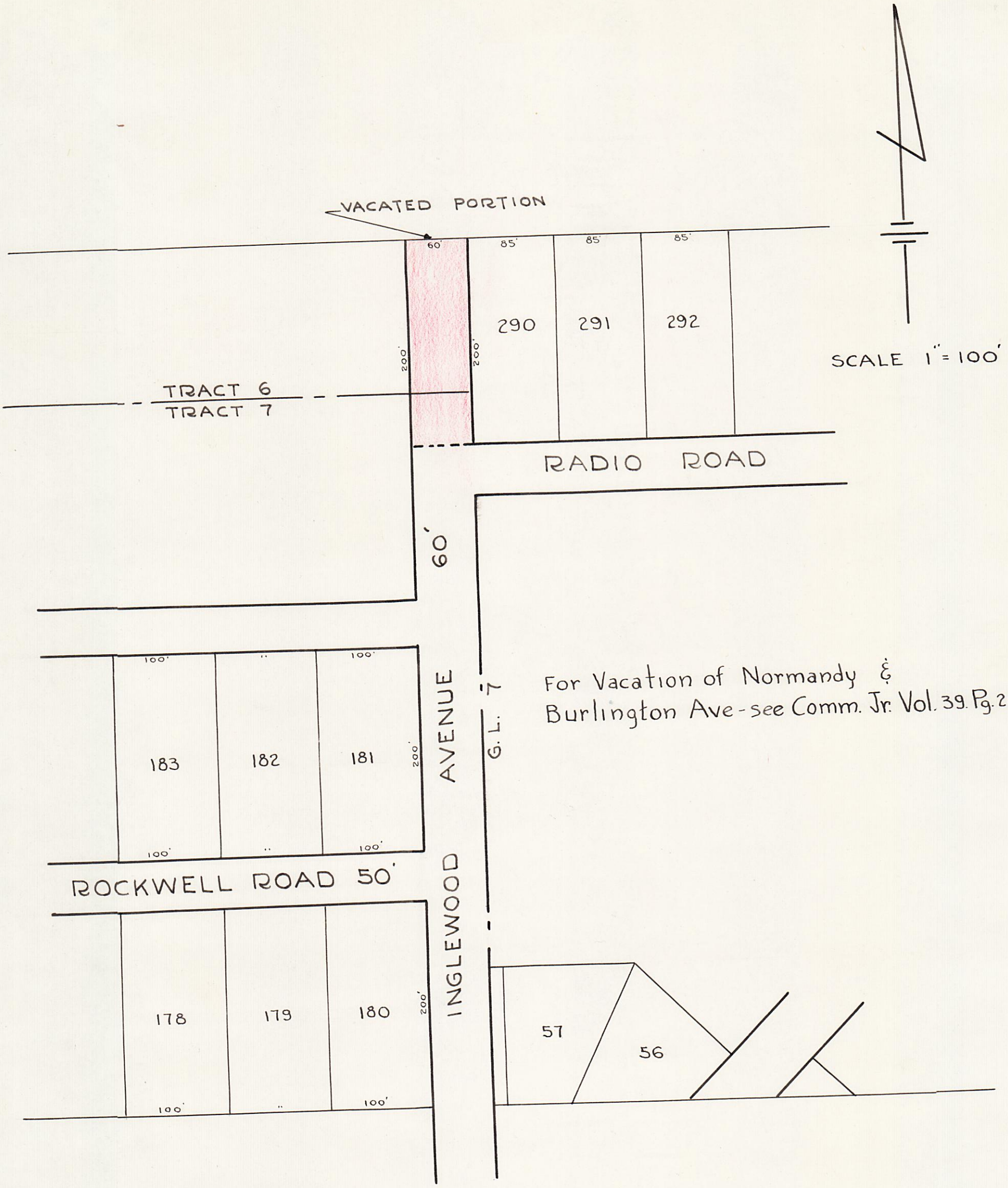

VACATING A PART OF INGLEWOOD AVENUE

AUSTINTOWN - TOWNSHIP

APPROVED: AUGUST 15, 1955

PUBLIC ROAD PETIITON

Youngstown, Ohio, June 28, 1955

TO THE HONORABLE BOARD OF COUNTY COMMISSIONERS OF MAHONING COUNTY, OHIO:

The undersigned petitioners, freeholders of said County residing in the vicinity of the proposed improvement hereinafter described, respectfully represent that the public convenience and welfare require the Vacating a Part of Inglewood Ave. a Public Road on the line hereinafter described, and make application to you to institute and order proper proceedings in the premises, for Vacating a Part of such road, the same not being a road on the State Highway System.

The following is the general route and termini of said road: Beginning at North Line of Radio Road thence northerly a distance of 200 feet and being 60 feet in width, as recorded in Mahoning County Record of Plats Volume 15, Page 28.

James K. Walters	4970 Radio Rd.
Edward Hovan	5063 Rockwell Rd.
Virginia A. Abraham	4920 Norquest Blvd.
Caroline Porfirio	5021 Radio Rd.
Vito Vesio	5016 Radio Rd.
Edward & M. Kinnick	5085 Radio Rd.
William & I. Reiley	5092 Radio Rd.
Perry & M. Kimmel, Jr.	5082 Radio Rd.
Daniel & M. Opincor	5089 Radio Rd.
Robert & M. Naymick	5090 Rockwell Rd.
Frank & C. Lapushansky	5458 Radio Rd.
Paul & D. Sevic	5448 Radio Rd.
Nils P. Johnson	R. D. # 2, Raccoon Rd., Canfield, Ohio

RESOLUTION-FIXING TIME AND PLACE OF VIEW AND OF FINAL HEARING AND NOTICE THEREOF ON PUBLIC ROAD PETITION

IN THE MATTER OF THE)
VACATING A PART OF)
INGLEWOOD AVENUE)
Public Road.)
Petitioned for by James K. Walters,)
and others.)

OFFICE OF COUNTY COMMISSIONERS,
MAHONING COUNTY, OHIO.

The Board of County Commissioners of Mahoning County, Ohio, met in regular session on the 5th day of July, 1955, at the office of County Commissioners with the following members present:

Fred Wagner
Edw. Gilronan
Thomas Carney

Mr. Wagner, moved the adoption of the following Resolution:

WHEREAS, A Petition signed by at least twelve freeholders of the County residing in the vicinity of the proposed improvement has been presented to this Board of County Commissioners requesting said Board to vacate a part of a Public Road as described therein; therefore, be it

RESOLVED, That the 4th day of August , 1955, at 10:45 o'clock A.M., be fixed as the date for a final hearing thereof, which hearing will be at the office of the Board; and be it further

RESOLVED, That the Clerk of this Board be and -- he is hereby directed to give notice of the time and place for both such view and hearing by publication once a week for two consecutive weeks in the Youngstown Vindicator , a newspaper published and having general circulation in the County, which said notice shall also state briefly the character of said proposed improvement.

Mr. Gilronan , seconded the Resolution and the roll being called upon its adoption, the vote resulted as follows:
Mr. Carney aye
Mr. Gilronan aye
Mr. Wagner aye

Adopted the 5th day of August, 1955.

/s/ John C. Cox
Clerk, Board of County Commissioners,
Mahoning County, Ohio.

NOTICE OF TIME AND PLACE OF VIEW AND OF FINAL HEARING
Vacating a part of a public Road

Notice is hereby given that there is before the Board of County Commissioners of Mahoning County, Ohio, the matter of vacating a part of a Public Road on the line hereinafter described, known as the Inglewood Avenue Road, the general route and termini of which Road are as follows: Beginning at the north line of Radio Road thence northerly a distance of 200 feet and being 60 feet in width, as recorded in Mahoning County record of plats, Volume 15, Page 28.

Said Board of County Commissioners has fixed the 4th day of August, 1955, at 10:45 o'clock A.M., as the date when and Inglewood Avenue as the place where said Board will view the proposed improvement, and has also fixed the 9th day of August, 1955, at 10:45 o'clock A.M., at their office in the Court House of said County, in Youngstown, Ohio, as the time and place for the final hearing on said proposed improvement.

By Order of the Board of County Commissioners,
Mahoning County, Ohio

/s/ John C. Cox
Clerk

AFFIDAVIT OF PUBLISHER SHOWING PUBLICATION OF NOTICE OF TIME AND PLACE OF VIEW AND OF FINAL HEARING

THE STATE OF OHIO)
Mahoning County)

PROOF OF PUBLICATION

Personally appeared before the undersigned authority Roseaan Eddy, of the VINDICATOR PRINTING COMPANY, publishers of the YOUNGSTOWN VINDICATOR AND TELEGRAM, a newspaper printed and of general circulation in said County, and State, and being duly sworn, on her oath deposes and says that the notice hereto attached was published for 2 consecutive weeks and that insertions were as follows:

July 11, 1955; July 18, 1955.

/s/ Rose ann Eddy

Total Cost $17.64
Sworn to and subscribed before me this 1st day of August, A.D., 1955.

/s/ Norman P. Wagner
Notary Public

My Commission expires October 23, 1957

NOTICE OF TIME AND PLACE OF VIEW AND OF FINAL HEARING VACATING A PART OF A PUBLIC ROAD

Notice is hereby given that there is before the Board of County Commissioners of Mahoning County, Ohio, the matter of vacating a part of a public road on the line hereinafter described, known as the Inglewood Avenue, the general route and termini of which Road are as follows:

Beginning at the north line of Radio Road thence northerly a distance of 200 feet and being 60 feet in width, as recorded in Mahoning County record of plats, Volume 15, Page 28.

Said Board of County Commissioners has fixed the 4th day of August, 1955, at 10:45 O'clock A.M., as the date when and Inglewood Avenue as the place where said Board will view the proposed improvement, and has also fixed the 9th day of August, 1955, at 10:45 A.M., at their Office in the Court House of said County, in Youngstown, Ohio, as the time and place for the final hearing on said proposed improvement.

BY ORDER OF THE BOARD OF COUNTY COMMISSIONERS

Mahoning County, Ohio
John C. Cox,
Clerk

RESOLUTION - UPON VIEW OF PROPOSED IMPROVEMENT
ORDER TO COUNTY ENGINEER

IN THE MATTER OF THE)
VACATING A PART OF)
INGLEWOOD AVENUE)
PUBLIC ROAD)
AUSTINTOWN TOWNSHIP)

Office of County Commissioners
Mahoning County, Ohio.

The Board of County Commissioners of Mahoning County, Ohio, met in special session on the 4th day of August, 1955, at the office of County Commissioners with the following members present:

Thomas J. Carney
Fred A. Wagner
Edw. J. Gilronan

Mr. Gilronan, moved the adoption of the following Resolution:

WHEREAS, On the 4th day of August 1955, the time heretofore fixed for view of the proposed improvement, we, the Board of County Commissioners having jurisdiction in said matter, went upon the line of said proposed improvement and made personal view of the proposed route and termini thereof, and after full investigation and due consideration of all the facts and conditions pertaining thereto; therefore, be it

RESOLVED, That we do find and consider said improvement of sufficient public importance to instruct the County Engineer to make an accurate survey and plat of the same, and furnish and accurate and detailed description of the proposed improvement describing the center line and right of way lines thereof.

Said County Engineer shall also furnish an accurate and detailed description of each tract of land which he believes will be neccessary to be taken in the event the proposed improvement be made, together with the name of each owner.

Said County Engineer shall also, at the time of making such survey, set stakes at the termini of each right of way line and at all angles between such termini , and at sufficient other points on the right of way lines so that the bounds of the proposed improvements may be discernible to property owners and other interested persons; and be it further

RESOLVED, That the said County Engineer be and he is hereby directed to make a report in writing to this Board on or before the 9th day of August , 1955, the date fixed for the final hearing setting forth his opinion either for or against said proposed improvement, said report shall be accompanied by said plat and detailed and accurate descriptions, and filed with the County Commissioners , and this cause is continued until said date.

Mr. Wagner, seconded the Resolution and the roll being called upon its adoption, the vote resulted as follows;

Mr. Carney aye
Mr. Gilronan aye
Mr. Wagner aye

Adopted the 4th day of August, 1955.

John C. Cox,
Clerk, Board of County Commissioners
Mahoning County, Ohio

REPORT OF COUNTY ENGINEER

IN THE MATTER OF THE)
VACATING A PART OF)
INGLEWOOD AVENUE)
PUBLIC ROAD)
AUSTINTOWN TOWNSHIP)

County Engineer's Office,
Mahoning County, Ohio.
August 8, 1955.

To the Board of County Commissioners of Mahoning County, Ohio:

The undersigned in obedience to your order dated August 4, 1955, proceeded on the 9thday of August , 1955, to make an accurate survey and plat of the Public Road proposed to be improved, and respectfully submits the following report:

In the opinion of the undersigned the proposed improvement should _____ be granted.

The width to which said improvement should be opened is _____ feet.

An accurate survey and plat, and an accurate and detailed description of each tract of land which the undersigned County Engineer believes will be necessary to be taken in the event the proposed improvement be made, together with the name of each owner, accompany this report and are made a part hereof.

An accurate and detailed description of the proposed improvement describing therein the center line and right of way lines follows:

Beginning at a point on the north margin of Radio Road, said point being the south-west corner of Lot No. 290 of the Abraham Plat No. 9, Great Lot # 7 as recorded in Volume 33, Page 61 of the Mahoning County Record of Plats; thence N 2° - 52' E along the west line of said Lot No. 290 a distance of 200 feet to a point, said point being the North-West corner of said Lot No. 290; thence N 87° - 08'W a distance of 60 feet to a point; thence S 2° - 52W a distance of 200 feet to a point; thence S 87°- 08' E a distance of 60 feet to the place of beginning.

The undersigned recommends the following changes in the proposed improvement which in his judgement should be made in the event the proposed improvement be granted, to-wit:

/s/ Thomas Romanick
Deputy County Engineer of Mahoning County, Ohio.

RESOLUTION - GRANTING PROPOSED IMPROVEMENT
ORDERING RECORD, ETC.

IN THE MATTER OF THE)
VACATING A PART OF)
INGLEWOOD AVENUE)
PUBLIC ROAD)
AUSTINTOWN TOWNSHIP)

OFFICE OF COUNTY COMMISSIONERS,
MAHONING COUNTY, OHIO.

THE BOARD OF COUNTY COMMISSIONERS OF Mahoning County, Ohio, met in regular session on the 15th day of August , 1955, at the Office of County Commissioners with the following members present:

Fred Wagner
Edw. Gilronan
Thomas Carney

Mr. Wagner moved the adoption of the following Resolution:

WHEREAS, This day this matter came on to be heard on the report, survey, plat and detailed and accurate descriptions as filed by the County Engineer, and said report having been read in open session, the Board proceeded with the hearing of testimony bearing upon the necessity of the said improvement for the public convenience or welfare and offered either for or against going forward with the proposed improvement by interesed persons; and

WHEREAS, said Board has considered said report and all the testimony offered, and all the facts and conditions pertaining to said matter; therefore, be it

RESOLVED, That said Board of County Commissioners do find said improvement will serve the public convenience and welfare; and be it further

RESOLVED, That said improvement as set forth and defined in said report, survey, plat and detailed and accurate descriptions as filed by the County Engineer be and same is hereby ordered vacated sixty feet in width; and be it further

RESOLVED, That the County Engineer be and he is hereby directed to cause a record of the proceedings, including the survey and plat and accurate and detailed description of said proposed improvement, to be forthwith entered in the proper road records of said County; and be it further

Mr. Gilronan, seconded the Resolution and the roll being called upon its adoption the vote resulted as follows:

Mr. Carney	aye
Mr. Gilronan	aye
Mr. Wagner	aye

Adopted the 15th day of August, 1955

John C. Cox
Clerk, Board of County Commissioners,
Mahoning County, Ohio.

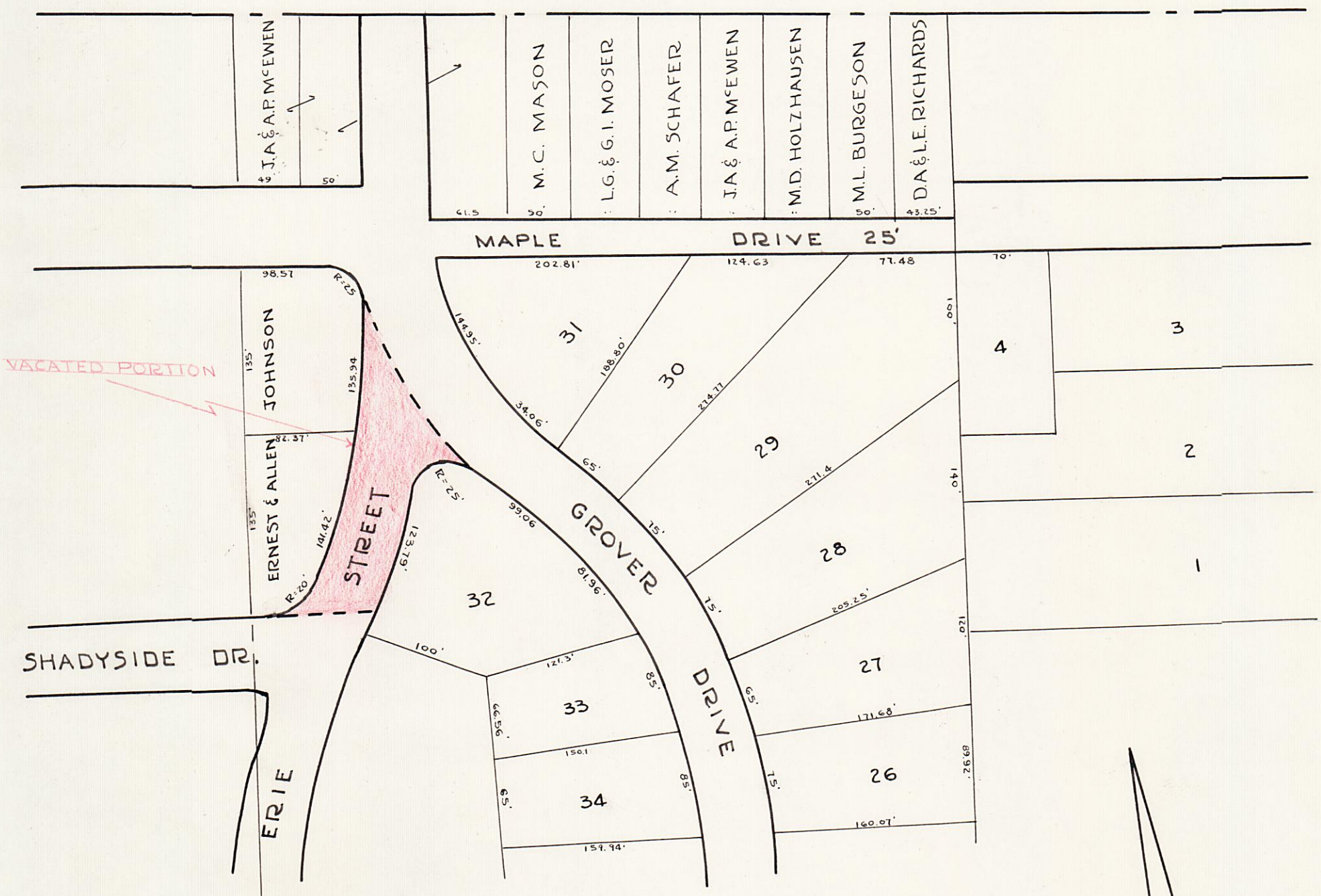

VACATING A PART OF ERIE STREET

BOARDMAN-TOWNSHIP

APPROVED: JUNE 29, 1955

SCALE 1"=100'

PUBLIC ROAD PETITION

Boardman Township, Ohio, March 1st, 1955

To the Honorable Board of County Commissioners of Mahoning County, Ohio:

The undersigned petitioners, freeholders of said County residing in the vicinity of the proposed improvement hereinafter described, respectfully represent that the public convenience and welfare require the (1) vacating a part of (2) Erie St. a Public Road on the line hereinafter described, and make application to you to institute and order proper proceedings in the premises, for (1) vacating a part of such road, the same (3) not being a road on the State Highway System.

The following is the general route and termini of said road:

Beginning at (4) the southerly intersection of Erie St. with Shadyside Drive; thence northerly to a distance of approximately 225 feet where Erie intersects with Grover Drive.

Vacating all of that part of Erie Street lying between the North line of Shadyside Drive and the southwesterly line of Grover Drive in Boardman Township, as shown in Mahoning County record of plats No. 31, Page No. 22.

Clifford Lawson	Boardman Township
Florence Lawson	"
Leonard A. Scardina	"
Flora A. Scardina	"
Gailand Pillot	"
Ursula Pillot	"
Beverly Ball	"
Robert R. Ball	"
Luke J. Dougherty	"
Margaret C. Dougherty	"
Margaret R. Centrello	"
Joseph A. Centrello	"
Lester F. Anderson	"
Margaret E. Anderson	"
Mrs. Dorothy Hedin	"
Donald S. Brice	"
Beth Lois Joshua	"
Eileen Kelty	"
Arthur E. Kelty	"
George Stavich	"

RESOLUTION - FIXING TIME AND PLACE OF VIEW AND OF FINAL HEARING AND NOTICE THEREOF ON PUBLIC ROAD PETITION

IN THE MATTER OF THE)
VACATING)
A PART OF ERIE STREET)
PUBLIC ROAD.)

OFFICE OF COUNTY COMMISSIONERS,

MAHONING COUNTY, OHIO.

Petitioned for by Clifford T. Lawson,
and others.

The Board of County Commissioners of Mahoning County, Ohio , met in regular session on the 25th day of April, 1955, at the office of County Commissioners with the following members present:

Fred A. Wagner
Edw. J. Gilronan
Thomas J. Carney

Mr. Gilronan moved the adoption of the following Resolution:

WHEREAS, A Petition signed by at least twelve freeholders of the County residing in the vicinity of the proposed improvement has been presented to this Board of County Commissioners requesting said Board to vacate a part of a Public Road as described therein; therefore, be it

RESOLVED, That the 25th day of May, 1955, at 10:30 o'clock A.M., be fixed as the date when we will view the proposed improvement, on which date we will meet at Erie Stree and go over the line of said proposed improvement; and be it further

RESOLVED, That the 26th day of May, 1955, at 10:30 o'clock A.M., be fixed as the date for a final hearing thereof, which hearing will be at the office of the Board; and be it further

RESOLVED, That the Clerk of this Board be and he is hereby directed to give notice of the time and place for both such view and hearing by publication once a week for two consecutive weeks in the Youngstown Vindicator , a newspaper published and having general circulation in the County, which said notice shall also state briefly the character of said proposed improvement.

Mr. Wagner seconded the Resolution and the roll being called upon it adoption, the vote resulted as follows:

Mr. Carney	aye
Mr. Gilronan	aye
Mr. Wagner	aye

Adopted the 25th day of April, 1955.

/s/ John C. Cox
Clerk, Board of County Commissioners,
Mahoning County, Ohio

NOTICE OF TIME AND PLACE OF VIEW AND OF FINAL HEARING
VACATING A PART OF PUBLIC ROAD
BY PUBLICATION

Notice is hereby given that there is before the Board of County Commissioners of Mahoning County, Ohio, the matter of vacating a part of a Public Road on the line hereinafter described, known as the Erie Street Road, the general route and termini of which Road are as follows: Being all of that part of Erie Street lying between the North line of Shadyside Drive and the southerwesterly line of Grover Drive in Boardman Township, as shown in Mahoning County record of plats 31, Page 22.

Said Board of County Commissioners has fixed the 25th day of May, 1955, at 10:30 o'clock A.M, as the date when and Frie Street as the place where said Board will view the proposed improvement, and has also fixed the 26th day of May, 1955, at 10:30 o'clock A.M, at their office in the Court House of said County, in Mahoning , Ohio, as the time and place for the final hearing on said proposed improvement.

By Order of the Board of County Commissioners,
Mahoning County, Ohio.

/s/ John C. Cox,
Clerk

RESOLUTION - UPON VIEW OF PROPOSED IMPROVEMENT
ORDER TO COUNTY ENGINEER

IN THE MATTER OF THE)
VACATING A PART OF)
ERIE STREE)
PUBLIC ROAD)
BOARDMAN TOWNSHIP)

Office of County Commissioners
Mahoning County, Ohio

The Board of County Commissioners of Mahoning County, Ohio, met in special session on the 25th day of May, 1955, at the office of County Commissioners with the following members present:

Thomas Carney
Fred Wagner

Mr. Wagner moved the adoption of the following Resolution:

WHEREAS, On the 25th day of May, 1955, the time heretofore fixed for view of the proposed improvement, we, the Board of County Commissioners having jurisdiction in said matter, wnet upon the line of said proposed improvement and made personal view of the proposed route and termini thereof, and after full investigation and due consideration of all the facts and conditions pertaining thereto; therefore, be it

RESOLVED, That we do find and consider said improvement of sufficient public importance to instruct the County Engineer to make an accurate survey and plat of the same, and furnish an accurate and detailed description of the proposed improvement describing the center line and right of way lines thereof.

Said County Engineer shall also furnish an accurate and detailed description of each tract of land which he believes will be neccessary to be taken in the event the proposed improvement be made, together, with the name of each owner.

Said County Engineer shall also, at the time of making such survey, set stakes at the termini of each right of way line and at all angles between such termini, and at sufficient other points on the right of way lines so that the bounds of the proposed improvement may be discernible to property owners and other interested persons; and be if further

RESOLVED, That the said County Engineer be and he is hereby directed to make a report in writing to this Board, on or before the 26th day of May , 1955, the date fixed for the final hearing, setting forth his opinion either for or against said proposed improvement, and the width to which said improvement shall be opened, which shall not be less than thirty feet; said report shall be accompanied by said plat and detailed and accurate descriptions, and filed with the County Commissioners, and this cause is continued until said date.

Mr. Carney seconded the Resolution and the roll being called upon its adoption, the vote resulted as follows:

Mr. Carney	aye
Mr. Gilronan	absent
Mr. Wagner	aye

Adopted the 25th day of May, 1955.

/s/ John C. Cox
Clerk, Board of County Commissioners
Mahoning County, Ohio

REPORT OF COUNTY ENGINEER

IN THE MATTER OF THE)
VACATING)
A PART OF ERIE STREET)
PUBLIC ROAD)

County Engineer's Office,
Mahoning County, Ohio.
May 26, 1955.

To the Board of CountyCommissioners of Mahoning County, Ohio:

The undersigned in obedience to your order dated May 25, 1955, proceeded on the 26th day of May , 1955, to make an accurate survey and plat of the Public Road proposed to be improved, and respectfully submits the following report:

In the opinion of the undersigned the proposed improvement should be granted.

The width to which said improvement should be vacated is 50 feet.

An accurate survey and plat, and an accurate and detailed description of each tract of land which the undersigned County Engineer believes will be necessary to be taken in the event the proposed improvement be made, together with the name of each owner, accompany this report and are made a part hereof.

An accurate and detailed description of the proposed improvement describing therein the center line and right of way lines follows:

Situated is Great Lot 19 of the 4th division of Boardman Township, Mahoning County Ohio, and further described as follows:-

Beginning at a point on the centerline of Erie Street, which point is the intersection of the northerly margin of Shayside Drive with the centerline of Erie Street; Thence northerly along the centerline of the said Erie St., a distance of approximately 200 feet to a point, which point is the intersection of the southwesterly margin of Grover Drive with the centerline of Erie Street; said vacation to be 50 feet in width and to include all radeii and turnouts within the area lying between the North margin of Shadyside Drive and the southwesterly margin of Grover Drive as shown in Mahoning County Record of Plats, Volume 31, Page 22.

The undersigned recommends the following changes in the proposed improvement which in his judgement should be made in the event the proposed improvement be granted, to-wit:

Thomas Romanick
Deputy County Engineer of Mahoning County , Ohio.

RESOLUTION-GRANTING PROPOSED IMPROVEMENT ORDERING RECORD, ET C.

IN THE MATTER OF THE)
VACATING A PART OF)
ERIE STREET)
PUBLIC ROAD.)
BOARDMAN TOWNSHIP)

Office of County Commissioners,
Mahoning County, Ohio.

The Board of County Commissioners of Mahoning County, Ohio, met in special session on the 29th day of June, 1955, at the office of County Commissioners with the following members present:

Fred Wagner
Thomas Carney

Mr. Wagner, moved the adoption of the following Resolution:

WHEREAS, This day this matter came on to be heard on the report, survey, plat and detailed and accurate descriptions as filed by the County Engineer, and said report having been read in open session, the Board proceeded will the hearing of testimony bearing upon the necessity of the said improvement for the public convenience or welfare and offered either for or against going forward with the proposed improvement by interested persons; and

WHEREAS, Said Board has considered said report and all the testimony offered, and all the facts and conditions pertaining to said matter; therefore, be it

RESOLVED, That said Board of County Commissioners do find said improvement will serve the public convenience and welfare; and be it further

RESOLVED, That said improvement as set forth and defined in said report, survey, plat and detailed and accurate descriptions as filed by the County Engineer be and the same is hereby granted and said road is hereby ordered vacated 50 feet in width; and be it further

RESOLVED, That the County Engineer be and he is hereby directed to cause a record of the proceedings, including the survey and plat and accurate and detailed description of said proposed improvement, to be forthwith entered in the proper road records of said County; and be it further

Mr. Carney, seconded the Resolution and the roll being called upon its adoption the vote resulted as follows:

Mr. Carney aye
Mr. Gilronan aye
Mr. Wagner aye
Adopted the 29th day of June, 1955.

John C. Cox,
Clerk, Board of County Commissioners,
Mahoning County, Ohio.

See page 543

J 0 1 D

RELOCATING AND ALTERING A PART OF PINE LAKE ROAD R/W 60'

GOSHEN - TOWNSHIP

APPROVED: JULY 19, 1954

PUBLIC ROAD PETITION

Township of Canfield, Mahoning Co., Ohio, May 17, 1954.

TO THE HONORABLE BOARD OF COUNTY COMMISSIONERS OF MAHONING COUNTY, OHIO:

The undersigned petitioners, freeholders of said County residing in the vicinity of the proposed improvement hereinafter described, respectfully represent that the public convenience and welfare require the vacation of a part of (1) a 16.5 foot alley or Lane running along the southerly line of Canfield Village, (2) Holly Street, (3) Indian Lake Blvd., a public Road on the line hereinafter described, and make application to you to institute and order proper proceedings in the premises, for The Vacation of such road, the same not being a road on the State Highway System.

The following is the general route and termini of said road:
(1) A 16,5 Foot Alley: Beginning at a point on the southerly Line of Canfield Village that is a distance of 20 feet West of the Westerly Line of Holly Street thence Easterly along the village Limit Line a distance of about 920 Feet to the Westerly Line of Lands of R. H. and M. Taylor, Thence south along Taylors west Line a distance of 16.5 feet to a point, Thence West and parallel to the South Line of the Village a distance of 920 Feet to a point, Thence North a distance of 16.5 Feet to the Place of Beginning excepting however Fairview Avenue and Laurel Street.

(2) Holly Street, All that part of Holly Street between the Northerly Line of Indian Lake Blvd., and the southerly Line of Canfield Village Limits.

(3) Indian Lake Blvd., Being the Northerly 10 feet of Indian Lake Blvd., beginning at a point in the Northerly Line of Indian Lake Blvd that is a distance of 124.6 feet East of the East Line of South Broad St., Thence easterly along the Northerly Line of Indian Lake Blvd., to the Westerly Line of R. H. and M. Taylor Thence South along the West Line of Taylor Land a distance of 10 feet Thence westerly and parallel to the Northerly Line of Indian Lake Blvd to a point that is easterly a distance of 124.6 Feet from the easterly Line of South Broad St., Thence North 10 feet to the place of beginning, excepting however Fairview Avenue and Laurel Street.

PETITIONERS' NAMES

Edwin R. Thompson	Canfield Twp.,
Margaret E. Edwards	"
Mae Thomas	"
Arthur J. Thomas	"
John Hobbs	"
Stanley Shirrell	"
Isabell Shirrell	"
Edith Jordan	"
Alfred Filmer	"
Marjorie E. Filmer	"
R. H. Taylor	"
Mrs R. H. Taylor	"
Charles V. Blunt	"
George W. Blunt	"
Edward I Jones	"
Jane F. Phillips	"
Robert C. Crowe	"
John W. Edwards	"

Jr. Vol. 42 Page # 518

RESOLUTION _ FIXING TIME AND PLACE OF VIEW AND OF FINAL HEARING AND NOTICE THEREOF ON PUBLIC ROAD PETITION

IN THE MATTER OF THE VACATING
(1) 16.5' alley
(2) Holly Street
(3) Indian Lake Blvd.,

Public Road

Office of County Commissioners,
Mahoning County, Ohio

Petitioned for by Edwin R. Thompson

The Board of County Commissioners of Mahoning County, Ohio, met in regular session on the 6th day of July, 1954, at the office of County Commissioners with the following members present:

Fred A. Wagner
Thomas J. Carney

Mr. Carney moved the adoption of the following Resolution:
WHEREAS, A Petition signed by at least twelve freeholders of the County residing in the vicinity of the proposed improvement has been presented to this Board of County Commissioners requesting said Board to vacate (1) a 16.5' alley, (2) Holly Street, (3) Indian Lake Blvd., Public Roads as described therein; therefor, be it
RESOLVED, That the 21st day of July, 1954, at 10:30 o'clock A.M., be fixed as the date when we will view the proposed improvement, on which date we will meet at Holly Street and go over the line of said proposed improvement; and be it further

RESOLVED, That the 22nd day of July, 1954, at 10:30 o'clock A.M., be fixed as the date for a final hearing thereof, which hearing will be at the office of the Board; and be it further

RESOLVED, That the Clerk of this Board be and he is hereby directed to give notice of the time and place for both such view and hearing by publication once a week for two consecutive weeks in the Youngstown Vindicator a newspaper published and having general circulation in the County, which said notice shall also state briefly the character of said proposed improvement.

Mr. Wagner seconded the Resolution and the roll being called upon its adoption, the vote resulted as follows:

Mr. Wagner aye
Mr. Gilronan aye
Mr. Carney aye

Adopted the 6th day of July, 1954.

John C. Cox
Clerk, Board of County Commissioners,
Mahoning County, Ohio.

Jr. Vol. 42, Page 519

NOTICE OF TIME AND PLACE OF VIEW AND OF FINAL HEARING
Vacating three Public Road
(By publication)

Notice is hereby given that there is before the Board of County Commissioners of Mahoning County, Ohio, the matter of vacating (1) a 16.5' alley (2) Holly Street (3) Indian Lake Blvd., Publ. Road on the line hereinafter described, known as (1) 16.5' alley (2) Holly St., (3) Indian Lake Blvd., the general route and termini of which Roads are as follows: (1) 16.5 foot alley beginning at a point on the southerly line of Canfield Village that is a distance of 20 feet west of the westerly line of Holly Street, thence easterly along the village limit line a distance of about 920 feet to the westerly line of lands of R. H. and M. Taylor, thence south along Taylors' west line a distance of 16.5 feet to a point, thence west and parallel to the south line of the village a distance of 920 feet to a point, thence north a distance of 16.5 feet to the place of beginning, excepting however, Fairview Avenue and Laurel Street.

(2) Holly Street, all that part of Holly Street between the northerly line of Indian Lake Blvd., and the southerly line of Canfield Village limits.

(3) Indian Lake Blvd., being the northerly 10 feet of Indian Lake Blvd., beginning at a point in the northerly line of Indian Lake Blvd., that is a distance of 124.6 feet east of the east line of South Broad Street; thence easterly along the northerly line of Indian Lake Blvd., to the westerly line of R. H. & M. Taylor thence South along the west line of Taylor land a distance of 10 feet thence westerly and parallel to the northerly line of Indian Lake Blvd., to a point that is easterly a distance of 124.6 feet from the easterly line of South Broad St., thence north 10 feet to the place of beginning, excepting, however, Fairview Avenue and Laurel Street.

Said Board of County Commissioners has fixed the 21st day of July, 1954, at 10:30 o'clock A. M., as the date when and the above mentioned streets as the place where said Board will view the proposed improvement, and has also fixed the 22nd day of July, 1954, at 10:30 o'clock A. M., at their office in the Court House of said County, in Mahoning, Ohio, as the time and place for the final hearing on said proposed improvement.

By Order of the Board of County Commissioners,
Mahoning County, Ohio
John C. Cox, Clerk.

Jr. Vol. 42, Page # 519-20

Published in Vindicator
July 9th and 16th.

THE STATE OF OHIO
Mahoning County

PROOF OF PUBLICATION

Personally appeared before the undersigned authority, Roseann Eddy, of the Vindicator Printing Company, publishers of the Youngstown Vindicator and Telegram, a newspaper printed and of general circulation in said County, and State, and being duly sworn, on her oath deposes and says that the notice hereto attached was published for 2 consecutive weeks and that insertions were as follows:
July 9, 1954; July 16, 1954

Total $33.32

Roseann Eddy

Sworn to and subscribed before me this 17th day of July A. D. 1954.

Norman P. Wagner
Notary Public
My Commission expires Oct. 22, 1954.

RESOLUTION-UPON VIEW OF PROPOSED IMPROVEMENT
ORDER TO COUNTY ENGINEER

Office of County Commissioners
Mahoning County, Ohio

IN THE MATTER OF THE VACATING

(1) 16.5' alley, (2) Holly Street (3) Indian Lake Blvd., Public Road, Canfield Township.

The Board of County Commissioners of Mahoning County, Ohio, met in special session on the 21st day of July, 1954, at the office of County Engineer with the following members present:

Mr. Wagner
Mr. Gilronan
Mr. Carney

Mr. Carney moved the adoption of the following Resolution:

WHEREAS, on the 21st day of July, 1954, the time heretofore fixed for view of the proposed improvement, we, the Board of County Commissioners having jurisdiction in said matter, went upon the line of said proposed improvement and made personal view of the proposed route and termini thereof, and after full investigation and due consideration of all the facts and conditions pertaining thereto; therefore, be it

RESOLVED, That we do find and consider said improvement of sufficient public importance to instruct the County Engineer to make an accurate survey and plat of the same, and furnish an accurate and detailed description of the proposed improvement describing the center line and right of way lines thereof.

Said County Engineer shall also furnish an accurate and detailed description of each tract of land which he believes will be necessary to be taken in the event the proposed improvement be made, together with the name of each owner.

Said County Engineer shall also, at the time of making such survey, set stakes at the termini of each right of way line and at all angles between such termini, and at sufficient other points on the right of way lines so that the bounds of the proposed improvement may be discernible to property owners and other interested persons; and be be it further

RESOLVED, That the said County Engineer be and he is hereby directed to make a report in writing to this Board, on or before the 22nd day of July, 1954, the date fixed for the final hearing, setting forth his opinion either for or against said proposed improvement, and the width to which said improvement shall be opened, which shall not be less than thirty feet; said report shall be accompanied by said plat and detailed and accurate descriptions, and filed with the County Commissioners, and this cause is continued until said date.

Mr. Gilronan seconded the Resolution and the roll being called upon its adoption, the vote resulted as follows:

Mr. Wagner aye
Mr. Gilronan aye
Mr. Carney aye

Adopted the 21st day of July, 1954.

John C. Cox
Clerk, Board of County Commissioners,
Mahoning County, Ohio.

Jr. Vol. 42, Page No. 520

REPORT OF COUNTY ENGINEER

County Engineer's Office
Mahoning County, Ohio
July 22, 1954.

IN THE MATTER OF THE
vacating (1) 16.5 Alley (2) Holly Street (3) Indian Lake Blvd.,
Public Road.

To the Board of County Commissioners of Mahoning County, Ohio:

The undersigned in obedience to your order dated July 21, 1954, proceeded on the 22nd day of July, 1954, to make an accurate survey and plat of the Public Road proposed to be improved, and respectfully submits the following report:

In the opinion of the undersigned the proposed improvent should be granted.
The width to which said improvement should be vacated (1) 16.5, (2) 50, (3) 10 feet.

An accurate survey and plat, and an accurate and detailed description of each tract of land which the undersigned County Engineer believes will be necessary to be taken in the event the proposed improvement be made, together with the name of each owner, accompany this report and are made a part hereof.

An accurate and detailed description of the proposed improvement describing therein the center line and right of way lines follows:

(1) A 16.5 Foot Alley. Beginning at a point on the southerly line of Canfield Village that is a distance of 20 feet west of the westerly line of Holly Street thence easterly along the village limit line a distance of about 920 feet to the westerly line of lands of R. H. & M. Taylor, thence south along Taylors west line a distance of 16.5 feet to a point, thence west and parallel to the south line of the Village a distance of 920 feet to a point, thence north a distance of 16.5 feet to the place of beginning excepting however Fairview Ave. and Laurel Street.

(2) Holly Street, All that part of Holly Street between the northerly line of Indian Lake Blvd., and the Southerly line of Canfield Village limits.

(3) Indian Lake Blvd. being the northerly 10 feet of Indian Lake Blvd. beginning at a point in the northerly line of Indian Lake Blvd., that is a distance of 124.6 feet east of the east line of South Broad St., thence easterly along the northerly line of Indian Lake Blvd., to the westerly line of R. H. and M. Taylor thence south along the west line of Taylor land a distance of 10 feet thence westerly and parallel to the northerly line of Indian Lake Blvd., to a point that is easterly a distance of 124.6 feet from the easterly line of South Broad Street thence north 10 feet to the place of beginning, excepting however Fairview and Laurel Street.

Thomas Romanick
Deputy County Engineer of Mahoning County, Ohio

Jr. Vol. 42, Page 521

RESOLUTION-GRANTING PROPOSED IMPROVEMENT
Ordering Record, Etc.

Office of County Commissioners,
Mahoning County, Ohio.

IN THE MATTER OF THE VACATING
(1) 16.5' Alley, (2) Holly Street, (3) Indian Lake Blvd.,
Public Road, Canfield Township.

The Board of County Commissioners of Mahoning County, Ohio, met in regular session on the 9th day of August, 1954, at the office of County Commissioners with the following members present:

Mr. Wagner
Mr. Carney
Mr. Gilronan

Mr. Carney moved the adoption of the followint Resolution:

WHEREAS, This day this matter came on to be heard on the report, survey, plat and detailed and accurate descriptions as filed by the County Engineer, and said report having been read in open session, the Board preceeded with the hearing of testimony bearing upon the necessity of the said improvement for the public convenience or welfare and offered either for or against going forward with the proposed improvement by interested persons; and

WHEREAS, Said Board has considered said report and all the testimony offered, and all the facts and conditions pertaining to said matter; therefore, be it

RESOLVED, That said Board of County Commissioners do find said improvement will serve the public convenience and welfare; and be it further

RESOLVED, That said improvement as set forth and defined in said report, survey, plat and detailed and accurate descriptions as filed by the County Engineer be and the same is hereby

ordered vacated (1) 16.5 feet Alley, (2) Holly Street 50 feet, (3) Indian Lake Blvd., 10 feet in width, and be it further

RESOLVED, That the County Engineer be and he is hereby directed to cause a record of the proceedings, including the survey and plat and accurate and detailed description of said proposed improvement, to be forthwith entered in the proper road records of said County; and

Mr. Gilronan seconded the Resolution and the roll being called upon its adoption the vote resulted as follows:

Mr. Wagner	aye
Mr. Gilronan	aye
Mr. Carney	aye

Adopted the 9th day of August, 1954.

John C. Cox
Clerk, Board of County Commissioners
Mahoning County, Ohio.

Jr. Vol. 42, Page No. 521.

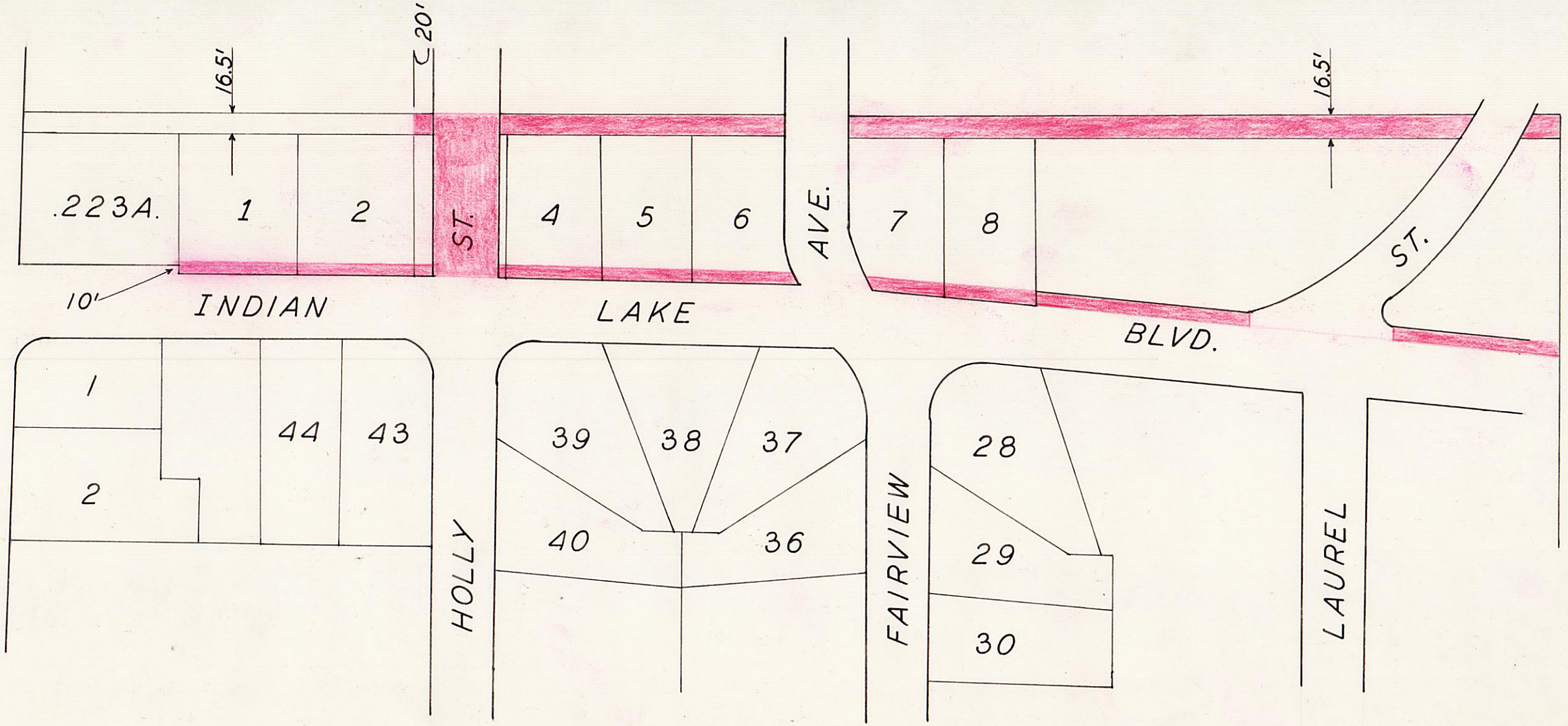

SCALE 1" = 100'

VACATING OF:

1. A 16.5' ALLEY
2. HOLLY ST. NORTH OF INDIAN LAKE
3. NORTHERLY 10' OF INDIAN LAKE

GANFIELD TOWNSHIP
APPROVED AUGUST 9, 1954

514

514

VoiD

PUBLIC ROAD PETITION

Austintown, Ohio, November 19, 1954.

To the Honorable Board of County Commissioners of Mahoning County, Ohio:

The undersigned petitioners, freeholders of said County residing in the vicinity of the proposed improvement hereinafter described, respectfully represent that the public convenience and welfare require the vacating of part of Argonne Avenue a Public Road on the line hereinafter described, and make application to you to institute and order proper proceedings in the premises for vacating such road, the same not being a road on the State Highway System.

The following is the general route and termini of said road:

Being part of a plat known as Sustin Manor Plat as shown by a plat recorded in Volume 34 of Maps, page 44 Mahoning County records bounded and described as follows:
Situated in the Township of Austintown, County of Mahoning and State of Ohio and known as being part of Argonne Avenue, in a plat recorded in Volume 34 of Maps, page 44, Mahoning County Records, bounded and described as follows:
Beginning at the south east corner of Lot Number three (3) in said Austin Manor Plat, thence west along the south line of said Lot Number three (3) 221.09 feet to a point, on the east line of Evans Avenue, this including a 25 foot radius which is a curve at the south west corner of Lot Number three (3); thence south along the east line of Evans Avenue Fifty (50) feet to a point, said point, is to include a 25 foot radius at the north west corner of Lot Number Four (4) in said Austin Manor Plat; thence east along the north line of said Lot Number Four (4) 221.23 feet, to the north east corner of said Lot Number Four (4) in Austin Manor Plat; thence north, along a line parallel to the east line of Evans Avenue Fifty (50) feet to the place of beginning, and known as Argonne Avenue running east off of Evans Avenue. Said Lot Number 3, being the northline and Lot Number 4 being the south line of said Argonne Avenue extends in a curve to the eastly and westerly direction.

PETITIONERS' NAMES	TAXING DISTRICT OF COUNTY IN WHICH PETITIONER OWNS REAL ESTATE
Ester A. Damore	Austintown
G. F. Damore	"
John Yakovich	"
John Fabanich	"
Ann Ferraso	"
Ernest A. De Challis	"
Ann M. Tornillo	"
Stephen Monlar	"
Robert Barton	"
Edward Garback	"
Ann Mastro	"
Ruth C. Foreman	"
Gloria A. Hanysh	"
Ann Henik	"
James Miller	"
Alfonso Donnahuew	"

Jr. Vol. 43, Page 159

RESOLUTION-FIXING TIME AND PLACE OF VIEW AND OF FINAL HEARING AND NOTICE THEREOF ON PUBLIC ROAD PETITION

IN THE MATTER OF THE
VACATING
PART OF ARGONNE AVENUE
Public Road.

Office of County Commissioners,
Mahoning County, Ohio.

Petitioned for by Esther A. Damore

The Board of County Commissioners of Mahoning County, Ohio, met in regular session on the 14th day of January, 1955, at the office of County Commissioners with the following members present:

Edw. Gilronan
Fred Wagner
Thomas Carney

Mr. Gilronan moved the adoption of the following Resolution:
WHEREAS, A Petition signed by at least twelve freeholders of the County residing in the vicinity of the proposed improvement has been presented to this Board of County Commissioners requesting said Board to vacate a part of a Public Road as described therein; therefore, be it

RESOLVED, That the 9th day of March, 1955, at 10:30 o'clock A. M., be fixed as the date when we will view the proposed improvement, on which date we will meet at Argonne Avenue and go over the line of said proposed improvement; and be it further

RESOLVED, That the 10th day of March, 1955 at 10:30 o'clock A. M. be fixed as the date for a final hearing thereof, which hearing will be at the office of the Board; and be it further

RESOLVED, That the Clerk of this Board be and he is hereby directed to give notice of the timeand place for both such view and hearing by publication once a week for two consecutive weeks in the Youngstown Vindicator a newspaper published and having general circulation in the County, which said notice shall also state briefly the character of said proposed improvement.

Mr. Carney aye
Mr. Gilronan aye
Mr. Wagner aye

Adopted the 14th day of February, 1955.

John C. Cox,
Clerk, Board of County Commissioners,
Mahoning County, Ohio

Jr. Vol. 43, Page 159.

NOTICE OF TIME AND PLACE OF VIEW AND OF FINAL HEARING
Vacating Part of a Public Road
(By Publication)

Notice is hereby given that there is before the Board of County Commissioners of Mahoning County, Ohio, the matter of vacating a part of a Public Road on the line hereinafter described, known as the Argonne Avenue, the general route and termini of which Road are as follows:

Being part of a plat known as Austin Manor Plat as shown by a plat recorded in Volume 34 Maps, page 44 Mahoning County records bounded and described as follows: Situated in the Township of Austintown, County of Mahoning and State of Ohio and known as being part of Argonne Avenue, in a plat recorded in Volume 34 of Maps, page 44, Mahoning County records, bounded and described as follows: Situated in the Township of Austintown, County of Mahoning and State of Ohio and known as being part of Argonne Avenue, in a plat recorded in Volume 34 of Maps, page 44, Mahoning County records, bounded and described as follows:

Beginning at the south east corner of Lot Number Three (3) in said Austin Manor Plat, thence west along the south line of said Lot Number Three (3) 221.09 feet to a point, on the east line of Evans Avenue, this including a 25 foot radius which is a curve at the south west corner of Lot Number Three (3); thence south along the east line of Evans Avenue Fifty (50) feet to a point, said point, is to include a 25 foot radius at the north west corner of Lot Number Four (4) in said Austin Manor Plat; thence east along the north line of said Lot Number (4) 221.23 feet, to the north east corner of said Lot Number Four (4) in Austin Manor Plat; thence north, along a line parallel to the east line of Evans Avenue Fifty (50) feet to the place of beginning, and known as Argonne Avenue running east off of Evans Avenue. Said Lot Number 3, being the north line and lot No. 4 being the South line of said Argonne Avenue extends in a curve to the easterly and westerly directions.

Said Board of County Commissioners has fixed the 9th day of March, 1955, at 10:30 o'clock A. M., as the date when and Argonne Avenue as the place where said Board will view the proposed improvement, and has also fixed the 10th day of March, 1955, at 10:30 o'clock A. M., at their office in the Court House of said County, in Youngstown, Ohio, as the time and place for the final hearing on said proposed improvement.

By Order of the Board of County Commissioners,

Mahoning County, Ohio.

John C. Cox, Clerk.

Jr. Vol. 43, Page No. 160

THE STATE OF OHIO)
Mahoning County)

PROOF OF PUBLICATION

Personally appeared before the undersigned authority, Roseann Eddy, of The Vindicator Printing Company, publishers of the Youngstown Vindicator and Telegram, a newspaper printed and of general circulation in said County, and State, and being duly sworn, on her oath deposes and says that the notice hereto attached was published for 2 consecutive weeks and that insertions were as follows:

Feb. 21, 1955, Feb. 28, 1955.

Roseann Eddy

TOTAL: 31.36

Sworn to and subscribed before me this 28th day of Feb. A.D., 1955.

Norman P. Wagner
Notary Public
My Commission expires Oct. 23, 1957.

RESOLUTION-UPON VIEW OF PROPOSED IMPROVEMENT

ORDER TO COUNTY ENGINEER

IN THE MATTER OF THE
VACATING A PART OF
ARGONNE AVENUE
Public Road.

Office of County Commissioners
Mahoning County, Ohio

The Board of County Commissioners of Mahoning County, Ohio, met in special session on the 9th day of March, 1955, at the office of County Commissioners with the following members present:

Thomas J. Carney
Fred A. Wagner
Edw. J. Gilronan

Mr. Wagner moved the adoption of the following Resolution:

WHEREAS, On the 9th day of March, 1955, the time heretofore fixed for view of the proposed improvement, we, the Board of County Commissioners having jurisdiction in said matter, went upon the line of said proposed improvement and made personal view of the proposed route and termini thereof, and after full investigation and due consideration of all the facts and conditions pertaining thereto; therefore, be it

RESOLVED, That we do find and consider said improvement of sufficient public importance to instruct the County Engineer to make an accurate survey and plat of the same, and furnish an accurate and detailed description of the proposed improvement describing the center line and right of way lines thereof.

Said County Engineer shall also furnish an accurate and detailed description of each tract of land which he believes will be necessary to be taken in the event the proposed improvement be made, together with the name of each owner.

Said County Engineer shall also, at the time of making such survey, set stakes at the termini of each right of way line and at all angles between such termini, and at sufficient other points on the right of way lines so that the bounds of the proposed improvement may be discernible to property owners and other interested persons; and be it further

RESOLVED, That the said county Engineer be and he is hereby directed to make a report in writing to this Board, on or before the 10th day of March, 1955, the date fixed for the final hearing, setting forth his opinion either for or against said proposed improvement, and the width to which said improvement shall be opened, which shall not be less than thirty feet; said report shall be accompanied by said plat and detailed and accurate descriptions, and filed withhthe County Commissioners and this cause is continued until said date.

Mr. Gilronan seconded the Resolution and the roll being called upon its adoption the vote resulted as follows:

Mr. Carney	aye
Mr. Gilronan	aye
Mr. Wagner	aye

Adopted the 9th day of March, 1955.

Jr. Vol. 43, Page No. 160-61

John C. Cox,
Clerk, Board of County Commissioners,
Mahoning County, Ohio.

REPORT OF COUNTY ENGINEER

IN THE MATTER OF THE
VACATING A PART OF
ARGONNE AVENUE

COUNTY ENGINEER'S OFFICE,
Mahoning County, Ohio.
March 10, 1955.

Public Road

in Austintown Township.

To the Board of County Commissioners of Mahoning County, Ohio:

The undersigned in obedience to your order dated March 9, 1955, proceeded on the 10th day of March, 1955, to make an accurate survey and plat of the Public Road proposed to be improved, and respectfully submits the following report:

In the opinion of the undersigned the proposed improvement should not be granted.

The width to which said improvement should be vacated is 50 feet.

An accurate survey and plat, and an accurate and detailed description of each tract of land which the undersigned County Engineer believes will be necessary to be taken in the event the proposed improvement be made, together with the name of each owner, accompany this report and are made a part hereof.

An accurate and detailed descroption of the proposed improvement describing therein the center line and right of way lines follows:

Situated in Austintown Township, Mahoning County, State of Ohio, and being known as a part of Argonne Ave., as recorded in Volume 34, Page 44 of Mahoning County Record of Plats, and further described as follows:-

Beginning at the south east corner of Lot Number 3 of Austin Manor Plat; thence westerly along the south line of Lot 3 a distance of 221.09 feet to a point on the east property line of Evans Ave., and including the arc of a curve having a 25 foot radius at the southwest corner of Lot No. 3; thence southerly along the east property line of Evans Ave. a distance of 50 feet, and including the arc of a curve having a 25 foot radius at the northwest corner of Lot No. 4;

Thence easterly along the north line of Lot No. 4 a distance of 221.23 to a point on the north east corner of Lot No. 4; thence northerly a distance of 50 feet to the place of beginning, the area within said described boundaries being known as Argonne Ave. and being 50 feet in width.

The undersigned recommends the following changes in the proposed improvement which in his judgment should be made in the event the proposed improvement be granted, to-wit:

The office of the County Engineer concurs with the recommendation of the Planning Commission that the petition be disapproved or action thereon postponed until satisfactory arrangements are made with adjacent property owners to permit changing of the general street pattern in the area.

Thomas Romanick
Deputy County Engineer of Mahoning County, Ohio.

Jr.Vol. 43, Page 161-62

RESOLUTION-REFUSING PROPOSED IMPROVEMENT

IN THE MATTER OF THE
VACATING A PART OF ARGONNE AVENUE

Public Road.

Austintown Township.

Office of County Commissioners,
Mahoning County, Ohio.

The Board of County Commissioners of Mahoning County, Ohio, met in special session on the 10th day of March, 1955, at the office of County Commissioners with the following members present:

Thomas J. Carney
Fred A. Wagner
Edw. J. Gilronan

Mr. Gilronan moved the adoption of the following Resolution:

WHEREAS, This day this matter came on to be heard on the report, survey, plat and detailed and accurate descriptions as filed by the County Engineer, and said report having been read in open session, the Board proceeded with the hearing of testimony bearing upon the necessity of the said improvement for the public convenience and welfare and offered either for or against going forward with the proposed improvement by interested person; and

WHEREAS, Said Board has considered said report and all the testimony offered, and all the facts and conditions pertaining to said matter; therefore, be it

RESOLVED, That said Board of County Commissioners do find said improvement will not serve the public convenience and welfare, and the same is therefore, refused.

Mr. Wagner seconded the Resolution and the roll being called upon its adoption the vote resulted as follows:

Mr. Carney	aye
Mr. Gilronan	aye
Mr. Wagner	aye

Adopted the 10th day of March, 1955.

John C. Cox,

Clerk, Board of County Commissioners.
Mahoning County, Ohio.

Jr. Vol. 43, Page 162.

PUBLIC ROAD PETITION

MAHONING COUNTY, OHIO, MAY 9, 1952

To the Honorable Board of County Commissioners of Mahoning County, Ohio:

The undersigned petitioners, freeholders of said County residing in the vicinity of the proposed improvement hereinafter described, respectfully represent that the public convenience and welfare require the vacating of a part of Afton Avenue a Public Road on the line hereinafter described, and make application to you to institute and order proper proceedings in the premises, for vacating such road, the same not being a road on the State Highway System.

The following is the general route and termini of said road:

Beginning at a point where the centerline of Afton Avenue intersects the west margin of Southern Boulevard; thence in a westerly direction to the east line of lands now or formerly owned by S.G. Baldwin et al; the above described being 5o feet in width. Said road being located in Boardman Township.

PETITIONERS' NAMES	TAXING DISTRICT OF COUNTY IN WHICH PETITIONER OWNS REAL ESTATE
Earl R. Lowengren	BOARDMAN TOWNSHIP
Mary L. Lowengren	"
Harry Miller	"
Tony Cagni	"
Ruth A. Cagni	"
Don. F. Beaumont	"
Nettie Beaumont	"
William H. Shaffer	"
Esther Deckant	"
F. E. Deckant	"
Rudolf Wicke	"
Grete Wicke	"

Jr. Vol. 40, Page 690

RESOLUTION-FIXING TIME AND PLACE OF VIEW AND OF FINAL HEARING AND NOTICE THEREOF ON PUBLIC ROAD PETITION

IN THE MATTER OF THE
VACATING
PART OF AFTON AVENUE
Public Road.

Office of County Commissioners,
Mahoning County, Ohio.

Petitioned for by Earl R. Lowengren

The Board of County Commissioners of Mahoning County, Ohio, met in Regular Adjourned session on the 2nd day of June, 1952, at the office of County Commissioners with the following members present:

Fred A. Wagner
Thomas J. Carney
Tom R. Bees

Mr. Carney moved the adoption of the following Resolution:
WHEREAS, A Petition signed by at least twelve freeholders of the County residing in the vicinity of the proposed improvement has been presented to this Board of County Commissioners requesting said Board to vacate a part of Afton Avenue a Public Road as described therein; therefore, be it

RESOLVED, That the 24TH day of June, 1952, at 10:00 o'clock A.M., be fixed as the date when we will view the proposed improvement, on which date we will meet at said Afton Avenue and go over the line of said proposed improvement; and be it further

RESOLVED, That the 24TH day of June, 1952, at 1:30 o'clock P.M., be fixed as the date for a final hearing thereof, which hearing will be at the office of the Board; and be it further

RESOLVED, That the Clerk of this Board and...he is hereby directed to give notice of the time and place for both such views and hearing by publication once a week for two consecutive weeks in the Youngstown Vindicator a newspaper published and having general circulation in the County, which said notice shall also state briefly the character of said proposed improvement.

Mr. Bees seconded the Resolution and the roll being called upon its adoption, the vote resulted as follows:

Mr. Wagner: aye
Mr. Carney: aye
Mr. Bees: aye
Adopted the 2nd day of June, 1952

JOHN C. COX,
Clerk, Board of County Commissioners,
Mahoning County, Ohio

Jr. Vol. 40,Page 691

NOTICE OF TIME AND PLACE OF VIEW AND OF FINAL HEARING
Vacating Public Road
(By Publication)

Notice is hereby given that there is before the Board of County Commissioners of Mahoning County, Ohio, the matter of vacating a part of a Public Road on the line hereinafter described, known as the Afton Avenue, the general route and termini of which Road are as follows:

Beginning at a point where the centerline of Afton Avenue intersects the west margin of Southern Boulevard; thence in a westerly direction to the east line of lands now or formerly owned by S. G. Baldwin et al; the above described being 50 feet in width. Said road being located in Boardman Township.

Said Board of County Commissioners has fixed the 24th day of June, 1952, at 10:00 o'clock A.M., as the day when and Afton Avenue as the place where said Board will view the proposed improvement, and has also fixed the 24th day of June, 1952, at 1:30 o'clock P.M., at their office in the Court House of said County, in Youngstown, Ohio, as the time and place for the final hearing on said proposed improvement.

By Order of the Board of County Commissioners,

Mahoning County, Ohio

Jr.Vol. 40, Page No. 691

John C. Cox, Clerk

THE STATE OF OHIO)
Mahoning County)

PROOF OF PUBLICATION

Personally appeared before the undersigned authority, Roseann Eddy, of The Vindicator Printing Company, publishers of the Youngstown Vindicator and Telegram, a newspaper printed and of general circulation in said county, and State, and being duly sworn, on her oath deposes and says that the notice hereto attached was published for 2 consecutive weeks and that insertions were as follows:

June 13, 1952; June 20, 1952.

Roseann Eddy

TOTAL: 16.66

Sworn to and subscribed before me this 7th day of July A.D., 1952

Thomas P. Prosser Jr.
Notary Public
My Commision expires October 19, 1954

RESOLUTION-UPON VIEW OF PROPOSED IMPROVEMENT

ORDER TO COUNTY ENGINEER

IN THE MATTER OF THE
VACATING A PART OF
AFTON AVENUE.
Public Road.

Office of County Commissioners
Mahoning County, Ohio

Petitioned for by: Earl R. Lowengren et al

The Board of County Commissioners of Mahoning County, Ohio, met in special session on the 24th day of June, 1952, at the office of County Commissioners with the following members present:

Fred A. Wagner
Thomas J. Carney

Mr. Carney moved the adoption of the following Resolution:

WHEREAS, On the 24th day of June, 1952, the time heretofore fixed for view of the proposed improvement, we, the Board of County Commissioners having jurisdiction in said matter, went upon the line of said proposed improvement and made personal view of the proposed route and termini thereof, and after full investigation and due consideration of all the facts and conditions pertaining thereto; therefore, be it

RESOLVED, That we do find and consider said improvement of sufficient public importance to instruct the County Engineer to make an accurate survey and plat of the same, and furnish an accurate and detailed description of the proposed improvement describing the center line and right of way lines thereof.

RESOLVED, That the said County Engineer be and he is hereby directed to make a report in writing to this board, on or before the 24th day of June, 1952, the date fixed for the final hearing, setting forth his opinion either for or against said proposed improvement, and the width to which said improvement shall be opened, which shall not be less than thirty feet; said report shall be accompanied by said plat and detailed and accurate descriptions, and filed with the County Commissioners, and this cause is continued until said date.

Mr. Wagner seconded the Resolution and the roll being called upon its adoption, the vote resulted as follows:

Mr. Wagner: aye
Mr. Carney: aye
Mr. Bees: absent

Adopted the 24th day of June, 1952

John C. Cox
Clerk, Board of County Commissioners,
Mahoning County, Ohio

Jr. Vol. 40, Page No. 691

REPORT OF COUNTY ENGINEER

IN THE MATTER OF THE
VACATING A PART OF
AFTON AVENUE

COUNTY ENGINEER'S OFFICE
MAHONING COUNTY, OHIO
JUNE 24, 1952

Public Road

To the Board of County Commissioners of Mahoning County, Ohio:

The undersigned in obedience to your order dated June 24, 1952, proceeded on the 25th day of June 1952, to make an accurate survey and plat of the Public Road proposed to be improved, and respectfully submits the following report:

In the opinion of the undersigned the proposed improvement should be granted.

The width to which said improvement should be opened is 50 feet.

An accurate survey and plat, and an accurate and detailed description of each tract of land which the undersigned County Engineer believes will be necessary to be taken in the event the proposed improvement be made, together with the name of each owner, accompany this report and are made a part hereof.

An accurate and detailed description of the proposed improvement describing therin the center line and right of way lines follows:-

A point where the centerline of Afton Avenue intersects the west margin of Southern Boulevard; thence in a westerly direction to the east line of lands now or formerly owned by S.G.Baldwin et al; the above described being 50 feet in width. Said road being located in Boardman Township.

Jr. Vol. 40, Page No. 692

Samuel E. Gould Jr.
COUNTY ENGINEER OF MAHONING COUNTY, OHIO.

RESOLUTION - GRANTING PROPOSED IMPROVEMENT
ORDERING RECORD, ETC.

IN THE MATTER OF THE
VACATING A PART OF
AFTON AVENUE.
Public Road.

Office of County Commissioneers
Mahoning County, Ohio

Petitioned for by, Earl R.
Lowengren, et. al.

The Board of County Commissioners of Mahoning County, Ohio, met in special session on the 24th day of June, 1952, at the office of County Commissioners with the following members present:

Fred A. Wagner
Thomas J. Carney

Mr. Carney moved the adoption of the following Resolution:

WHEREAS, This day this matter came on to be heard on the report, survey, plat and detailed and accurate descriptions as filed by the County Engineer, and said report having been read in open session, the Board proceeded with the hearing of testimony bearing upon the necessity of the said improvement for the public convenience or welfare and offered either for or against going forward with the proposed improvement by interested persons; and

WHEREAS, Said Board has considered said report and all the testimony offered and all the facts and conditions pertaining to said matter; therefore, be it

RESOLVED, That said Board of County Commissioners do find said improvement will serve the public convenience and welfare;

Mr. Wagner seconded the Resolution and the roll being called upon its adoption the vote resulted as follows:

Mr. Fred A. Wagner: aye
Mr. Thomas J. Carney: aye
Mr. Tom R. Bees: absent

Adopted the 24th day of June, 1952.

John C. Cox
Clerk, Board of County Commissioners
Mahoning County, Ohio

Vol 40, Page No. 692

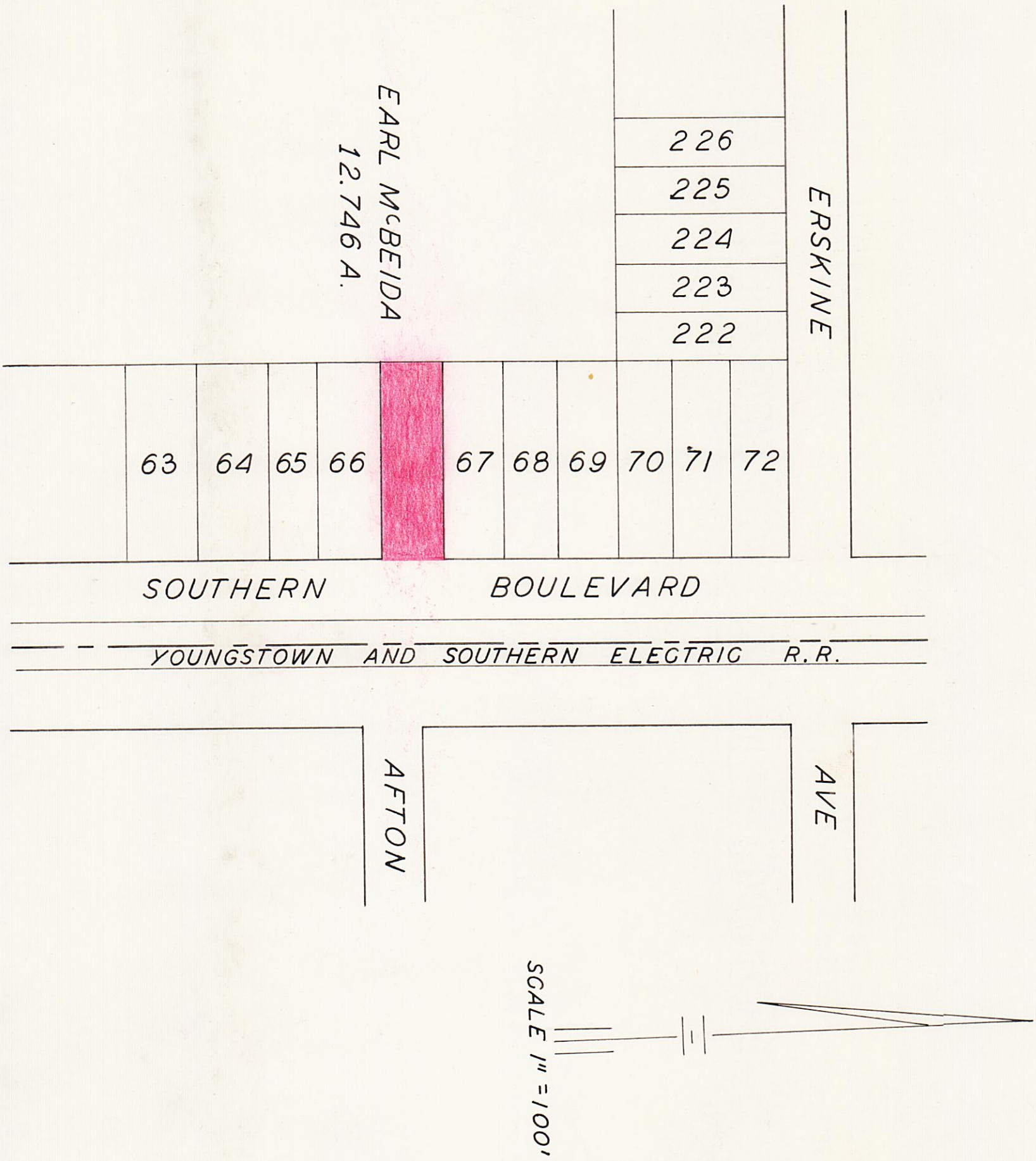

VACATING A PART OF AFTON AVE.

BOARDMAN-TOWNSHIP

APPROVED: JUNE 24, 1952

PUBLIC ROAD PETITION

Boardman Township, Ohio, January 22, 1954

To the Honorable Board of County Commissioners of Mahoning County, Ohio:

The undersigned petitioners, freeholders of said County residing in the vicinity of the proposed improvement hereinafter described, respectfully represent that the public convenience and welfare require the vacating of a 24 foot lane a Public Road on the line hereinafter described, and make application to you to institute and order proper proceedings in the premises for vacating such road, the same not being a road on the State Highway System.

The following is the general route and termini of said road:

Lying between Plat #287 and 951, between the westerly line of Indian Trail and Poland Village Park in Boardman Township, Residential Park Replat as shown by Mahoning County Record of Plats Vol. 27, Pages 90 and 91.

PETITIONERS' NAMES	TAXING DISTRICT OF COUNTY IN WHICH PETITIONER OWNS REAL ESTATE
Bruce K. Beaver	BOARDMAN TOWNSHIP
Ray V. Darling	"
Irene M Bullock	"
Margaret M Faulkner	"
Sadie S Monroe	"
Mary F. Williamson Sr.	"
Thomas C. Kane	"
Eugene W Atterholt	"
Geraldene F. Hall	"
Florence O. Nickol	"
Anne R. Borcik	"
George Dentry	"

RESOLUTION-FIXING TIME AND PLACE OF VIEW AND OF FINAL HEARING AND NOTICE THEREOF ON PUBLIC ROAD PETITION

IN THE MATTER OF THE
VACATING
24 FOOT LANE
BOARDMAN TOWNSHIP
Public Road.

Office of County Commissioners,
Mahoning County, Ohio.

Petitioned for by Roy V. Darling

The Board of County Commissioners of Mahoning County, Ohio met in regular session on the 8th day of March, 1954, at the office of County Commissioners with the following members present:

Mr. Wagner
Mr. Gilronan

Mr. Gilronan moved the adoption of the following Resolution:

WHEREAS, A Petition signed by at least twelve freeholders of the County residing in the vicinity of the proposed improvement has been presented to this Board of County Commissioners requesting said Board to vacate a 24 foot lane a Public Road as described therin; therefore, be it

RESOLVED, That the 23rd day of March, 1954, at 10:30 o'clock A.M., be fixed as the date when we will view the proposed improvement, on which date we will meet at the 24 foot lane and go over the line of said proposed improvement; and be it further

RESOLVED, That the 24th day of March 1954, at 10:00 o'clock A.M., be fixed as the date for a final hearing thereof, which hearing will be at the office of the Board; and be it further

RESOLVED, That the Clerk of this Board be and... he is hereby directed to give notice of the time and place for both such view and hearing by publication once a week for two consecutive weeks in the Youngstown Vindicator, a newspaper published and having general circulation in the County, which said notice shall also state briefly the character of said proposed improvement.

Mr. Wagner seconded the Resolution and the roll being called upon its adoption, the vote resulted as follows:

Mr. Wagner	Aye
Mr. Gilronan	Aye
Mr. Carney	absent

Adopted the 8th day of March, 1954

John. C. Cox.
Clerk, Board of County Commissioners,
Mahoning County, Ohio

Jr. Vol. 42, Page No. 229

NOTICE OF TIME AND PLACE OF VIEW AND OF FINAL HEARING
Vacating Public Road
(By Publication)

Notice is hereby given that there is before the Board of County Commissioners of Mahoning County, Ohio, the matter of vacating 24 foot lane a Public Road on the line hereinafter described, known as the 24 foot lane road, the general route and termini of which road are as follows:

Lying between plat #287 and 951, between the westerly line of Indian Trail and Poland village Park in Boardman Township, Residential Park Replat as shown by Mahoning County Record of Plats Vol. 27, Pages 90 and 91.

Said Board of County Commissioners has fixed the 23rd day of March 1954, at 10:30 o'clock A.M., as the date when and a 24 foot lane as the place where said Board will view the proposed improvement, and has also fixed the 24th day of March, 1954, at 10:00 o'clock A. M., at their office in the Court House of said County, in Mahoning, Ohio, as the time and place for the final hearing on said proposed improvement.

By Order of the Board of County Commissioners,

Mahoning County, Ohio

John C. Cox, Clerk

Jr. Vol. 42, Page No. 230

THE STATE OF OHIO)
Mahoning County)

PROOF OF PUBLICATION

Personally appeared before the undersigned authority, Roseann Eddy, of the Vindicator Printing Company, publishers of the Youngstown Vindicator And Telegram, a newspaper printed and of general circulation in said County, and State, and being duly sworn, on her oath deposes and says that the notice hereto attached was published for 2 consecutive weeks and that insertions were as follows:

March 11, 1954; March 18, 1954.

Roseann Eddy

TOTAL: 16.66

Sworn to and subscribed before me this 26th day of March A.D. , 1954.

Thomas P. Prosser Jr.
My Commission expires October 19, 1954

RESOLUTION-UPON VIEW OF PROPOSED IMPROVEMENT

ORDER TO COUNTY ENGINEER

IN THE MATTER OF THE
VACATING
24 Foot Lane
BOARDMAN TOWNSHIP

Public Road

The Board of County Commissioners of Mahoning County, Ohio, met in special session on the 23rd day of March, 1954, at the office of County Commissioners with the following members present:

Mr. Wagner
Mr. Gilronan
Mr. Carney

Mr. Gilronan moved the adoption of the following Resolution;

WHEREAS, On the 23rd day of March, 1954, the time heretofore fixed for view of the proposed improvement, we the Board of County Commissioners having jurisdiction in said matter, west upon the line of said proposed improvement and made personal view of the proposed route and termini thereof and after full investigation and due consideration of all the facts and conditions pertaining thereto; therefore,be it

RESOLVED, That we do find and consider said improvement of sufficient public importance to instruct the county Engineer to make an accurate survey and plat of the same, and furnish an accurate and detailed description of the proposed improvement describing the center line and right of way lines thereof.

Said County Engineer shall also, at the time of making such survey, set stakes at the termini of each right of way line and at all angles between such termini and at sufficient other points on the right of way lines so that the bounds of the proposed improvement may be discernible to property owners and other interested persons; and be it further

RESOLVED, That the said County Engineer be and he is hereby directed to make a report in writing to this Board, on or before the 24th day of March, 1954, the date fixed for the final hearing setting forth his opinion either for or against said proposed improvement, and the width to which said improvement shall be opened, which shall not be less than thirty feet; said report shall be accompanied by said plat and detailed and accurate description, and filed with the County Commissioneers, and this cause is continued until said date.

Mr. Carney seconded the Resolution and the roll being called upon its adoption, the vote resulted as follows.

Mr. Wagner	aye
Mr. Gilronan	aye
Mr. Carney	aye

Adopted the 23rd day of March, 1954

John C. Cox
Clerk, Board of County Commissioners,
Mahoning County, Ohio

Jr. Vol. 42, Page No. 231

REPORT OF COUNTY ENGINEER

IN THE MATTER OF THE
VACATING
24 FOOT LANE
BOARDMAN TOWNSHIP
Public Road.

COUNTY ENGINEER'S OFFICE
MAHONING COUNTY, OHIO
MARCH 23RD, 1954

To the Board of County Commissioners of Mahoning County, Ohio:

The undersigned in obedience to your order dated March 23, 1954, to make an accurate survey and plat of the Public Road proposed to be improved, and respectfully submits the following report.

In the openion of the undersigned the proposed improvement should be granted.

The width to which said improvement should be vacated is 24 feet.

An accurate survey and plat, and an accurate and detailed description of each tract of land which the undersigned County Engineer believes will be necessary to be taken in the event the proposed improvement be made, together with the name of each owner, accompany this report and are made a part hereof.

An accurate and detailed description of the proposed improvement describing therein the center line and right of way lines follows:

Situated in Great Lot 26 of the 4th Division of Boardman Township, Mahoning County, Ohio, and further described as follows:-

Beginning at a point on the west margin of Indian Trail, which point is 140 feet south of the south margin of Parkway Drive; thence westerly a distance of 250 feet to a point; thence southerly a distance of 24 feet to a point; thence easterly a distance of 250 feet to a point on the west margin of Indian Trail; thence northerly a distance of 24 feet to the place of beginning, the said lane being 24 feet in width and located between lost 287 and 951 of the Residential Park plat as recorded in Mahoning County Record of Plats, Vol. 21, Page 13 and 14 and Volume 27, Page 90 and 91.

Jr. Vol 42, Page No. 231

Thomas Romanick
DEPUTY COUNTY ENGINEER OF MAHONING COUNTY, OHIO

RESOLUTION - GRANTING PROPOSED IMPROVEMENT
ORDERING RECORD, ETC.

IN THE MATTER OF THE
VACATING
24 FOOT LANE
BOARDMAN TOWNSHIP
Public Road.
Petitioned for by Roy V. Darling

Office of County Commissioners,
Mahoning County, Ohio

The Board of County Commissioners of Mahoning County, Ohio, met in special session on the 24th day of March, 1954, at the Office of County Commissioners, with the following members present:

Mr. Wagner
Mr. Carney

Mr. Carney moved the adoption of the following Resolution:

WHEREAS, This day this matter came on to be heard on the report, survey, plat and detailed and accurate descriptions as filed by the County Engineer, and said report having been read in open session, the Board proceeded with the hearing of testimony bearing upon the necessity of the said improvement for the public convenience or welfare and offered either for or against going forward with the proposed improvement by interested persons; and

WHEREAS, Said Board has considered said report and all the testimony offered, and all the facts and conditions pertaining to said matter; therefore, be it

RESOLVED, That said Board of County Commissioners do find said improvement will serve the public convenience and welfare.

Mr. Wagner seconded the Resolution and the roll being called upon its adoption the vote resulted as follows:

Mr. Wagner	aye
Mr. Gilronan	absent
Mr. Carney	aye

Adopted the 24th day of March, 1954

Vol. 42, Page No. 232

John C. Cox
Clerk, Board of County Commissioners
Mahoning County, Ohio

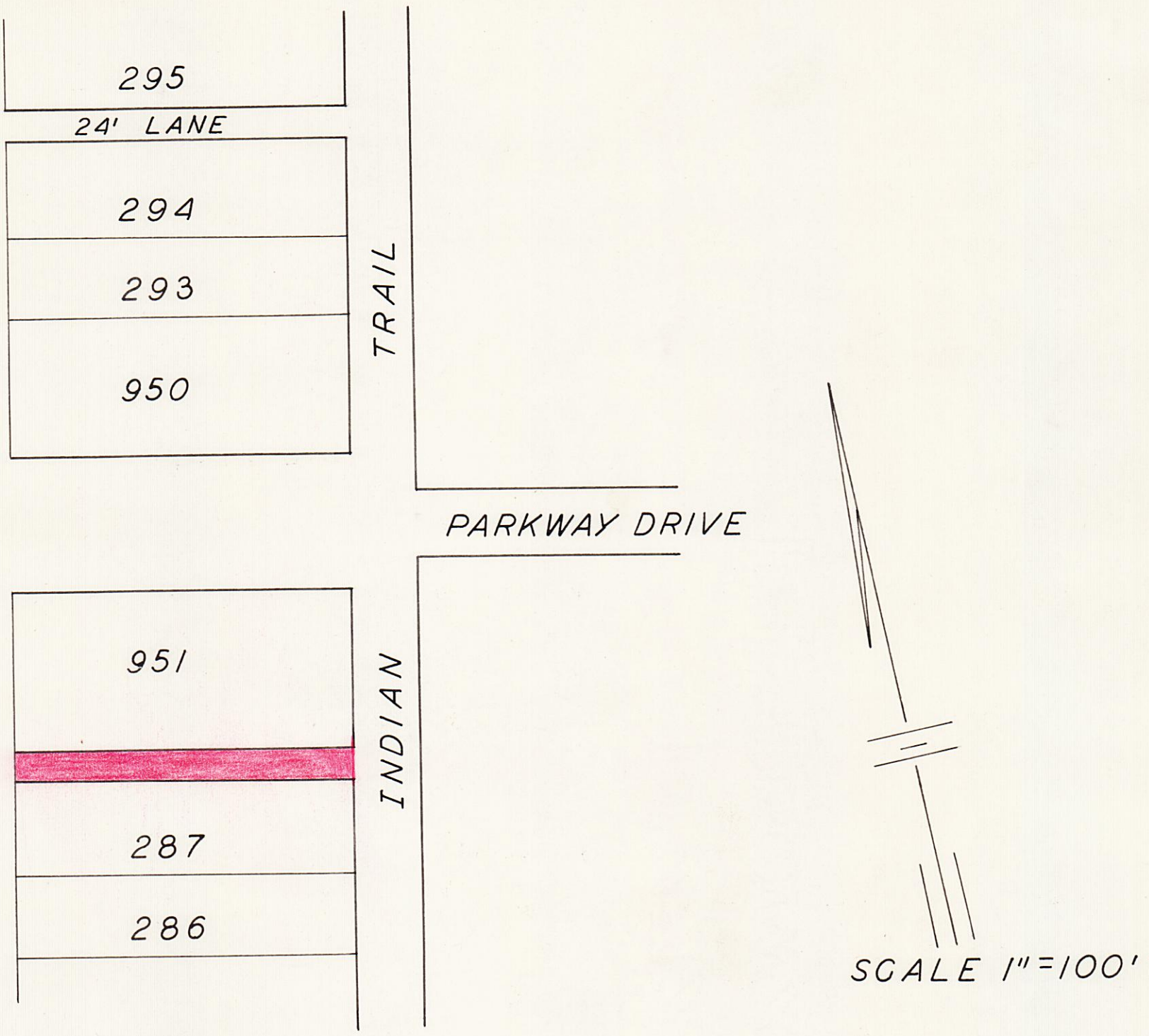

VACATING A 24' LANE

BOARDMAN-TOWNSHIP

APPROVED: MARCH 24, 1954

PUBLIC ROAD PETITION

Youngstown, Ohio, 1954

To the Honorable Board of County Commissioners of Mahoning County, Ohio:

The undersigned petitioners, freeholders of said County residing in the vicinity of the proposed improvement hereinafter described, respectfully represent that the public convenience and welfare require the vacating of a Public Road on the line hereinafter described, and make application to you to institute and order proper proceedings in the premises for vacating such road, the same not being a road on the State Highway System.

The following is the general route and termini of said road:

Beginning at the intersection of the center lines of Arrel-Smith Road and Goodale Drive, and extending to a termini which is S. 85° 15' E. a distance of approximately 600 feet from the center line of Arrel-Smith Road, being about 50 feet in width and known as Goodale Drive, as shown by Plat No. 1, Anna Mihalov Tract, dated January 17, 1949, recorded at Volume 29, Page 7 of Mahoning County Records of Plats.

Said road remains unopened and unimproved and exists only as shown by said plat. The Youngstown Sheet & Tube Company owns all land which abut said road.

Jr. Vol. 42, Page No. 286

PETITIONERS' NAMES	TAXING DISTRICT OF COUNTY IN WHICH PETITIONER OWNS REAL ESTATE
YOUNGSTOWN SHEET&TUBE CO	POLAND TOWNSHIP
J. L. MAUTHE,(PRESIDENT)	POLAND, OHIO
J. L. MAUTHE	"
EDWARD C. THOMAS SR.	LOWELLVILLE, OHIO
JOHN F. SETTLE	"
MRS. WALTER BECKER	"
JAABELLA SPITLER	POLAND VILLAGE
J. E. BENNETT	POLLAND OHIO
F. J. BITTEL	POLAND, OHIO
R E HAWLEY	POLAND, OHIO
O. R. MILLER	POLAND, OHIO
S. K. GRANGER	POLAND, OHIO
R. M. JOHNSTON	POLAND, OHIO
GEORGE McCUSKEY	POLAND, TOWNSHIP
W. R. JOHNS	POLAND TOWNSHIP
H. S. ANDERSON	POLAND TOWNSHIP
ALFRED M TREDWELL JR.	POLAND OHIO
KENNETH O SWANSON	POLAND TOWNSHIP
SHARON STEEL CORPORATION	
BY: A.M. TREDWELL JR.(VICE PRES.)	POLAND, OHIO
LEROY E. ARNOLD	

PUBLIC ROAD PETITION

YOUNGSTOWN, OHIO, 1954

To the Honorable Board of County Commissioners of Mahoning County, Ohio:

The undersigned petitioners, freeholders of said County residing in the vicinity of the proposed improvement hereinafter described, respectfully represent that the public convenience and welfare require the vacating of a Public Road on the line hereinafter described, and make application to you to institute and order proper proceedings in the premises for vacating such road, the same not being a road on the State Highway System.

The following is the general route and termini of said road:

Beginning at the intersection of the center lines of Arrel-Smith Road and an unnamed road (which extends along the southerly side of lot no. 10, Anna Mihalov Tract), and extending s. 85° 15' E. to a termini approximately 352 feet distant from the center line of ArrelOSmith Road; said road being approximately 5o feet in width and unnamed, as shown by Plat No. 1, Anna Mihalov Tract, dated January 17, 1949, recorded at Volume 29, Page 7 of Mahoning County Records of Plats.

Said road remains unopened and exists only as shown by said plat. The Youngstown Sheet & Tube Company owns all lands which abut said road.

Jr. Vol. 42, Page No. 286.

PETITIONERS' NAMES	TAXING DISTRICT OF COUNTY IN WHICH PETITIONER OWNS REAL ESTATE
YOUNGSTOWN SHEET&TUBE CO	POLAND TOWNSHIP
BY J. L. MAUTHE(PRESIDENT)	
J. L. MAUTHE	POLAND, OHIO
EDWARD S. THOMAS SR.	POLAND, OHIO
JOHN F. SETTLE	LOWELLVILLE, OHIO
JAMES R. BENNETT	LOWELLVILLE, OHIO
MR. WALTER BECKER	LOWELLVILLE, OHIO
JAABELLA SPITLER	LOWELLVILLE, OHIO
J. E. BENNETT	POLAND VILLAGE
F. J. BITTEL	POLAND, OHIO
R. E. HOWLEY	POLAND, OHIO
O. R. MILLER	POLAND, OHIO
S. K. GRANGER	POLAND, OHIO
R. M. JOHNSTON	POLAND, OHIO
GEORGE McCUSKEY	POLAND, OHIO
W. R. JOHNS	POLAND TOWNSHIP
H. G. ANDERSON	POLAND TOWNSHIP
ALFRED M. TREDWELL JR.	POLAND TOWNSHIP
KENNETH O. SWANSON	POLAND, OHIO
SHARON STEEL CORPORATION	POLAND TOWNSHIP
BY: A.M. TREDWELL JR.(VICE PRES.)	
LEROY E. ARNOLD	POLAND, OHIO

RESOLUTION-FIXING TIME AND PLACE OF VIEW AND OF FINAL HEARING AND NOTICE THEREOF ON PUBLIC ROAD PETITION

IN THE MATTER OF THE
VACATING
GOODALE DRIVE&UNNAMED ROAD
Public Road

Office of County Commissioners
Mahoning County, Ohio

Petitioned for by J. Mauthe

The Board of County Commissioners of Mahoning County, Ohio, met in regular session on the 8th day of March, 1954, at the office of County Commissioners with the following members present:

Mr. Wagner
Mr. Gilronan

Mr. Gilronan moved the adoption of the following Resolution:

WHEREAS, A Petition signed by at least twelve freeholders of the County residing in the vicinity of the proposed improvement has been presented to this Board of County Commissioners requesting said Board to vacate Goodale Avenue and Unnamed Road, a Public Road as described therein; therefore, be it

RESOLVED, That the 13th day of April, 1954, at 10:30 o'clock A.M., be fixed as the date when we will view the proposed improvement, on which date we will meet at Goodale Avenue, and go over the line of said proposed improvement; and be it further

RESOLVED, That the 14th day of April, 1954, at 10:30 o'clock A.M., be fixed as the date for a final hearing thereof, which hearing will be at the office of the Board; and be it further

RESOLVED, That the Clerk of this Board be and... he is hereby directed to give notice of the time and place for both such view and hea ing by publication once a week for two consecutive weeks in the Youngstown Vindicator, a newspaper published and having general circulation in the County, which said notice shall also state briefly the chaeacter of said proposed improvement.

Mr. Wagner seconded the Resolution and the roll being called upon its adotption, the vote resulted as follows:

Mr. Wagner	aye
Mr. Gilronan	aye
Mr. Carney	absent

Adopted the 8th day of March, 1954

Joh. C. Cox.
Clerk, Board of County Commissioners,
Mahoning County, Ohio

Jr. Vol. 42, Page No. 286-7

NOTICE OF TIME AND PLACE OF VIEW AND OF FINAL HEARING
VACATING PUBLIC ROADS
(By Publication)

Notice is hereby given that there is before the Board of County Commissioners of Mahoning County, Ohio, the matter of vacating Goodale Drive & Unnamed Public Road on the lines hereinafter described, known as Goodale Drive and Unnamed road, the general route and termini of which Road are as follows:

PARCEL #1. Begininning at the intersection of the center lines of Arrel-Smith Road and Goodale Drive, and extending to a termini which is S 85° 15' E. a distance of approximately 600 feet from the center line of Arrel-Smith Road, being about 5o feet from the center line of Arrel-Smith Road, being about 5o feet in width and known as Goodale Drive, as shown by Plat No. 1, Anna Mihalov Tract, dated January 17, 1949, recorded at volume 29, Page 7 of Mahoning County Records of Plats.

PARCEL #2 - Beginning at the intersection of the center lines of Arrel-Smith Road and an unnamed road (which extends along the southerly side of Lot No. 10, Anna Mihalov Tract), and extending S 85° 15' E to a termini approximately 352 feet distant from the center line of Arrel-Smith Road; said road being approximately 50 feet in width and unnamed, as shown by Plat No. 1, Anna Mihalov Tract, dated January 17, 1949, recorded at Volume 29, Pate 7 of Mahoning County Records of Plats.

It is the intention to vacate all of the said streets, including the radius for same.

Said Board of County Commissioners has fixed the 13th day of April , 1954, at 10:30 o'clock A.M., as the date when and Goodale Drive as the place where said Board will view the proposed improvement, and has also fixed the 14th day of April, 1954, at 1o:30 o'clock A.M., at their office in the Court House of Said County, in Youngstown, Ohio, as the time and place for the final hearing on said proposed improvement.

By Order of the Board of County Commissioners,

Jr. Vol. 42, Page No. 287 Mahoning County, Ohio

THE STATE OF OHIO)
Mahoning County)

PROOF OF PUBLICATION

Personally appeared before the undersigned authority, Roseann Eddy, of The Vindicator Printing Company, publishers of the Youngstown Vindicator and Telegram, a newspaper printed of general circulation in said County, and State, and being duly sworn, on her oath deposes and says that the notice hereto attached was published for 2 consecutive weeks and that insertsions were as follows:
April 2, 1954 April 9, 1954

Roseann Eddy

Sworn to and subscribed before me this 5th day of May A.D., 1954.

Thomas P. Prosser Jr.
My Commission expires October 19, 1954

RESOLUTION-UPON VIEW OF PROPOSED IMPROVEMENT

ORDER TO COUNTY ENGINEER

IN THE MATTER OF THE
VACATING ALL OF
GOODALE DRIVE&UNNAMED ROAD
Public Road.

Office of County Commissioners
Mahoning County, Ohio

The Board of County Commissioners of Mahoning County, Ohio, met in special session on the 13th day of April, 1954, at the office of County Commissioners with the following members present:

Mr. Wagner
Mr. Gilronan
Mr. Carney

Mr. Gilronan moved the adoption of the following Resolution:

WHEREAS, On the 13th day of April, 1954, the time heretofore fixed for view of the proposed improvement, we, the Board of County Commissioners having jurisdiction in said matter, went upon the line of said proposed improvement and made personal view of the proposed route and termini thereof,and after full investigation and due consideration of all the facts and conditions pertaining thereto; therefore, be it

RESOLVED, That we do find and consider said improvement of sufficient public improvement to instruct the County Engineer to make an accurate survey and plat of the same, and furnish an accurate and detailed description of the proposed improvement describing the center line and right of way lines thereof.

Said County Engineer shall also furnish an accurate and detailed description of each tract of land which he believes will be necessary to be taken in the event the proposed improvement be made, together with the name of each owner.

Said County Engineer shall also, at the time of making such survey, set stakes at the termini of each right of way line and at all angles between such termini, and at sufficient other points on the right of way lines so that the bounds of the proposed improvement may be discernible to property owners and other interested persons; and be it further

RESOLVED, That the said County Engineer be and he is hereby directed to make a report in writing to this Board, on or before the 14th day of April, 1954, the date fixed for the final hearing, setting forth his opinion either for or against said proposed improvement, and the width to which said improvement shall be opened, which shall not be less than thirty feet; said report shall be accompanied by said plat and detailed and accurate descriptions, and biled with the County Commissioners and this cause is continued until said date.

Mr. Carney seconded the Resolution and the roll being called upon its adoption, the vote resulted as follows:

Mr. Wagner aye
Mr. Gilronan aye
Mr. Carney aye

Adopted the 13th day of April, 1954.

Jr. Vol. 42, Page No. 281

Clerk, Board of County Commissioners
Mahoning County, Ohio

REPORT OF COUNTY ENGINEER

IN THE MATTER OF THE
VACATING
GOODALE DRIVE&AN UNNAMED ROAD
Public Road.

County Engineer's Office
Mahoning County, Ohio
April 14, 1954

To the Board of County Commissioners of Mahoning County, Ohio:

The undersigned in obedience to your order dated April 13, 1954, proceeded on the 14th day of April, 1954, to make an accurate survey and plat of the Public Road proposed to be improved, and respectfully submits the following report:

In the opinion of the undersigned the proposed improvement should be granted.

The width to which said improvement should be vacated is 50 feet.

An accurate survey and plat, and an accurate and detailed description of each tract of land which the undersigned County Engineer believes will be necessary to be taken in the event the proposed improvement be made, together with the name of each owner, accompany this report and are made a part hereof.

An accurate and detailed description of the proposed improvement describing therein the center line and right of way lines follows:

Situated in Great Lot #32 of the northwest quarter of Poland Township, Mahoning County, Ohio and further described as follows:-

PARCEL NO. 1. Beginning at a point on the west margin of the Arrel-Smith Road, which point is on the centerline of Goodale Drive; thence N 85° 15' W. a distance of approximately 600' to the end of Goodale Drive as shown in the Mihalov Plat as recorded in Volume 29, Page 7 of Mahoning County Record of Plats, the said vacation being 50 feet in width and including all turnouts as shown in the Mihalov Plat recorded in Volume 29, Page 7 of Mahoning County Record of Plats.

PARCEL NO. 2. Beginning at a point on the west margin of the Arrel-Smith Road, which point is on the centerline of an unnamed street which extends along the southerly side of Lot No. 10 of the Mihalov Plat; thence N 85° 15' W a distance of 351-98 feet to a point on the wst property line of the Mihalov recorded in Volume 29, Page 7 of Mahoning County Record of Plats.

Jr. Vol. 42, Page No. 288

Thomas Romanick
DEPUTY COUNTY ENGINEER OF MAHONING COUNTY, OHIO

RESOLUTION-GRANTING PROPOSED IMPROVEMENT
ORDERING RECORD ETC.

IN THE MATTER OF THE
VACATING ALL OF GOODALE DRIVE
AND UNNAMED ROAD
Public Road.
POLAND TOWNSHIP

Office of County Commissioners
Mahoning County, Ohio

The Board of County Commissioners of Mahoning County, Ohio met in special session on the 14th day of April, 1954, at the office of County Commissioners, with the following members present:

Mr. Wagner
Mr. Gilronan
Mr. Carney

Mr. Carney moved the adoption of the following Resolution:

WHEREAS This day this matter came on to be heard on the report survey plat and detailed and accurate descriptions as filed by the County Engineer, and said report having been read in open session, the Board proceeded with the hearing of testimony bearing upon the necessity of the said improvement for the public convenience or welfare and offered either for or against going forward with the proposed improvement by interested persons; and

WHEREAS, Said Board has considered said report and all the testimony offered, and all the facts conditions pertaining to said matter; therefore, be it

RESOLVED, That said Board of County Commissioners do find said improvement will serve the public convenience and welfare; and be it further

RESOLVED, That said improvement as set forth and defined in said report, survey, plat and detailed and accurate descriptions as filed by the County Engineer be and the same is hereby granted and said road is hereby ordered vacated fifty feet in width; and be it further

RESOLVED, That the County Engineer be and he is hereby directed to cause a record of the proceedings, including the survey and plat and accurate and detailed description of said proposed improvement, to be forthwith entered in the proper road records of said County; and

Mr. Gilronan seconded the Resolution and the roll being called upon its adoption the vote resulted as follows:

Mr. Wagner aye
Mr. Gilronan aye
Mr. Carney aye

Adopted the 14th day of April, 1954
Jr. Vol. 42, Page No. 289

Clerk, Board of County Commissioners,
Mahoning County, Ohio.

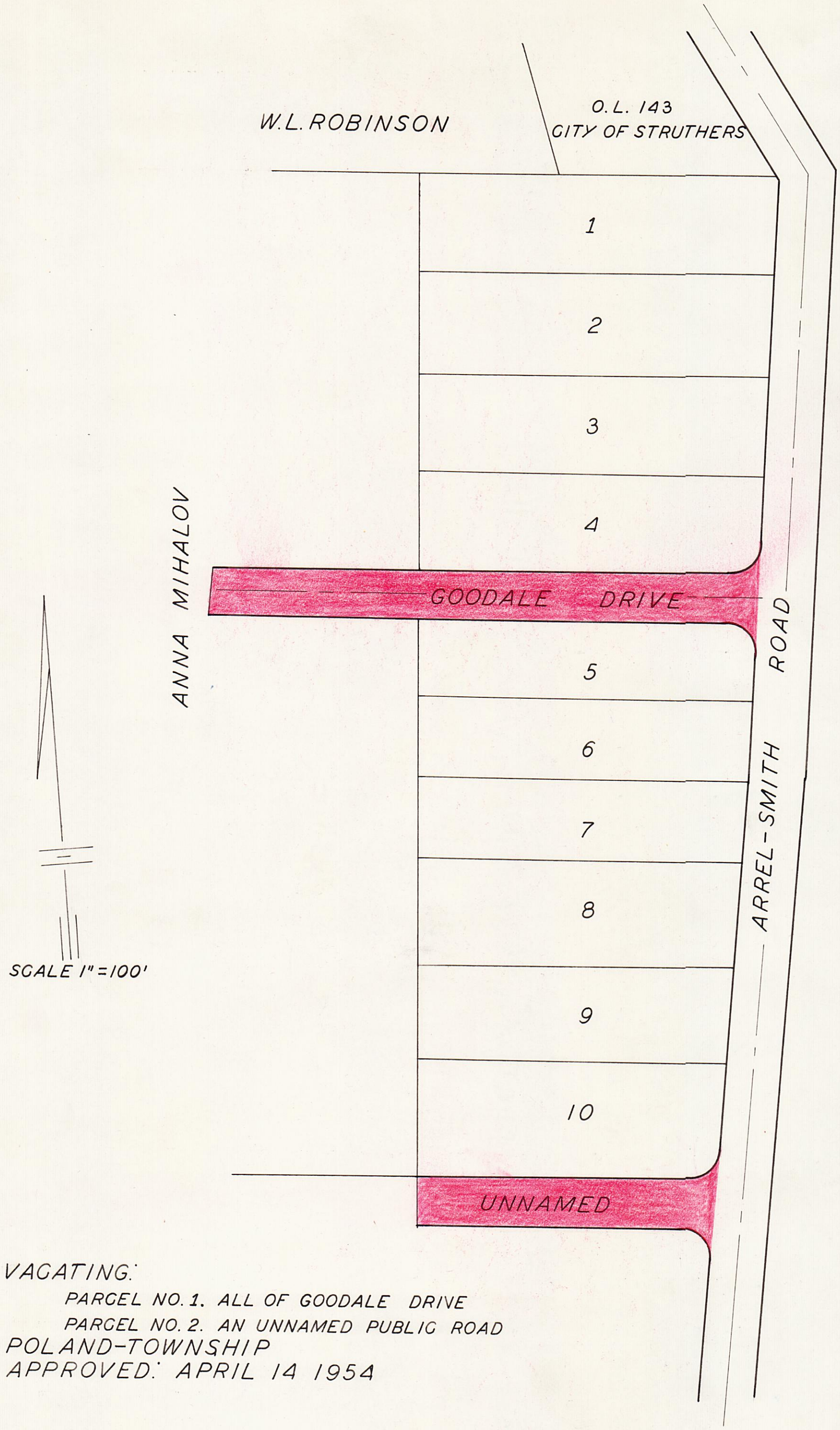

VACATING:

PARCEL NO. 1. ALL OF GOODALE DRIVE

PARCEL NO. 2. AN UNNAMED PUBLIC ROAD

POLAND-TOWNSHIP

APPROVED: APRIL 14 1954

RESOLUTION-UPON VIEW OF PROPOSED IMPROVEMENT

ORDER TO COUNTY ENGINEER

IN THE MATTER OF THE
RELOCATING AND ALTERING
A PART OF PINE LAKE ROAD
Public Road
GOSHEN TOWNSHIP

Office of County Commissioners
Mahoning County, Ohio

The Board of County Commissioners of Mahoning County, Ohio met in special session on the 1st day of June, 1954, at the office of County Commissioners with the following members present:

Fred A. Wagner
Edw. J. Gilronan

Mr. Gilronan moved the adoption of the following Resolution:

WHEREAS, On the 1st day of June, 1954, the time heretofore fixed for view of the proposed improvement, we the board of County Commissioners having jurisdiction in said matter, went upon the line of said proposed improvement and made personal view of the proposed route and termini thereof, and after full investigation and due consideration of all the facts and conditions pertaining thereto; therefore, be it

RESOLVED, That we do find and consider said improvement of sufficient public importance to instruct the County Engineer to make an accurate survey and plat of the same, and furnish an accurate and detailed description of the proposed improvement describing the center line and right of way lines thereof.

Said County Engineer shall also furnish an accurate and detailed description of each tract of land which he believes will be necessary to be taken in the event the proposed improvement be made, totether with the name of each owner.

Said County Engineer shall also, at the time of makeing such survey, set stakes at the termini of each right of way line and at all angles between such termini, and at sufficient other points on the right of way lines so that the bounds of the proposed improvement may be discernible to property owners and other interested persons; and be it further

RESOLVED, That the said County Engineer be and he is hereby directed to make a report in writing to this Board, on or before the 2nd day of June, 1954, the date fixed for the final hearing, setting forth his opinion either for or against said proposed improvement, and the width to which said improvement shall be opened, which shall not be less than thirty feet; said report shall be accompanied be said plat and detailed and accurate description, and filed with the County Commissioners, and this cause is continued until said date.

Mr. Wagner seconded the Resolution and the roll being called upon its adoption, the vote resulted as follows:

Mr. Wagner aye
Mr. Gilronan aye
Mr. Carney absent

Adopted the 1st day of June, 1954

John C. Cox
Clerk, Board of County Commissioners
Mahoning County, Ohio

Jr. Vol. 42, Page No. 466

REPORT OF COUNTY ENGINEER

IN THE MATTER OF THE
RELOCATING AND ALTERING
A PART OF PINE LAKE ROAD
Public Road
GOSHEN TOWNSHIP

County Engineer's Office
Mahoning County, Ohio
June 2, 1954

To the Board of County Commissioners of Mahoning County, Ohio:

The undersigned in obedience to your order dated June 1, 1954, proceeded on the 2nd day of June, 1954, to make an accurate survey and plat of the Public Road proposed to be improved, and respectfully submits the following report:

In the opinion of the undersigned the proposed improvement should be granted.

The width to which said improvement should be opened is 60 feet.

An accurate survey and plat, and an accurate and detailed description of each tract of land which the undersigned County Engineer believes will be necessary to be taken in the event the proposed improvement be made, together with the name of each owner, accompany this report and are made a part hereof.

An accurate and detailed description of the proposed improvement describing therein the center line and right of way lines follows:

Beginning at an iron pin located at the intersection of Duck Creek Road and Pine Lake Rd.; thence s-86° 04' E a distance of 495.86 feet to a point on the centerline of said Pine Lake Road; ghence N-56°-20' E a distance of 721.82 feet to an iron pin; thence S-85°-54' E a distance of 1647.07 feet to an iron pin; thence s-82°-52'-E a distance of 698.85 feet to an iron pin; thence S-13°-52'-E a distance of 216.56 feet to an iron pine; thence S-29°-17'-E a distance of 142.45 feet to a railroad spike; thence S-47°-17' e a distance of 110.11 feet to a stake; thence S-85°-27'-E a distance of 849.73 feet to a railroad spike; thence S-86°-18'-E a distance of 1435.01 feet to a rail road spike; thence S-85°-36'-E a distance of 737.75 feet to an iron pin which is the intersection of Kent rd; thence S-86°-22'-E a distance of 1587.68 feet to a Mahoning County monument which is the intersection of the center line of Pine Lake Rd. and the center line of Goshen Rd., The described center line of Pine Lake rd. has a right of way width of 60 feet from Duck Creek Rd. to Goshen Rd.

Jr. Vol. 42 Page No. 467

Thomas Romanick
DEPUTY COUNTY ENGINEER OF MAHONING COUNTY, OHIO

RESOLUTION
RELOCATING AND ALTERING A PUBLIC ROAD WITHOUT PETITION
AND FIXING TIME OF VIEW AND FINAL HEARING

Office of the Board of County Commissioners,

Mahoning County, Ohio.

The Board of County Commissioners of Mahoning County, Ohio, met in regular session on the 10th Day of May, 1954, at the office of County Commissioners with the following members present:

Fred. A. Wagner
Edw. J. Gilronan
Thomas J. Carney

Mr. Carney moved the adoption of the following Resolution:

WHEREAS, This Board of County Commissioners is of the opinion that it will be for the public convenience or welfare to relocate and alter a part of a Public Road on the line herinafter described, known as the Pine Lake Road; the same not being a road on the State Highway System.

The following is the general route and termini of said Road:

Situated in the Township of Goshen County of Mahoning and State of Ohio, and being known as Pine Lake Road.

Beginning at a point on the easterly line of the Duck Creek Road at the intersection of the line between Sections 22 & 27 and along the southerly line of Section 23 to the center line of the Goshen Road. Therefore, be it

RESOLVED, That the 1st day of June, 1954, at 10:45 o'clock A.M., be fixed as the date when said Board will view the proposed improvement, on which date we will meet at Pine Lake Road, and go over the line of said proposed improvement; and be it further

RESOLVED, That the 2nd day of June, 1954, at 10:45 o'clock A.M., be fixed as the date for a final hearing therof, which hearing will be at the office of the Board; and be it further

RESOLVED, That the Clerk of this Board be and...he is hereby directed to give notice of the time and place for both such view and hearing by publication, oce a week for two consecutive weeks in the Youngstown Vindicator, a newspaper published and having general circulation in the County, which said notice shall also state briefly the character of said proposed improvement.

Mr. Gilronan seconded the Resolution and the roll being called upon its adoption the vote resulted as follows:

Mr. Wagner	aye
Mr. Gilronan	aye
Mr. Carney	aye

Clerk, Board of County Commissioners of
Mahoning County, Ohio

Adopted the 10th day of May, 1954

Jr. Vol. 42, Page No. 465

NOTICE OF TIME AND PLACE OF VIEW AND OF FINAL HEARING
RELOCATING & ALTERING A PUBLIC ROAD
(BY PUBLICATION)

Notice is hereby given that there is before the Board of County Commissioners of Mahoning County, Ohio, the matter of Relocating and altering a part of a Public Road on the line hereinafter described, known as the Pine Lake Road, the general route and termini of which Road are as follows:

Situated in the Township of Goshen County of Mahoning and State of Ohio, and being known as Pine Lake Road.

Beginning at a point on the easterly line of the Duck Creek Road at the intersection of the line between section 22 and 27 and along the southerly line of Section 23 to the center line of the Goshen Road.

Said Board of County Commissioners has fixed the 1st day of June, 1954, 10:45o'clock A.M., as the date when and Pine Lake Road as the place where said Board will view the proposed improvement and has also fixed the 2nd day of June, 1954, 10:45 o'clock A.M., at their office in the Court House of said County, in Youngstown, Ohio as the time and place for the final hearing on said proposed improvement.

By Order of the Board of County Commissioners
Mahoning County, Ohio
John C. Cox
Clerk

Vol 42, Page No. 466

THE STATE OF OHIO)
MAHONING COUNTY)

PROOF OF PUBLICATION

Personally appeared before the undersigned authority, Roseann Eddy, of The Vindicator Printing Company, publishers of the Youngstown Vindicator And Telegram, a newspaper printed and of general circulation in said County, and State, and being duly sworn, on Her oath deposes and says that the notice hereto attached was published for 2 consecutive weeks and that insertions were as follows:
May 14, 1954 May 21, 1954

Roseann Eddy

Sworn to and subscribed before me this 21st day of May A.D., 1954

Thomas P. Prosser Jr.
My Commission expires October 19, 1954

RESOLUTION-UPON VIEW OF PROPOSED IMPROVEMENT

ORDER TO COUNTY ENGINEER

IN THE MATTER OF THE
RELOCATING AND ALTERING
A PART OF PINE LAKE ROAD
Public Road
GOSHEN TOWNSHIP

Office of County Commissioners
Mahoning County, Ohio

The Board of County Commissioners of Mahoning County, Ohio met in special session on the 1st day of June, 1954, at the office of County Commissioners with the following members present:

Fred A. Wagner
Edw. J. Gilronan

Mr. Gilronan moved the adoption of the following Resolution:

WHEREAS, On the 1st day of June, 1954, the time heretofore fixed for view of the proposed improvement, we the board of County Commissioners having jurisdiction in said matter, went upon the line of said proposed improvement and made personal view of the proposed route and termini thereof, and after full investigation and due consideration of all the facts and conditions pertaining thereto; therefore, be it

RESOLVED, That we do find and consider said improvement of sufficient public importance to instruct the County Engineer to make an accurate survey and plat of the same, and furnish an accurate and detailed description of the proposed improvement describing the center line and right of way lines thereof.

Said County Engineer shall also furnish an accurate and detailed description of each tract of land which he believes will be necessary to be taken in the event the proposed improvement be made, totether with the name of each owner.

Said County Engineer shall also, at the time of makeing such survey, set stakes at the termini of each right of way line and at all angles between such termini, and at sufficient other points on the right of way lines so that the bounds of the proposed improvement may be discernible to property owners and other interested persons; and be it further

RESOLVED, That the said County Engineer be and he is hereby directed to make a report in writing to this Board, on or before the 2nd day of June, 1954, the date fixed for the final hearing, setting forth his opinion either for or against said proposed improvement, and the width to which said improvement shall be opened, which shall not be less than thirty feet; said report shall be accompanied be said plat and detailed and accurate description, and filed with the County Commissioners, and this cause is continued until said date.

Mr. Wagner seconded the Resolution and the roll being called upon its adoption, the vote resulted as follows:

Mr. Wagner aye
Mr. Gilronan aye
Mr. Carney absent

Adopted the 1st day of June, 1954

John C. Cox
Clerk, Board of County Commissioners
Mahoning County, Ohio

Jr. Vol. 42, Page No. 466

REPORT OF COUNTY ENGINEER

IN THE MATTER OF THE
RELOCATING AND ALTERING
A PART OF PINE LAKE ROAD
Public Road
GOSHEN TOWNSHIP

County Engineer's Office
Mahoning County, Ohio
June 2, 1954

To the Board of County Commissioners of Mahoning County, Ohio:

The undersigned in obedience to your order dated June 1, 1954, proceeded on the 2nd day of June, 1954, to make an accurate survey and plat of the Public Road proposed to be improved, and respectfully submits the following report:

In the opinion of the undersigned the proposed improvement should be granted.

The width to which said improvement should be opened is 60 feet.

An accurate survey and plat, and an accurate and detailed description of each tract of land which the undersigned County Engineer believes will be necessary to be taken in the event the proposed improvement be made, together with the name of each owner, accompany this report and are made a part hereof.

An accurate and detailed description of the proposed improvement describing therein the center line and right of way lines follows:

Beginning at an iron pin located at the intersection of Duck Creek Road and Pine Lake Rd.; thence s-86° 04' E a distance of 495.86 feet to a point on the centerline of said Pine Lake Road; ghence N-56°-20' E a distance of 721.82 feet to an iron pin; thence S-85°-54' E a distance of 1647.07 feet to an iron pin; thence s-82°-52'-E a distance of 698.85 feet to an iron pin; thence S-13°-52'-E a distance of 216.56 feet to an iron pine; thence S-29°-17'-E a distance of 142.45 feet to a railroad spike; thence S-47°-17' e a distance of 110.11 feet to a stake; thence S-85°-27'-E a distance of 849.73 feet to a railroad spike; thence S-86°-18'-E a distance of 1435.01 feet to a rail road spike; thence S-85°-36'-E a distance of 737.75 feet to an iron pin which is the intersection of Kent rd; thence S-86°-22'-E a distance of 1587.68 feet to a Mahoning County monument which is the intersection of the center line of Pine Lake Rd. and the center line of Goshen Rd., The described center line of Pine Lake rd. has a right of way width of 60 feet from Duck Creek Rd. to Goshen Rd.

Jr. Vol. 42 Page No. 467

Thomas Romanick
DEPUTY COUNTY ENGINEER OF MAHONING COUNTY, OHIO

RESOLUTION-GRANTING PROPOSED IMPROVEMENT
ORDERING RECORD, ETC.

IN THE MATTER OF THE
RELOCATING AND ALTERING A PART OF
PINE LAKE ROAD
Public Road.

Office of County Commissioners
Mahoning County, Ohio

GOSHEN TOWNSHIP

The Board of County Commissioners of Mahoning County, Ohio, met in regular session on the 19th day of July, 1954, at the office of County Commissioner with the following members present:

Fred A. Wagner
Edw. J. Gilronan
Thomas J. Carney

Mr. Carney moved the adoption of the following Resolution:

WHEREAS, This day this matter came on to be heard on the report, survey, plat and detailed and accurate descriptions as filed by the County Engineer, and said report having been read in open session, the Board proceeded with the hearing of testimony bearing upon the necessity of the said improvement for the public convenience or welfare and offered either for or against going forward with the proposed improvement by interested persons; and

WHEREAS, Said Board has considered said report and all the testimony offered, and all the facts and conditions pertaining to said matter; therefore, be it

RESOLVED, That said Board of County Commissioners do find said improvement will serve the public convenience and welfare; and be it further

RESOLVED, That said improvement as set forth and defined in said report, survey, plat and detailed and accurate descriptions as filed by the County Engineer be and the same is hereby granted and said road is hereby ordered relocated and altered sixty feet in width; and be it further

RESOLVED, That the County Engineer be and he is hereby directed to cause a record of the proceedings, including the survey and plat and accurate and detailed description of said proposed improvement, to be forthwith entered in the proper road records of said County.

Mr. Gilronan seconded the Resolution and the roll being called upon its adoption the vote resulted as follows:

Mr. Wagner aye
Mr. Gilronan aye
Mr. Carney aye

John C. Cox

Clerk, Board of County Commissioners,
Mahoning County, Ohio

Adopted the 19th day of July, 1954

Jr. Vol. 42, Page 467-8

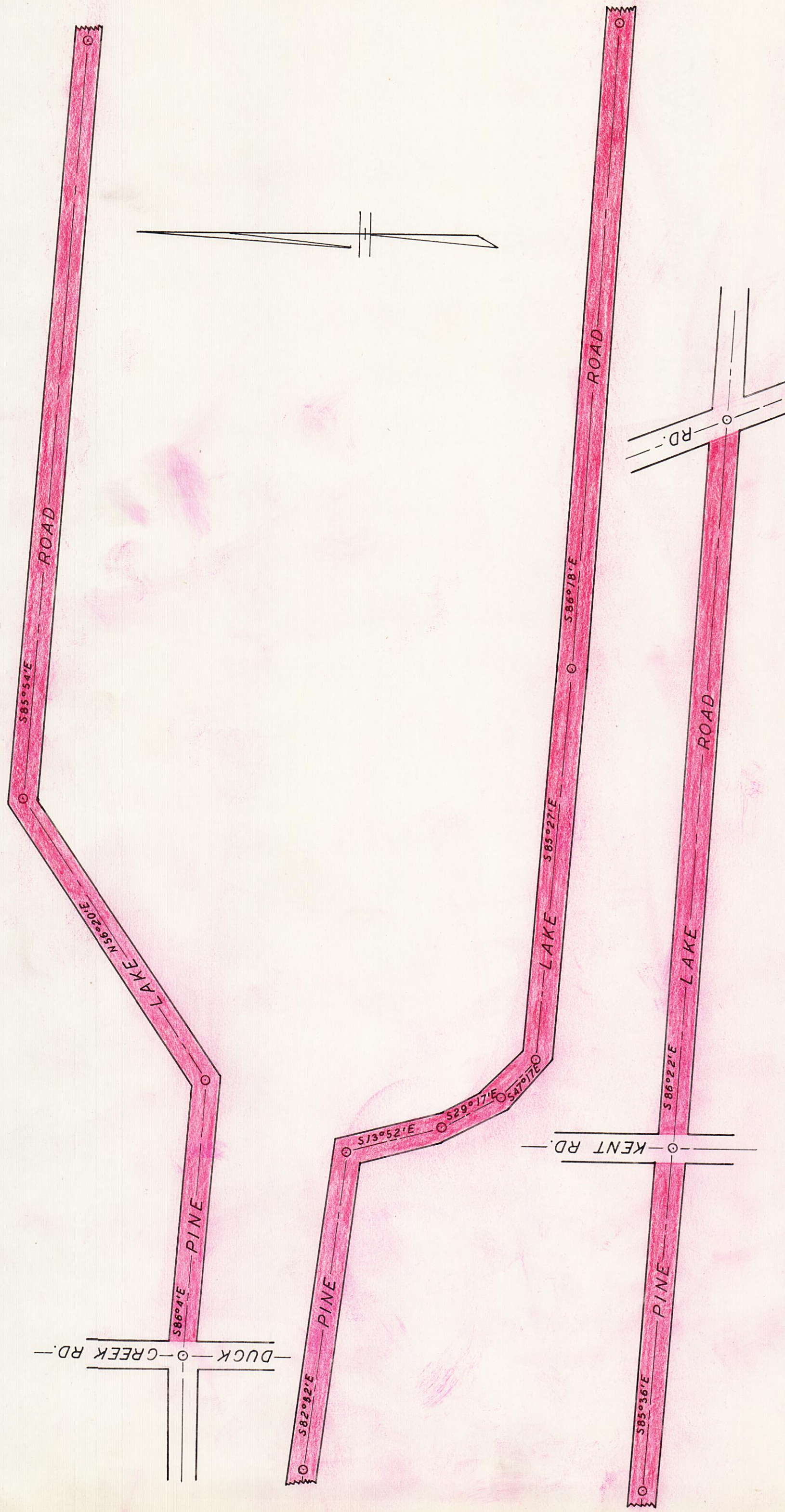

RELOCATING AND ALTERING:
A PART OF PINE LAKE ROAD
GOSHEN-TOWNSHIP
APPROVED: JULY 19, 1954

PUBLIC ROAD PETITION

Youngstown, Ohio, June 28, 1955

To the Honorable Board of County Commissioners of Mahoning County, Ohio:

The undersigned petitioners, freeholders of said County residing in the vicinity of the proposed improvement hereinafter described, respectfully represent that the public convenience and welfare require the VACATING A PART of KIMBERLY AVE., a Public Road on the line hereinafter described, and make application to you to institute and order proper proceedings in the premises, for VACATING A PART OF such road, the same not being a road on the State Highway System.

The following is the general route and termini of said road:

Beginning at North Line Radio Road northerly to the south line of lands now or formerly owned by Marcia Henry and being sixty feet in width.

Jr. Vol. 15, Page No. 28

PETITIONERS' NAMES	TAXING DISTRICT OF COUNTY IN WHICH PETITIONER OWNS REAL ESTATE	
JAMES K. WALTERS	4970 RADIO ROAD	AUSTINTOWN TWP.
EDWARD HOVAN	5063 ROCKWELL RD	"
VIRGINIA A. ABRAHAM	4920 NORQUEST BLVD	"
CAROLINE Porfario	5021 RADIO ROAD	"
VITO VESIO	5016 RADIO ROAD	"
EDWARD&MARIAN KINNECK	5085 RADIO ROAD	"
WILLIAM & IRENE M. REILEY	5092 RADIO ROAD	"
PERRY & MAE RIMMEL JR.	5082 RADIO ROAD	"
ROBERT & MARGLEE NAYMICK	5090 RADIO ROAD	"
DANIEL & MARY OPINCAR	5089 RADIO ROAD	"
FRANK&CATHERINE LAPUSHARSKY	5458 RADIO ROAD	"
DOLORES & PAUL SEVIC	5448 RADIO ROAD	"
NILS P JOHNSON	RD #2 RACCON RD	CANFIELD, OHIO

RESOLUTION-FIXING TIME AND PLACE OF VIEW AND OF FINAL HEARING AND NOTICE THEREOF ON PUBLIC ROAD PETITION

IN THE MATTER OF THE
VACATING A PART OF
KIMBERLY AVENUE
Public Road
Petitioned for by JAMES K WALTERS

Office of County Commissioners,
Mahoning County, Ohio

The Board of County Commissioners of Mahoning County, Ohio, met in regular session on the 5th day of July, 1955, at the office of County Commissioners, with the following members present:

Fred Wagner
Edw. Gilronan
Thomas Carney

Mr. Gilronan moved the adoption of the following Resolution:

WHEREAS, A Petition signed by at least twelve freeholders of the County residing in the vicinity of the proposed improvement has been presented to this Board of County Commissioners requesting said Board to vacate a part of a Public Road as described therin; therefore, be it

RESOLVED, That the 4th day of August, 1955, at 10:30 o'clock, A.M., be fixed as the date when we will view the proposed improvement, on which date we will meet at Kimberly Avenue and go over the line of said proposed improvement; and be it further

RESOLVED, That the 9th day of August, 1955, 10:30 o'clock A.M., be fixed as the date for a final hearing thereof, which hearing will be at the office of the Board; and be it further

RESOLVED, That the Clerk of this Board be and...he is hereby directed to give notice of the time and place for both such view and hearing by publication once a week for two consecutive weeks in the Youngstown Vindicator a newspaper published and having general circulation in the County, which said notice shall also state briefly the character of said proposed improvement.

Mr. Wagner seconded the Resolution and the roll being called upon its adoption, the vote resulted as follows:

Mr. Carney	aye
Mr. Gilronan	aye
Mr. Wagner	aye

Adopted the 5th day of July, 1955

Jr. Vol. 43, Pages 418 to 421

John C. Cox
Clerk, Board of County Commissioners,
Mahoning County, Ohio

NOTICE OF TIME AND PLACE OF VIEW AND OF FINAL HEARING
VACATING A PART OF PUBLIC ROAD
(By Publication)

Notice is hereby given that there is before the Board of County Commissioners of Mahong County, Ohio, the matter of vacating a part of a Public Road on the line hereinafter described, known as the Kimberly Avenue, the general route and termini of which Road are as follows:

Beginning at the north line of Radio Road northerly to the south line of lands now or formerly owned by Marcia Henry and being sixty feet in width, as recorded in Mahoning County Record of Plats Volum 15, Page 28.

Said Board of County Commissioners has fixed the 4th day of August, 1955, 10:30 o'clock A.M., as the date when and Kimberly Avenue as the place where said Board will view the proposed improvement, and has also fixed the 9th day of August, 1955, 10:30 o'clock A.M., at their office in the Court House of said County, in Youngstown, Ohio, as the time and place for the final hearing on said proposed improvement.

By Order of the Board of County Commissioners,

Jr. Vol. 43, Pages 418 to 421

Mahoning County, Ohio
John C. Cox, Clerk

THE STATE OF OHIO)
Mahoning County)

PROOF OF PUBLICATION

Personally appeared before the undersigned authority, Roseann Eddy, of The Vindicator Printing Company, publishers of the Youngstown Vindicator and Telegram, a newspaper printed and of general circulation in Said County, and State, and being duly sworn, on her oath deposes and says that the notice hereto attached was published for 2 consecutive weeks and that insertions were as follows;
July 11, 1955 July 18, 1955

Roseann Eddy

TOTAL: $16.66
Sworn to and subscribed before me this 1st day of August A.D., 1955

Norman P. Wagner
My Commission expires October 23, 1957

RESOLUTION-UPON VIEW OF PROPOSED IMPROVEMENT

ORDER TO COUNTY ENGINEER

IN THE MATTER OF THE
VACATING A PART OF KIMBERLY AVENUE
Public Road.
AUSTINTOWN TOWNSHIP

Office of County Commissioners
Mahong County, Ohio

The Board of County Commissioners of Mahoning County, Ohio met in special session on the 4th day of August, 1955, the time heretofore fixed for view of the proposed improvement, we, the Board of County Commissioners having jurisdiction in said matter, went upon the line of said proposed improvement and made personal view of the proposed route and termini thereof, and after full investigation and due consideration of all the facts and conditions pertaining thereto; therefore, be it

RESOLVED, That we do find and consider said improvement of sufficient public importance to instruct the County Engineer to make an accurate survey and plat of the same, and furnish an accurate and detailed description of the proposed improvement describing the center line and right of way lines thereof.

Said County Engineer shall also furnish and accurate and detailed description of each tract of land which he believes will be necessary to be taken in the event the proposed improvement be made, together with the name of each owner.

Said County Engineer shall also at the time of makeing such survey, set stakes at the termini of each right of way line and at all angles between such termini, and at sufficient other points on the right of way lines so that the bounds of the proposed improvement may be discernible to property owners and other interested persons; and be it further

RESOLVED, That the said County Engineer be and he is hereby directed to make a report in writing to this Board, on or before the 9th day of August, 1955, the date fixed for the final hearing, setting forth his opinion either for or against said proposed improvement, said report shall be accompanied by said plat and detailed and accurate descriptions, and filed with the County Commissioners, and this cause is continued until said date.

Mr. Gilronan seconded the Resolution and the roll being called upon its adoption, the vote resulted as follows:

Mr. Carney	aye
Mr. Gilronan	aye
Mr. Wagner	aye

John C. Cox
Clerk, Board of County Commissioners,
Mahong County, Ohio

Adopted the 4th day of August, 1955.

Jr. Vol. 43, Pages 418 to 421

REPORT OF COUNTY ENGINEER

IN THE MATTER OF THE
VACATING A PART OF KIMBERLY AVE.
Public Road.
AUSTINTOWN TOWNSHIP

County Engineer's Office
Mahoning County, Ohio
August 8, 1955

To the Board of County Commissioners of Mahoning County, Ohio:

The undersigned in obedience to your order dated August 4, 1955 proceeded on the 5th day of August, 1955, to make an accurate survey and plat of the Public Road proposed to be improved, and respectfully submits the following report:

In the opinion of the undersigned the proposed improvement should be granted.

The width to which said improvement should be opened is 60 feet.

An accurate survey and plat, and an accurate and detailed description of each tract of land which the undersigned County Engineer believes will be necessary to be taken in the event the proposed improvement be made, together with the name of each owner, accompany this report and are made a part hereof.

An accurate and detailed description of the proposed improvement describing therein the center line and right of way lines follows:

Beginning at a point on the north margin of Radio Road, said point being the south-west corner of Lot No. 284, of the Abraham Plat No. 8 as recorded in Volume 32, Page 163, of the Mahoning County Record of Plats; thence N 2° - 52' E along the east line of said Lot No. 284 and continuing along the same course an overall distance of 1540 feet to a point on the South line of lands now or formerly owned by Marcia Henry; thence S 87° - 08' E along the south line of said Marcia Henry's land a distance of 60 feet to a point; thence S 2° - 52' W a distance of 1540 feet to a point; thence N 87° - 08' W a distance of 60 feet to the place of beginning.

Thomas Romanick
Deputy County Engineer of Mahoning County, Ohio

RESOLUTION-GRANTING PROPOSED IMPROVEMENT
ORDERING RECORD ETC.

Office of County Commissioners
Mahoning County, Ohio

IN THE MATTER OF THE
VACATING A PART OF KIMBERLY AVE
Public Road.
AUSTINTOWN TOWNSHIP

The Board of County Commissioners of Mahoning County, Ohio, met in regular session on the 15th day of August , 1955, at the office of County Commissioners with the following present:

Fred Wagner
Edw J. Gilronan
Thomas J. Carney

Mr. Gilronan moved the adoption of the following Resolution:

WHEREAS, This day this matter came on to be heared on the report, survey, plat and detailed and accurate descriptions as filed by the County Engineer, and said report having been read in open session, the Board proceeded with the hearing of testimony bearing upon the necessity of the said improvement for the public convenience or welfare and offered either for or against going forward with the proposed improvement by interested persons; and

WHEREAS, Said Board has considered said report and all the testimony offered, and all the facts and conditions pertaining to said matter; therefore, be it

RESOLVED, That said Board of County Commissioners do find said improvement will serve the public convenience and welfare; and be it further

RESOLVED, That said improvement as set forth and defined in said report, survey, plat and detailed and accurate descriptions as filed by the County Engineer be and the same is hereby granted and said road is hereby ordered vacated sixty (60') feet in width; and be it further

RESOLVED, That the County Engineer be and he is hereby directed to cause a record of the proceedings, including the survey and plat and accurate and detailed description of said proposed improvement, to be forthwith entered in the proper road records of said County.

Mr. Wagner seconded the Resolution and the roll being called upon its adoption the vote resulted as follows:

Mr. Carney	aye
Mr. Gilronan	aye
Mr. Wagner	aye

Adopted the 15th day of August, 1955

John C. Cox
Clerk, Board of County Commissioners
Mahoning County, Ohio

Jr. Vol. 43, Pagees 418 to 421

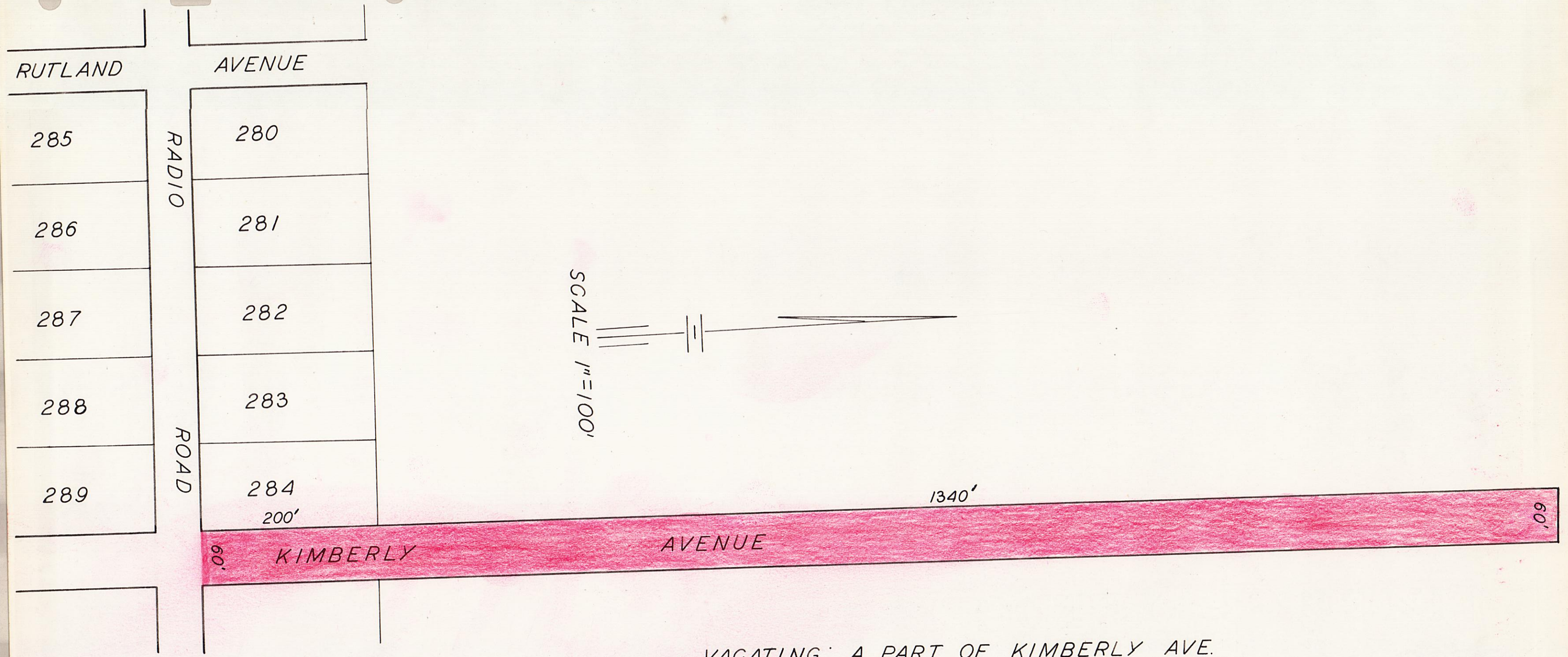

VACATING: A PART OF KIMBERLY AVE.

AUSTINTOWN-TOWNSHIP

APPROVED: AUGUST 15, 1955

549

PUBLIC ROAD PETITION

Youngstown, Ohio, April 4, 1955

To the Honorable Board of County Commissioners of Mahoning County, Ohio:

The undersigned petitioners, freeholders of said County residing in the vicinity of the proposed improvement hereinafter described, respectfully represent that the public convenience and welfare require the vacation of an un-named public alley a Public Road on the line hereinafter described, and make application to you to institute and order proper proceedings in the premises, for vacating such alley, the same not being a road on the State Highway System.

The following is the general route and termini of said road:

Beginning at the North property line of Romaine Avenue, said point being approximately 116 feet east of Market Street, Thence Northerly to the South Property line of Woodrow Avenue in Boardman Township.

PETITIONEERS' NAMES	TAXING DISTRICT OF COUNTY IN WHICH PETITIONER OWNS REAL ESTATE	
FAUSTINA SCHIAVONE	60 WOODROW AVENUE	BOARDMAN, OHIO
ANTHONY SCHIAVONE	735 BROOKFIELD	"
ANTHONY R. PARISI	48 WOODROW AVENUE	"
ISABEL SCHIAVONE	735 BROOKFIELD	"
DONOTO SCHIAVONE	60 WOODROW AVENUE	"
FRANK CIFALDI	819 BROOKFIELD	"
LOUIS GRECO	630 BOARDMAN CANFIELD RD	"
JAMES BERTRANDO	6207 MARKET STREET	"
MRS JAMES BERTRANDO	175 N. CADILLAC DR.	"
MRS. ROSE CIFALDI	819 BROOKFIELD AVENUE	"
MRS. BETTY ANZEVINO	806 SHIELDS ROAD	"
MR. HARRY T. ANZEVINO	806 SHIELDS ROAD	"
ROSE PARISI	48 WOODROW AVENUE	"
JAMES J GRANITO	211 GRILWOLD DRIVE	"
PETER TEDESCHI	485 EWING ROAD	"
A. G. HANNA	115 BOARDMAN POLAND RD	"
H. W. MANSELL	8513 HITCHCOCK ROAD	"
F E HEINTZLEMAN	7310 SOUTHERN BLVD.	"

RESOLUTION-FIXING TIME AND PLACE OF VIEW AND OF FINAL HEARING AND NOTICE THEREOF ON PUBLIC ROAD PETITION

IN THE MATTER OF THE
VACATING UN-NAMED ALLEY
Public Road.
Petitioned for by ANTHONY SCHIAVONE

Office of County Commissioners,
Mahoning County, Ohio

The Board of County Commissioners of Mahoning County, Ohio met in regular session on the 5th day of July, 1955, at the office of County Commissioners with the following members present:

Fred Wagner
Edw Gilronan
Thomas Carney

Mr. Wagner moved the adoption of the following Resolution:

WHEREAS, A Petition signed by at least twelve freeholders of the County residing in the vicinity of the proposed improvement has been presented to this Board of County Commissioners requesting said Board to vacate a Public Road as described therein; therefore, be it

RESOLVED, That the 4th day of August, 1955, at 1:45 o'clock P.M., be fixed as the date when we will view the proposed improvement, on which date we will meet at un-named Alley and go over the line of said proposed improvement; and be it further

RESOLVED, That the 9th day of August, 1955, at 1:45 o'clock P.M., be fixed as the date for a final hearing thereof, which hearing will be at the office of the Board; and be it further

RESOLVED, That the Clerk of this Board be and... he is hereby directed to give notice of the time and place for both such view and hearing by publication once a week for two consecutive weeks in the Youngstown Vindicator a newspaper published and having general circulation in the County, which said notice shall also state briefly the character of said proposed improvement.

Mr. Gilronan seconded the Resolution and the roll being called upon its adoption, the vote resulted as follows:

Mr. Carney aye
Mr. Gilronan aye
Mr. Wagner aye

John C. Cox.
Clerk, Board of County Commissioners,
Mahoning County, Ohio.

Adopted the 5th day of July, 1955.

NOTICE OF TIME AND PLACE OF VIEW AND OF FINAL HEARING
VACATING A PUBLIC ROAD
(By Publication)

Notice is hereby given that there is before the Board of County Commissioners of Mahoning County, Ohio the matter of vacating a Public Road on the line hereinafter described, known as an Un-named Alley, the general route and termini of which Road are as follows:

Beginning at the north property line of Romaine Avenue, said point being approximately 116 feet east of Market St., thence northerly to the south property line of Woodrow Avenue, in Boardman Township.

Said Board of County Commissioners has fixed the 4th day of August, 1955, 1:45 o'clock P.M., as the date when and Un-named Alley as the place where said Board will view the proposed improvement, and has also fixed the 9th day of August, 1955, at 1:45 o'clock P.M., at their office in the Court House of said County, in Youngstown, Ohio, as the time and place for the final hearing on said proposed improvement.

By Order of the Board of County Commissioners,

Mahoning County, Ohio

John C. Cox, Clerk.

THE STATE OF OHIO)
Mahoning County)

PROOF OF PUBLICATION

Personally appeared before the undersigned authority Roseann Eddy, of the Vindicator Printing Company, publishers of the Youngstown Vindicator and Telegram, a newspaper printed and of general circulation in said County, and State, and being duly sworn, on her oath deposes and says that the notice hereto attached was published for 2 consecutive weeks and that insertions were as follows:

July 11, 1955 July 18, 1955

Total: $18.62

Roseann Eddy

Sworn to and subscribed before me this 1st day of August, A.D., 1955

Norman P. Wagner
My Commission expires October 23, 1957.

RESOLUTION-UPON VIEW OF PROPOSED IMPROVEMENT

Order To County Engineer

IN THE MATTER OF THE
VACATING UN-NAMED ALLEY
Public Road.
BOARDMAN TOWNSHIP

Office of County Commissioners
Mahoning County, Ohio

The Board of County Commissioners of Mahoning County, Ohio met in special session on the 4th day of August, 1955 at the office of County Commissioners with the following members present:

Thomas J. Carney
Edw Gilronan
Fred A. Wagner

Mr. Gilronan moved the adoption of the following Resolution:

WHEREAS, On the 4th day of August, 1955, the time heretofore fixed for view of the proposed improvement, we the Board of County Commissioners having jurisdiction in said matter, went upon the line of said proposed improvement and made personal view of the proposed route and termini thereof, and after full investigation and due consideration of all the facts and conditions pertaining thereto; therefore , be it

RESOLVED, That we do find and consider said improvement of sufficient public importance to instruct the County Engineer to make an accurate survey and plat of the same, and furnish an accurate and detailed description of the proposed improvement describing the center line and right of way lines thereof.

Said County Engineer shall also furnish an accurate and detailed description of each tract of land which he believes will be necessary to be taken in the event the proposed improvement be made, together with the name of each owner.

Said County Engineer shall also, at the time of making such survey, set stakes at the termini of each right of way line and at all angles between such termini, and at sufficiene other points on the right of way lines so that the bounds of the proposed improvement may be discernible to property owners and other interested persons; and be it further

RESOLVED, That the Said County Engineer be and he is hereby directed to make a report in writing to this Board, on or before the 9th day of August, 1955, the date fixed for the final hearing, setting forth his opinion either for or against said proposed improvement, said report shall be accompanied by said plat and detailed and accurate descriptions, and filed with the County Commissioners, and this cause is continued until said date.

Mr. Wagner seconded the Resolution and the roll being called upon its adoption, the vote resulted as follows:

Mr. Carney	aye
Mr. Gilronan	aye
Mr. Wagner	aye

Adopted the 4th day of August, 1955

John C. Cox
Clerk, Board of County Commissioners,
Mahoning County, Ohio

REPORT OF COUNTY ENGINEER

IN THE MATTER OF THE
VACATING UN-NAMED ALLEY
Public Road.
BOARDMAN TOWNSHIP

County Engineer's Office
Mahoning County, Ohio
August 8, 1955

To the Board of County Commissioners of Mahoning County, Ohio:

The undersigned in obedience to your order dated August 4, 1955, proceeded on the 5th day of August, 1955, to make an accurate survey and plat of the Public Road proposed to be improved, and respectfully submits the following report:

In the opinion of the undersigned the proposed improvement should be granted.

The width to which said improvement should be opened is 20 feet.

An accurate survey and plat, and an accurate and detailed description of each tract of land which the undersigned County Engineer believes will be necessary to be taken in the event the proposed improvement be made, together with the name of each owner, accompany this report and are made a part hereof.

An accurate and detailed description of the proposed improvement describing therein the center line of way lines follows:

Beginning at the north property line of Romaine Avenue, said point being approximately 116 feet east of market st., thence northerly to the south property line of Woodrow Avenue, in Boardman Township.

Thomas Romanick
Deputy County Engineer of Mahoning County, Ohio

RESOLUTION-GRANTING PROPOSED IMPROVEMENT
ORDERING RECORD, ETC.

IN THE MATTER OF THE
VACATING AN UN-NAMED ALLEY
Public Road
BOARDMAN TOWNSHIP

Office of County Commissioners
Mahoning County, Ohio

The Board of County Commissioners of Mahoning County, Ohio, met in regular session on the 15th day of August, 1955, at the office of County Commissioners with the following members present:

Thomas Carney
Edw Gilronan
Fred Wagner

Mr. Wagner moved the adoption of the following Resolution:

WHEREAS, This day this matter came on to be heard on the report, survey, plat and detailed and accurate descriptions as filed by the County Engineer, and said report having been read in open session, the Board proceeded with the hearing of testimony bearing upon the necessity of the said improvement for the public convenience or welfare and offered either for or against going forward with the proposed improvement by interested persons; and

WHEREAS, Said Board has considered said report and all the testimony offered, and all the facts and conditions pertaining to said matter; therefore, be it

RESOLVED, That said Board of County Commissioners do find said improvement will serve the public convenience and welfare; and be it further

RESOLVED, That said improvement as set forth and defined in said report, survey, plat and detailed and accurate descriptions as filed by the County Engineer be and the same is hereby granted and said road is hereby ordered vacated 20 feet in with; and be it further

RESOLVED, That the County Engineer be and he is hereby directed to cause a record of the proceedings, including the survey and plat and accurate and detailed description of said proposed improvement, to be forthwith entered in the proper road records of said County.

Mr. Tilronan seconded the Resolution and the roll being called upon its adoption the vote resulted as follows:

Mr. Carney	aye
Mr. Gilronan	aye
Mr. Wagner	aye

Adopted the 15th day of August, 1955

John C. Cox
Clerk, Board of County Commissioners,
Mahoning County, Ohio

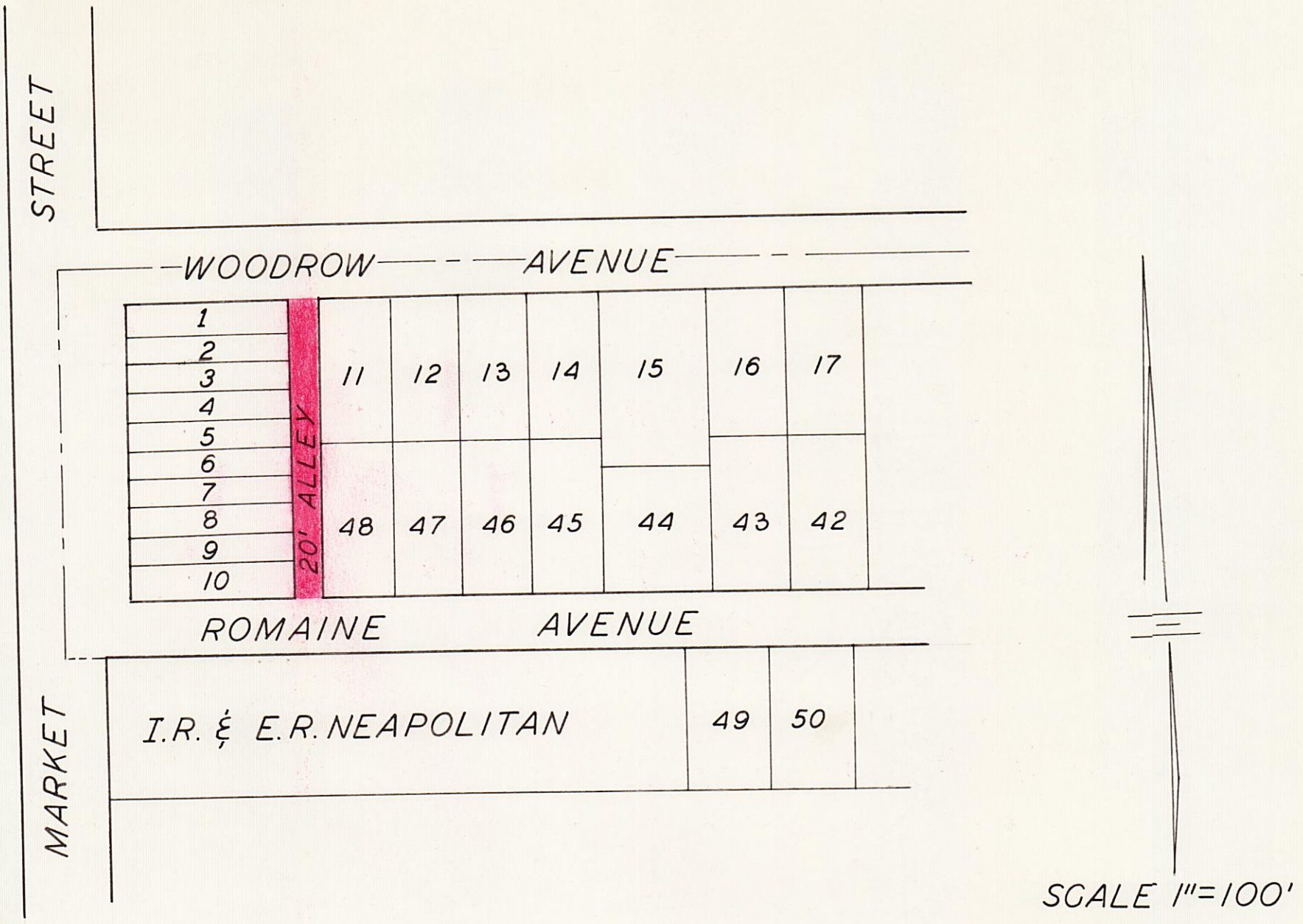

VACATING: AN UNNAMED ALLEY

BOARDMAN-TOWNSHIP

APPROVED: AUGUST 15, 1955

PUBLIC ROAD PETITION

Youngstown, Ohio, August 5, 1955

To the Honorable Board of County Commissioners of Mahoning County, Ohio:

The undersigned petitioners, freeholders of said County residing in the vicinity of the proposed improvement hereinafter described, respectfully represent that the public convenience and welfare require the vacating of Seminole Street, a Public Road on the line hereinafter described, and make application to you to institute and order proper proceedings in the premises, for vacating such road, the same not being a road on the State Highway System.

The following is the general route and termini of said road:

Beginning at a point on the east margin of Claybourne Avenue, said point being northerly and distant 370 feet from the north margin of U.S. 224, thence by the arc of a circle deflecting easterly 47.12 feet, thence easterly 106.76 feet to the northeast corner of Lot No. 348 in the Boardman Park Allotment, thence northerly 50 feet to the southeast corner of Lot No. 347 of said allotment, thence westerly 106.24 feet to a point of curve, thence by the arc of a circle deflecting northerly a distance of 47.12 feet to a point, thence southerly along the east margin of said Claybourne Avenue a distance of 110 feet to place of beginning.

PETITIONERS' NAMES	TAXING DISTRICT OF COUNTY IN WHICH PETITIONER OWNS REAL ESTATE
RICHARD J. MARUSKIN	BOARDMAN TOWNSHIP
ANNE H. MARUSKIN	"
LOUSE KUBRIN	"
STEPHEN KUBRIN	"
RANDALL W. HENDERSON	"
MARIAN HENDERSON	"
ANTHONY ORSINELLI	"
JOHN S. KOVACH	"
HELEN A. KOVACH	"
MICHAEL SMOLIGA	"
OLGO SMOLIGA	"
NORMAN PUNCKER	BOARDMAN - MAHONING COUNTY
NULBA PUNCKER	" " "
WILLIS J. PARRY	" " "
HELEN B. PARRY	" " "
JOHN A.DELOZIER	" " "
ANNE V. DELOZIER	68 BOARDMAN-CANFIELD ROAD
MARY SOVIK	"
LAURA FRIES	BOARDMAN TOWNSHIP
JOHN G. FRIES	"
MARGARET RUBENSTAHL	BOARDMAN, MAHONING COUNTY
WM S. RUBENSTAHL	
ANN N. ORSINELLI	

RESOLUTION-FIXING TIME AND PLACE OF VIEW AND OF FINAL HEARING AND NOTICE THEREOF ON PUBLIC ROAD PETITION

IN THE MATTER OF THE
VACATING A PART OF
SEMINOLE STREET
Public Road
Petitioned for by Michael J. Maruskin

Office of County Commissioners,
Mahoning County, Ohio.

The Board of County Commissioners of Mahoning County, Ohio, met in regular session on the 29th day of August, 1955, at the office of County Commissioners with the following members present:

Fred Wagner
Edw Gilronan
Thomas Carney

Mr. Wagner moved the adoption of the following Resolution:

WHEREAS, A Petition signed by at least twelve freeholders of the County residing in the vicinity of the proposed improvement has been presented to this Board of County Commissioners requesting said Board to vacate a part of a Public Road as described therein; therefore, be it

RESOLVED, That the 21st day of September, 1955, at 10:30 o'clock a.m., be fixed as the date when we will view the proposed improvement, on which date we will meet at Seminole Street, and go over the line of said proposed improvement; and be it further

RESOLVED, That the 28th day of September, 1955, 10:30 o'clock, A.M, be fixed as the date for a final hearing thereof, which hearing will be at the office of the Board; and be it further

RESOLVED, That the Clerk of this Board be and.. he is hereby directed to give notice of the time and place for both such view and hearing by publication once a week for two consecutive weeks in the Youngstown Vindicator a newspaper published and having general circulation in the County, which said notice shall also state briefly the character of said proposed improvement.

Mr. Tilronan seconded the Resolution and the roll being called upon its adoption, the vote resulted as follows:

Mr. Carney	aye
Mr. Gilronan	aye
Mr. Wagner	aye

John C. Cox
Clerk, Board of County Commissioners,
Mahoning County, Ohio.

Adopted the 29th day of August, 1955.

Jr. Vol. 43, Pages 590 to 593

NOTICE OF TIME AND PLACE OF VIEW AND OF FINAL HEARING
VACATING A PART OF A PUBLIC ROAD

Notice is hereby given that there is before the Board of County Commissioners of Mahoning County, Ohio, the matter of vacating a part of a Public Road on the line hereinafter described, known as the Seminole Street, the general route and termini of which Road are as follows:

Beginning at a point on the east margin of Claybourne Avenue, said point being northerly and and distant 370 feet from the north margin of U.S. 224, thence by the arc of a circle deflecting easterly 47.12 feet, thence easterly 106.76 feet to the northeast corner of lot No. 348 in the Boardman Park Allotment, thence northerly 50 feet to the southeast corner of Lot No. 347 of said allotment, thence westerly 106.24 feet to a point of curve, thence by the arc of a circle deflecting northerly a distance of 47.12 feet to a point, thence southerly along the east margin of said Claybourne Avenue a distance of 110 feet to a place of beginning.

Said Board of County Commissioners has fixed the 21st day of September, 1955, at 10:30 o'clock A.M., as the date when and Seminole Street as the place where said Board will view the proposed improvement, and has also fixed the 28th day of September, 1955, at 10:30 o'clock A.M., at their office in the Court House of said County, in Youngstown, Ohio, as the time and place for the final hearing on said proposed improvement.

By Order of the Board of County Commissioners

Mahoning County, Ohio

John C. Cox Clerk

THE STATE OF OHIO)
Mahoning County)

PROOF OF PUBLICATION

Personally appeared before the undersigned, Roseann Eddy, of the Vindicator Printing Company, publishers of the Youngstown Vindicator and Telegram, a newspaper printed and of general circulation in said County, and State, and being duly sworn, on her oath deposes and says that the notice hereto attached was published for 2 consecutive weeks and that insertions were as follows:

Sept. 1, 1955 Sept. 8, 1955

Roseann Eddy

Total: $23.52
Sworn to and subscribed before me this 12th day of Oct. A.D.,1955

Norman P. wagner
My Commission expires October 23, 1957

RESOLUTION-UPON VIEW OF PROPOSED IMPROVEMENT
Order To County Engineer

IN THE MATTER OF THE
VACATING OF A SEMINOLE ST
Public Road
BOARDMAN TOWNSHIP

Office of County Commissioners
Mahoning County, Ohio

The Board of County Commissioners of Mahoning County, Ohio, met in special session on the 21st day of September, 1955, at the office of County Commissioners, with the following members present:

Thomas Carney
Fred Wagner
Edw J. Gilronan

Mr. Gilronan moved the adoption of the following Resolution:

WHEREAS, On the 21st day of September, 1955, the time heretofore fixed for view of the proposed improvement, we, the Board of County Commissioners having jurisdiction in said matter, went upon the line of said proposed improvement and made personal view of the proposed route and termini thereof, and after full investigation and due consideration of all the facts and conditions pertaining thereto; therefore, be it

RESOLVED, That we do find and consider said improvement of sufficient public importance to instruct the County Engineer to make an accurate survey and plat of the same, and furnish an accurate and detailed description of the proposed improvement describing the center line and right of way lines thereof.

Said County Engineer shall also furnish an accurate and detailed description of each tract of land which he believes will be necessary to be taken in the event the proposed improvement be made, together with the name of each owner.

Said County Engineer shall also, at the time of making such survey, set stakes at the termini of each right of way line and at all angles between such termini, and at sufficient other points on the right of way lines so that the bounds of the proposed improvement may be discernible to property owners and other interested persons; and be it further

RESOLVED, That the Said County Engineer be and he is hereby directed to make a report in writing to this Board, on or before the 28th day of September, 1955, the date fixed for the final hearing, setting forth his opinion either for or against said proposed improvement, said report shall be accompanied by said plat and detailed and accurate descriptions, and filed with the County Commissioners, and this cause is continued until said date.

Mr. Wagner seconded the Resolution and the roll being called upon its adoption, the vote resulted as follows:

Mr. Carney aye
Mr. Gilronan aye
Mr. Wagner aye

John C. Cox
Clerk, Board of County Commissioners,
Mahoning County, Ohio

Adopted the 21st day of September, 1955

REPORT OF COUNTY ENGINEER

IN THE MATTER OF THE
VACATING A PART OF
SEMINOLE STREET
Public Road
BOARDMAN TOWNSHIP

County Engineer's Office,
Mahoning County, Ohio
September 22, 1955

To the Board of County Commissioners of Mahoning County, Ohio:

The undersigned in obedience to your order dated September 21, 1955, proceeded on the 22 day of September, 1955, to make an accurate survey and plat of the Public Road proposed to be improved, and respectfully submits the following report:

In the opinion of the undersigned the proposed improvement should be granted.

The width to which said improvement should be opened is 50 feet.

An accurate survey and plat, and an accurate and detailed description of each tract of land which the undersigned County Engineer believes will be necessary to be taken in the event the proposed improvement be made, together with the name of each owner, accompany this report and are made a part hereof.

An accurate and detailed description of the proposed improvement describing therein the center line and right of way lines follows:

Beginning at a point on the east margin of Claybourne Avenue, said point being northerly and distant 37o feet from the north margin of U.S. 224, thence by the arc of a circle deflecting easterly 47.12 feet, thence easterly 106.76 feet to the northeast corner of Lot No. 348 in the Boardman Park Allotment, thence northerly 50 feet to the southeast corner of Lot. No. 347 of said allotment, thence westerly 106.24 feet to a point of curve, thence by the arc of a circle deflecting northerly a distance of 47.12 feet to a point, thence southerly along the east margin of said Claybourne Avenue a distance of 110 feet to place of beginning.

Thomas Romanick
Deputy County Engineer of Mahoning County, Ohio

RESOLUTION-GRANTING PROPOSED IMPROVEMENT
ORDERING RECORD, ETC.

IN THE MATTER OF THE
VACATING A PART OF
SEMINOLE STREET
Public Road.
BOARDMAN TOWNSHIP

Office of County Commissioners,
Mahoning County, Ohio.

The Board of County Commissioners of Mahoning County, Ohio, met in regular session on the 24th day of October, 1955, at the office of County Commissioners with the following members present:

Fred Wagner
Thomas J. Carney

Mr. Wagner moved the adoption of the following Resolution:

WHEREAS, This day this matter came on to be heared on the report, survey, plat and detailed and accurate descriptions as filed by the County Engineer, and said report having been read in open session, the Board proceeded with the hearing of testimony bearing upon the necessity of the said improvement for the public convenience or welfare and offered either for or against going forward with the proposed improvement by interested persons; and

WHEREAS, Said Board has considered said report and all the testimony offered, and all the facts and conditions pertaining to said matter; therefore, be it

RESOLVED, That said improvement as set forth and defined in said report, survey plant and detailed and accurate descriptions as filed by the County Engineer be and the same is hereby granted and said road is hereby ordered vacated fifty feet in width; and be it further

RESOLVED, That the County Engineer be and he is hereby directed to cause a record of the proceedings, including the survey and plat and accurate and detailed descriptions of said proposed improvement, to be forthwith entered in the proper road records of said County.

Mr. Carney seconded the Resolution and the roll being called upon its adoption the vote resulted as follows:

Mr. Carney	aye
Mr. Gilronan	absent
Mr. Wagner	aye

John C. Cox
Clerk, Board of County Commissioners,
Mahoning County, Ohio

Adopted the 24th day of October, 1955

Jr. Vol. 43, Pages 590 to 593 incl

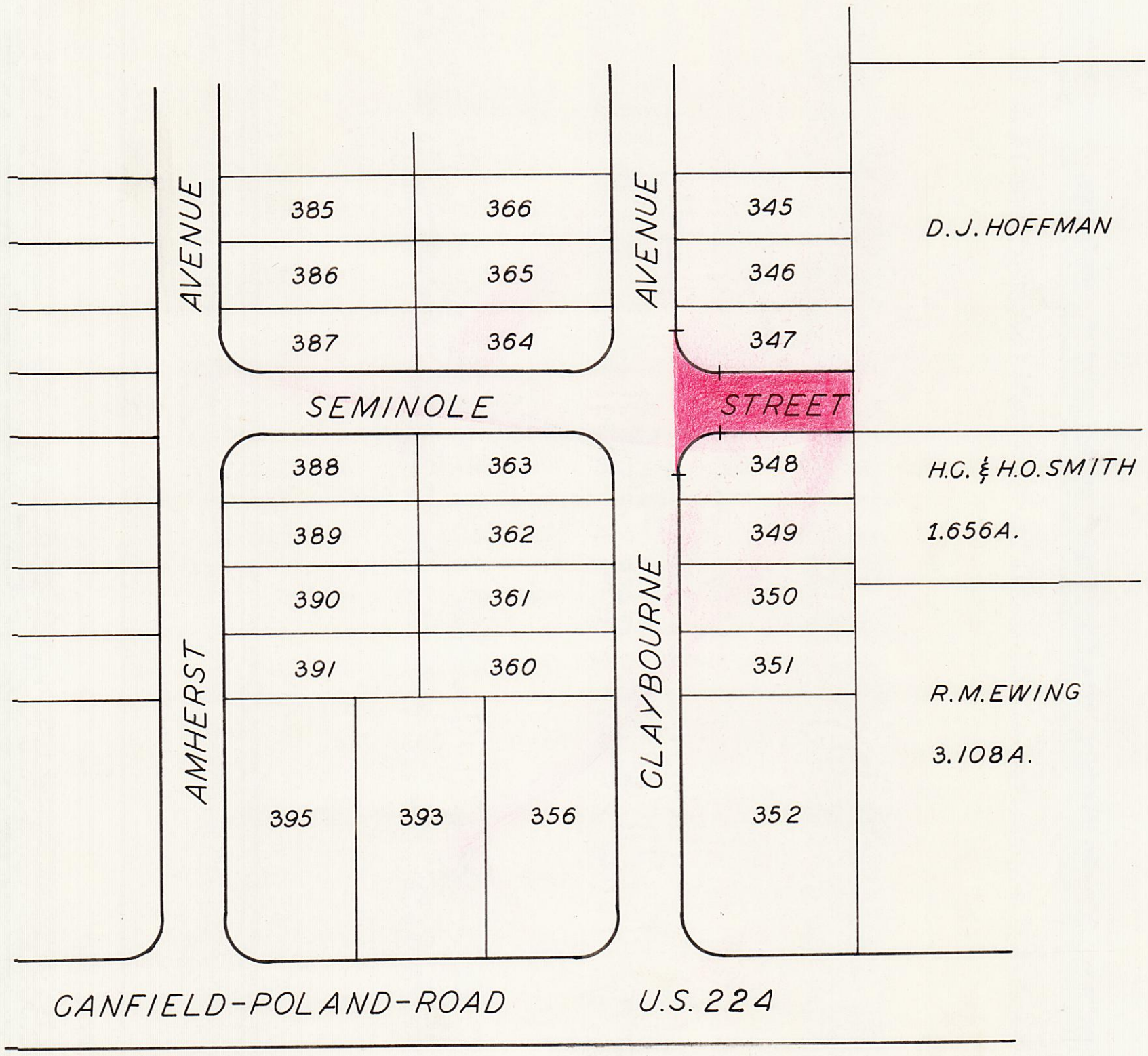

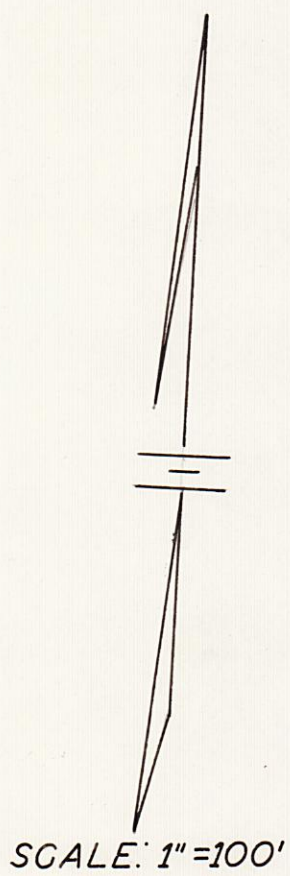

SCALE: 1" =100'

VACATING:

A PART OF SEMINOLE STREET

BOARDMAN-TOWNSHIP

APPROVED: OCTOBER 24, 1955

PUBLIC ROAD PETITION

Youngstown, Ohio, April 18, 1955

To the Honorable Board of County Commissioners of Mahoning County, Ohio:

The undersigned petitioners, freeholders of said County residing in the vicinity of the proposed improvement hereinafter described, respectfully represent that the public convenience and welfare require the vacating of Dover Road a Public Road on the line hereinafter described, and make application to you to institute and order proper proceedings in the premises for vacating such road, the same not being a road on the State Highway System.

The following is the general route and termini of said road:

Beginning at the southerly margin of Moyer Avenue, thence southerly to End of Plat in Boardman Township

PETITIONERS' NAMES	TAXING DISTRICT OF COUNTY IN WHICH PETITIONER OWNS REAL ESTATE
MR. RALPH A PANALLI	691 MOYER AVENUE
MRS. CLAUDIA PANALLI	691 MOYER AVENUE
Mr. Earl W Van Cise	807 MOYER AVENUE
MRS. PAULINE W VAN CISE	807 MOYER AVENUE
MR. JOSEPH A BORCIK	496 MATHEWS RD.
MR. KATHRYN W. BORCIK	496 MATHEWS RD.
MRS. MARIE J. YEAGER	815 MATHEWS
HENRY TURTON	805 MATHEWS
CLARA B TURTON	805 MATHEWS RD.
ROSE J. SFERRA	495 MATHEWS RD.
RUSSELL C. ARBAUGH	491 MATHEWS RD.
LAURA L. ARBAUGH	491 MATHEWS RD.
PAUL F. LITTLE	491 MATHEWS RD.
MR. J. H. ALMAN	483 MATHEWS RD.
JOHN H. ALMAN	483 MATHEWS RD.
PEARL JONES	490 MATHEWS RD.
KENNETH P. McCREADY	490 MATHEWS RD.
MARGARETT J. McCREADY	490 MATHEWS RD.
PATRICIA KIMMEL	480 MATHEWS RD.
MABLE G. KIMMEL	462 MATHEWS RD.
HELEN E. BARTHALOMEY	301 MATHEWS RD.
GERTRUDE H. HINKSON	482 MATHEWS RD.
R. C. KIMMEL	462 MATHEWS RD.
ANTHONY J. SFERRA	495 MATHEWD RD.
F. W. HINKSON	482 MATHEWS RD.
MR. IRMA WOOLENSACK	860 MOYER AVE. YOUNGSTOWN, OHIO
MR. HERMAN WOOLENSACK	860 MOYER AVE. YOUNGSTOWN, OHIO
MR. R. L. PATTON	869 MOYER AVE. YOUNGSTOWN, OHIO
MRS. IRENE PATTON	869 MOYER AVE. YOUNGSTOWN, OHIO
MR. L. H. CHAMBERLAIN	881 MOYER AVE. YOUNGSTOWN, OHIO
MRS. ELIZABETH CHAMBERLAIN	881 MOYER AVE. YOUNGSTOWN, OHIo
MR. ROYAL C FICKE	874 MOYER AVE. YOUNGSTOWN, OHIO
MRS. ROYAL FICKE	874 MOYER AVE. YOUNGSTOWN, OHIO
MR. JOHN D. ANZELMO	896 MOYER AVE.
MRS. MARIE E. ANZELMO	896 MOYER AVE.
MR. H. G. JONES	923 MOYER AVE.
MRS. DORTHY JONES	923 MOYER AVE.
MR. W. B. ROBINSON	911 MOYER AVE.
MRS. W. B. ROBINSON	911 MOYER AVE.

RESOLUTION-FIXING TIME AND PLACE OF VIEW AND OF FINAL HEARING AND NOTICE THEREOF ON PUBLIC ROAD PETITION

IN THE MATTER OF THE
VACATING A PART OF
DOVER ROAD
Public Road.
PETITIONED FOR BY RALPH A. PANELLI

Office of County Commissioners,
Mahoning County, Ohio

The Board of County Commissioners of Mahoning County, Ohio, met in regular session on the 29th day of August, 1955, at the office of County Commissioners with the following members present:

Fred Wagner
Edw Gilronan
T. J. Carney

Mr. Gilronan moved the adoption of the following Resolution:

WHEREAS, A Petion signed by at least twelve freeholders of the County residing in the vicinity of the proposed improvement has been presented to this Board of County Commissioners requesting said Board to vacate a part of a Public Road as described therein; therefore, be it

RESOLVED, That the 21st day of September, 1955, at 10:45 o'clock A.M., be fixed as the date when we will view the proposed improvement, on which date we will meet at Dover Road and go over the line of said proposed improvement; and be it further

RESOLVED, That the Clerk of this Board be and... he is hereby directed to give notice of the time and place for both such view and hearing by publication once a week for two consecutive weeks in the Youngstown Vindicator a newspaper published and having general circulation in the County, which said notice shall also state briefly the character of said proposed improvement.

Mr. Wagner seconded the Resolution and the roll being called upon its adoption, the vote resulted as follows:

Mr. Carney aye
Mr. Gilronan aye
Mr. Wagner aye

John C. Cox
Clerk, Board of County Commissioners,
Mahoning County, Ohio.

Adopted the 29th day of August, 1955
Jr. Vol. 43, Pages 593 to 596 INCL

NOTICE OF TIME AND PLACE OF VIEW AND OF FINAL HEARING
VACATING A PART OF A PUBLIC ROAD
(By Publication)

Notice is hereby given that there is before the Board of County Commissioners of Mahoning County, the matter of vacating a part of a Public Road on the line hereinafter described, known as the Dover Road, the general route and termini of which Road are as follows:

Beginning at the southerly margin of Moyer Avenue, thence southerly to end of plat in Boardman Township, as recorded in Surburban Homesite Plat Vol. 29, Page 94.

Said Board of County Commissioners has fixed the 21st day of September, 1955, 10:45 o'clock A.M., as the date when and Dover Road as the place where said Board will view the proposed improvement, and has also fixed the 28th day of September, 1955, at 11:00 o'clock A.M., at their office in the Court House of Said County, in Youngstown, Ohio as the time and place for the final hearing on said proposed improvement.

By Order of the Board of County Commissioners
Mahoning County, Ohio
John C. Cox. Clerk.

THE STATE OF OHIO)
Mahoning County)

PROOF OF PUBLICATION

Personally appeared before the undersigned authority, Roseann Eddy, of the Vindicator Printing Company, publishers of the Youngstown Vindicator and Telegram, a newspaper printed and of general circulation in said County, and State, and being duly sworn, on her oath deposes and says that the notice hereto attached was published for 2 consecutive weeks, and that insertions were as follows:

Sept. 1, 1955 Sept. 8, 1955

TOTAL: $17.64

Roseann Eddy

Sworn to and subscribed before me this 12th day of October, A.D., 1955

Norman P. Wagner
My Commission expires October 23, 1957

RESOLUTION-UPON VIEW OF PROPOSED IMPROVEMENT
Order To County Engineer

IN THE MATTER OF THE
VACATING PART OF
DOVER ROAD
Public Road.
BOARDMAN TOWNSHIP

Office of County Commissioners
Mahoning County, Ohio

The Board of County Commissioners of Mahoning County, Ohio, met in special session on the 21st day of September, 1955, at the office of County Commissioners with the following members present:

Edw. Gilronan
Thomas Carney
Fred Wagner

Mr. Wagner moved the adoption of the following Resolution:

WHEREAS, On the 21st day of September, 1955, the time heretofore fixed for view of the proposed improvement, we, the Board of County Commissioners having jurisdiction in said matter, went upon the line of said proposed improvement and made personal view of the proposed route and termini thereof, and after full investigation and due consideration of all the facts and conditions pertaining thereto; therefore, be it

RESOLVED, That we do find and consider said improvement of sufficient public importance to instruct the County Engineer to make an accurate survey and plat of the same, and furnish an accurate and detailed description of the proposed improvement describing the center line and right of way lines thereof.

Said County Engineer shall also furnish an accurate and detailed description of each tract of land which he believes will be necessary to be taken in the event the proposed improvement be made, together with the name of each owner.

Said County Engineer shall also, at the time of making such survey, set stakes at the termini of each right of way line and at all angles between such termini, and at sufficient other points on the right of way lines so that the bounds of the proposed improvement may be discernible to property owners and other interested persons; and be it further

RESOLVED, That the said County Engineer be and he is hereby directed to make a report in writing to this Board, on or before the 28th day of September, 1955, the date fixed for the final hearing, setting forth his opinion either for or against said proposed improvement, said report shall be accompanied by said plat and detailed and accurate descriptions, and filed with the County Commissioners, and this cause is continued until said date.

Mr. Gilronan seconded the Resolution and the roll being called upon its adoption, the vote resulted as follows:

Mr. Carney aye
Mr. Gilronan aye
Mr. Wagner aye

John C. Cox
Clerk, Board of County Commissioners,
Mahoning County, Ohio

Adopted the 21st day of September, 1955

REPORT OF COUNTY ENGINEER

IN THE MATTER OF THE
VACATING PART OF
DOVER AVENUE
Public Road.
BOARDMAN TOWNSHIP

County Engineer's Office,
Mahoning County, Ohio
September 22, 1955

To the Board of County Commissioners of Mahoning County, Ohio:

The undersigned in obedience to your order dated September 21, 1955, proceeded on the 22nd day of September, 1955, to make an accurate survey and plat of the Public Road proposed to be improved, and respectfully submits the following report:

In the opinion of the undersigned the proposed improvement should be granted.

The width to which said improvement should be opened is.....feet.

An accurate survey and plat, and an accurate and detailed description of each tract of land which the undersigned County Engineer believes will be necessary to be taken in the event the proposed improvement be made, together with the name of each owner, accompany this report and are made a part hereof.

An accurate and detailed description of the proposed improvement describing therein the center line and right of way lines follows:

Beginning at the south-east corner of Lot 113 in the Suburban Homesite Plat as recorded in Volume 20, page 94, said point being on the north boundry of land now or formerly owned by J. A. and K. Borcik; thence N. 1° 58' E. a distance of appriximately 110.70 feet; thence by the arc of a circle deflecting westerly 7.85 feet; thence S 86° 55' E. along the south margin of Moyer Avenue a distance of 64.85 feet; thence by the arc of a circle deflecting southerly 7.85 feet; thence S. 1° 58' W. a distance of 110.67 feet to the south-west corner of Lot 114 in said plat; thence N. 86° 57' W. a distance of 50 feet to the place of beginning.

Thomas Romanick
Deputy County Engineer of Mahoning County, Ohio

RESOLUTION-GRANTING PROPOSED IMPROVEMENT
ORDERING RECORD, ETC.

IN THE MATTER OF THE
VACATING A PART OF
DOVER ROAD
Public Road
BOARDMAN TOWNSHIP

Office of County Commissioners,
Mahoning County, Ohio.

The Board of County Commissioners of Mahoning County, Ohio, met in regular session on the 24th day of October, 1955, at the office of County Commissioners with the following members present:

Fred Wagner
Thomas Carney

Mr. Wagner moved the adoption of the following Resolution:

WHEREAS, This day this matter came on to be heard on the report, survey, plat and detailed and accurate descriptions as filed by the County Engineer, and said report having been read in open session, the Board proceeded with the hearing of testimony bearing upon the necessity of the said improvement for the public convenience or welfare and offered either for or against going forward with the proposed improvement by interested persons; and

WHEREAS, Said Board has considered said report and all the testimony offered and all the facts and conditions pertaining to said matter; therefore, be it

RESOLVED, That said Board of County Commissioners do find said improvement will serve the public convenience and welfare; and be it further

RESOLVED, That said improvement as set forth and defined in said report, survey, plat and detailed and accurate descriptions as filed by the County Engineer be and the same is hereby granted and said road is hereby ordered vacated 50 feet in width; and be it further

RESOLVED, That the County Engineer be and he is hereby directed to cause a record of the proceedings, including the survey and plat and accurate and detailed description of said proposed improvement, to be forthwith entered in the proper road records of said County, and be it further

RESOLVED, That this cause be and the same is hereby continued to said date above fixed.

Mr. Carney seconded the Resolution and the roll being called upon its adoption the vote resulted as follows:

Mr. Carney	aye
Mr. Gilronan	absent
Mr. Wagner	aye

Adopted the 24th day of October, 1955
Jr. Vol. 43, Pages 593 to 596 INCL

John C. Cox
Clerk, Board of County Commissioners,
Mahoning County, Ohio

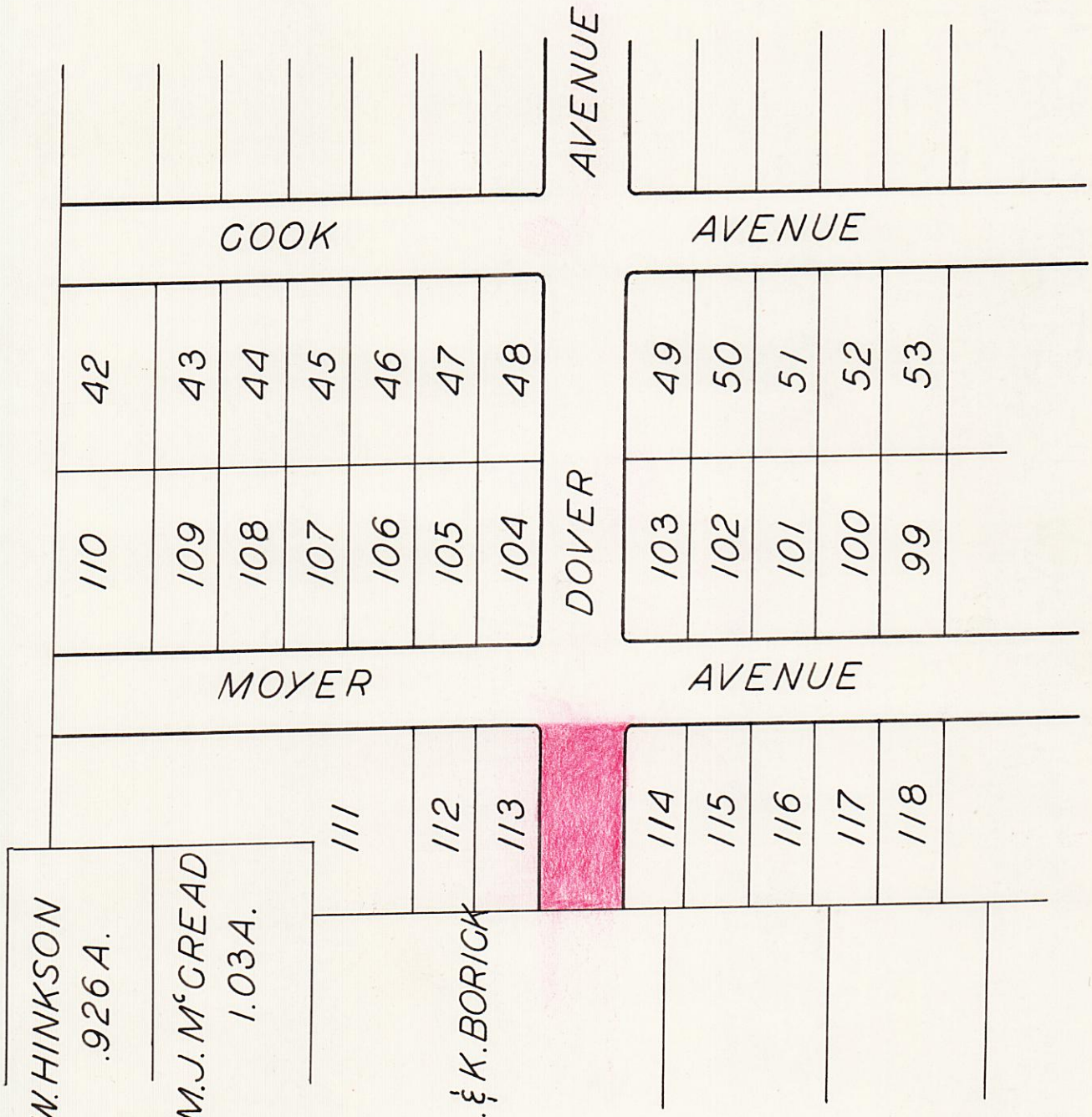

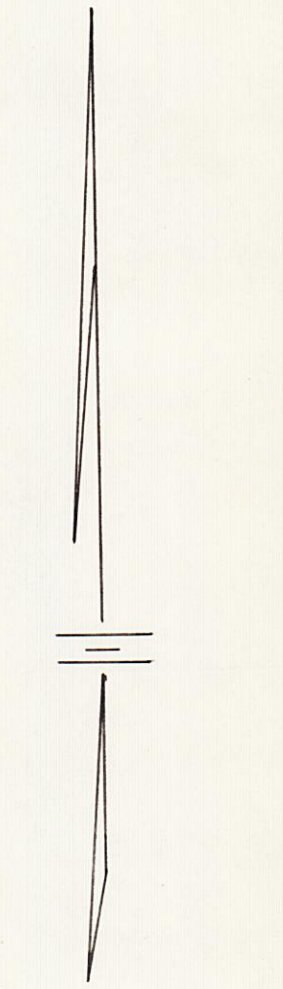

SCALE: 1" = 100'

VACATING: A PART OF DOVER ROAD

BOARDMAN-TOWNSHIP

APPROVED: OCTOBER 24, 1955

DEDICATION

GREEN VALLEY DRIVE 50'

SECTION 23

GREEN TWP. MAHONING COUNTY, OHIO.

I hereby certify that the above map has been prepared from a survey made by the County Engineering Department of Mahoning County, Ohio, and that said map shows the area to be known as Green Valley Drive, a public road 50 feet in width situated in Section No.23 of Green Township, Mahoning County, Ohio.

Nick S. DePrim
Deputy County Engineer.

We, F. G. and J. L. Less, A. and V. Dustman, and A. W. and J. Russell, owners of the land contained in the above shown 50 foot strip, do hereby dedicate to the use of the public for street purposes forever, all of the land within the lines of said 50 foot strip shown on the above map and designated as Green Valley Drive.

WITNESSES:

Opal Taylor
Chas. W. Kniseley

OWNERS:

Francis G. Less
Jane L. Less
Allen W. Russell
Joan Eliz.Russell
Arlo I. Dustman
Viola M. Dustman

AREAS DEDICATED

F. G. and J. L. Less	0.759 acres
A. W. and J. Russell	0.399 acres
A. and V. Dustman	1.159 acres

STATE OF OHIO:)SS
MAHONING COUNTY:)

Before me, a Notary Public, in and for said County, personally appeared F. G. and J. L. Less, A. and V. Dustman, and A. W. and J. Russell who acknowledged the signing of the above certificate to be their free act and deed.

As witness my hand and official seal this 18th day of August, 1955.

Eleanor H. Kniseley
Notary Public

APPROVED SEPTEMBER 23, 1955
MAHONING COUNTY PLANNING COMMISSION

Franklin B. Powers
Chairman

David B. Rhodes
Secretary

We, the Commissioners of Mahoning County, Ohio, hereby manifest our approval of the dedication of GREEN VALLEY DRIVE as indicated on the accompanying map.

As witness our signature this 26th day of September, 1955.

Thomas J. Carney
Fred A. Wagner
Edw. J. Gilronan
County Commissioners

Transferred this 19th day of October, 1955

C. B. Rayburn L-E.J. Dep.
County Auditor

Received for Record Oct. 1955 at 11:25 A. M. o'clock
Recorded Vol. 40, Page 12

William D. Holt
County Recorder

2017-8/26/55

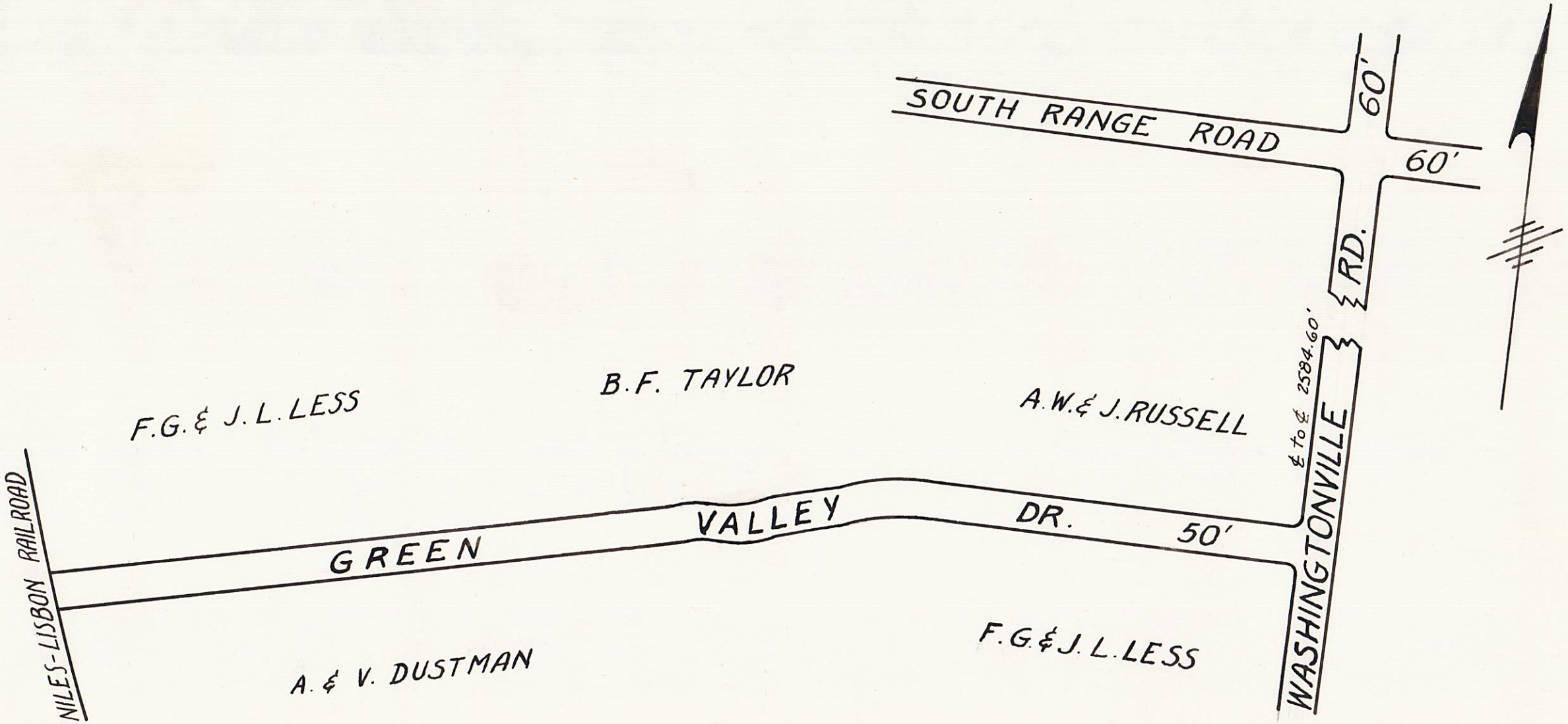

NOTE: SEE PAGE 595 FOR DETAILS

PUBLIC ROAD PETITION

Youngstown, Ohio, October 24th, 1955

To the Honorable Board of County Commissioners of Mahoning County, Ohio:

The undersigned petitioners, freeholders of said County residing in the vicinity of the proposed improvement hereinafter described, respectfully represent that the public convenience and welfare require the Vacating A Part of Renee Drive, a Public Road on the line hereinafter described, and make application to you to institute and order proper proceedings in the premises for vacating such road, the same not being a road on the State Highway System.

The following is the general route and termini of said road:

Beginning at a point on the Southeast corner of Lot #38; thence northerly along the west right of way line of Renee Drive to the South right of way line of Ward Avenue, and appriximate distance of 380 feet; thence easterly to a point on the east right of way line of said street a distance of 50 feet; thence southerly along the east right of way line of Renee Drive to a point located on the north right of way line of Foster Avenue and Renee Drive; thence easterly across Renee a distance of 50 feet to the place of beginning; said vacation including all radii of 25 feet; Total width of vacation 50 feet. Recorded in the Mahoning County Record of Plats; Vol 36 Page 113.

PETITIONERS' NAMES	TAXING DISTRICT OF COUNTY IN WHICH PETITIONEER OWNS REAL ESTATE	
MARY ANN BRENTIN	LOT #7&8	CALLA RD.
JOHN W. BRENTIN	LOT #20	FOSTER AVE.
JOYCE OHLIN	LOT #24	FOSTER AVE.
RUDY OHLIN	LOT #12,45,47,48,49,51,) 53,54,55,56,11,&13)	WARD AVE.
(CHESTER A. FLECKINGER)	LOT #38) ")	
DORTHY B. FLICKINGER)	LOT #5	Calla Rd.
ROBERT O. BRADY(TWP TRUSTEE)	LOT #52	WARD AVE.
JANNICE H. BRADY	LOT #40&41	FOSTER AVE.
GEORGE OHLIN	LOT #39	FOSTER AVE.
WILLIAM OHLIN	LOT #42	FOSTER AVE.
LOUIS PHERICK	LOT #46)	WARD AVE.
PAUL STEBELTON)	LOT #18)	FOSTER AVE.
W. C. HILL	LOT #34	FOSTER AVE.
J. R. FEYE	LOT #33	FOSTER AVE.
OHLIN BROS LBR CO(R.OHLIN PARTNER)	LOT #26	FOSTER AVE.
L. H. OHLIN	LOT #50-	WARD AVENUE
GEORGE TALAGO	LOT #25	FOSTER AVE.
WILLARD G. KEAST	RD #1, N.LIMA,OHIO (TOWNSHIP TRUSTEE	

Jr. Vol. 43, Page #782

RESOLUTION-FIXING TIME AND PLACE OF VIEW AND OF FINAL HEARING AND NOTICE THEREOF ON PUBLIC ROAD PETITION

IN THE MATTER OF THE
VACATING A PART OF
RENEE DRIVE-SPRINGFIELD TWP.

Office of County Commissioners,
Mahoning County, Ohio.

The Board of County Commissioners of Mahoning County, Ohio, met in regular session on the 31st day of October, 1955, at the office of County Commissioners with the following members present;

Fred Wagner
Edw Gilronan
Thomas Carney

Mr. Wagner moved the adoption of the following Resolution:

WHEREAS, A Petition signed by at least twelve freeholders of the County residing in the vicinity of the proposed improvement has been presented to this Board of County Commissioners requesting said Board to vacate a part of a Public Road as described therein; therefore, be it

RESOLVED, That the 30th day of November, 1955, at 10:30 o'clock A.M., be fixed as the date when we will view the proposed improvement, on which date we will meet at Renee Drive and go over the line of said proposed improvement; and be it further

RESOLVED, That the 6th day of December, 1955, at 10:30 o'clock, A.M., be fixed as the date for a final hearing thereof, which hearing will be at the office of the Board; and be it further

RESOLVED, That the Clerk of this Board be and...he is hereby directed to give notice of the time and place for both such view and hearing by publication once a week for two consecutive weeks in the Youngstown Vindicator a newspaper published and having general circulation in the County, which said notice shall also state briefly the character of said proposed improvement.

Mr. Gilronan seconded the Resolution and the roll being called upon its adoption, the vote resulted as follows:

Mr. Gilronan	aye
Mr. Carney	aye
Mr. Wagner	aye

Adopted the 31st day of October, 1955

Jr. Vol. 43, Pages 682 to 685 INCL.

John C. Cox
Clerk, Board of County Commissioners,
Mahoning County, Ohio

NOTICE OF TIME AND PLACE OF VIEW AND OF FINAL HEARING
VACATING A PART OF A PUBLIC ROAD
(By Publication)

Notice is hereby given that there is before the Board of County Commissioners of Mahoning County, Ohio, the matter of vacating a part of a Public Road on the line hereinafter described, known as Renee Drive, the general route and termini of which Road are as follows:

Beginning at a point on the Southeast corner of Lot #38; thence northerly along the west right of way line of Renee Drive to the South right of way line of Ward Avenue, an approximate distance of 380 feet; thence easterly to a point on the east right of way line of said street a distance of 5o feet; thence southerly along the east right of way line of Renee Drive to a point located on the north right of way line of Foster Avenue and Renee Drive; thence easterly across Renee a distance of 50 feet to the place of beginning; said vacation including all radii of 25 feet; Total width of vacation to be 50 feet, as recorded in Mahoning County Record of Plats; Vol. 36 Page 113.

Said Board of County Commissioners has fixed the 30th day of November, 1955, at 10:30 o'clock A.M., as the date when and Renee Drive as the place where said Board will view the proposed improvement, and has also fixed the 7th day of December, 1955, at 10:30 o'clock A.M., at their office in the Court House of said County, in Youngstown, Ohio, as the time and place for the final hearing on said proposed improvement.

By Order of the Board of County Commissioners,
Mahoning County, Ohio.

Published in Vindicator November 10th and 17th, 1955

John C. Cox Clerk

THE STATE OF OHIO)
Mahoning County)

PROOF OF PUBLICATION

Personally appeared before the undersigned authority, Roseann Eddy, of The Vindicator Printing Company, publishers of the Youngstown Vindicator and Telegram, a newspaper printed and of general circulation in said County, and State, and being duly sworn, on her oath deposes and says that the notice hereto attached was published for 2 consecutive weeks and that the insertions were as follows:

Nov. 10, 1955; Nov. 17, 1955.

TOTAL: $24.50

Roseann Eddy

Sworn to and subscribed before me this 1st day of Dec. A.D. 1955

Norman P. Wagner
My Commission expires October 23, 1957

RESOLUTION-UPON VIEW OF PROPOSED IMPROVEMENT
Order to County Engineer

IN THE MATTER OF THE
VACATING A PART OF
RENEE DRIVE
Public Road.
SPRINGFIELD TOWNSHIP

Office of County Commissioners
Mahoning County, Ohio

The Board of County Commissioners of Mahoning County, Ohio, met in special session on the 30th day of November, 1955 at the office of County Commissioners with the following members present:

Fred Wagner
Edw. J. Gilronan
Thomas Carney

Mr. Wagner moved the adoption of the following Resolution:

WHEREAS, On the 30th day of November, 1955, the time heretofore fixed for view of the proposed improvement, we, the Board of County Commissioners having jurisdiction in said matter, went upon the line of said proposed improvement and made personal view of the proposed route and termini thereof, and after full investigation and due consideration of all the facts and conditions pertaining thereto; therefore, be it

RESOLVED, That we do find and consider said improvement of sufficient public importance to instruct the County Engineer to make an accurate survey and plat of the same, and furnish an accurate and detailed description of the proposed improvement describing the center line and right of way lines thereof.

Said County Engineer shall also furnish an accurate and detailed description of each tract of land which he believes will be necessary to be taken in the event the proposed improvement be made, together with the name of each owner.

Said County Engineer shall also, at the time of making such survey, set stakes at the termini of each right of way line and at all angles between such termini, and at sufficient other points on the right of way lines so that the bounds of the proposed improvement may be discernible to property owners and other interested persons; and be it further

RESOLVED, That the said County Engineer be and he is hereby directed to make a report in writing to this Board, on or before the 6th day of December, 1955, the date fixed for the final hearing, setting forth his opinion either for or against said proposed improvement, said report shall be accompanied by said plat and detailed and accurate descriptions, and filed with the County Commissioners, and this cause is continued until said date.

Mr. Wagner seconded the Resolution and the foll being called upon its adoption, the vote resulted as follows:

Mr. Carney	aye
Mr. Gilronan	aye
Mr. Wagner	aye

Adopted the 30th day of Novembdr, 1955.

John C. Cox
Clerk, Board of County Commissioners,
Mahoning County, Ohio

REPORT OF COUNTY ENGINEER

IN THE MATTER OF THE
VACATING A PART OF
RENEE DRIVE - SPRINGFIELD TWP.

County Engineer's Office,
Mahoning County, Ohio
December 2, 1955

To the Board of County Commissioners of Mahoning County, Ohio:

The undersigned in obedience to your order dated November 30, 1955, proceeded on the 2nd day of December, 1955, to make an accurate survey and plat of the Public Road proposed to be improved, and respectfully submits the following report:

In the opinion of the undersigned the proposed improvement should be granted.

The width to which said improvement should be vacated is 50 feet.

An accurate survey and plat, and an accurate and detailed description of each tract of land which the undersigned County Engineer believes will be necessary to be taken in the event the proposed improvement be made, together with the name of each owner, accompany this report and are made a part hereof.

An accurate and detailed description of the proposed improvement describing therein the center line and right of way lines follows:

Situated in the northeast quarter of Section 10, Springfield Township, Mahoning County, Ohio, and recorded in Mahoning County Record of Plats Vol. 36, Page 113, and further described as follows:

Beginning at a point on the intersection of the northerly margin of Foster Ave. with the westerly margin of Renee Drive; thence northerly along the westerly margin of Renee drive, a distance of 380 feet to the south margin of Ward Avenue; thence easterly a distance of 50 feet to a point on the east margin of Renee Drive; thence southerly along the east margin of Renee Drive a distance of 380 feet to a point on the intersection of the east margin of Renee Drive with the north margin of Foster Avenue; thence westerly a distance of 50 feet to the place of beginning; said vacation to include all radii of 25 feet, and to be 50 feet in width.

Thomas Romanick
Deputy County Engineer of Mahoning County, Ohio

RESOLUTION-GRANTING PROPOSED IMPROVEMENT
ORDERING RECORD, ETC.

IN THE MATTER OF THE
VACATING A PART OF
RENEE DRIVE
Public Road
SPRINGFIELD TWP.

Office of County Commissioners
Mahoning County, Ohio.

The Board of County Commissioners of Mahoning County, Ohio, met in special session on the 20th day of December, 1955, at the office of County Commissioners with the following members present:

Fred A. Wagner
Edw. J. Gilronan
Thomas J. Carney

Mr. Wagner moved the adoption of the following Resolution:

WHEREAS, This day this matter came on to be heard on the report, survey, plat and detailed and accurate descriptions as filed by the County Engineer, and said report having been read in open session, the Board proceeded with the hearing of testimony bearing upon the necessity of the said improvement for the public convenience or welfare and offered either for or against going forward with the proposed improvement by interested persons; and

WHEREAS, Said Board has considered said report and all the testimony offered, and all the facts and conditions pertaining to said matter; therefore, be it

RESOLVED, That said Board of County Commissioners do find said improvement will serve the public confenience and welfare; and be it further

RESOLVED, That said improvement as set forth and defined in said report, survey, plat and detailed and accurate descriptions as filed by the County Engineer be and the same is hereby granted and said road is hereby ordered vacated fifty feet in width; and be it further

RESOLVED, That the County Engineer be and he is hereby directed to cause a record of the proceedings, including the survey and plat and accurate and detailed description of said proposed improvement, to be forthwith entered in the proper road records of said County; and be it further

RESOLVED, That this cause be and the same is hereby continued to said date above fixed.

Mr. Gilronan seconded the Resolution and the roll being called upon its adoption the vote resulted as follows:

Mr. Carney
Mr. Gilronan
Mr. Wagner

Adopted the 20th day of December, 1955

John C. Cox
Clerk, Board of County Commissioners,
Mahoning County, Ohio

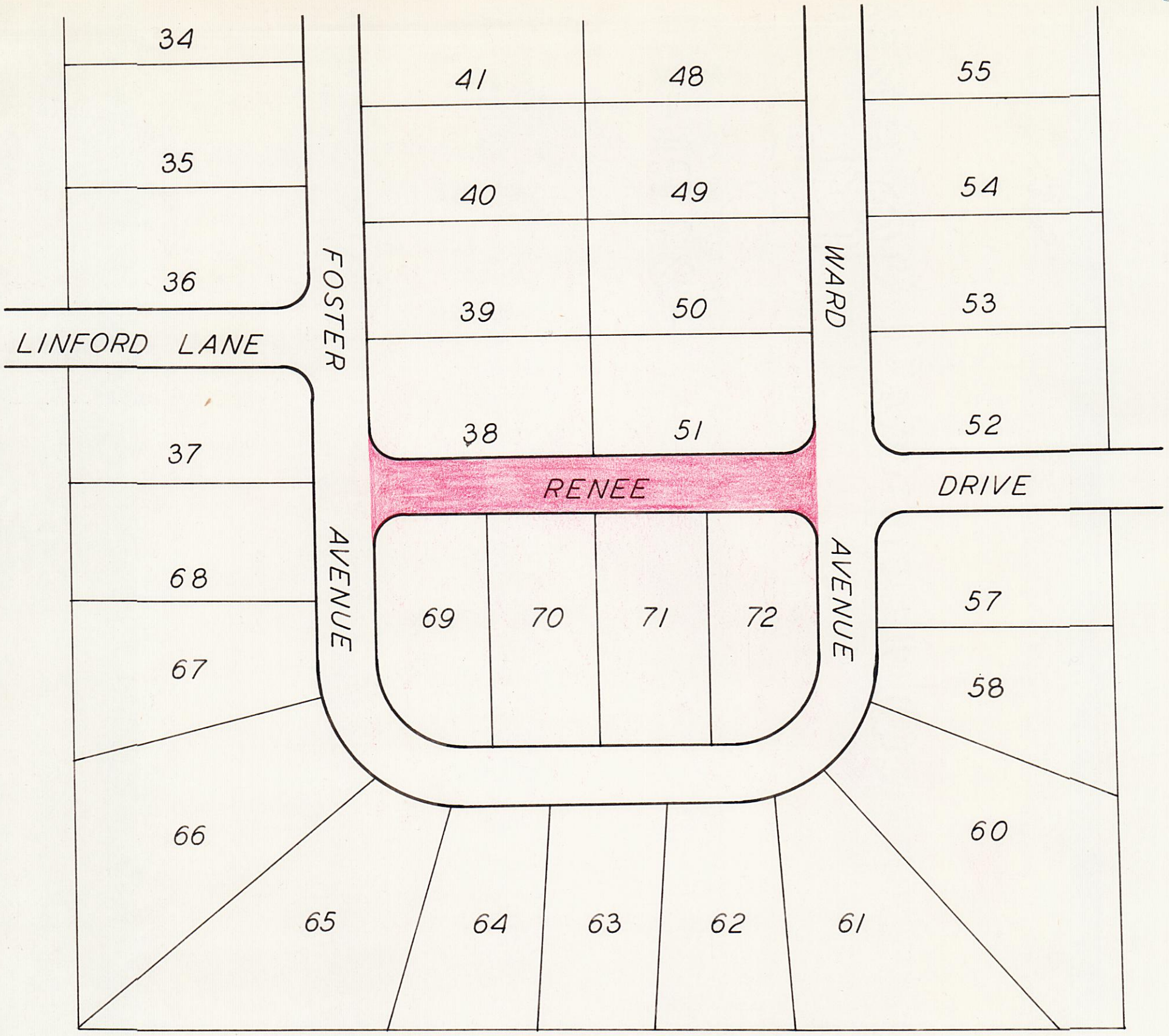

VACATING: A PART OF RENEE DRIVE
SPRINGFIELD-TOWNSHIP
APPROVED: DECEMBER 20, 1955

PUBLIC ROAD PETITION

Youngstown, Ohio, September 8, 1955

To the Honorable Board of County Commissioners of Mahoning County, Ohio:

The undersigned petitioners, freeholders of said County residing in the vicinity of the proposed improvement hereinafter described, respectfully represent that the public convenience and welfare require the vacating of a part of Lake View Drive, a Public Road on the line hereinafter described, and make application to you to institute and order proper proceedings in the premises, for Vacating such road, the same not being a road on the State Highway System.

The following is the general route and termini of said road:

Beginning at a point on the southeast corner of lot numberl; thence north an approximate distance of 300.84' to a point located on the northeast corner of lot number 6; thence easterly a distance of 30 feet to a point; thence southerly from said point an approximate distance of 300.84' to a point on the east right of way line of Lake View Drive; thence westerly 30' to the place of beginning. 30 ft. right of way. Roselawn Plat 4, recorded in the Mahoning County Record of plats., Vo. 17 Page 60.

PETITIONERS' NAMES

TAXING DISTRICT OF COUNTY IN WHICH PETITIONEER OWNS REAL ESTATE

WILLIAM KREPS
GEORGE F O'KEEFE
SHIRLEY D. WRIGHT
JOHN A. GEORGE
HELEN JEAN GEORGE
MARY K WEIBLINGER
H. V. WEIBLINGER
CLARENCE E. SEFTORE
MARY H. SEFTORE
ANNA M BELL
J F HENRY
ADA J. HUGHES
DAVID H. HUGHES
ANN WALSCH RUBY

RESOLUTION-FIXING TIME AND PLACE OF VIEW AND OF FINAL HEARING AND NOTICE THEREOF ON PUBLIC ROAD PETITION

IN THE MATTER OF THE
VACATING A PART OF
LAKE VIEW DRIVE
Public Road.
PETITIONED FOR BY WILLIAM KREPS

Office of County Commissioners,
Mahoning County, Ohio

The Board of County Commissioners of Mahoning County, Ohio, met in regular session on the 31st day of October, 1955, at the office of County Commissioners with the following members present:

Fred Wagner
Edw. Gilronan
Thomas J. Carney

Mr. Wagner moved the adoption of the following Resolution:

WHEREAS, A Petition signed by at least twelve freeholders of the County residing in the vicinity of the proposed improvement has been presented to this Board of County Commissioners requesting said Board to vacate a part of a Public Road as described therein; therefore, be it

RESOLVED, That the 1st day of December, 1955, at 10:30 o'clock A.M., be fixed as the date when we will view the proposed improvement, on which date we will meet at Lake View Drive and go over the line of said proposed improvement; and be it further

RESOLVED, That the 7th day of December, 1955, at 11:00 o'clock, A.M., be fixed as the date for a final hearing thereof, which hearing will be at the office of the Board; and be it further

RESOLVED, That the Clerk of this Board be and...he is hereby directed to give notice of the time and place for both such view and hearing by publication once a week for two consecutive weeks in the Youngstown Vindicator a newspaper published and having general circulation in the County, which said notice shall also state briefly the character of said proposed improvement.

Mr. Gilronan seconded the Resolution and the roll being called upon its adoption, the vote resulted as follows:

Mr. Carney aye
Mr. Gilronan aye
Mr. Wagner aye

Adopted the 31st day of October, 1955

John C. Cox
Clerk, Board of County Commissioners,
Mahoning County, Ohio

Jr. Vol. 43, Pages 696 to 699 INCL.

NOTICE OF TIME AND PLACE OF VIEW AND OF FINAL HEARING
VACATING A PART OF A PUBLIC ROAD

Notice is hereby given that there is before the Board of County Commissioners of Mahoning County, Ohio, the matter of vacating a part of a Public Road on the line hereinafter described, known as Lake View Drive, the general route and termini of which Road are as follows:

Beginning at a point on the southeast corner of lot number 1; thence north an approximate distance of 300.84' to a point located on the northeast corner of lot number 6; thence easterly a distance of 30 feet to a point; thence southerly from said point an approximate distance of 300.84' to a point on the East right of way line of Lake View Drive; thence westerly 30' to the place of beginning. Roselawn Plat 4 recorded in the Mahoning County record of Plats, Vol. 17, Page 60.

Said Board of County Commissioners has fixed the 1st day of December, 1955, at 10:30 o'clock A.M., as the date when and Lake View Drive as the place where said Board will view the proposed improvement, and has also fixed the 7th day of December, 1955, at 11:00 o'clock A.M., at their office in the Court House of said County, in Youngstown, Ohio, as the time and place for the final hearing on said proposed improvement.

By Order of the Board of County Commissioners,
Mahoning County, Ohio
John C. Cox. Clerk.

THE STATE OF OHIO)
Mahoning County)

PROOF OF PUBLICATION

Personally appeared before the undersigned authority, Roseann Eddy, of The Vindicator Printing Company, publishers of the Youngstown Vindicator and Telegram, a newspaper printed and of general circulation in said County, and State, and being duly sworn, on her oath deposes and says that the notice hereto attached was published for 2 consecutive weeks, and that insertions were as follows:

Nov. 10, 1955; Nov. 17, 1955.
TOTAL: $21.56

Roseann Eddy

Sworn to and subscribed before me this 1st day of Dec. A.D. 1955.

Norman P. Wagner
My Commission expires October 23, 1957

RESOLUTION-UPON VIEW OF PROPOSED IMPROVEMENT
Order To County Engineer

IN THE MATTER OF THE
VACATING A PART OF
LAKE VIEW DRIVE
Public Road.
MILTON TOWNSHIP

Office of County Commissioners
Mahoning County, Ohio

The Board of County Commissioners of Mahoning County, Ohio, met in special session on the 1st day of December, 1955, at the office of County Commissioners, with the following members present:

Thomas J. Carney
Edw. Gilronan
Fred Wagner

Mr. Gilronan moved the adoption of the following Resolution:

WHEREAS, On the 1st day of December, 1955, the time heretofore fixed for view of the proposed improvement, we, the Board of County Commissioners having jurisdiction in said matter, went upon the line of said proposed improvement and made personal view of the proposed route and termini thereof, and after full investigation and due consideration of all the facts and conditions pertaining thereto; therefore, be it

RESOLVED, That we do find and consider said improvement of sufficient public importance to instruct the County Engineer to make an accurate survey and plat of the same, and furnish an accurate and detailed description of the proposed improvement describing the center line and right of way lines thereof.

Said County Engineer shall also furnish an accurate and detailed description of each tract of land which he believes will be necessary to be taken in the event the proposed improvement be made together with the name of each owner.

Said County Engineer shall also, at the time of making such survey, set stakes at the termini of each right of way line and at all angles between such termini, and at sufficient other points on the right of way lines so that the bounds of the proposed improvement may be discernible to property owners and other interested persons; and be it further

RESOLVED, That the said County Engineer be and he is hereby directed to make a report in writing to this Board, on or before the 7th day of December, 1955, the date fixed for the final hearing, setting forth his opinion either for or against said proposed improvement, said report shall be accompanied by said plat and detailed and accurate descriptions, and filed with the County Commissioners, and this cause is continued until said date.

Mr. Wagner seconded the Resolution and the roll being called upon its adoption, the vote resulted as follows:

Mr. Carney aye
Mr. Gilronan aye
Mr. Wagner aye

Adopted the 1st day of December, 1955

John C. Cox
Clerk, Board of County Commissioners,
Mahoning County, Ohio

REPORT OF COUNTY ENGINEER

IN THE MATTER OF THE
VACATING A PART OF
LAKEVIEW DRIVE
Public Road.
MILTON TOWNSHIP

County Engineer's Office,
Mahoning County, Ohio
December 9, 1955

To the Board of County Commissioners of Mahoning County, Ohio:

The Undersigned in obedience to your order dated December 1, 1955, proceeded on the 9th day of Decmeber, 1955, to make an accurate survey and plat of the Public Road proposed to be improved, and respectfully submits the following report:

In the opinion of the undersigned the proposed improvement should be granted.

An accurate survey and plat, and an accurate and detailed description of each tract of land which the undersigned County Engineer believes will be necessary to be taken in the event the proposed improvement be made, together with the name of each owner, accompany this report and are made a part hereof.

An accurate and detailed description of the proposed improvement describing therein the center line and right of way lines follows:

Beginning at a point on the west margin of Lakeview Drive, said point being the southeast corner of Lot No. 1 of the Roselawn Plat as recorded in Vol. 17, page 60 of the Mahoning County of Plats; thence north along the west line of said Lakeview Drive a distance of 300.84 feet to the northeast corner of Lot No. 6 of said Roselawn Plat as recorded in Vol. 17, page 60 of the Mahoning County Record of Plats; thence ea terly at 90 degrees a distance of 30 feet to a point; thence southerly and parallel to the west line of said Lakeview Drive a distance of 300.84 feet to a point; thence westerly at 90 degrees a distance of 30 feet to the place of beginning and known as a part of Lakeview Drive in the Township of Milton, County of Mahoning and State of Ohio and being 30 feet in width.

Thomas Romanick
Deputy County Engineer of Mahoning County, Ohio

RESOLUTION-GRANTING PROPOSED IMPROVEMENT
ORDERING RECORD, ETC.

IN THE MATTER OF THE
VACATING A PART OF
LAKEVIEW DRIVE
Public Road.
MILTON TOWNSHIP

Office of County Commissioners,
Mahoning County, Ohio

The Board of County Commissioners of Mahoning County, Ohio, met in special session on the 28th day of December, 1955, at the office of County Commissioners with the following members present:

Thomas J. Carney
Edw. J. Gilronan
Fred A. Wagner

Mr. Wagner moved the adoption of the following Resolution:

WHEREAS, This day this matter came on to be heard on the report, survey, plat and detailed and accurate descriptions as filed by the County Engineer, and said report having been read in open session, the Board proceeded with the hearing of testimony bearing upon the necessity of the said improvement for the public convenience or welfare and offered either for or against going forward with the proposed improvement by interested persons; and

WHEREAS, Said Board has considered said report and all the testimony offered, and all the facts and conditions pertaining to said matter; therefore, be it

RESOLVED, That said Board of County Commissioners do find said improvement will serve the public convenience and welfare, and be it further

RESOLVED, That said improvement as set forth and defined in said repport, survey, plat and detailed and accurate descriptions as filed by the County Engineer be and the same is hereby granted and said road is hereby ordered vacated 30 feet in width; and be it further

RESOLVED, That the County Engineer be and he is hereby directed to cause a record of the proceedings, including the survey and plat and accurate and detailed description of said proposed improvement, to be forthwith entered in the proper road records of said County.

Mr. Gilronan seconded the Resolution and the roll being called upon its adoption the vote resulted as follows:

Mr. Carney aye
Mr. Gilronan aye
Mr. Wagner aye

Adopted the 28th day of December, 1955

John C. Cox
Clerk, Board of County Commissioners,
Mahoning County, Ohio

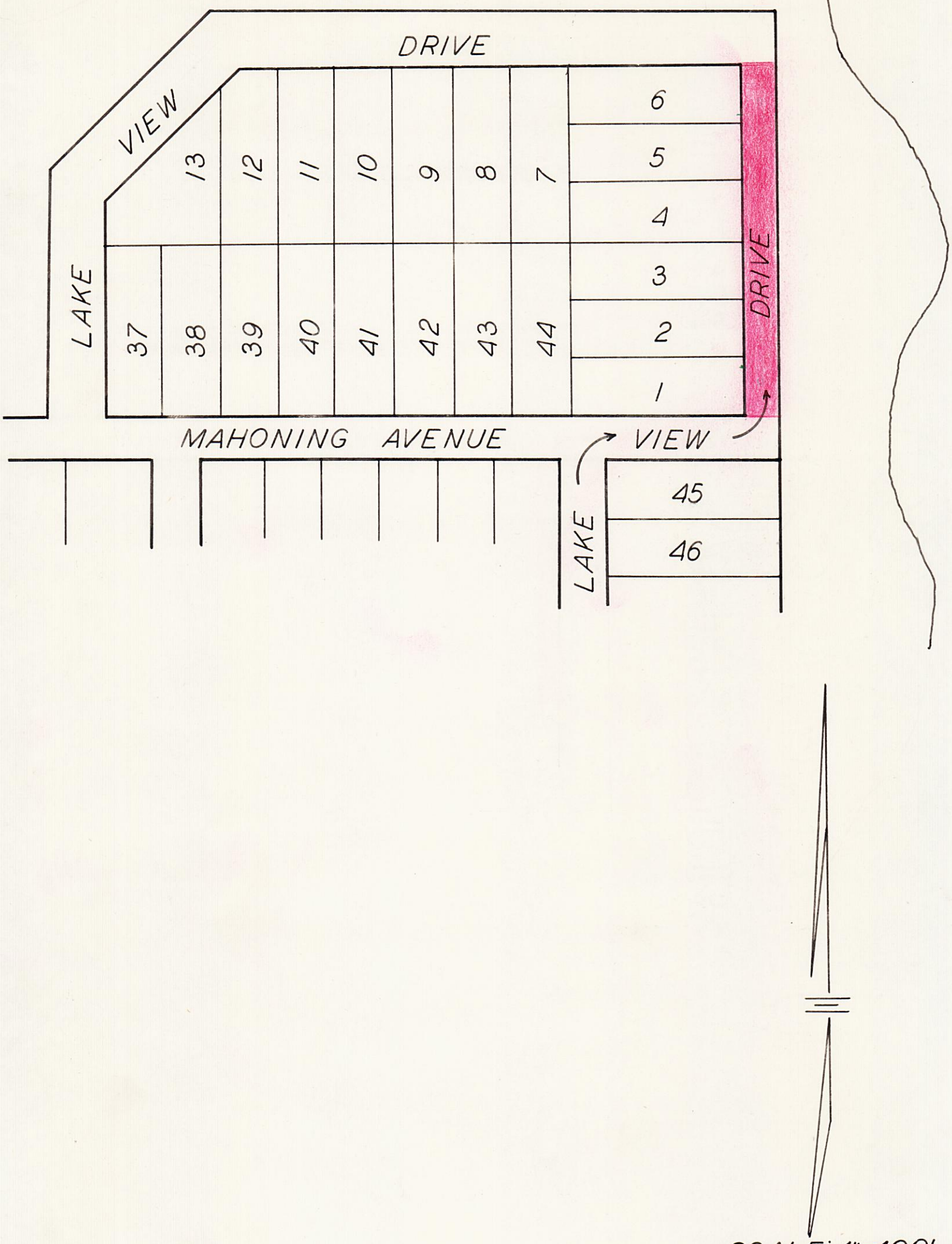

SCALE: 1" =100'

VACATING: A PART OF LAKE VIEW DRIVE

MILTON-TOWNSHIP

APPROVED: DECEMBER 28, 1955

RESOLUTION
ESTABLISH WIDTH OF PUBLIC ROAD WITHOUT PETITION.
AND FIXING TIME OF VIEW AND FINAL HEARING.

Office of the Board of County Commissioners
Mahoning County, Ohio

The Board of County Commissioners of Mahoning County, Ohio, met in regular session on the 30th day of April, 1956, at the office of County Commissioners with the following members present:

Fred A. Wagner
Edw. J. Gilronan
Thomas J. Carney

Mr. Carney moved the adoption of the following Resolution:

WHEREAS, This Board of County Commissioners is of the opinion that it will be for the public convenience or welfare to establish width of a Public Road on the line hereinafter described, known as the Pine Lake Road (C.H. 20) Road; the same not being a road on the State Highway System,

The following is the general route and termini of said Road:

Beginning at a point on the center line of Pine Lake Road and the state Road (S.R. 165) known as Beloit-Snodes Road, thence westerly along the center line of the Pine Lake Road between Sections 26 and 23, to a point on the center line of 12th street, the right-of-way of said Pine Lake Road to be established at 60 feet; therefore be it

RESOLVED, That the 29th day of May, 1956, at 10:30 o'clock A.M., be fixed as the date when said Board will view the proposed improvement, on which date we will meet at Pine Lake Road and go over the line of said proposed improvement; and be it further

RESOLVED, That the 5th day of June, 1956, at 10:30 o'clock A.M., be fixed as the date for a final hearing thereof, which hearing will be at the office of the Board; and be it further

RESOLVED, That the Clerk of this Board be and he is hereby directed to give notice of the time and place for both such view and hearing to be given by publication once a week for two consecutive weeks in the Youngstown Vindicator a newspaper published and having general circulation in the County, which said notice shall also state briefly the character of said proposed improvement.

Mr. Gilronan seconded the Resolution and the roll being called upon its adoption the vote resulted as follows:

Mr. Wagner aye
Mr. Gilronan aye
Mr. Carney aye

Adopted the 30th day of April, 1956.

John C. Cox
Clerk, Board of County Commissioners of
Mahoning County, Ohio.

NOTICE OF TIME AND PLACE OF VIEW AND OF FINAL HEARING
ESTABLISHING WIDTH OF A PUBLIR ROAD
(BY PUBLICATION)

Notice is hereby given that there is before the Board of County Commissioners of Mahoning County, Ohio, the matter of establishing the width of Pine Lake Road a Public Road on the line hereinafter described, known as the Pine Lake Road; the general route and termini of which Road are as follows: Beginning at a point on the center line of Pine Lake Road and the State Road (S.R. 165) known as Beloit-Snodes Road, thence westerly along the center line of the Pine Lake Road between sections 26 and 23, to a point of the center line of 12th street, the right of way of said Pine Lake Road to be established at 60 feet.

Said Board of County Commissioners has fixed the 29th day of May, 1956, at 10:30o'clock A.M., as the date when and Pine Lake Road as the place where said Board will view the proposed improvement, and has also fixed the 5th day of June, 1956, at 1o:30 o'clock A.M., at their office in the Court House of Said County, in Youngstown, Ohio, as the time and place for the final hearing on said proposed improvement.

Published May 16th, and 23rd.

By Order of the Board of County Commissioners,
Mahoning County, Ohio
John C. Cox, Clerk

JOURNAL ENTRY-ORDER UPON VIEW OF PROPOSED IMPROVEMENT
ORDER TO COUNTY ENGINEER

IN THE MATTER OF THE
ESTABLISHING WIDTH OF
PINE LAKE (C.H. 20) ROAD

Office of County Commissioners,
Mahoning County, Ohio

The Board of County Commissioners of Mahoning County, Ohio, met in special session on the 29th day of May, 1956, at the office of County Commissioners with the following members present:

Edward J. Gilronan
Thomas Carney

Mr. Gilronan moved the adoption of the following RESOLUTION

WHEREAS, On the 29th day of May, 1956, the time heretofore fixed for view of the proposed improvement, we, the Board of County Commissioners having jurisdiction in said matter, went upon the line of said proposed improvement and made personal view of the proposed route and termini thereof, and after full investigation and due consideration of all the facts and conditions pertaining thereto; therefore be it

RESOLVED, That we do find and consider said improvement of sufficient public importance to instruct the County Engineer to make an accurate survey and plat of the same, and furnish an accurate and detailed description of the proposed improvement desscribing the center line and right of way lines thereof.

Said County Engineer shall also furnish an accurate and detailed description of each tract of land which he believes will be necessary to be taken in the event the proposed improvement be made, together with the name of each owner.

Said County Engineer shall also, at the time of making such survey, set stakes at the termini of each right of way line and at all angles between such termini, and at sufficient other points on the right of way lines so that the bounds of the proposed improvement may be descernible to property owners and other interested persons; and be it further

RESOLVED, That the said County Engineer be and he is hereby directed to make a report in writing to this Board, on or before the 5th day of June, 1956, the date fixed for the final hearing, setting forth the opinion of said County Engineer either for or against said proposed improvement, and the width to which said improvement shall be opened, which shall not be less than thirty feet; said report shall be accompanied by said plat and detailed and accurate descriptions, and filed with the County Commissioners, and this cause is continued unto said date.

Mr. Carney seconded the Resolution and the roll being called upon its adoption the vote resulted as follows:

Mr. Wagner absent
Mr. Gilronan aye
Mr. Carney aye

John C. Cox
Clerk, Board of County Commissioners,
Mahoning County, Ohio

Adopted May 29, 1956

THE STATE OF OHIO)
Mahoning County)

PROOF OF PUBLICATION

Personally appeared before the undersigned authority, Roseann Eddy, of The Vindicator Printing Company, publishers of The Youngstown Vindicator and Telegram, a newspaper printed anf of general circulation in said County, and State, and being duly sworn, on her oath deposes and says that the notice hereto attached was published for 2 consecutive weeks and that insertions were as follows:

May 16, 1956; May 23rd, 1956.
TOTAL: $19.60

Roseann Eddy

Sworn to and subscribed before me this 23rd day of May A.D., 1956

Norman P. Wagner
My Commission expires October 23, 1957

REPORT OF COUNTY ENGINEER

IN THE MATTER OF
ESTABLISHING WIDTH OF PINE LAKE
(C.H. #20 ROAD

County Engineer's Office
Mahoning County, Ohio
June 4, 1956

To the Board of County Commissioners of Mahoning County, Ohio:

The undersigned, in obedience to your order, dated May 29, 1956, proceeded on the 1st day of June, 1956, to make an accurate survey and plat of the Public Road proposed to be improved, and respectfully submits the following report:

In the opinion of the undersigned the proposed improvement should be granted.

The width to which said improvement should be opened is 60 feet.

An Accurate survey and plat, and an accurate and detailed description of each tract of land which the undersigned County Engineer believes will be necessary to be taken in the event the proposed improvement be made, together with the name of each owner, accompany this report and are made a part hereof.

An accurate and detailed description of the proposed improvement describing therein the center line and right of way lines follows:

Situated in Smith Township, Mahoning County, Ohio, and further described as follows:

Beginning at a point on the centerline of the Pine Lake Road and the State Road (S.R. 165), known as the Beloit-Snodes Road, thence westerly along the centerline of the Pine Lake Road and along the dividing line between Sections 26 and 23, in south east (1/4) of Smith Township, a distance of 5256 feet to a point on the center line of 12th street, the right-of-way of said Pine Lake Road to be established at 60 feet.

CHARLES MILLS ASST.
County Engineer of Mahoning County, Ohio

JOURNAL ENTRY. ORDER GRANTING PROPOSED IMPROVEMENT,
ORDERING RECORD, ETC.

IN THE MATTER OF THE
ESTABLISHING THE WIDTH OF
PINE LAKE ROAD

Office of County Commissioners,
Mahoning County, Ohio

The Board of County Commissioners of Mahoning County, Ohio, met in special session on the 5th day of June, 1956, at the Office of County Commissioners with the following members present:

Fred A. Wagner
Edw G. Gilronan
Thomas J. Carney

Mr. Carney moved the adoption of the following
RESOLUTION

WHEREAS, This day this cause came on to be heard on the report, survey, plat and detailed and accurate descriptions as filed by the County Engineer, and said report having been read in open session, the Board proceeded with the hearing of testimony bearing upon the necessity of the said improvement for the public convenience or welfare and offered either for or against going forward with the proposed improvement by interested persons; and

WHEREAS, Said Board has considered said report and all the testimony offered, and all the facts and conditions pertaining to said matter; therefore be it

RESOLVED, That said Board of County Commissioners do find said improvement will serve the public convenience and welfare; and be it further

RESOLVED, That said improvement as set forth and fefined in said report, survey, plat and detailed and accurate descriktions as filed by the County Engineer be and the same is hereby granted and the width of said road is hereby established at 60' in width; and be it further

RESOLVED, That the County Engineer be and he is hereby directed to cause a record of the proceedings including the survey and plat and accurate detailed description of said proposed improvement, to be forthwith entered in the proper road records of said County; and be it further

RESOLVED, That this cause be and the same is hereby continued to said date above fixed.

Mr. Gilronan seconded the Resolution and the roll being called upon its adotpion the vote resulted as follows:

Mr. Wagner	aye
Mr. Gilronan	aye
Mr. Carney	aye

Adopted June 5, 1956

Clerk, Board of County Commissioners,
Mahoning County, Ohio

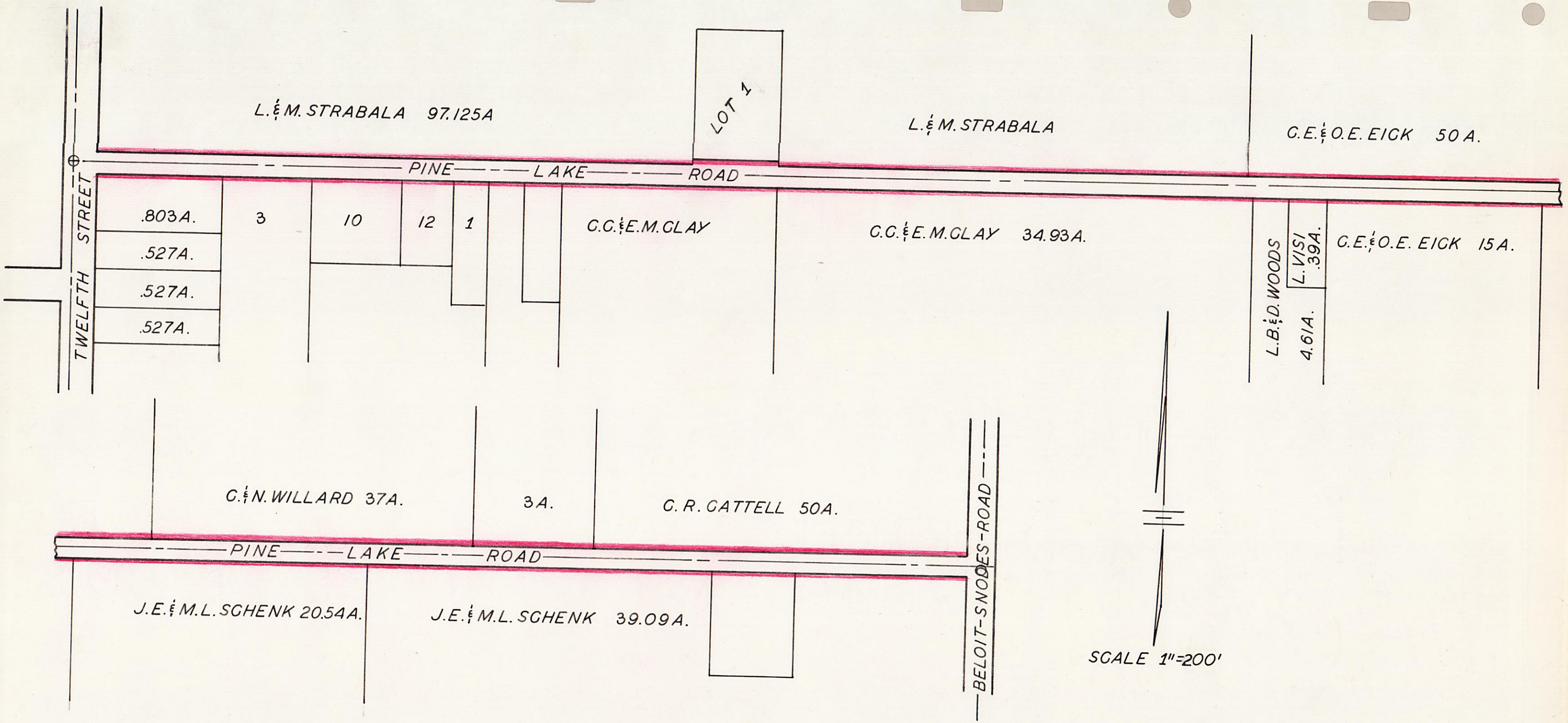

ESTABLISHING WIDTH OF:

PINE LAKE ROAD (C.H. 11 20 ROAD)

APPROVED: JUNE 5, 1956

PUBLIC ROAD PETITION

Youngstown, Ohio, May 1,1956

To the Honorable Board of County Commissioners, of Mahoning County, Ohio:

The undersigned petitioners, freeholders of said County, residing in the vicinity of the proposed improvement hereinafter described, respectfully represent that the public convenience and welfare require the vacating of a part of a Public Road on the line hereinafter described; and make application to you to institute and order proper proceedings in the premises, for vacation such road; the same not being a road on the StateHighway System.

The following is the general route and termini of said road:

Beginning at

Situated in the township of Austintown, County of Mahoning and State of Ohio and being part of Austin Manor Plat as shown by a plat recorded in Volume 34 of Maps, page 44, Mahoning County Records., and being known as Argonne Ave., east of Evans Avenue and bounded and described as follows:

Beginning at a point on the southeast corner of Lot Number 3 in Austin Manor Plat, thence on a curve having a 191' radius, 40 feet to a point; thence west along the south line of said lot number 3 in said plat 181.09 feet to the east line of Evans Avenue, and including the curve at the southwest corner of said lot number 3 in Austin Manor plat, the curve being a curve having a 25 foot radius; thence south along the east line of said Evans Avenue to a point at the northwest corner of Lot Number 4 in said Austin Manor Plat; and including the curve having a 25 foot radius; thence thence east along the north line of said Lot Number 4, 181.23 feet to a point; thence along the continuing line of Lot Number 4, on a curve, 40 feet to the northeast corner of lot Number 4 in said Austin Manor Plat; thence north 50 feet to the place of beginning, and being known as Argonne Ave., and being all of said street extending east of Evans Avenue and being the part of Austin Manor Plat as recorded in Volume 34 of Maps, page 34 Mahoning County Records.

PETITIONER'S NAMES	TAXING DISTRICT OF COUNTY IN WHICH PETITIONER OWNS REAL ESTATE
ESTHER A DAMORE	AUSTINTOWN TOWNSHIP
GUY F DAMORE	"
PETER DAMORE	"
WILLIAM PATRICK	"
ANN M MASTRO	"
RUTH C FOREMAN	"
JAMES R. MILLER	"
L F BEATTY	"
MICHAEL BROMELLO	"
PAUL G GREGGORY	"
JOHN W. GESCHOCK	"
ERNEST De CHILLI	"
JULIA BARTON	"
C TIMAR	"
ANN FERRARO	"
STEPHEN J. MOLNAR	"

JOURNAL ENTRY. ORDER FIXING TIME AND PLACE OF VIEW AND OF FINAL HEARING AND NOTICE THEREOF ON PUBLIC ROAD PETITION

IN THE MATTER OF THE
VACATING A PART OF
ARGONNE AVE
PETITIONED FOR BY ESTHER A DAMORE

Office of County Commissioners
Mahoning County, Ohio

The Board of County Commissioners of Mahoning County, Ohio, met in regular session on the 28th day of May, 1956, at the office of County Commissioners with the following members present:

Thomas Carney
Edw. J. Gilronan
Fred A. Wagner

Mr. Carney moved the adoption of the following
RESOLUTION

WHEREAS, A Petition signed by at least twelve freeholders of the County residing in the vicinity of the proposed improvement has been presented to this Board of County Commissioners requesting said Board to vacate a part of a Public Road as described therein; therefore be it

RESOLVED, That the 19th day of June, 1956 at 11:00 o'clock A.M., be fixed as the date when we will view the proposed improvement, on which date we will meet at Argonne Avenue and go over the line of said proposed improvement; and be it further

RESOLVED, That the 27th day of June, 1956, at 11:00 o'clock A.M., be fixed as the date for a final hearing thereof, which hearing will be at the office of the Board; and be it further

RESOLVED, That the Clerk of this Board be and he is hereby directed to give notice of the time and place for both such view and hearing to be givin by publication once a week for two consecutive weeks in the Youngstown Vindicator a newspaper published and having general circulation in the County, which said notice shall also state briefly the character of said proposed improvement.

Mr. Gilronan seconded the Resolution and the roll being called upon its adoption, the vote resulted as follows:

Mr. Wagner aye
Mr. Gilronan aye
Mr. Carney aye

John C. Cox
Mahoning County, Ohio

Adopted May 28, 1956.

NOTICE OF TIME AND PLACE OF VIEW AND OF FINAL HEARING
VACATING A PART OF PUBLIC ROAD
(BY PUBLICATION)

Notice is hereby given that there is before the Board of County Commissioners of Mahoning County, Ohio, the matter of vacating a part of a Public Road on the line hereinafter described, known as the Argonne Avenue, the general route and termini of which road are as follows:

Situated in the Township of Austintown, County of Mahoning and State of Ohio and being part of Austin Manor Plat as shown by a plat recorded in Volume 34 of Maps, page 44, Mahoning County Records, and being known as Argonne Avenue, east of Evans Avenue and bounded and described as follows:

Beginning at a point on the southeast corner of Lot Number 3 in Austin Manor Plat, thence on a curve having a 191' radius 40 feet to a point; thence west along the south line of said lot number 3 in said plat 181.09 feet to the east line of Evans Avenue and including the curve at the southwest corner of said lot number 3 in Austin Manor plat, the curve being a curve having a 25 foot radius, thence south along the east line of said Evans Avenue to a point at the northwest corner of Lot Number 4 in said Austin Manor Plat; and including the curve having a 25 foot radius; thence east along the north line of said Lot Number 4, 181.23 feet to a point; thence along the continuing line of Lot Number 4, on a curve, 40 feet to the northeast corner of lot Number 4 in said Austin Manor Plat; thence north 50 feet to the place of beginning and being known as Argonne Avenue and being all of said street extending east of Evans Avenue and being the part of Austin Manor Plat as recorded in Volume 34 of Maps, page 34 Mahoning County records.

Said Board of County Commissioners has fixed the 19th day of June, 1956, 11:00 o'clock A.M., as the date when and Argonne Avenue as the place where said Board will view the proposed improvement, and has also fixed the 27th day of June, 1956, 11:00 o'clock A.M., at their office in the Court House of Said County, in Youngstown, Ohio as the time and place for the final hearing on said proposed improvement.

By Order of the Board of County Commissioners,
Mahoning County, Ohio
John C. Cox Clerk

THE STATE OF OHIO)
Mahoning County)

PROOF OF PUBLICATION

Personally appeared before the undersigned authority, Roseann Eddy, of The Vindicator Printing Company, publishers of the Youngstown Vindicator and Telegram, a newspaper printed and of general circulation in said County, and State, and being duly sworn, on her oath deposes and says that the notice hereto attached was published for 2 consecutive weeks and that insertions were as follows:

June 7, 1956; June 14, 1956

Roseann Eddy

Total: $26.46
Sworn to and subscribed before me this 14th day of June A.D., 1956

Norman P. wagner
My commission expires October 23, 1957

JOURNAL ENTRY-ORDER UPON VIEW OF PROPOSED IMPROVEMENT
ORDER TO COUNTY ENGINEER

IN THE MATTER OF THE
VACATING A PART OF
ARGONNE AVENUE

Office of County Commissioners,
Mahoning County, Ohio

The Board of County Commissioners of Mahoning County, Ohio, met in special session on the 19th day of June, 1956, at the office of County Commissioners with the following members present:

Thomas J. Carney
Fred A. Wagner
Edward J. Gilronan

Mr. Carney moved the adoption of the following

RESOLUTION

WHEREAS, On the 19th day of June, 1956, the time heretofore fixed for view of the proposed improvement, we, the Board of County Commissioners having jurisdiction in said matter, went upon the line of said proposed improvement and made personal view of the proposed route and termini thereof, and after full investigation and due consideration of all the facts and conditions pertaining thereto; therefore be it

RESOLVED, That we do find and consider said improvement of sufficient public importance to instruct the County Engineer to make an accurate survey and plat of the same, and furnish an accurate and detailed description of the proposed improvement describing the center line and right of way lines thereof.

Said County Engineer shall also furnish an accurate an detailed description of each tract of land which he believes will be necessary to be taken in the event the proposed improvement be made, together with the name of each owner.

Said County Engineer shall also, at the time of making such survey, set stakes at the termini of each right of way line and at all angles between such termini, and at sufficient other points on the right of way lines so that the bounds of the proposed improvement may be discernible to property owners and other interested persons; and be it further

RESOLVED, That the said County Engineer be and he is hereby directed to make a report in writint to this Board, on or before the 27th day of June, 1956, the date fixed for the final hearing, setting forth the opinion of said County Engineer either for or against sais proposed improvement, and the width to which said improvement shall be opened, which shall not be less than thirty feet; said report shall be accompanied by said plat and detailed and accurate descriptions, and filed with the County Commissioners, and this cause is continued unto said date.

Mr. Gilronan seconded the Resolution and the roll being called upon its adoption, the vote resulted as follows:

Mr. Wagner aye
Mr. Gilronan aye
Mr. Carney aye

Adopted June 19, 1956,

John C. Cox
Clerk, Board of County Commissioners,
Mahoning County, Ohio

REPORT OF COUNTY ENGINEER

IN THE MATTER OF
VACATING
ARGONNE AVE. A PUBLIC ROAD

County Engineers Office
Mahoning County, Ohio
June 21, 1956

To the Board of County Commissioners of Mahoning County, Ohio:

The undersigned, in obedience to your order, dated June 19, 1956, proceeded on the 20th day of June, 1956, to make an accurate survey and plat of the Public Road proposed to be vacated, and respectfully submits the following report:

In the opinion of the undersigned the proposed improvement should be granted.

The width to which said improvement should be vacated is 50 feet.

An accurate survey and plat, and an accurate and detailed description of each tract of land which the undersigned County Engineer believes will be necessary to be taken in the event the proposed improvement be made, together with the name of each owner, accompany this report and are made a part hereof.

An accurate and detailed description of the proposed improvement describing therein the center line and right of way lines follows:

Situated in the township of Austintown, County of Mahoning and State of Ohio and being a part of Austin Manor Plat as shown by a plat recorded in Volume 34, Page 44 of the Mahoning County Record of Plats and being further described as follows:-

Beginning at a point on the southeast corner of Lot No. 3 in Austin Manor Plat, thence on a curve having a radius of 191 feet a distance of 40 feet to a point; thence west along the south line of said lot No. 3 in said plat a distance of 181.09 feet to the east line of Evans Ave., and including the curve at the southwest corner of said Lot No. 3 in said Austin Manor plat, the curve being a curve having a radius of 25 feet; thence south along the east line of said Evans Ave. to a point at the northwest corner of Lot No. 4 in said Austin Manor Plat; and including the curve having a 25 foot radius; thence east along the north line of said lot No. 4 a distance of 181.23 feet to a point; thence along the continuing line of Lot No. 4, on a curve, 40 feet to the northeast corner of Lot No. 4 in said Austin Manor Plat; thence north 50 feet to the place of beginning and being known as Argonne Avenue, and being all of said street extending east of Evans Avenue and being the part of Austin Manor Plat as recorded in Vol. 34, Page 44 of the Mahoning County Record of Plats.

SAMUEL GOULD JR.
COUNTY ENGINEER OF MAHONING COUNTY, OHIO
BY: CHARLES MILLS, ASST

JOURNAL ENTRY. ORDER GRANTING PROPOSED IMPROVEMENT,
ORDERING RECORD, ETC.

IN THE MATTER OF THE
VACATING A PART OF
ARGONNE AVENUE

Office of County Commissioners,
Mahoning County, Ohio.

The Board of County Commissioners of Mahoning County, Ohio, met in special session on the 27th day of June, 1956, at the office of County Commissioners with the following members present:

Thomas J. Carney
Edw J. Gilronan
Fred A. Wagner

Mr. Carney moved the adoption of the following RESOLUTION.

WHEREAS, This day this cause came on to be heard on the report, survey, plat and detailed and accurate descriptions as filed by the County Engineer, and said report having been read in open session, the Board proceeded with the hearing of testimony bearing upon the necessity of the said improvement for the public convenience or welfare and offered either for or against going forward with the proposed improvement by interested persons; and

WHEREAS, Said Board has considered said report and all the testimony offered, and all the facts and conditions pertaining to said matter; therefore be it

RESOLVED, That said Board of County Commissioners do find said improvement will serve the public convenience and welfare; and be it further

RESOLVED, That said improvement as set forth and defined in said report, survey, plat and detailed and accurate descriptions as filed by the County Engineer be and the same is hereby granted and said road is hereby ordered vacated fifty (50) feet in with; and be it further

RESOLVED, That the County Engineer be and he is hereby directed to cause a record of the proceedings including the survey and plat and accurate and detailed description of said proposed improvement, to be forthwith entered in the proper road records of said County; and be it further

RESOLVED, That this cause be and the same is hereby continued to said date above fixed.

Mr. Gilronan seconded the Resolution and the roll being called upon its adoption the vote resulted as follows:

Mr. Wagner	aye
Mr. Gilronan	aye
Mr. Carney	aye

Adopted June 27, 1956

John C. Cox
Clerk, Board of County Commissioners
Mahoning County , Ohio

VACATING: A PART OF ARGONNE AVE.
AUSTINTOWN-TOWNSHIP
APPROVED: JUNE 27, 1956

SCALE 1"=100'

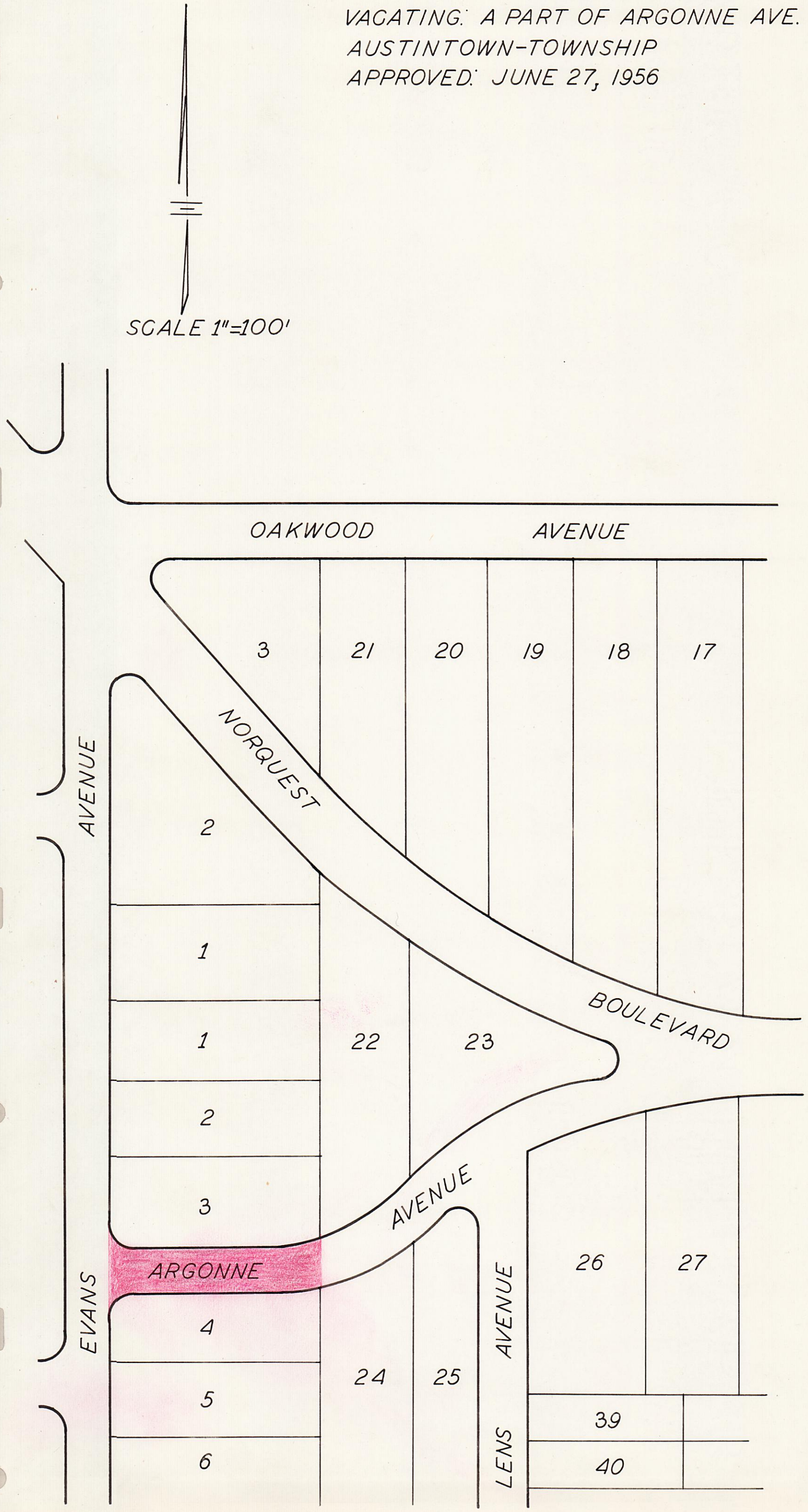

595

N

SOUTH RANGE ROAD 60'

WASHINGTONVILLE ROAD 60'

NILES-LISBON RAIL ROAD

B.F. TAYLOR

A.W & J. RUSSELL

F.G. & J.L.LESS

M.A.BROWN

A & V. DUSTMAN

F. G. & J. L. LESS

HOUSE

GAR.

BARN

BLDG

CMP

STATION 5+98.68

ST. 9+69.55

ST. 8+82.93

ST. 10+01.49

ST. 10+08.76

STATION 8+09.11

ST. 6+94.34

ST. 20+18.75

℄
Δ = 13°16'
T = 42.10'
R = 362.44'
L = 83.82'

℄
Δ = 17°20'
T = 101.23'
L = 32.14'

℄
Δ = 14°
T = 48.01'
R = 391.50'
L = 95.66'

S 75°-45' W

N 36°-53' W

S 79°-50' W

R = 25'

R = 25'

N 03°-15' E

GREEN VALLEY DR. 50'