Mahoning County
Road Records
Volume 3

In the Matter of the Furnace Way Road Petitioned

for by Caroline Lipp *and others in* Youngstown Township, *Mahoning County, Ohio.*

NOTICE OF PRESENTING COUNTY ROAD PETITION.

Notice is hereby given that a petition will be presented to the Commissioners of Mahoning County, at their next session September 25th *19* 11, *praying for the* laying out & establishing *of a County Road on the following line, to-wit:*

Beginning at a point in the southerly line of the Furnace Road, on lands owned by J. F. Wm. Ritter and Walter C. Stitt; thence by a curve southeasterly a distance of one hundred ninety-one and six tenths (191.6) feet; thence by a curve southwesterly a distance of two hundred twenty-seven and eight tenths (227.8) feet; thence south 9 degrees 44' west a distance of seventy-three and four tenths (73.4) feet to the center of the Cohasset Road; thence easterly along the center line of said Cohasset Road a distance of six hundred eighty-five and eight tenths (685.8) feet to a point on the westerly line of Glenwood Avenue; making a total distance as measured along said center line of thirteen hundred fifty-seven and six tenths (1357.6) feet.

xx Caroline Lipp

PROOF OF POSTING AND PUBLISHING NOTICE.

The State of Ohio, Mahoning County, ss.:

Caroline Lipp *being duly sworn, says that on the* 19th *day of* August *19*11, *and at least thirty days before the* 25th *day of* September, *19*11, *he set up copies of the foregoing notice at the Auditor's Office in said County, and in three public places in the Township of* Youngstown *through which the road is proposed be to* laid out and established

Affiant further says that the substance of said notice was published for four consecutive weeks before the 25th *day of* September *19*11, *(the date of presentation of the petition,) in the* Youngstown Telegram *a newspaper published in said Mahoning County, in which said road sought be to* laid out and established *by such petition, is situated.*

Caroline Lipp

Sworn to before me, and signed in my presence, this 23rd *day of* September, *19* 11.

Thomas J. Thomas,

Seal

Notary Public.

COUNTY ROAD PETITION.

To the Board of Commissioners of Mahoning County, Ohio:

The undersigned petitioners, resident freeholders of said County, residing in the vicinity of the proposed improvement hereinafter described, respectfully represent that the public convenience requires the establishing *of a County Road on the line hereinafter described; and pray that your body will institute and order proper proceedings in the premises to* lay out and establish *such road, to-wit: Beginning at* a point in the southerly line of the Furnace Road on lands owned by J. F. Wm. Ritter and Walter C. Stitt; thence by a course southeasterly a distance of one hundred ninety-one and six tenths (191.6) feet, thence by a curve southwesterly a distance of two hundred twenty-seven and eight tenths (227.8) feet, thence S, 9 degrees 44' W a distance of seventy-three and four tenths (73.4) feet to the center line of the Cohasset Road; thence easterly along the senter line of said Cohasset Road a distance of six hundred eighty-five and eight tenths (685.8) feet to a point on the westerly line of Glenwood Avenue, making a total distance as measured along said center line of thirteen hundred and fifty-seven and six tenths (1357.6) feet.

Dated this 19th day of June, *19* 11.

PETITIONERS' NAMES	PETITIONERS' NAMES	PETITIONERS' NAMES	PETITIONERS' NAMES
Caroline Lipp	Myron Wehr	Laura J. Wehr	
William Boyle	Geo. W. Ryder	Lizzie Wehr	
Sadie E. Boyle	F. W. Huder	W. H. Hamilton	
Lena C. Lipp	F. P. Lipp	A. F. Cuttgeson	
Wm. A. Mitchell	I. N. Lipp	David F. Griffith	
Mary J. Mitchell	W. E. Wehr		

BOND ON COUNTY ROAD PETITION.

Know All Men by these Presents:

That We, J. F. Wm. Ritter

and Walter C. Stitt, *are held and firmly bound unto the State of Ohio, for the use of Mahoning County, in the penal sum of* One Hundred ($100.00) *Dollars, to the payment of which, well and truly to be made, we do hereby jointly and severally bind ourselves, our heirs, executors and administrators.*

Signed by us and dated at Youngstown, this 23rd *day of* September, *19*11.

The condition of the above obligation is such, that whereas, application has been made to the Board of Commissioners of said Mahoning County, for the establishing *of a County Road, on the following line, to-wit:*

(See description given on Petition.)

Now, if the said applicants shall pay into the Treasury of said county, the amount of all costs and expenses accruing thereon, in case said application shall fail; then this obligation to be void, otherwise to be in full force in law.

ATTEST:

J. W. Barker

H. W. Brunswick

J. F. Wm. Ritter

Walter C. Stitt

ORDER APPROVING BOND ON COUNTY ROAD PETITION.

Office of County Commissioners, Mahoning County, Ohio, adjourned Session, Oct. 9th, 19 11.

In the Matter of the

Furnace Way *Road.*

Application for laying out & establishing *a County Road made by Petition to the County Commissioners and as described therein, was duly filed in this office, signed by at least twelve freeholders of the county residing in the vicinity where said Road is proposed to be* laid out and established *: and* two *of the signers to such Petition entered into bond, payable to the State for the use of the County in the sum of* One Hundred ($100.00) *Dollars, conditioned according to law, with* J. F. Wm. Ritter *and* Walter C. Stitt *as sureties; which surety and said amount being sufficient, and said bond being in due form, is hereby accepted and approved, and is filed with said Petition.*

A. L. Wymer

P. M. Haas

J. D. Hodge

County Commissioners.

ORDER APPOINTING VIEWERS—COUNTY ROAD.

Issued to Viewers and County Surveyor.

Office of County Commissioners of Mahoning County, Ohio, Session, Oct. 9, 1911

In the Matter of the

Furnace Way *Road.*

The Petition of Caroline Lipp *and others for the* laying out *of a County Road along the following described route, to-wit: Beginning at* a point in the center line of the Furnace Road about 300 feet easterly from the west line of Mill Creek Park; thence running southerly and easterly through lands of Ritter & Stitt to the westerly line of Glenwood Avenue, near the west end of Warren Avenue Extension.

having been presented to the Commissioners; and they being satisfied from the proof before them that proper notice of the intention to present such Petition has been given according to law; it is ordered that Goodwillie Stewart, David Blunt *and* Wm. Watson *three disinterested freeholders of this County be and they hereby are appointed as Viewers, and the County Surveyor to survey the same.*

It is further ordered that an order issue directing said Viewers, with said County Surveyor, to meet at Court House *and proceed on the* 17th *day of* October, 1911, *or on their failing to meet on that day, within five days thereafter.*

(If either of said Viewers fail to attend at the place specified, at or before ten o'clock A. M. of said day, said Surveyor and two Viewers will fill the vacancy by appointing a judicious disinterested freeholder of this County.) And after taking an oath faithfully and impartially to discharge the duties of their appointment respectively, to take to their assistance two suitable persons as chain carriers and one marker, and proceed to view, survey and said Road as prayed for in the Petition, or as near the same as in their opinion a good road can be made at reasonable expense, taking into consideration the utility, convenience, inconvenience and expense which will result to individuals, as well as to the public, if such road or any part thereof is also, as a jury, assess and determine the compensation to be paid in money for the properties sought to be appropriated, without deduction for benefit to any property of the owner, and to assess and determine how much less valuable, is any, the land or premises from which such appropriation may be taken, will be rendered by the of such Road, being the damages sustained by any person through whose premises the Road is proposed to be; (but said Viewers are not required to so assess or award damages or compensation to any person except minors, idiots, or lunatics, unless the owner or his agent, having notice as provided by law, files with them a written application, giving a description of the premises on which damages or compensation is claimed;) and also to determine whether the public convenience requires that such Road or any part thereof shall be sixty feet in width, or whether a less width than sixty feet will as well promote the public convenience; and report the width in their opinion, the same shall be

Said Surveyor will survey such Road, under the direction of the Viewers, and cause the same to be conspicuously marked throughout, noting the courses and distances, and at the end of each mile cause the number of the same, and also the commencement and termination of the Road or Survey to be marked on a tree or monument erected for that purpose. And said Surveyor will make and deliver to one of said Viewers, without delay, a correct certified return of the Survey of said Road, and a Plat of the same; to be returned with the Reports of said Viewers.

It is further ordered that said Viewers make and sign a Report in writing, stating their opinion in favor of or against the of such Road, or any part thereof, and set forth the reasons of the same, and deliver such Report to the County Auditor, on or before the first day of the session of the Commissioners next ensuing; and at the time said Viewers make such Report, they shall also make a separate Report, in writing, stating the amount of damages, if any, and to whom by them assessed, which would accrue by the of the Road; and file the written applications on which such assessments have been made, with the County Auditor.

A. L. Wymer
P. M. Haas
J. D. Hodge
County Commissioners.

NOTICE TO VIEWERS AND SURVEYOR OF TIME AND PLACE OF MEETING—COUNTY ROAD.

To Goodwillie Stewart, David Blunt

and Viewers and Wm. Watson *Surveyor.*

You Are Hereby Notified, *That under the Order of the Commissioners of Mahoning County, Ohio, dated* October *1911, you were appointed to view, survey and* Lay out *the County Road petitioned for by* J. F. Wm. Ritter and Walter C. Stitt *and others, and to perform the other duties required of you by law.*

You are directed to meet at Court House *on the* 17th *day of* October, *1911, at* 9 *o'clock A. M., for the purposes aforesaid and as set forth in said order.*

And the 17th *day of* October, *1911, is the day by which claims for compensation must be filed.*

Dated this 9th *day of* October, *1911.*

Frank H. Vogan
Commissioners' Clerk.

PROOF OF SERVICE.

The State of Ohio, Mahoning County, ss.:

.....*being duly sworn, says that on the*.....*day*

of.....*19*....., *(being not less than six days before the time appointed for the meeting of the* .....*Viewers and Surveyor,)*

he served a copy of the foregoing notice upon.....

(Signed).....

Sworn to before me, and signed in my presence, this.....*day of*.....*19*.....

.....

.....

NOTICE TO LAND OWNERS OF TIME AND PLACE OF MEETING.....VIEWERS AND SURVEYOR.

To.....

.....

You Are Hereby Notified, *that the*.....*Viewers and Surveyor appointed by the Commissioners of Mahoning County, Ohio, in their order*

dated.....*19*....., *to view, survey and*.....*the County Road petitioned for*

by.....*and others, will meet at*.....

.....*on the*.....*day of*.....*19*.....,

at.....*o'clock, A. M., for the purposes set forth in said order.*

And the.....*day of*.....*19*....., *is the day by which claims for compensation must be filed.*

Dated this.....*day of*.....*19*.....

.....

Principal Petitioner.—Auditor

PROOF OF SERVICE.

The State of Ohio, Mahoning County, ss.

.....*being duly sworn, says that on the*.....*day*

of.....*19*....., *(being not less than six days before the time appointed for the meeting of the* .....*Viewers and Surveyor,)*

he served a copy of the foregoing notice upon.....

(Signed).....

Sworn to before me, and signed in my presence, this.....*day of*.....*19*.....

.....

.....

Notice to Land Owners, non-resident of the County, of time and place of meeting of.....Viewers and Surveyor

To.....

You Are Hereby Notified, *That a petition, signed by*.....*and others*

was presented to the County Commissioners of Mahoning County, Ohio, at their meeting held on the.....*day of*.....

19....., *praying for the*.....*of a County Road, on the following line, to-wit: Beginning at*.....

That notice thereof and bond as required by law, was duly given; and said County Commissioners on the ..... day of ..... 19..., by order, appointed three ... Viewers and the County Surveyor, to view, Survey and ..... such Road.

You are further notified that said ... Viewers and Surveyor will meet at ..... on the ..... day of ..... 19..., at ..... o'clock A. M., for the purposes set forth in said Order.

And the ..... day of ..... 19... is the day by which claims for compensation must be filed.

Dated this ..... day of ..... 19...

..... Principal Petitioner.—Auditor

PROOF OF PUBLICATION.

The State of Ohio, Mahoning County, ss.

..... Ethel Williams ..... being duly sworn, says that the Notice, a copy of which is hereto attached, was published for four consecutive weeks, in the a newspaper published and printed in said Mahoning County, Ohio. ..... Youngstown Telegram

..... Ethel Williams .....

Sworn to before me, and signed in my presence, this 25th day of September, 19 11.

..... Owen M. Phillips,

..... Notary Public.

CERTIFICATE OF OATH OF ... VIEWERS

The State of Ohio, Mahoning County, ss.:

Be it Remembered, That on this 17th day of October, 19 11, personally appeared before me, ... Ett S. Smith, a County Surveyor in and for said County, D. G. Stewart, , David Blunt and Albert Pabst ... Viewers of the County Road petitioned for by Caroline Lipp and others, and were by me duly sworn, faithfully and impartially to discharge their duties respectively.

..... Ett S. Smith,

..... County Surveyor.

CERTIFICATE OF OATH OF SURVEYOR

The State of Ohio, Mahoning County, ss.:

Be it Remembered, That on this ..... day of ..... 19..., personally appeared before me, ... a ..... in and for said County, ... , Surveyor .....

..... of the County Road petitioned for by ..... and others, and was by me duly sworn, faithfully and impartially to discharge his duties.

.....

.....

REPORT OF SURVEYOR.

To the Board of Commissioners of Mahoning County, Ohio:

The undersigned, in obedience to your order, dated October 9th, 19 11, proceeded on the 17th day of October, 19 11, to survey and mark the County Road described in said order, under the direction of the ... Viewers therein named, and respectfully submits the following return of said survey:

(See Viewers' Report)

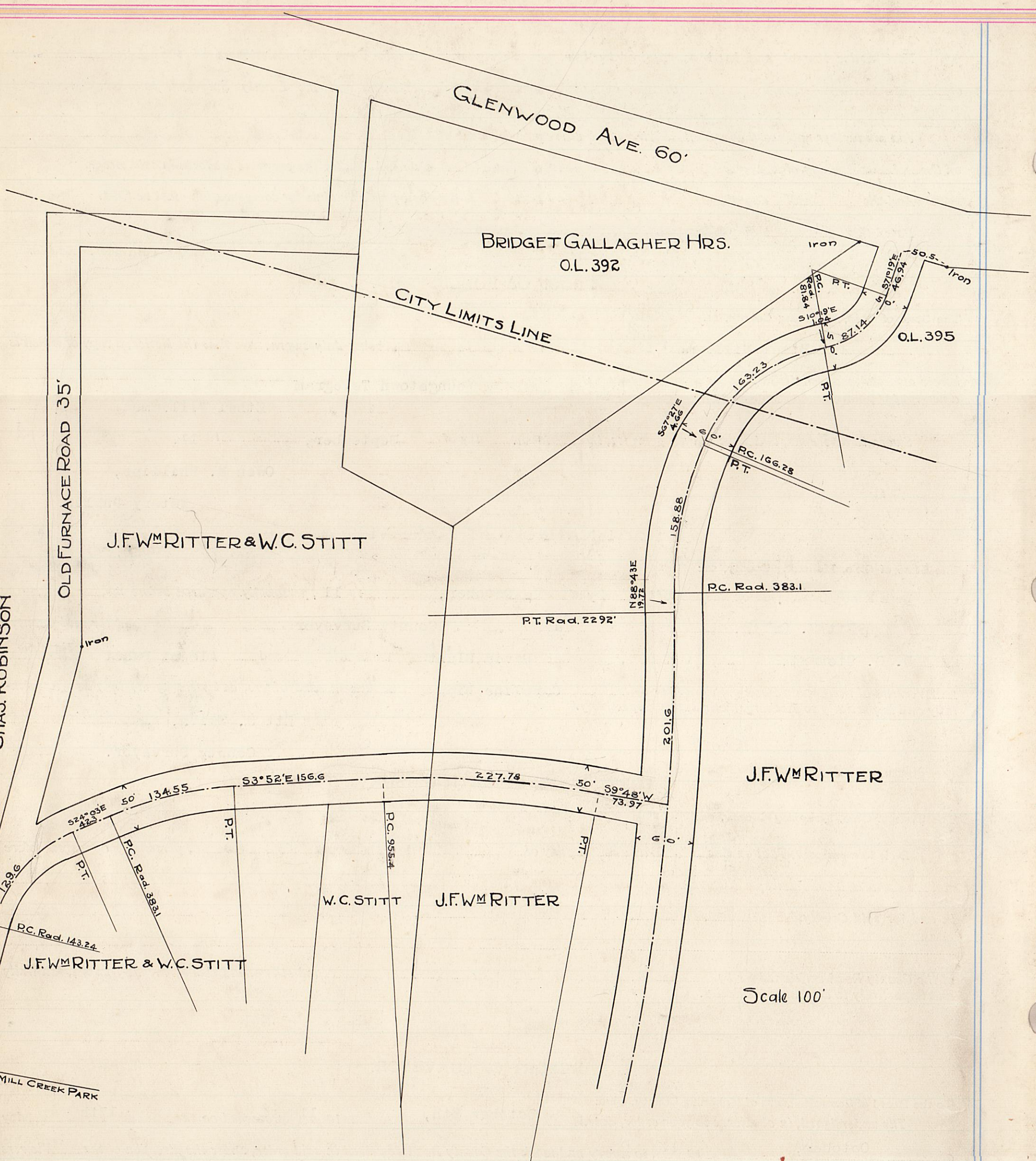

I Certify, That the foregoing is a correct plat and return of the survey of the Furnace Way

County Road petitioned for by Caroline Lipp and others.

Ett S. Smith

Surveyor of Mahoning County.

REPORT OF VIEWERS—County Road.

To the Board of County Commissioners of Mahoning County, Ohio:

In obedience to your order dated October 9th, *19* 11, *we, the undersigned, Viewers appointed under said Order, make the following report:*

Together with Ett S. Smith *County Surveyor, we met at* Furnace Road *on the* 17th *day of* October, *19* 11, *at* 10 *o'clock, A. M., and after taking the oath required by law, a certificate of which oath is herewith returned; took to our assistance* Williams Hopps *and* S. B. Early, *two suitable persons as chain-carriers, and* D. J. Morgan *marker, we proceeded to view, survey and* lay out *the Road as prayed for in the Petition, or as near the same as in our opinion a good Road can be made at a reasonable expense, taking into consideration the utility, convenience, inconvenience and expense which will result to individuals, as well as to the public, if such road or any part thereof is* laid out and established, *as follows:*

Fixing the initial point of said Road at

at , *said Surveyor under our direction, surveyed the same along the following route:* Known as Furnace Way Road, situated partly in Great Lot #6 of the original survey of Youngstown Township and partly in City Out Lot #359, of Ypungstown City, said road being bounded and described as follows to-wit: Beginning at a point in the center of the old Furnace Road between lands of Chas. Robison on the north, and Ritter & Stitt on the south, which point is south 75d-55' east along the center line of the old Furnace Road a distance of 304,33' from an iron pin on the westerly boundary line of Mill Creek Park; thence by a course southeasterlyto the right ,, through lands now owned by Ritter & Stitt, which curve has a radius of 143,24' a distance of 129,6' to a point; thence south 24d 03' East 42,3' to a point; thence by a curve to the right with a radius of 383,1' a distance of 134,55' to a point; thence south 3d-52' east a distance of 156,6' to a point; thence by a curve to the right having a radius of 955,4' a distance of 227,78' to a point; thence south 9d-48' west a distance of 73,97' to a point; in the center of a brick pavement which point is also on a curve running easterly and almost at right angles to the last named course and having a radius of 2292,0'; thence along this curve easterly a distance of 201,6 feet to a point; thence north 88d-43' east a distance of 19,72' toa a point; thence by a curve to the right having a radius of 383,1' a distance of 158,88' to a point: thence south 67d-27' east a distance of 4,66' to a point; thence by a curve to the right having a radius of 166,28' a distance of 163,23' to a point; thence south 10d-19' east a distance of 1,04' to a point; thence by a curve to the left having a radius of 71,48' a distance of 87,14' to a point; on the westerly line of Glenwood Avenue, which point is 50,5 northerly from an iron pin at an angle in the westerly line of Glenwood Avenue in City Out Lot #395.

accessable, connecting up with Warren Avenue Extension to Market Street.

We have also determined that the public convenience requires that said Road should be established and opened 50 *feet in width. A correct certified return of the survey of said Road and a plat of the same is herewith delivered. The notices to the Viewers and Surveyor and also to the Land Owners, of the time and place of meeting, with proof of service of the same, are also herewith returned.*

All of which is respectfully submitted, this 17th *day of* October, *19* 11.

D. G. Stewart
Albert Pabst
David Blunt
Viewers.

FEES.

D. G. Stewart	*Viewer,*	1 *day,*	$ 2.00	Wm. Hopps	*Chain Carrier,*	1 *day,*	$ 2.00
David Blunt	"	1 *day,*	$ 2.00	S. B. Early	" "	1 *day,*	$ 2.00
Albert Pabst	"	1 *day,*	$ 2.00	D. J. Morgan	*Marker,*	1 *day,*	$ 2.00
				Ett S. Smith,	*Surveyer,*	1 *day,*	$ 5.00

SEPARATE REPORT OF VIEWERS.

To the Board of County Commissioners of Mahoning County, Ohio:

The undersigned Viewers of the County Road petitioned for by and others, make the following Separate Report of the amount of damages, and to whom assessed by them, which would accrue by the opening of the Road. The parties named below have filed their written applications on which such assessments have been made, according to law, and the same are returned with this Report.

We have assessed and determined the compensation to be paid in money, for the property sought to be appropriated, in the following sums:

To *Dollars*

To *Dollars*

To *Dollars*

To *Dollars*

To *Dollars*

To *Dollars*

Each of the above sums has been assessed and determined without deduction for benefit to any property of the owner which would accrue by the opening of the road.

And we have assessed and determined how much less valuable the land or premises from which such appropriation is to be taken, will be rendered by the opening and construction of said Road, (which is the amount of damage ..... he ..... may sustain,) as follows:

To *Dollars*

To *Dollars*

To *Dollars*

To *Dollars*

To *Dollars*

Respectfully submitted this ..... day of ..... 19 .....

..... Viewers and Jurors to Assess and Determine Compensation and Damages

---

ORDERS OF COUNTY COMMISSIONERS.—Made After Returns of ..... Viewers and Surveyor.

Office of County Commissioners of Mahoning County, Youngstown, Ohio, ... Session, Oct. 23, 1911

In the Matter of the

Furnace Way *Road.*

The Commissioners met in regular session, and the report of the ..... Viewers and Surveyor appointed to survey and view the Road, as described in the Petition, was this day publicly read for the first time.

ATTEST:

Frank H. Vogan,

Commissioners' Clerk.

County Auditor.

A. L. Wymer
P. M. Haas
J. D. Hodge
County Commissioners.

Office of County Commissioners of Mahoning County, Youngstown, Ohio, ... Session, Oct. 30, 1911

In the Matter of the

Furnace Way *Road.*

The Commissioners met in regular session, and the report of the ..... Viewers and Surveyor appointed to survey and view the Road, as described in the Petition, was this day publicly read for the second time.

ATTEST:

Frank H. Vogan,

Commissioners' Clerk.

County Auditor.

A. L. Wymer
P. M. Haas
J. D. Hodge
County Commissioners

Office of County Commissioners of Mahoning County, Youngstown, Ohio, ... Session, ... 19 .....

In the Matter of the

Furnace Way *Road*

The Commissioners met in regulhr session, and the report of the ..... Viewers and Surveyor appointed to survey and view the Road, as described in the Petition, was this day publicly read for the third time, and ALLOWED.

A. L. Wymer

P. M. Haas

J. D. Hodge

County Commissioners.

Attest:

Frank H. Vogan,

Commissioners(Clerk.

In the Matter of the McCARTNEY Road Petitioned for by J. G. McCartney and others in Coitsville Township, Mahoning County, Ohio.

NOTICE OF PRESENTING COUNTY ROAD PETITION.

Notice is hereby given that a petition will be presented to the Commissioners of Mahoning County, at their next session June 7th, *19*09, *praying for the* establishing *of a County Road on the following line, to-wit: Beginning at* a point on the section line in the center of the Youngstown and New Bedford Road where the present road leaves the section line and turns southward; thence west along the section line netween sections 14 and 16 to the northeast corner of land owned by J. G. McCartney; thence westwardly to a point in Jackson Street passing through lands of Louis Gluck, Thomas McKee, Parmalee Farm, M. Moore, J. Moore, J. G. McCartney, J. Kennedy, P. M. & C. Kennedy, Lewis W. Montgomery and the City Of Youngstown.

May 5th, 1909.

J. G. McCartney, Principal Petitioner.

PROOF OF PUBLICATION.

THE STATE OF OHIO)
)
MAHONING COUNTY)

Personally appeared before the undersigned authority Wm. F. Maag , one of the Publishers of the Youngstown Vindicator, a newspaper printed and of general circulation in said County, and being duly sworn, on his oath deposes and says that the notice hereto attached was published for four consecutive weeks, that the first insertion was on the 5th day of May, A. D., 1909.

Wm. F. Maag,

Sworn to and subscribed before me this 5 day of June, A. D., 1909.

W. O. Brown, Notary Public.

PROOF OF POSTING AND PUBLISHING NOTICE.

The State of Ohio, Mahoning County, ss.:

J. G. McCartney *being duly sworn, says that on the* 5th *day of* May, *19*09, *and at least thirty days before the* 7th *day of* June, *19* 09, *he set up copies of the foregoing notice at the Auditor's Office in said County, and in three public places in the Townships of* Coitsville and Youngstown *through which the road is proposed be to* established. *Affiant further says that the substance of said notice was published for four consecutive weeks before the* 7th *day of* June, *19* 09, *(the date of presentation of the petition,) in the* Youngstown Telegram and Youngstown Vindicator, *a newspaper published in said Mahoning County, in which said road sought be to* established *by such petition, is situated.*

J. G. McCartney, per L. Gluck.

Sworn to before me, and signed in my presence, this 7th *day of* June, *19*09

J. E. Davis, Deputy Auditor.

COUNTY ROAD PETITION.

To the Board of Commissioners of Mahoning County, Ohio:

The undersigned petitioners, resident freeholders of said County, residing in the vicinity of the proposed improvement hereinafter described, respectfully represent that the public convenience requires the establishment *of a County Road on the line hereinafter described; and pray that your body will institute and order proper proceedings in the premises to* locate and establish *such road, to-wit: Beginning at* a point in the section line in the center of the Youngstown and New Bedford Road where the present road leaves the section line and turns southward; thence west along the section line between sections 14 and 16 to the north east corner of land owned by J. G. McCartney; thence westwardly to a point in Jackson Street passing through lands of Louis Gluck, Thomas McKee, Parmelee Farm, M. More, J. Moore, J. G. McCartney, J. Kennedy P. M. & C. Kennedy, Lewis W. Montgomery and land owned by the City of Youngstown.

Dated this 22nd day of March A. D. 1909.

Dated this 22nd day of March A. D. 1909., *19*

PETITIONERS' NAMES	PETITIONERS' NAMES	PETITIONERS' NAMES	PETITIONERS' NAMES
J. G. McCartney	J. W. Vail	Doepping Bros.	
James McCallister	Malcomb McFall	Andrew Colucci	
H. E. Gilkeson	Arthur Ellis	The C. S. Haseltine Land Co.	
D. C. Stuart	James Armitage	E. D. Haseltine, Pres.	
John Dunwoody	James B. Walker	L. C. Breetz	
J. S. Palmer	Robert L. Cowden	James H. Mullin	
Thomas McGeehan	Clyde Burrows	P. M. Kennedy	
Wm. McGeehan Jr.	C. F. Williamson	P. M. Kennedy & Others	
C. W. Fitch	Carl Breetz	James P. Kennedy	
Andrew M. Williamson	J. D. Lowry	Thomas McKee	
E. W. Creed	Louis Gluck	I. L. Small	
J. D. Shields	D. Shea	H. H. Stambaugh	

BOND ON COUNTY ROAD PETITION.

Know All Men by these Presents:

That We, J. G. McCartney , L. Gluck

and P. M. Kennedy, *are held and firmly bound unto the State of Ohio, for the use of Mahoning County, in the penal sum of* One Hundred ($100.00) *Dollars, to the payment of which, well and truly to be made, we do hereby jointly and severally bind ourselves, our heirs, executors and administrators.*

Signed by us and dated at Youngstown, this ..... *day of* *19*

The condition of the above obligation is such, that whereas, application has been made to the Board of Commissioners of said Mahoning County, for the establishing *of a County Road, on the following line, to-wit:*

Beginning at a point on the section line between section 14 and 16 of Coitsville where the Youngstown and New Bedford Road diverges in a southwesterly direction; thence along said line of said township; thence west to and intersecting Jackson Street in the City of Youngstown passing over lands of L. Gluck, J. A. Creed, Parmelee Farm, T. McKee, M. Moore, I. Moore, J. G. McCartney, J. Dignan, I. Kennedy, S. Kennedy, P. M. Kennedy, S. Kennedy, Lewis Montgomery, and land owned by the City of Youngstown, known as Montgomery Park.

Now, if the said applicants shall pay into the Treasury of said county, the amount of all costs and expenses accruing thereon, in case said application shall fail; then this obligation to be void, otherwise to be in full force in law.

ATTEST:

J. G. McCartney
Louis Gluck
P. M. Kennedy

ORDER APPROVING BOND ON COUNTY ROAD PETITION.

Office of County Commissioners, Mahoning County, Ohio, ... Session, ... 19.....

In the Matter of the

..... *Road.*

Application for ..... *a County Road made by Petition to the County Commissioners and as described therein, was duly filed in this office, signed by at least twelve freeholders of the county residing in the vicinity where said Road is proposed to be* ..... *: and* ..... *of the signers to such Petition entered into bond, payable to the State for the use of the County in the sum of* ..... *Dollars, conditioned according to law, with* ..... *and* ..... *as sureties; which surety and said amount being sufficient, and said bond being in due form, is hereby accepted and approved, and is filed with said Petition.*

County Commissioners.

ORDER APPOINTING VIEWERS—COUNTY ROAD.

Issued to Viewers and County Surveyor.

Office of County Commissioners of Mahoning County, Ohio, Regular Session, June 7, 1909.

In the Matter of the Laying Out and Establishing the McCartney Road.

The Petition of J. G. McCartney *and others for the* establishing *of a County Road along the following described route, to-wit: Beginning at*

(See Petition)

having been presented to the Commissioners; and they being satisfied from the proof before them that proper notice of the intention to present such Petition has been given according to law; it is ordered that John M. Davis, W. P. Moody *and* Christ Mauser *disinterested freeholders of this County be and they hereby are appointed as* three *Viewers, and the County Surveyor to survey the same.*

It is further ordered that an order issue directing said Viewers, with said County Surveyor, to meet at residence of J. G. McCartney *and proceed on the* 19th *day of* June, 1909 *19*, *or on their failing to meet on that day, within five days thereafter.*

(If either of said Viewers fail to attend at the place specified, at or before ten o'clock A. M. of said day, said Surveyor and two Viewers will fill the vacancy by appointing a judicious disinterested freeholder of this County.) And after taking an oath faithfully and impartially to discharge the duties of their appointment respectively, to take to their assistance two suitable persons as chain carriers and one marker, and proceed to view, survey and said Road as prayed for in the Petition, or as near the same as in their opinion a good road can be made at reasonable expense, taking into consideration the utility, convenience, inconvenience and expense which will result to individuals, as well as to the public, if such road or any part thereof is also, as a jury, assess and determine the compensation to be paid in money for the properties sought to be appropriated, without deduction for benefit to any property of the owner, and to assess and determine how much less valuable, is any, the land or premises from which such appropriation may be taken, will be rendered by the of such Road, being the damages sustained by any person through whose premises the Road is proposed to be; (but said Viewers are not required to so assess or award damages or compensation to any person except minors, idiots, or lunatics, unless the owner or his agent, having notice as provided by law, files with them a written application, giving a description of the premises on which damages or compensation is claimed;) and also to determine whether the public convenience requires that such Road or any part thereof shall be sixty feet in width, or whether a less width than sixty feet will as well promote the public convenience; and report the width in their opinion, the same shall be

Said Surveyor will survey such Road, under the direction of the Viewers, and cause the same to be conspicuously marked throughout, noting the courses and distances, and at the end of each mile cause the number of the same, and also the commencement and termination of the Road or Survey to be marked on a tree or monument erected for that purpose. And said Surveyor will make and deliver to one of said Viewers, without delay, a correct certified return of the Survey of said Road, and a Plat of the same; to be returned with the Reports of said Viewers.

It is further ordered that said Viewers make and sign a Report in writing, stating their opinion in favor of or against the establishing *of such Road, or any part thereof, and set forth the reasons of the same, and deliver such Report to the County Auditor, on or before the first day of the session of the Commissioners next ensuing; and at the time said Viewers make such Report, they shall also make a separate Report, in writing, stating the amount of damages, if any, and to whom by them assessed, which would accrue by the* establishing *of the Road; and file the written applications on which such assessments have been made, with the County Auditor.*

W. H. Kale
J. C. Hanni
C. T. Agnew
County Commissioners.

NOTICE TO VIEWERS AND SURVEYOR OF TIME AND PLACE OF MEETING—COUNTY ROAD.

To John M. Davis, W. P. Moody *and* Christ. Mauser *Viewers and* Geo. M. Montgomery *Surveyor.*

You Are Hereby Notified, *That under the Order of the Commissioners of Mahoning County, Ohio, dated* June 7th, *19* 09, *you were appointed to view, survey and* Lay Out *the County Road petitioned for by* J. G. McCartney *and others, and to perform the other duties required of you by law.*

You are directed to meet at residence of J. G. McCartney *on the* 19th *day of* June, *19*09, *at* 9:00 *o'clock A. M., for the purposes aforesaid and as set forth in said order.*

And the 19th *day of* June *19*09, *is the day by which claims for compensation must be filed.*

Dated this 7th *day of* June *19*09

Will B. Jones *Auditor.*

PROOF OF SERVICE.

The State of Ohio, Mahoning County, ss.:

Joseph G. McCartney being duly sworn, says that on the 10th day of June, 1909, (being not less than six days before the time appointed for the meeting of the Viewers and Surveyor,) he served a copy of the foregoing notice upon Louis Gluck, Thomas McKee, Isiah Shook, agent for Parmlee Farm, M. Moore, John Moore, J. Kennedy, P. M. & C. Kennedy, L. W. Montgomery and the City of Youngstown.

(Signed) J. G. McCartney.

Sworn to before me, and signed in my presence, this 19th day of June 1909.

NOTICE TO LAND OWNERS OF TIME AND PLACE OF MEETING VIEWERS AND SURVEYOR.

To Louis Gluck, Thomas McKee, Isaiah Shook, agent Parmlee Farm, M. Moore, J. Moore, J. Kennedy, P. M. & C. Kennedy, Lewis M. Montgomery and the City of Youngstown.

You Are Hereby Notified, that the Viewers and Surveyor appointed by the Commissioners of Mahoning County, Ohio, in their order dated June 7th 1909, to view, survey and Lay Out the County Road petitioned for by Joseph G. McCartney and others, will meet at residence of Joseph G. McCartney on the 19th day of June, 1909 19, at 9 o'clock, A. M., for the purposes set forth in said order.

And the 19th day of June 1909, is the day by which claims for compensation must be filed.

Dated this 7th day of June 1909. Will B. Jones, Principal Petitioner.—Auditor

PROOF OF SERVICE.

The State of Ohio, Mahoning County, ss.

being duly sworn, says that on the day of 19, (being not less than six days before the time appointed for the meeting of the Viewers and Surveyor,) he served a copy of the foregoing notice upon

(Signed)

Sworn to before me, and signed in my presence, this day of 19

Notice to Land Owners, non-resident of the County, of time and place of meeting of Viewers and Surveyor

To

You Are Hereby Notified, That a petition, signed by and others was presented to the County Commissioners of Mahoning County, Ohio, at their meeting held on the day of 19, praying for the of a County Road, on the following line, to-wit: Beginning at

That notice thereof and bond as required by law, was duly given; and said County Commissioners on the ..... day of ..... 19..., by order, appointed three ... Viewers and the County Surveyor, to view, Survey and ..... such Road.

You are further notified that said ... Viewers and Surveyor will meet at ..... on the ..... day of ..... 19..., at ... o'clock A. M., for the purposes set forth in said Order.

And the ..... day of ..... 19... is the day by which claims for compensation must be filed.

Dated this ..... day of ..... 19...

.....

Principal Petitioner.—Auditor

PROOF OF PUBLICATION.

The State of Ohio, Mahoning County, ss.

..... being duly sworn, says that the Notice, a copy of which is hereto attached, was published for four consecutive weeks, in the ..... a newspaper published and printed in said Mahoning County, Ohio.

.....

Sworn to before me, and signed in my presence, this ..... day of ..... 19...

.....

.....

CERTIFICATE OF OATH OF ... VIEWERS

The State of Ohio, Mahoning County, ss.:

Be it Remembered, That on this 19 day of June 19 09, personally appeared before me, ... Geo. M. Montgomery a County Surveyor in and for said County, W. P. Moody, , N. Freck and John M. Davis Viewers of the County Road petitioned for by J. G. McCartney and others, and were by me duly sworn, faithfully and impartially to discharge their duties respectively.

Geo. M. Montgomery,

County Surveyor.

CERTIFICATE OF OATH OF SURVEYOR

The State of Ohio, Mahoning County, ss.:

Be it Remembered, That on this ..... day of ..... 19..., personally appeared before me, ... a ..... in and for said County, ... , Surveyor ..... of the County Road petitioned for by ..... and others, and was by me duly sworn, faithfully and impartially to discharge his duties.

.....

.....

REPORT OF SURVEYOR.

To the Board of Commissioners of Mahoning County, Ohio:

The undersigned, in obedience to your order, dated June 7- 1909, proceeded on the 19 day of June, 19 09, to survey and mark the County Road described in said order, under the direction of the Viewers therein named, and respectfully submits the following return of said survey:

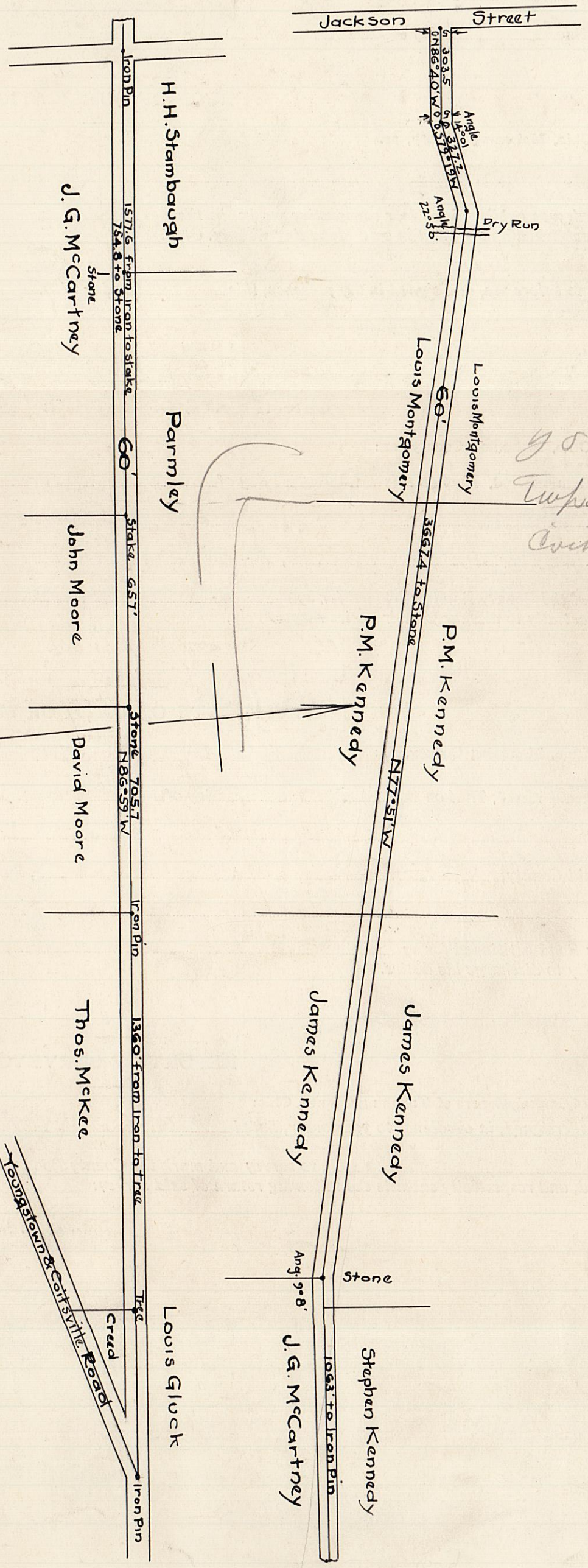

I Certify, That the foregoing is a correct plat and return of the survey of the McCartney Road

County Road petitioned for by J. G. McCartney and others.

Geo. M. Montgomery,
Surveyor of Mahoning County.

REPORT OF VIEWERS—County Road.

To the Board of County Commissioners of Mahoning County, Ohio:

In obedience to your order dated June 7th, 1909, *we, the undersigned, Viewers appointed under said Order, make the following report:*

C. Mauser being unable to attend we appointed N. Freck to fill vacancy.

Together with George M. Montgomery *County Surveyor, we met at* Residence of J.G.McCartney *on the* 19 *day of* June, 1909, *at* 9 *o'clock, A. M., and after taking the oath required by law, a certificate of which oath is herewith returned; took to our assistance* John Schmidt *and* Frank McGeehan *two suitable persons as chain-carriers, and* G. R. Payne *marker, we proceeded to view, survey and* view *the Road as prayed for in the Petition, or as near the same as in our opinion a good Road can be made at a reasonable expense, taking into consideration the utility, convenience, inconvenience and expense which will result to individuals, as well as to the public, if such road or any part thereof is* established *, as follows:*

Fixing the initial point of said Road at *at* , *said Surveyor under our direction, surveyed the same along the following route:*

Beginning at an iron pin on the Section Line at an angle in the Centre of the Haselton and Coitsville Road; Thence N. 86° 59' W. alomg the Section line between Section No's 14, 24 and 15 and 16 a distance of 5949.9 feet to a stone at the North West Corner of Section Number 24: Thence North 77° 51' West 3667.4 feet to a stake on the west Bank of Dry Run: Thence S. 79°-19' W. 327 2/10 feet to an iron Pin; Thence N. 86°- 40' W. 303.5 feet to the Easterly line of Jackson Street in the City of Youngstown. Said Road to be opened 30 feet wide on Each side of the above described Centre line except through the Park entrance from Jackson Street which is Twenty-five feet each side of the centre line.

We further report that our opinion is that said Road ought to be opened *for the following reasons:* The proposed road offers a more direct rout to the city from Coitsville and avoids a heavy grade. The committee finds that the proposed road offer such advantages to the property owners along it that the expense of opening the road to the approaches of a bridge across Dry Run should be bourn by said property owners and a favorable report by committee is conditioned on their own doing.

to the Easterly End of the Park Entrance.

We have also determined that the public convenience requires that said Road should be established and opened sixty *feet in width. A correct certified return of the survey of said Road and a plat of the same is herewith delivered. The notices to the Viewers and Surveyor and also to the Land Owners, of the time and place of meeting, with proof of service of the same, are also herewith returned.*

All of which is respectfully submitted, this 19th *day of* June, 1909.

W. P. Moody
N. Freck
John M. Davis.
Viewers.

FEES.

W. P. Moody	*Viewer,*	2 *day*	$4.00 Paid		*Chain Carrier,*	*day*	$
N. Freck	"	2 *day*	$4.00		" "	*day*	$
John M. Davis	"	2 *day*	$4.00		*Marker,*	*day*	$
				George M. Montgomery,	*Surveyer,*	*day*	$

SEPARATE REPORT OF VIEWERS.

To the Board of County Commissioners of Mahoning County, Ohio:

The undersigned Viewers of the County Road petitioned for by Joseph G. McCartney *and others, make the following Separate Report of the amount of damages, and to whom assessed by them, which would accrue by the opening of the Road. The parties named below have filed their written applications on which such assessments have been made, according to law, and the same are returned with this Report.*

We have assessed and determined the compensation to be paid in money, for the property sought to be appropriated, in the following sums:

To Thomas McKee, Two Hundred ($200.00)----------*Dollars*

To Martha Moore, ($200.00) Two Hundred----------*Dollars*

To J. A. Moore, ($200.00) Two Hundred ----------*Dollars*

To *Dollars*

To *Dollars*

To Dollars

Each of the above sums has been assessed and determined without deduction for benefit to any property of the owner which would accrue by the opening of the road.

And we have assessed and determined how much less valuable the land or premises from which such appropriation is to be taken, will be rendered by the opening and construction of said Road, (which is the amount of damage ..he.. may sustain,) as follows:

To Dollars

To Dollars

To Dollars

To Dollars

To Dollars

Respectfully submitted this 19 *day of* June, 19 09.

W. P. Moody
Nicholas Freck
John M. Davis,
} Viewers and Jurors to Assess and Determine Compensation and Damages

ORDERS OF COUNTY COMMISSIONERS.—Made After Returns of Viewers and Surveyor.

Office of County Commissioners of Mahoning County, Youngstown, Ohio, Session, Aug. 16- 1909.

In the Matter of the
Establishing
McCartney *Road.*

The Commissioners met in regular session, and the report of the Viewers and Surveyor appointed to survey and view the Road, as described in the Petition, was this day publicly read for the first time.

ATTEST:

Journal Vol. 11 Page 190
County Auditor.

John Hanni
C. T. Agnew
} County Commissioners.

Office of County Commissioners of Mahoning County, Youngstown, Ohio, Session, Aug. 23, 19 09.

In the Matter of the
Establishing
McCartney *Road.*

The Commissioners met in regular session, and the report of the Viewers and Surveyor appointed to survey and view the Road, as described in the Petition, was this day publicly read for the second time.

ATTEST:

Journal Vol.11, Page 213
County Auditor.

W. H. Kale
J. C. Hanni
C. T. Agnew
} County Commissioners

Office of County Commissioners of Mahoning County, Youngstown, Ohio, Session, Aug. 30, 19 09

In the Matter of the
Establishing
McCartney *Road*

The Commissioners met in regulhr session, and the report of the Viewers and Surveyor appointed to survey and view the Road, as described in the Petition, was this day publicly read for the third time, and

Journal Vol. 11 Page 217.

J. C. Hanni
C. T. Agnew

Viewers and Surveyor appointed to survey and view the Road, as

W. H. Kale
J. C. Hanni
C. T. Agnew-County Commissioners.

To the Honorable Board of Commissioners of Mahoning Co., Ohio.

We, the undersigned citizens freeholders of Coitsville Tp., Mahoning Co., Ohio, do hereby enter our emphatic protest against your granting the County road prayed for in the petition of J. G. McCartney, Louis Gluck and others, described in their petition as follows:

Beginning at a point on the section line of the center of the Youngstown and New Bedford Road where the present road leaves the section line and turns southward; thence west along the section line between sections 14 and 16 to the north east corner of land owned by J. G. McCartney; thence westwardly to a point in Jackson Street passing through lands owned by Louis Gluck, Thomas McKee, Parmlee Farm, M. Moore, J. Moore, J. G. McCartney, J. Kennedy, P. M. Kennedy and C. Kennedy, Lewis M. Montgomery and land owned by the City of Youngstown.

We oppose the granting of the above described road for the following good and substantial reasons:

First: That it would not be of any practical advantage to the traveling public in either going to or coming from the city of Youngstown; that the route of the proposed road lies between and near to both the Oak street and the Coitsville and Haselton roads and would not shorten the distance to turn only by afew rods; that the road if made would only be a dirt road and few would want to travel it when the city can be reached by two macadamized roads lying on either side of it.

Second: That said road would be a very costly road to make and maintain, and in view of our present heavy bonded indebtedness for good roads and the additional expense of building our new court house, we feel that it would be gross injustice to the Taypayers of Coitsville Township and Mahoning County in general to place a heavy burden upon us for which we would receive little or no benefit.

We therefore pray that your Honorable Body absolutely reject the finding of the late viewers of said proposed highway, or grant us a review of same.

Names	Names	Names
W. D. Beggs	H. O. Lett	Joseph Kramer
W. D. McBride	E. R. Miller	Pat Beggs
A. A. Houston	Bartley Doyle	John B. White
W. G. Cowden	J. R. King	Geo. D. White
W. H. McCall	S. Steinberg	B. C. Bayless
John Whiting	John Absalum	C. B. Shields
R. T. Moore	Presley Hanna	J. N. Wilson
J. A. Obejnik	John Block	A. B. Wilson
Jos. Lentz	M. Wilson	F. W. Shields
R. J. Conden	M. T. Clemens	D. H. Dickson
W. J. Stewart	R. S. Brownlee	James B. Walker
G. Baker	Mrs. E. M. Sears	George Sauer
S. L. Bailey	T. P. Brownlee	Geo. Wylam
Norman Myers	Milford Stafford	John Wigham
August Anthonsen	Frank Siefert	C. W. Burrows
R. N. Lett	John A. Codin	R. L. Cowden
Alexander Mack, Sr.,	C. W. Fitch	J. G. Shields
Alexander Mack, Jr.,	W. B. McGehan	R. W. Brownlee

TO THE BOARD OF COUNTY COMMISSIONERS,
C. T. AGNEW, P. M. HAAS, A. L. W.

We, the undersigned residents of and property owners of Coitsville Township, emphatically protest against the opening of the proposed new Coitsville County Road, because we deem it only a benefit to a few land owners nearest the City who can then dispose of their property at city figures. We deem it a hardship to this Mahoning County to grant this road and request your Honorable Body as our representatives to grant a review or turn down the project at once. The proposed road is described as follows:

Beginning at a point on the section line of the center of the Youngstown and New Bedford Road where the present road leaves the section line and turns southward; thence west along the section line between sections 14 and 16 to the north east corner of land owned by J. G. McCartney; thence westwardly to a point in Jackson Street passing through lands owned by Louis Gluck, Thomas McKee, Parmlees Farm, M. Moore, J. Moore, J. G. McCartney, J. Kennedy, P. M. Kennedy and C. Kennedy, Lewis M. Montgomery and land owned by the City of Youngstown.

Frank Lee	A. G. Moore	P. Lambing
T. A. Creed	John A. Moore	John C. Jackson
Henry Creed	A. M. Cunningham	C. M. Hahlboyd
M. G. Cover	W. H. Reed	E. J. Lattau
Geo. Warhurst	D. C. Hamilton	Wm. Shipton
S. F. Blackburn	T. J. McVey	James Keogh
Will R. Chapman	Jas. D. Johnson	Geo. Collins
W. B. Welday	T. E. Milliken	Burt Newman

TO THE BOARD OF COMMISSIONERS OF MAHONING COUNTY.

Your petitioners, being free holders of Mahoning County, and being of the opinion that the County road petitioned for by McCartney and others in Coitsville Township and favorably reported by the viewers thereon, is wholly unnecessary and of little benefit to Mahoning County; that there is no inhabited dwelling along the site of said road; that said road will be expensive to build and will confer little benefit to Mahoning County. We therefore ask that a re-view of said road may be granted according to law.

W. D. Beggs	A. A. Houston	E. J. Lattau	J. W. Brownlee	S.F.Blackburn
W. D. McBride	S. L. Bailey	T. E. Milliken	P. Beggs	W. H. Reed
W. H. McCall	R. J. Cowden	S. F. Walter	J. G. Shields	W. F. Reed
N. T. Myers	George Sauer	V. V. Wick	R. L.Cowden	T. J. McVey
Jos. Lentz	John A. Moore	M. G. Cover	James B. Walker	H. Creed
Jos. Almer	Frank Lee	I. M. Ficke	D. H. Dickson	A. Neilsen
W. G. Cowden	A. O. Cunningham	T. A. Creed	C. W. Fitch	James Gardner
John Whiting	Wm. Shipton	C. W. Burrows	B. F. Moore	R. Grandmontague

Aug. 30, 1909.

County Commissioners received and filed Bond and Petition for Review of McCartney Road.

W. H. Kale,

John Hanni,

C. T. Agnew- County Commissioners.

Journal Vol. 11, Page 216.

N O T I C E.

To J. G. McCartney, principal petitioner
for McCartney Road in Coitsville
Township, et al.

You are hereby notified that the review of said road has been granted by the County Commissioners, said road being originally petitioned for by you and others; that the reviewers appointed by said Commissioners will meet at the office of the County Surveyor of Mahoning County, on the 18th day of September, A. D., 1909, at nine o'clock A. M., to enter upon the discharge of their duties.

David T. Moore,
One of the petitioners for review.

RETURN.

D. T. Moore being first duly sworn on his oath says, that he served a notice in writing on J.G. McCartney of which the foregoing is a true copy, on the 11th day of September, 1909.

David T. Moore

Sworn to before me and signed in my presence this 13th day of September, 1909.

S E A L.

H. A. Emch,
Notary Public.

NOTICE OF PRESENTING COUNTY ROAD PETITION.

Notice is hereby given that a petition will be presented to the Commissioners of Mahoning County, at their next session July 1910, praying for the establishment of a County Road on the following line to-wit:- Beginning at a point on the section line in the center of the Youngstown and New Bedford Road where the present road leaves the section line and turns southward. Thence west along the section line between Sec. 14 and 16 to the North East corner of land owned by J. G. McCartney. Thence westwardly to a point in Jackson Street passing through lands of Louis Gluck, Thos. McKee, Parmalee Farm, M. Moore, J. Moore, J. G. McCartney, J. Kennedy, P. M. Kennedy, et al., P. M. Kennedy, Lewis Montgomery and land owned by the City of Youngstown.

Dated this 22nd day of March, 1909.

J. G. McCartney,
Jas. McCallister
D. C. Stewart
J. S. Palmer
Wm. McGeehan
E. W. Creed

A. L. Williamson
H. E. Gilkeson
John Dunwoody
Thos. McGeehan
C. W. Fitch
J. D. Shields
and others.

PROOF OF POSTING AND PUBLISHING NOTICE.

THE STATE OF OHIO, MAHONING COUNTY, ss.

J. G. McCartney, being duly sworn, says that on the 5" day of May, 1909, and at least thirty days before the 30" day of June, 1909, he set up copies of the foregoing notice at the Auditor's Office, in said County, and in three public places in the Township of Coitsville & Youngstown through which the road is proposed to be located. Affiant further says that the substance of said notice was published for four consecutive weeks before the 30th day of June, 1909 , the date of presentation of the petition), in the Youngstown Telegram a newspaper published in said Mahoning County, in which said road sought to be located and established by such petition, is situated.

J. G. McCartney,

Sworn to before me , and signed in my presence, this 5 day of June 1909.

Katherine Branigan
by Owen Phillips- Notary Public.

COUNTY ROAD PETITION.

TO THE BOARD OF COMMISSIONERS OF MAHONING COUNTY, OHIO:

The undersigned petitioners, resident freeholders of said County, residing in the vicinity of the proposed improvement hereinafter described respectfully represent that the public convenience requires the Establishment of a County Road on the line hereinafter described; and pray that your body will institute and order proper proceedings in the premises to locate and establish such road, to-wit: Beginning at a point on the section line in the center of the Youngstown & New Bedford Road where the present road leaves the section line and turns southward. Thence west along the section line between Section 14 and 16 to the northeast corner of land owned by J. G. McCartney, Thence westwardly to a point in Jackson St., passing through lands of Louis Gluck, Thos. McKee, Parmalee Farm, M. Moore, J. Moore, J. G. McCartney, J. Kennedy, P. M. Kennedy et al, P. M. Kennedy, Lewis M. Montgomery and lands owned by the City of Youngstown.

Dated this 22 day of March, 1910.

PETITIONERS' NAMES.

J. G. McCartney
A. M. Williamson
Jas. McCallister
H. E. Gilkeson
D. C. Stewart
John Dunwoody
J. S. Palmer
Thos McGeehan
Wm. McGeehan, Jr.,

PETITIONERS' NAMES.

C. W. Fitch
E. W. Creed
J. D. Shields
A. Vail
Malcolm McFall
A. Ellis
Jos.Armitage
Jas. B. Walker
Clyde Burrows and many others.

BOND ON COUNTY ROAD PETITION.

KNOW ALL MEN BY THESE PRESENTS:

That we, John A. Moore, Wm. Shipton, T. E. Milliken are held and firmly bound unto the State of Ohio, for the use of Mahoning County, in the penal sum of One Hundred Dollars, to the payment of which, well and truly to be made, we do hereby jointly and severally bind ourselves, our heirs, executors and administrators.

Signed by us and dated at Youngstown this 25" day of Aug. 1909.

The condition of the above obligation is such, that whereas, application has been made to the Board of Commissioners of said Mahoning County, for the location of aCounty road, on the following line, to-wit: Beginning at a point on the section line between Section 14 and 16 of Coitsville where the Youngstown & Bedford road diverges in a South westerly direction, Thence along said line of said Townships, Thence west to and intersecting Jackson St., in the City of Youngstown, passing over lands of L. L. Gluck, J. A. Creed, Parmalee Farm, T. McKee, M. Moore, I, Moore, J. G. McCartney, J. Dignan, J. Kennedy, T. Kennedy, P. M. Kennedy, S. Kennedy, Louis M. Montgomery and land owned by the City of Youngstown, known as Montgomery Park.

Now, if the said applicants shall pay into the Treasury of said County, the amount of all costs and expenses accruing thereon, in case said application shall fail; then this obligation to be void, otherwise to be in full force in law.

John A. Moore,
Wm. Shipton,
T. E. Milliken.

ORDER APPROVING BOND ON COUNTY ROAD PETITION.

Office of County Commissioners, Mahoning County, Ohio, Regular Session , June 1909.

In the Matter of the)
Location & Establishing)
McCartney Road.)
Petitioned for by J. G. McCartney)
and others.)

J. G. McCartney
Louis Gluck
P. M. Kennedy

Application for Locating a County Road made by Petition to the County Commissioners and as described therein, this duly filed in this office, signed by at least twelve freeholders of the County residing in the vicinity where said Road is proposed to be located; and Three of the signers to such Petition entered into bond, payable to the State for the use of the County, in the sum of One hundred Dollars, conditioned according to law, with J. G. McCartney, Louis Gluck and P. M. Kennedy as sureties; which surety and said amount being sufficient, and said bond being in due form, is hereby accepted and approved, and is filed with said Petition.

W. H. Kale)
John Hanni) County
C. F. Agnew) Commissioners.

THE STATE OF OHIO, MAHONING COUNTY, SS.

I, Will B. Jones, County Auditor and Ex-Officio Secretary of the County Commissioners of said County, do hereby certify that the foregoing is a true copy of the order approving bond, as made by said County Commissioners, and duly recorded.

Witness my official signature, this 9th day of June, 1909.

Will B. Jones,
County Auditor and Ex-Officio Secretary of the County Commissioners.

ORDER APPOINTING VIEWERS.-- COUNTY ROAD.

Issued to Viewers and County Surveyor.

Office of County Commissioners of Mahoning County, Ohio.

Oct. 31", 1910.

In the Matter of the)
Location and Establishing)
McCartney Road)
Petitioned for by J. G. McCartney)
and others.)

J. G. McCartney
Wm. Shipton
T. E. Milliken

The Petition of J. G. McCartney and others for the Location of a County Road along the following described route, to-wit: Beginning at a point on the section line between Sec. 14 & 16 of Coitsville where the Youngstown and New Bedford road diverges in a South westerly direction, Thence along said line of said Township, thence west to and intersecting Jackson Street in the City of Yo.- passing over lands of L. Gluck, J. A. Creed, Parmalee Farm, T. McKee, M. Moore, I. Moore, J. G. McCartney, J. Dignan, J. Kennedy, S. Kennedy, P. M. Kennedy, S. Kennedy, L. M. Montgomery and lands owned by the City of Yo., known as Montgomery Park, having been presented to the Commissioners; and they being satisfied from the proof before them that proper notice of the intention to present such Petition has been given according to law; it is ordered that W. P. Moody, John M. Davis and Nick Frech three disinterested freeholders of this County be and they hereby are appointed as Viewers, and the County Surveyor to survey the same.

It is further ordered that an order issue directing said Viewers with said County Surveyor, to meet at J. G. McCartney's Residence and proceed on the 19 day of June, 1910, or on their failing to meet on that day, within five days thereafter.

(If either of said Viewers fail to attend at the place specified, at or before ten o'clock A. M., of said day, said Surveyor and two Viewers will fill the vacancy by appointing a judicious disinterested freeholder of this County.) And after taking an oath faithfully and impartially to discharge the duties of their appointment respectively, to take to their assistance two suitable persons as chain-carriers and one marker, and proceed to view, survey and said Road as prayed for in the petition, or as near the same as in their opinion a good road can be made at reasonable expense, taking into consideration the utility, convenience, inconvenience and expense which will result to individuals, as well as to the public, if such road or any part thereof is also, as a jury, assess and determine the compensation to be paid in money for the properties sought to be appropriated, without deduction for benefit to any property of the owner and to assess and determine how much less valuable, if any, the land or premises from which such appropriation may be taken , will be rendered by the of such Road, being the damages sustained by any person through whose premises the Road is proposed to be ; (but said Viewers are not required to so assess and award damages or compensation to any person except minors, idiots or lunatics, unless the owner or his agent, having notice as provided by law, files with them a written application, giving a description of the premises on which damages or compensation is claimed;) and also to determine whether the public convenience requires that such Road or any part thereof shall be sixty

feet in width, or whether a less width than sixty feet will as well promote the public convenience; and report the width in their opinion, the same shall be .
Said Surveyor will survey such Road, under the direction of the Viewers, and cause the same to be conspicuously marked throughout, noting the courses and distances, and at the end of each mile cause the number of the same, and also the commencement and termination of the Road or Survey to be marked on a tree, or monument erected for that purpose. And said Surveyor will make and deliver to one of said Viewers, without delay, a correct certified return of the Survey of said Road, and a Plat of the same; to be returned with the Reports of said Viewers.

It is further ordered that said Viewers make and sign a Report in writing, stating their opinion in favor of or against the of such Road, or any part thereof, and set forth the reasons of the same, and deliver such Report to the County Auditor, on or before the first day of the session of the Commissioners next ensuing; and at the time said Viewers make such Report, they shall also make a Separate Report, in writing, stating the amount of damages, if any, and to whom by them assessed, which would accrue by the of the Road; and file the written applications on which such assessments have been made, with the County Auditor.

W. H. Kale)
John Hanni)
C. F. Agnew) County Commissioners.

THE STATE OF OHIO, MAHONING COUNTY, SS.

I, Will B. Jones, County Auditor and Ex-Officio Secretary of the County Commissioners of said County, do hereby certify that the foregoing is a true copy of the order of appointment, as made by said County Commissioners, and duly recorded.

Witness my official signature, this 9 day of June, 1910.

Will B. Jones.
County Auditor and Ex-Officio Secretary of the
County Commissioners.

NOTICE TO VIEWERS AND SURVEYOR
OF TIME AND PLACE OF MEETING.
COUNTY ROAD.

To J. H. C. Lyons
W. S. McCombs, C. F. Geigher
Frank R. Hitchcock,
J. F. Van Auker.
Re-Viewers.

YOU ARE HEREBY NOTIFIED, That under the Order of the Commissioners of Mahoning County, Ohio, dated Oct. 31st, 1910, you were appointed to view, survey and lay out the County Road petitioned for by Jos. G. McCartney, T. E. Milliken, Et al., and to perform the other duties required of you by law.

You are directed to meet at Residence of Jno. A. Creed on the 10th day of Nov. 1910, at 10 o'clock A. M., for the purposes aforesaid and as set forth in said order.

And the 10 day of Nov. 1910, is the day by which claims for compensation must be filed.

Dated this 1st day of Nov. 1910.

Will B. Jones,
County Auditor- N.

NOTICE TO LAND OWNERS OF TIME AND PLACE OF MEETING OF VIEWERS AND SURVEYOR.

To

You are Hereby Notified, That the Re-Viewers and Surveyor appointed by the Commissioners of Mahoning County, Ohio, in their Order dated October 31st, 1910, to Re-view, survey and lay-out the County Road petitioned for by J. G. McCartney and others, will meet at Res. of John Creed on the 10 day of November, 1910 at 10 o'clock A. M., for the purposes set forth in said order.

And the 10th day of November, 1910 is the day by which claims for compensation must be filed.

Dated this 1st day of November, 1910.

Principal Petitioner- Auditor.

PROOF OF SERVICE.

THE STATE OF OHIO, MAHONING COUNTY, SS.

James M. McCartney being duly sworn, says that on the 2nd day of November, 1910, (being not less than six days before the time appointed for the meeting of the Re-Viewers and Surveyor,) he served a copy of the foregoing notice upon L. Gluck, J. A. Creed, Est., Parmalee Farm by Attorney Tom McKee, Martha Moore, John Moore, J. G. McCartney Est., Stambaugh and Small, James Kennedy, P. M. and.Catherine Kennedy, Steve Kennedy, L. W. Montgomery and the City of Youngstown By (Park Commission).

(Signed) Jas. M. McCartney

Sworn to before me, and signed in my presence, this 16 day of November, 1910.

Geo. M. Montgomery
County Surveyor.

CERTIFICATES OF CATHS OF VIEWERS AND SURVEYOR.
COUNTY ROAD.

* * *

CERTIFICATE OF OATH OF VIEWERS.

THE STATE OF OHIO, MAHONING COUNTY, SS.

BE IT REMEMBERED, That on this 10 day of November, 1910, personally appeared before me Geo. M. Montgomery, a Surveyor in and for said County, J. H. C. Lyon, C. T. Geiger, W. S. McCombs, E. C. Harris and J. F. Vanauker, Re-viewers of the County Road petitioned for by Joseph G. McCartney and T. E. Milliken and others, and were by me duly sworn, faithfully and impartially to discharge their duties respectively.

Geo. M. Montgomery,
County Surveyor.

REPORT OF VIEWERS -- COUNTY ROAD.

TO THE BOARD OF COUNTY COMMISSIONERS OF MAHONING COUNTY, OHIO:

In obedience to your order, dated October 31st, 1910, we, the undersigned, viewers appointed under said order, make the following Report:

Together with George M. Montgomery County Surveyor we met at the residence of J. Creed on the 10th day of November, 1910, at 10 o'clock A. M., and after taking the oath required by law, a certificate of which oath is herewith returned; took to our assistance John Schmidt and A. G. Morgan, two suitable persons as chain-carriers, and marker, we proceeded to view, survey and lay out the road as prayed for in the petition, or as near the same as in our opinion a good road can be made at reasonableexpense, taking into consideration the utility, convenience, inconvenience and expense which will result to individuals, as well as to the public, if such road or any part thereof is laid out or established as follows:

Fixing the initial point of said road at at said Surveyor under our direction, surveyed the same along the following route: Beginning at an iron pin on the Section line at an angle in the Centre of the Haselton and Coitsville Road: Thence N. 86° 59' W. along the Section line between Sections No. 14, 24 and 15 & 16 a distance of 5949.9 feet to a stone at the North West corner of Section Number 24; Thence N. 77° 51' West 3667.4 feet to a stake on the west bank of Dry Run; Thence S. 79° 19W. 327.2 feet to an iron pin Thence N. 86° 40 W. 303.5 feet to the easterly line of Jackson Street in the City of Youngstown. Said road to be opened 60 feet wide 30 feet on each side of the above described Centre Line except through the Park entrance from Jackson Street which shall be 50 feet in width, 25 feet each side of above described centre line.

We further report that our opinion is that said Road ought to be laid out and established for the following reasons: That it offers and affords a better and more direct route to and from the City of Youngstown and the Citizens of Coitsville Township, living east of the beginning of the road in said Township. It also eliminates the circuitous routes and heavy grades for travel above mentioned.

We have also determined that the public convenience requires that said Road, should be established and opened sixty feet in width.

A correct certified return of the survey of said Road and a plat of the same is herewith delivered. The notices to the Viewers and Surveyor, and also to the Land Owners, of the time and place of meeting, with proof of service of same, are also herewith returned.

All of which is respectfully submitted, this 16th day of November, 1910.

J. H. C. Lyon,
C. T. Geiger,
W. S. McCombs,
E. C. Harris,
J. F. Va n Auker,- ReViewers.

FEES.

J. H. C. Lyon,	Pd. Dec. 12, 1910	Viewer	2 days,	$4.00	Pd.
C. T. Geiger,	Pd. Dec. 22, 1910	"	2 "	4.00	"
W. S. McCombs		"	2 "	4.00	" 5/8/11
E. C. Harris		"	2 "	4.00	" 2/13/11
J. F. VanAucker		"	2 "	4.00	" 1/28/11

REPORT OF SURVEYOR.

\- - -

TO THE BOARD OF COMMISSIONERS OF MAHONING COUNTY, OHIO:

The undersigned, in obedience to your order, dated October 31, 1910 proceeded on the 10 day of November 1910, to survey and mark the County Road described in said order, under the direction of the viewers therein named, and respectfully submits the following return of said survey:

(See Map on Page 18).

24D

I CERTIFY that the foregoing is a correct plat and return of the survey of the McCartney County Road petitioned for by Joseph G. McCartney, T. E. Milliken and others.

Geo. M. Montgomery,
Surveyor of Mahoning County.

SEPARATE REPORT OF VIEWERS.

TO THE BOARD OF COUNTY COMMISSIONERS OF MAHONING COUNTY, OHIO.

The undersigned Re-Viewers of the County Road petitioned for by Joseph G. McCartney, et al., and also Review asked by T. E. Milliken , et al, make the following Separate Report of the amount of damages, and to whom assessed by them, which would accrue by the opening of the Road. The parties named below have filed their written applications on which such assessments have been made, according to law, and the same are returned with this report.

We have assessed and determined the compensation to be paid in money, for the property sought to be appropriated, in the following sums:

To Thomas McKee	Two Hundred Dollars
To John A. Moore Pd. 1/23/11	One Hundred Twenty-five Dollars
To Martha Moore Pd. 1/23/11	Seventy-five Dollars

Each of the above sums has been assessed and determined without deduction for benefit to any property of the owner which would accrue by the opening of the road.

And we have assessed and determined how much less valuable the land or premises from which such appropriation is to be taken, will be rendered by the opening and construction of said Road, (Which is the amount of damage he may sustain), as follows:

Respectfully submitted this 16th day of November,1910.

J. H. C. Lyon)
W. S. McCombs) Viewers and Jurors to Assess
C. T. Geiger) and
E. C. Harris) Determine Compensation and Damages.
J. F. Van Auker)

Sta. A. Youngstown, O.

To the Viewers of the McCartney Rd.

In regards the new road to pass by my property and using part of it for same road it will use 1500 ft. in length or one eleventh of the whole. I will ask three hundred dollars in exchange for it.

Yours Truly,

Thomas McKee

November 10th, 1910 .

To the Reviewers and Surveyors Appointed by the

Commissioners of Mahoning County, Ohio, in their

order of October 31st, 1910:

You are hereby notified that the undersigned, a property owner of Coitsville Township, Mahoning County, Ohio, claims for compensation the sum of $500.00 as damages resulting to his property by reason of the surveying and laying out of what is known as the McCartney Road in the township and county herein before mentioned.

John A. Moore.

November 10th, 1910.

To the Reviewers and Surveyors Appointed by the

Commissioners of Mahoning County, Ohio, in their

order of October 31st, 1910:

You are hereby notified that the undersigned, aproperty owner of Coitsville Township, Mahoning County, Ohio claims for compensation the sum o f $500.00 as damages resulting to his property by reason of the surveying and laying out of what is known as the McCartney Road in the township and county herein before mentioned.

Martha Moore.

ORDERS OF COUNTY COMMISSIONERS.

MADE AFTER RETURNS OF VIEWERS AND SURVEYOR.

Office of County Commissioners of Mahoning County,

Youngstown, Ohio, Adjourned Session, Nov. 21", 1910 .

In the matter of the Review of the J. G. McCartney Road Petitioned for by J. G. McCartney, T. E. Milliken and others	))))	J. H. C. Lyon C. T. Geiger W. S. McCombs E. C. Harris J. F. Van Auker.

The Commissioners met in regular session, and the report of the Viewers andSurveyor appointed to survey and view the road, as described in the petition, was this day publicly read for the first time.

Attest:
Will B. Jones, County Auditor.

P. M. Haas
C. T. Agnew -County Commrs.

Office of County Commissioners of County,

Ohio, Session,Nov. 28, 1910.

In the matter of the J. G. MCCartney Road Petitioned for by J. G. McCartney, T. E. Milliken, and others.	))))	P. M. Haas C. T. Agnew

The Commissioners met in regular session, and the report of the Viewers and Surveyor appointed to survey and view the road, as described in the petition, was this day publicly read for the second time.

Attest:

County Auditor,

County Commrs.

Office of County Commissioners of County,

Youngstown, Ohio,Adjourned Session, Dec. 5th, 1910.

In the Matter of the Review Jos. G. McCartney Road. Petitioned for by J. G. McCartney T. E. Milliken and others.	))))	J. H. C. Lyon, C. T. Geiger W. S. McCombs, E. C. Harris J. F. Van Auker.

The Commissioners met in regular session, and the report of the Viewers and Surveyor appointed to survey and view the road, as described in the petition, was this day publicly read for the third time and Recommended the Establishmentof the road.

P. M. Haas

C. T. Agnew - County Commrs.

ORDER TO TOWNSHIP TRUSTEES TO OPEN ROAD.

Auditor's Office, Mahoning County, Ohio,

Jan'y., 9th, 1911.

To the Trustees of Coitsville Township,
Mahoning County, Ohio;

WHEREAS, the Board of County Commissioners of said County, at their adjourned Session, Jany. 9" 1911, upon petition of J. G. McCartney, Jas. McCallister, D. C. Stewart, Et al., established the following County Road in Coitsville Twp. and ordered the report, survey and plat of the same to be recorded, as follows:

Beginning at a point on the Section line in the Center of the Youngstown and New Bedford Road where the present road leaves the section line and turns southward, Thence west along the Section line between Section 14 and 16 of the North East corner of land owned by J. G. McCartney, Thence westward to a point in Jackson St., passing through lands of Louis Gluck, Thos. McKee, Parmalee Farm, M. Moore, J. Moore, J. G. McCartney, J. Kennedy, P.M. Kennedy, Et al, P. M. Kennedy, LewisMontgomery and land owned by the City of Youngstown and you are hereby ordered by the Commissioners of Mahoning County to proceed to open and establish same 60 feet wide.

Will B. Jones,
County Auditor.

By order of the
Mah. Co. Com.
dated Jany. 9th, 1911.

24F

Pages 25 to 32 inc. Void See Book 4A Pages 81-88 inc.

In the Matter of the Mellinger Road Petitioned

for by and others in Canfield Township Mahoning County, Ohio.

NOTICE OF PRESENTING COUNTY ROAD PETITION.

Notice is hereby given that a petition will be presented to the Commissioners of Mahoning County, at their next session ..... *19*....., *praying for the* ..... *of a County Road on the following line, to-wit:*

Beginning at .....

PROOF OF POSTING AND PUBLISHING NOTICE.

The State of Ohio, Mahoning County, ss.:

..... *being duly sworn, says that on the* ..... *day of* ..... *19*....., *and at least thirty days before the* ..... *day of* ..... *19*....., *he set up copies of the foregoing notice at the Auditor's Office in said County, and in three public places in the Township* ..... *of* ..... *through which the road is proposed be to* .....

Affiant further says that the substance of said notice was published for four consecutive weeks before the ..... *day of* ..... *19*....., *(the date of presentation of the petition,) in the* ..... *a newspaper published in said Mahoning County, in which said road sought be to* ..... *by such petition, is situated.*

Sworn to before me, and signed in my presence, this ..... *day of* ..... *19*.....

COUNTY ROAD PETITION.

To the Board of Commissioners of Mahoning County, Ohio:

The undersigned petitioners, resident freeholders of said County, residing in the vicinity of the proposed improvement hereinafter described, respectfully represent that the public convenience requires the ..... *of a County Road on the line hereinafter described; and pray that your body will institute and order proper proceedings in the premises to* ..... *such road, to-wit: Beginning at* .....

Dated this ..... *, 19* .....

PETITIONERS' NAMES	PETITIONERS' NAMES	PETITIONERS' NAMES	PETITIONERS' NAMES

BOND ON COUNTY ROAD PETITION.

Know All Men by these Presents:

That We, ...

and ....., *are held and firmly bound unto the State of Ohio, for the use of Mahoning County, in the penal sum of* ..... *Dollars, to the payment of which, well and truly to be made, we do hereby jointly and severally bind ourselves, our heirs, executors and administrators.*

Signed by us and dated at Youngstown, this ..... *day of* ..... *19* .....

The condition of the above obligation is such, that whereas, application has been made to the Board of Commissioners of said Mahoning County, for the ..... *of a County Road, on the following line, to-wit:*

Now, if the said applicants shall pay into the Treasury of said county, the amount of all costs and expenses accruing thereon, in case said application shall fail; then this obligation to be void, otherwise to be in full force in law.

ATTEST:

.....

.....

.....

.....

.....

.....

ORDER APPROVING BOND ON COUNTY ROAD PETITION.

Office of County Commissioners, Mahoning County, Ohio, ... Session, ... 19 .....

In the Matter of the

.....

..... *Road.*

.....

.....

.....

.....

.....

Application for ..... *a County Road made by Petition to the County Commissioners and as described therein, was duly filed in this office, signed by at least twelve freeholders of the county residing in the vicinity where said Road is proposed to be* ..... *: and* ..... *of the signers to such Petition entered into bond, payable to the State for the use of the County in the sum of* ..... *Dollars, conditioned according to law, with* ..... *and* ..... *as sureties; which surety and said amount being sufficient, and said bond being in due form, is hereby accepted and approved, and is filed with said Petition.*

.....

.....

.....

County Commissioners.

ORDER APPOINTING ..... VIEWERS--COUNTY ROAD.

Issued to ..... Viewers and County Surveyor.

Office of County Commissioners of Mahoning County, Ohio, ... Session, ... 19 .....

In the Matter of the

.....

..... *Road.*

.....

.....

The Petition of ..... *and others for the* ..... *of a County Road along the following described route, to-wit: Beginning at* .....

having been presented to the Commissioners; and they being satisfied from the proof before them that proper notice of the intention to present such Petition has been given according to law; it is ordered that ..... *and* ..... *three disinterested freeholders of this County be and they hereby are appointed as* ..... *Viewers, and the County Surveyor to survey the same.*

It is further ordered that an order issue directing said ..... *Viewers, with said County Surveyor, to meet at* ..... *and proceed on the* ..... *day of* ..... *19* ....., *or on their failing to meet on that day, within five days thereafter.*

(If either of said ..... Viewers fail to attend at the place specified, at or before ten o'clock A. M. of said day, said Surveyor and two ..... Viewers will fill the vacancy by appointing a judicious disinterested freeholder of this County.) And after taking an oath faithfully and impartially to discharge the duties of their appointment respectively, to take to their assistance two suitable persons as chain carriers and one marker, and proceed to view, survey and ..... said Road as prayed for in the Petition, or as near the same as in their opinion a good road can be made at reasonable expense, taking into consideration the utility, convenience, inconvenience and expense which will result to individuals, as well as to the public, if such road or any part thereof is ..... also, as a jury, assess and determine the compensation to be paid in money for the properties sought to be appropriated, without deduction for benefit to any property of the owner ....., and to assess and determine how much less valuable, is any, the land or premises from which such appropriation may be taken, will be rendered by the ..... of such Road, being the damages sustained by any person through whose premises the Road is proposed to be .....; (but said ..... Viewers are not required to so assess or award damages or compensation to any person except minors, idiots, or lunatics, unless the owner or his agent, having notice as provided by law, files with them a written application, giving a description of the premises on which damages or compensation is claimed;) and also to determine whether the public convenience requires that such Road or any part thereof shall be sixty feet in width, or whether a less width than sixty feet will as well promote the public convenience; and report the width in their opinion, the same shall be .....

Said Surveyor will survey such Road, under the direction of the ..... Viewers, and cause the same to be conspicuously marked throughout, noting the courses and distances, and at the end of each mile cause the number of the same, and also the commencement and termination of the Road or Survey to be marked on a tree or monument erected for that purpose. And said Surveyor will make and deliver to one of said ..... Viewers, without delay, a correct certified return of the Survey of said Road, and a Plat of the same; to be returned with the Reports of said ..... Viewers.

It is further ordered that said ..... Viewers make and sign a Report in writing, stating their opinion in favor of or against the ..... of such Road, or any part thereof, and set forth the reasons of the same, and deliver such Report to the County Auditor, on or before the first day of the ..... session of the Commissioners next ensuing; and at the time said ..... Viewers make such Report, they shall also make a separate Report, in writing, stating the amount of damages, if any, and to whom by them assessed, which would accrue by the ..... of the Road; and file the written applications on which such assessments have been made, with the County Auditor.

.....

.....

..... County Commissioners.

NOTICE TO ..... VIEWERS AND SURVEYOR OF TIME AND PLACE OF MEETING—COUNTY ROAD.

To .....

and ..... *Viewers and* ..... *Surveyor.*

You Are Hereby Notified, *That under the Order of the Commissioners of Mahoning County, Ohio, dated* ..... *19* ....., *you were appointed to view, survey and* ..... *the County Road petitioned for by* ..... *and others, and to perform the other duties required of you by law.*

You are directed to meet at ..... *on the* ..... *day of* ..... *19* ....., *at* ..... *o'clock A. M., for the purposes aforesaid and as set forth in said order.*

And the ..... *day of* ..... *19* ....., *is the day by which claims for compensation must be filed.*

Dated this ..... *day of* ..... *19* .....

.....

Principal Petitioner.—Auditor.

PROOF OF SERVICE.

The State of Ohio, Mahoning County, ss.:

.....*being duly sworn, says that on the*.....*day*

of.....*19*....., *(being not less than six days before the time appointed for the meeting of the* .....*Viewers and Surveyor,)*

he served a copy of the foregoing notice upon.....

(Signed).....

Sworn to before me, and signed in my presence, this.....*day of*.....*19*.....

.....

.....

NOTICE TO LAND OWNERS OF TIME AND PLACE OF MEETING.....VIEWERS AND SURVEYOR.

To.....

.....

You Are Hereby Notified, *that the*.....*Viewers and Surveyor appointed by the Commissioners of Mahoning County, Ohio, in their order*

dated.....*19*....., *to view, survey and*.....*the County Road petitioned for*

by.....*and others, will meet at*.....

.....*on the*.....*day of*.....*19*.....,

at.....*o'clock, A. M., for the purposes set forth in said order.*

And the.....*day of*.....*19*....., *is the day by which claims for compensation must be filed.*

Dated this.....*day of*.....*19*.....

Principal Petitioner.—Auditor

PROOF OF SERVICE.

The State of Ohio, Mahoning County, ss.

.....*being duly sworn, says that on the*.....*day*

of.....*19*....., *(being not less than six days before the time appointed for the meeting of the* .....*Viewers and Surveyor,)*

he served a copy of the foregoing notice upon.....

(Signed).....

Sworn to before me, and signed in my presence, this.....*day of*.....*19*.....

.....

.....

Notice to Land Owners, non-resident of the County, of time and place of meeting of.....Viewers and Surveyor

To.....

You Are Hereby Notified, *That a petition, signed by*.....*and others*

was presented to the County Commissioners of Mahoning County, Ohio, at their meeting held on the.....*day of*.....

19....., *praying for the*.....*of a County Road, on the following line, to-wit: Beginning at*.....

That notice thereof and bond as required by law, was duly given; and said County Commissioners on the ..... *day of* ..... *19* ..... *, by order, appointed three* ..... *Viewers and the County Surveyor, to view, Survey and* ..... *such Road.*

You are further notified that said ..... *Viewers and Surveyor will meet at* .....

on the ..... *day of* ..... *19* ..... *, at* ..... *o'clock A. M., for the purposes set forth in said Order.*

And the ..... *day of* ..... *19* ..... *is the day by which claims for compensation must be filed.*

Dated this ..... *day of* ..... *19* .....

.....

Principal Petitioner.—Auditor

PROOF OF PUBLICATION.

The State of Ohio, Mahoning County, ss.

..... *being duly sworn, says that the Notice, a copy of which is hereto attached, was published for four consecutive weeks, in the* ..... *a newspaper published and printed in said Mahoning County, Ohio.*

Sworn to before me, and signed in my presence, this ..... *day of* ..... *19* .....

.....

.....

CERTIFICATE OF OATH OF ..... VIEWERS

The State of Ohio, Mahoning County, ss.:

Be it Remembered, *That on this* ..... *day of* ..... *19* ..... *, personally appeared before me,* .....

..... *a* ..... *in and for said County,*

..... , ... *and* .....

..... *Viewers of the County Road petitioned for by* ..... *and others, and were by me duly sworn, faithfully and impartially to discharge their duties respectively.*

.....

.....

CERTIFICATE OF OATH OF SURVEYOR

The State of Ohio, Mahoning County, ss.:

Be it Remembered, *That on this* ..... *day of* ..... *19* ..... *, personally appeared before me,* ..... *a* .....

in and for said County, ... *, Surveyor* .....

.....

of the County Road petitioned for by ..... *and others, and was by me duly sworn, faithfully and impartially to discharge his duties.*

.....

.....

REPORT OF SURVEYOR.

To the Board of Commissioners of Mahoning County, Ohio:

The undersigned, in obedience to your order, dated ..... *19* ..... *, proceeded on the* ..... *day of* ..... *19* ..... *, to survey and mark the County Road described in said order, under the direction of the* ..... *Viewers therein named, and respectfully submits the following return of said survey:*

MELLINGER ROAD
CANFIELD TOWNSHIP
MAHONING COUNTY

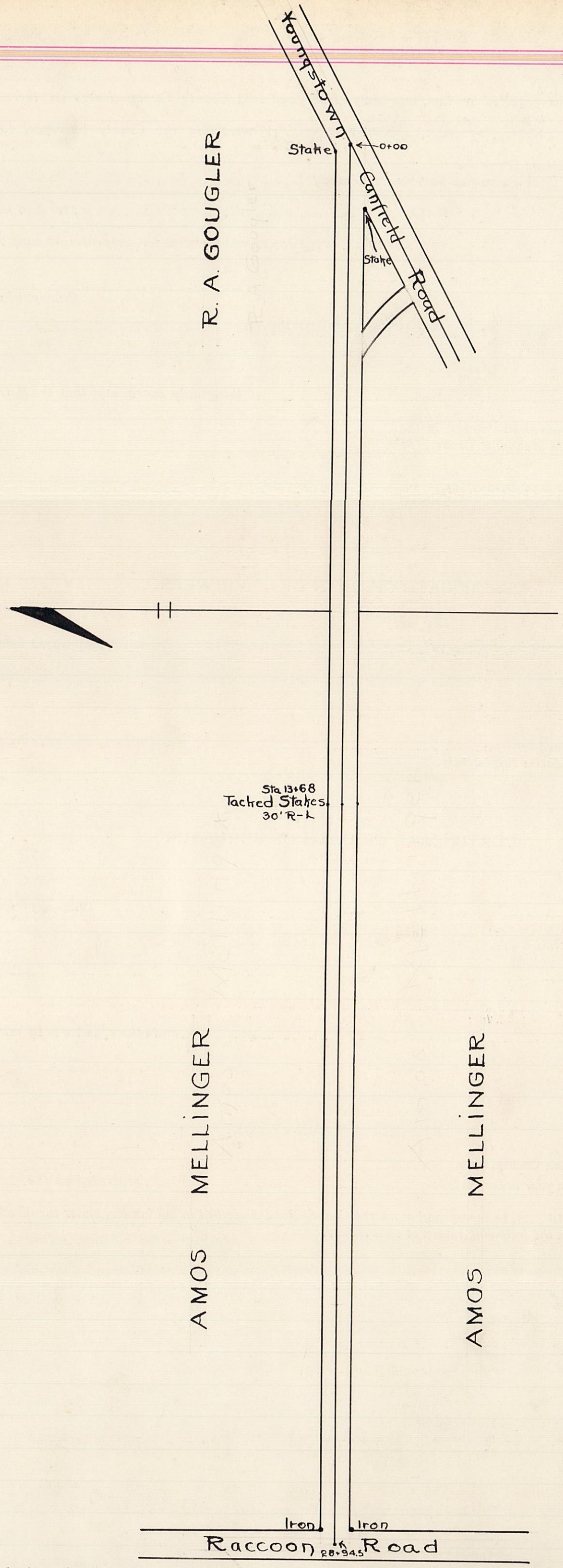

I Certify, That the foregoing is a correct plat and return of the survey of the .....

County Road petitioned for by ..... and others.

.....

Surveyor of Mahoning County.

REPORT OF ..... VIEWERS—County Road.

To the Board of County Commissioners of Mahoning County, Ohio:

In obedience to your order dated ..... 19..... , we, the undersigned, ... Viewers appointed under said Order, make the following report: .....

.....

.....

.....

Together with ..... *County Surveyor, we met at* .....

..... *on the* ..... *day of* ..... *19*..... *, at* ..... *o'clock, A. M., and after taking the oath required by law, a certificate of which oath is herewith returned; took to our assistance* ..... *and*

..... *two suitable persons as chain-carriers, and* .....

..... *marker, we proceeded to view, survey and* ..... *the Road as prayed for in the Petition, or as near the same as in our opinion a good Road can be made at a reasonable expense, taking into consideration the utility, convenience, inconvenience and expense which will result to individuals, as well as to the public, if such road or any part thereof is* .....

..... *, as follows:*

Fixing the initial point of said Road at .....

at ..... *, said Surveyor under our direction, surveyed the same along the following route:*

We further report that our opinion is that said Road ought ..... *to be* ..... *for the following reasons:* .....

.....

.....

.....

We have also determined that the public convenience requires that said Road should be established and opened ..... *feet in width.*

A correct certified return of the survey of said Road and a plat of the same is herewith delivered. The notices to the ..... *Viewers and Surveyor and also to the Land Owners, of the time and place of meeting, with proof of service of the same, are also herewith returned.*

All of which is respectfully submitted, this ..... *day of* ..... *19*.....

.....

.....

..... Viewers.

.....

FEES.

.....	*Viewer,*	*day* ..... *, $*	.....	*Chain Carrier,*	*day* ..... *, $* .....
.....	*"*	*day* ..... *, $*	.....	*"* *"*	*day* ..... *, $* .....
.....	*"*	*day* ..... *, $*	.....	*Marker,*	*day* ..... *, $* .....
.....			.....	*Surveyer,*	*day* ..... *, $* .....

SEPARATE REPORT OF ..... VIEWERS.

To the Board of County Commissioners of Mahoning County, Ohio:

The undersigned Viewers of the County Road petitioned for by ..... *and others, make the following Separate Report of the amount of damages, and to whom assessed by them, which would accrue by the opening of the Road. The parties named below have filed their written applications on which such assessments have been made, according to law, and the same are returned with this Report.*

We have assessed and determined the compensation to be paid in money, for the property sought to be appropriated, in the following sums:

To ..... *Dollars*

To ..... *Dollars*

To ..... *Dollars*

To ..... *Dollars*

To ..... *Dollars*

To *Dollars*

Each of the above sums has been assessed and determined without deduction for benefit to any property of the owner which would accrue by the opening of the road.

And we have assessed and determined how much less valuable the land or premises from which such appropriation is to be taken, will be rendered by the opening and construction of said Road, (which is the amount of damage ..... he ..... may sustain,) as follows:

To *Dollars*

To *Dollars*

To *Dollars*

To *Dollars*

To *Dollars*

Respectfully submitted this ..... day of ..... 19 .....

..... } Viewers and Jurors to Assess and Determine Compensation and Damages

---

ORDERS OF COUNTY COMMISSIONERS.—Made After Returns of ..... Viewers and Surveyor.

Office of County Commissioners of Mahoning County, Youngstown, Ohio, ... Session, ... 19 .....

In the Matter of the ..... } .....

....

..... *Road.* } .....

The Commissioners met in regular session, and the report of the ..... Viewers and Surveyor appointed to survey and view the Road, as described in the Petition, was this day publicly read for the first time.

ATTEST:

..... } County Commissioners.

County Auditor.

Office of County Commissioners of Mahoning County, Youngstown, Ohio, ... Session, ... 19 .....

In the Matter of the ..... } .....

....

..... *Road.* } .....

The Commissioners met in regular session, and the report of the ..... Viewers and Surveyor appointed to survey and view the Road, as described in the Petition, was this day publicly read for the second time.

ATTEST:

..... } County Commissioners

County Auditor.

Office of County Commissioners of Mahoning County, Youngstown, Ohio, ... Session, ... 19 .....

In the Matter of the ..... } .....

....

..... *Road* } .....

The Commissioners met in regulhr session, and the report of the ..... Viewers and Surveyor appointed to survey and view the Road, as described in the Petition, was this day publicly read for the third time, and

In the Matter of the Extension of Shields Intersection Road Petitioned for by E. Ravn and others in Canfield Township Mahoning County, Ohio.

NOTICE OF PRESENTING COUNTY ROAD PETITION.

Notice is hereby given that a petition will be presented to the Commissioners of Mahoning County, at their next session .....19....., praying for the .....of a County Road on the following line, to-wit:

Beginning at .....

PROOF OF POSTING AND PUBLISHING NOTICE.

The State of Ohio, Mahoning County, ss.:

.....being duly sworn, says that on the .....day of .....19....., and at least thirty days before the .....day of .....19....., he set up copies of the foregoing notice at the Auditor's Office in said County, and in three public places in the Township..... of ....through which the road is proposed be to .....

Affiant further says that the substance of said notice was published for four consecutive weeks before the .....day of .....19....., (the date of presentation of the petition,) in the .....

a newspaper published in said Mahoning County, in which said road sought be to .....
by such petition, is situated.

.....

Sworn to before me, and signed in my presence, this .....day of .....19.....

.....

.....

COUNTY ROAD PETITION.

To the Board of Commissioners of Mahoning County, Ohio:

The undersigned petitioners, resident freeholders of said County, residing in the vicinity of the proposed improvement hereinafter described, respectfully represent that the public convenience requires the .....of a County Road on the line hereinafter described; and pray that your body will institute and order proper proceedings in the premises to .....

.....such road, to-wit: Beginning at .....

Dated this.....*, 19*.....

PETITIONERS' NAMES	PETITIONERS' NAMES	PETITIONERS' NAMES	PETITIONERS' NAMES

BOND ON COUNTY ROAD PETITION.

Know All Men by these Presents:

That We,.....

and....., *are held and firmly bound unto the State of Ohio, for the use of Mahoning County, in the penal sum of*.....*Dollars, to the payment of which, well and truly to be made, we do hereby jointly and severally bind ourselves, our heirs, executors and administrators.*

Signed by us and dated at Youngstown, this.....*day of*.....*19*.....

The condition of the above obligation is such, that whereas, application has been made to the Board of Commissioners of said Mahoning County, for the.....*of a County Road, on the following line, to-wit:*

Now, if the said applicants shall pay into the Treasury of said county, the amount of all costs and expenses accruing thereon, in case said application shall fail; then this obligation to be void, otherwise to be in full force in law.

ATTEST:

.....

.....

.....

.....

.....

ORDER APPROVING BOND ON COUNTY ROAD PETITION.

Office of County Commissioners, Mahoning County, Ohio,.....Session,.....19.....

In the Matter of the

.....

.....*Road.*

.....

.....

.....

.....

Application for.....*a County Road made by Petition to the County Commissioners and as described therein, was duly filed in this office, signed by at least twelve freeholders of the county residing in the vicinity where said Road is proposed to be*

.....*: and*.....*of the signers to such Petition entered into bond, payable to the State for the use of the County in the sum of*.....

.....*Dollars, conditioned according to law, with*.....*and*

.....*as sureties; which surety and said amount being sufficient, and said bond being in due form, is hereby accepted and approved, and is filed with said Petition.*

.....

.....

.....

County Commissioners.

ORDER APPOINTING VIEWERS—COUNTY ROAD.

Issued to Viewers and County Surveyor.

Office of County Commissioners of Mahoning County, Ohio, Session, 19

In the Matter of the

.....

..... Road.

.....

.....

The Petition of ..... *and others for the* ..... *of*

a County Road along the following described route, to-wit: Beginning at .....

having been presented to the Commissioners; and they being satisfied from the proof before them that proper notice of the intention to present such Petition has been given according to law; it is ordered that ..... *and* ..... *three disinterested freeholders of this County be and they hereby are appointed as* ..... *Viewers, and the County Surveyor to survey the same.*

It is further ordered that an order issue directing said ..... *Viewers, with said County Surveyor, to meet at* ..... *and proceed on the* ..... *day of* ..... *19* ....., *or on their failing to meet on that day, within five days thereafter.*

(If either of said ..... Viewers fail to attend at the place specified, at or before ten o'clock A. M. of said day, said Surveyor and two ..... Viewers will fill the vacancy by appointing a judicious disinterested freeholder of this County.) And after taking an oath faithfully and impartially to discharge the duties of their appointment respectively, to take to their assistance two suitable persons as chain carriers and one marker, and proceed to view, survey and ..... said Road as prayed for in the Petition, or as near the same as in their opinion a good road can be made at reasonable expense, taking into consideration the utility, convenience, inconvenience and expense which will result to individuals, as well as to the public, if such road or any part thereof is ..... also, as a jury, assess and determine the compensation to be paid in money for the properties sought to be appropriated, without deduction for benefit to any property of the owner ....., and to assess and determine how much less valuable, is any, the land or premises from which such appropriation may be taken, will be rendered by the ..... of such Road, being the damages sustained by any person through whose premises the Road is proposed to be .....; (but said ..... Viewers are not required to so assess or award damages or compensation to any person except minors, idiots, or lunatics, unless the owner or his agent, having notice as provided by law, files with them a written application, giving a description of the premises on which damages or compensation is claimed;) and also to determine whether the public convenience requires that such Road or any part thereof shall be sixty feet in width, or whether a less width than sixty feet will as well promote the public convenience; and report the width in their opinion, the same shall be .....

Said Surveyor will survey such Road, under the direction of the ..... Viewers, and cause the same to be conspicuously marked throughout, noting the courses and distances, and at the end of each mile cause the number of the same, and also the commencement and termination of the Road or Survey to be marked on a tree or monument erected for that purpose. And said Surveyor will make and deliver to one of said ..... Viewers, without delay, a correct certified return of the Survey of said Road, and a Plat of the same; to be returned with the Reports of said ..... Viewers.

It is further ordered that said ..... Viewers make and sign a Report in writing, stating their opinion in favor of or against the ..... of such Road, or any part thereof, and set forth the reasons of the same, and deliver such Report to the County Auditor, on or before the first day of the ..... session of the Commissioners next ensuing; and at the time said ..... Viewers make such Report, they shall also make a separate Report, in writing, stating the amount of damages, if any, and to whom by them assessed, which would accrue by the ..... of the Road; and file the written applications on which such assessments have been made, with the County Auditor.

.....

.....

..... County Commissioners.

NOTICE TO ..... VIEWERS AND SURVEYOR OF TIME AND PLACE OF MEETING—COUNTY ROAD.

To .....

and ..... *Viewers and* ..... *Surveyor.*

You Are Hereby Notified, *That under the Order of the Commissioners of Mahoning County, Ohio, dated* .....

19 ....., *you were appointed to view, survey and* ..... *the County Road petitioned for by* ..... *and others, and to perform the other duties required of you by law.*

You are directed to meet at ..... *on the* ..... *day of* ..... *19* ....., *at* ..... *o'clock A. M., for the purposes aforesaid and as set forth in said order.*

And the ..... *day of* ..... *19* ....., *is the day by which claims for compensation must be filed.*

Dated this ..... *day of* ..... *19* .....

.....

Principal Petitioner.—Auditor.

PROOF OF SERVICE.

The State of Ohio, Mahoning County, ss.:

.....being duly sworn, says that on the.....day

of.....19....., (being not less than six days before the time appointed for the meeting of the .....Viewers and Surveyor,)

he served a copy of the foregoing notice upon.....

(Signed).....

Sworn to before me, and signed in my presence, this.....day of.....19.....

.....

.....

NOTICE TO LAND OWNERS OF TIME AND PLACE OF MEETING.....VIEWERS AND SURVEYOR.

To.....

.....

You Are Hereby Notified, that the.....Viewers and Surveyor appointed by the Commissioners of Mahoning County, Ohio, in their order

dated.....19....., to view, survey and.....the County Road petitioned for

by.....and others, will meet at.....

.....on the.....day of.....19.....,

at.....o'clock, A. M., for the purposes set forth in said order.

And the.....day of.....19....., is the day by which claims for compensation must be filed.

Dated this.....day of.....19.....

.....

Principal Petitioner.—Auditor

PROOF OF SERVICE.

The State of Ohio, Mahoning County, ss.

.....being duly sworn, says that on the.....day

of.....19....., (being not less than six days before the time appointed for the meeting of the .....Viewers and Surveyor,)

he served a copy of the foregoing notice upon.....

(Signed).....

Sworn to before me, and signed in my presence, this.....day of.....19.....

.....

.....

.....

Notice to Land Owners, non-resident of the County, of time and place of meeting of.....Viewers and Surveyor

To.....

You Are Hereby Notified, That a petition, signed by.....and others

was presented to the County Commissioners of Mahoning County, Ohio, at their meeting held on the.....day of.....

19....., praying for the.....of a County Road, on the following line, to-wit: Beginning at.....

REPORT OF VIEWERS—County Road.

To the Board of County Commissioners of Mahoning County, Ohio:

In obedience to your order dated ..... *19*..., *we, the undersigned,* ..... *Viewers appointed under said Order, make the following report:* .....

.....

.....

.....

Together with ..... *County Surveyor, we met at* .....

..... *on the* ..... *day of* ..... *19*..., *at* ..... *o'clock, A. M., and after taking the oath required by law, a certificate of which oath is herewith returned; took to our assistance* ..... *and*

..... *two suitable persons as chain-carriers, and* .....

..... *marker, we proceeded to view, survey and* ..... *the Road as prayed for in the Petition, or as near the same as in our opinion a good Road can be made at a reasonable expense, taking into consideration the utility, convenience, inconvenience and expense which will result to individuals, as well as to the public, if such road or any part thereof is* .....

....., *as follows:*

Fixing the initial point of said Road at .....

at ....., *said Surveyor under our direction, surveyed the same along the following route:*

We further report that our opinion is that said Road ought ..... *to be* ..... *for the following reasons:* .....

.....

.....

.....

We have also determined that the public convenience requires that said Road should be established and opened ..... *feet in width.*

A correct certified return of the survey of said Road and a plat of the same is herewith delivered. The notices to the ..... *Viewers and Surveyor and also to the Land Owners, of the time and place of meeting, with proof of service of the same, are also herewith returned.*

All of which is respectfully submitted, this ..... *day of* ..... *19*.....

.....

.....

..... } .....Viewers.

.....

FEES.

..... *Viewer,* ..... *day*..., $..... ..... *Chain Carrier,* ..... *day*..., $.....

..... " ..... *day*..., $..... ..... " " ..... *day*..., $.....

..... " ..... *day*..., $..... ..... *Marker,* ..... *day*..., $.....

.... *Surveyer,* ..... *day*..., $.....

SEPARATE REPORT OF VIEWERS.

To the Board of County Commissioners of Mahoning County, Ohio:

The undersigned Viewers of the County Road petitioned for by ..... *and others, make the following Separate Report of the amount of damages, and to whom assessed by them, which would accrue by the opening of the Road. The parties named below have filed their written applications on which such assessments have been made, according to law, and the same are returned with this Report.*

We have assessed and determined the compensation to be paid in money, for the property sought to be appropriated, in the following sums:

To ..... *Dollars*

To ..... *Dollars*

To ..... *Dollars*

To ..... *Dollars*

To ..... *Dollars*

To *Dollars*

Each of the above sums has been assessed and determined without deduction for benefit to any property of the owner which would accrue by the opening of the road.

And we have assessed and determined how much less valuable the land or premises from which such appropriation is to be taken, will be rendered by the opening and construction of said Road, (which is the amount of damage ..... he ..... may sustain,) as follows:

To *Dollars*

To *Dollars*

To *Dollars*

To *Dollars*

To *Dollars*

Respectfully submitted this ..... day of ..... 19.....

..... Viewers and Jurors to Assess and Determine Compensation and Damages

---

ORDERS OF COUNTY COMMISSIONERS.—Made After Returns of ..... Viewers and Surveyor.

Office of County Commissioners of Mahoning County, Youngstown, Ohio, ... Session, ... 19.....

In the Matter of the .....

..... *Road.*

The Commissioners met in regular session, and the report of the ..... Viewers and Surveyor appointed to survey and view the Road, as described in the Petition, was this day publicly read for the first time.

ATTEST:

..... *County Auditor.*

..... County Commissioners.

Office of County Commissioners of Mahoning County, Youngstown, Ohio, ... Session, ... 19.....

In the Matter of the .....

..... *Road.*

The Commissioners met in regular session, and the report of the ..... Viewers and Surveyor appointed to survey and view the Road, as described in the Petition, was this day publicly read for the second time.

ATTEST:

..... *County Auditor.*

..... County Commissioners

Office of County Commissioners of Mahoning County, Youngstown, Ohio, ... Session, ... 19.....

In the Matter of the .....

..... *Road*

The Commissioners met in regulhr session, and the report of the ..... Viewers and Surveyor appointed to survey and view the Road, as described in the Petition, was this day publicly read for the third time, and

Elton Road

49

In the Matter of the County Road Petitioned

for by Ed. Sheely and others in Beaver Township Mahoning County, Ohio.

NOTICE OF PRESENTING COUNTY ROAD PETITION.

Notice is hereby given that a petition will be presented to the Commissioners of Mahoning County, at their next session May 1st, 19 11, *praying for the* Laying Out and Establishing *of a County Road on the following line, to-wit:*

Beginning at a point in Beaver Township, at the southeast corner of Section 27, which point is one mile west of Pine Hill School House; thence extending north along the Section line of Sections 26 and 27, a distance of one mile to a point where said Section line intersects the road known as the Springfield Road, which point is the northeast corner of Section 27 in said Beaver Township.

PROOF OF POSTING AND PUBLISHING NOTICE.

The State of Ohio, Mahoning County, ss.:

Ed. Sheely *being duly sworn, says that on the* 1st *day of* May 19 11, *and at least thirty days before the* 1st *day of* May, 19 11, *he set up copies of the foregoing notice at the Auditor's Office in said County, and in three public places in the Township of* Beaver *through which the road is proposed be to* Laid out and established

Affiant further says that the substance of said notice was published for four consecutive weeks before the 1st *day of* May 19 11, *(the date of presentation of the petition,) in the* Youngstown Vindicator, *a newspaper published in said Mahoning County, in which said road sought be to* Laid Out and Established *by such petition, is situated.*

Ed. Sheely

Sworn to before me, and signed in my presence, this 1st *day of* May, 19 11.

B. K. DeCamp

Notary Public.

COUNTY ROAD PETITION.

To the Board of Commissioners of Mahoning County, Ohio:

The undersigned petitioners, resident freeholders of said County, residing in the vicinity of the proposed improvement hereinafter described, respectfully represent that the public convenience requires the Laying out and establishing *of a County Road on the line hereinafter described; and pray that your body will institute and order proper proceedings in the premises to* Lay Out and Establish *such road, to-wit: Beginning at* a point in Beaver Township at the southeast corner of Section 27, which point is one mile west of Pine Hill School House,; thence extending north along the section line of Sections 26 and 27, a distance of one mile to a point where said section line intersects the road known as the Springfield Road, which pointis the the northeast corner of Section 27 in said Beaver Township.

Dated this ..... *, 19* .....

PETITIONERS' NAMES	PETITIONERS' NAMES	PETITIONERS' NAMES	PETITIONERS' NAMES
Ed Sheely	Chas. F. Souder	Ira R. Hazen	
Theador Bermerzter	Geo. Pine	Geo. W. Cole	
Levy E. Yoder	John Blosser	C. M. Sheely	
David Whispel	Samuel Hinley		
Lewis Wundorlin	Ephraim Gleckler		
Joel J. Stoffer	Barbara Otto		

BOND ON COUNTY ROAD PETITION.

Know All Men by these Presents:

That We, ...

and ....., *are held and firmly bound unto the State of Ohio, for the use of Mahoning County, in the penal sum of* One Hundred ($100.00) Dollars *Dollars, to the payment of which, well and truly to be made, we do hereby jointly and severally bind ourselves, our heirs, executors and administrators.*

Signed by us and dated at Youngstown, this ..... *day of* ..... *19* .....

The condition of the above obligation is such, that whereas, application has been made to the Board of Commissioners of said Mahoning County, for the Laying out and establishing *of a County Road, on the following line, to-wit:*

Beginning at a point in Beaver Township at the southeast corner of Section 27, which point is one mile west of the Pine Hill School House; thence extending north along the section line of Sections 26 and 27, a distance of one mile to a point where said section line intersects the road known as the Springfield Road, which point is the northeast corner of Section 27, in said Beaver Township.

Now, if the said applicants shall pay into the Treasury of said county, the amount of all costs and expenses accruing thereon, in case said application shall fail; then this obligation to be void, otherwise to be in full force in law.

ATTEST:

Smilda Sheely

Mary E. Barrmeizter

Ed. Sheely

C. M. Sheely

T. Benneizter

ORDER APPROVING BOND ON COUNTY ROAD PETITION.

Office of County Commissioners, Mahoning County, Ohio, ... Session, ... 19 .....

In the Matter of the

Laying Out and Establishing Sheely *Road.*

Application for Laying Out and Establishing *County Road made by Petition to the County Commissioners and as described therein, was duly filed in this office, signed by at least twelve freeholders of the county residing in the vicinity where said Road is proposed to be* Laid Out and Established *: and* ..... *of the signers to such Petition entered into bond, payable to the State for the use of the County in the sum of* One Hundred ($100.00) Dollars *Dollars, conditioned according to law, with* ..... *and* ..... *as sureties; which surety and said amount being sufficient, and said bond being in due form, is hereby accepted and approved, and is filed with said Petition.*

County Commissioners.

ORDER APPOINTING VIEWERS—COUNTY ROAD.

Issued to Viewers and County Surveyor.

Office of County Commissioners of Mahoning County, Ohio, Session, May 1, 1911

In the Matter of the

Laying Out and Establishing Sheely Road.

John Shaffer

Ike Yoder

John Basinger

The Petition of Ed Sheely *and others for the* Establishing *of a County Road along the following described route, to-wit: Beginning at* a point in Beaver Township at the southeast corner of Section 27, which point is one mile west of the Pine Hill School House; thence ex tending north along the Section line of Sections 26 and 27, a distance of one mile to a point where said Section line intersects the road known as the Springfield Road, which point is the northeast corner of Section 27, in said Beaver Township.

having been presented to the Commissioners; and they being satisfied from the proof before them that proper notice of the intention to present such Petition has been given according to law; it is ordered that John Shaffer, Ike Yoder and John Basinger *and* ~~xxx~~ *disinterested freeholders of this County be and they hereby are appointed as Viewers, and the County Surveyor to survey the same.*

It is further ordered that an order issue directing said Viewers, with said County Surveyor, to meet at Snyder's Crossing *and proceed on the* 31st *day of* May, 1911, *or on their failing to meet on that day, within five days thereafter.*

(If either of said Viewers fail to attend at the place specified, at or before ten o'clock A. M. of said day, said Surveyor and two Viewers will fill the vacancy by appointing a judicious disinterested freeholder of this County.) And after taking an oath faithfully and impartially to discharge the duties of their appointment respectively, to take to their assistance two suitable persons as chain carriers and one marker, and proceed to view, survey and said Road as prayed for in the Petition, or as near the same as in their opinion a good road can be made at reasonable expense, taking into consideration the utility, convenience, inconvenience and expense which will result to individuals, as well as to the public, if such road or any part thereof is also, as a jury, assess and determine the compensation to be paid in money for the properties sought to be appropriated, without deduction for benefit to any property of the owner, and to assess and determine how much less valuable, is any, the land or premises from which such appropriation may be taken, will be rendered by the of such Road, being the damages sustained by any person through whose premises the Road is proposed to be; (but said Viewers are not required to so assess or award damages or compensation to any person except minors, idiots, or lunatics, unless the owner or his agent, having notice as provided by law, files with them a written application, giving a description of the premises on which damages or compensation is claimed;) and also to determine whether the public convenience requires that such Road or any part thereof shall be sixty feet in width, or whether a less width than sixty feet will as well promote the public convenience; and report the width in their opinion, the same shall be

Said Surveyor will survey such Road, under the direction of the Viewers, and cause the same to be conspicuously marked throughout, noting the courses and distances, and at the end of each mile cause the number of the same, and also the commencement and termination of the Road or Survey to be marked on a tree or monument erected for that purpose. And said Surveyor will make and deliver to one of said Viewers, without delay, a correct certified return of the Survey of said Road, and a Plat of the same; to be returned with the Reports of said Viewers.

It is further ordered that said Viewers make and sign a Report in writing, stating their opinion in favor of or against the of such Road, or any part thereof, and set forth the reasons of the same, and deliver such Report to the County Auditor, on or before the first day of the session of the Commissioners next ensuing; and at the time said Viewers make such Report, they shall also make a separate Report, in writing, stating the amount of damages, if any, and to whom by them assessed, which would accrue by the of the Road; and file the written applications on which such assessments have been made, with the County Auditor.

County Commissioners.

NOTICE TO VIEWERS AND SURVEYOR OF TIME AND PLACE OF MEETING—COUNTY ROAD.

To John Shaffer, Ike Yoder and John Basinger

~~and~~ *Viewers and* G. M. Montgomery *Surveyor.*

You Are Hereby Notified, *That under the Order of the Commissioners of Mahoning County, Ohio, dated* May 1st, 1911, *you were appointed to view, survey and* Lay Out *the County Road petitioned for by* Ed. Sheely *and others, and to perform the other duties required of you by law.*

You are directed to meet at Snyder's Crossing *on the* 31st *day of* May, 1911, *at* 9 *o'clock A. M., for the purposes aforesaid and as set forth in said order.*

And the 31st *day of* May, 1911, *is the day by which claims for compensation must be filed.*

Dated this 2nd *day of* May, 1911. Will B. Jones

~~Principal Petitioner~~—*Auditor.*

PROOF OF SERVICE.

The State of Ohio, Mahoning County, ss.:

.....being duly sworn, says that on the.....day of.....19....., (being not less than six days before the time appointed for the meeting of the .....Viewers and Surveyor,) he served a copy of the foregoing notice upon.....

(Signed).....

Sworn to before me, and signed in my presence, this.....day of.....19.....

.....

.....

NOTICE TO LAND OWNERS OF TIME AND PLACE OF MEETING.....VIEWERS AND SURVEYOR.

To.....

.....

You Are Hereby Notified, that the.....Viewers and Surveyor appointed by the Commissioners of Mahoning County, Ohio, in their order dated.....19....., to view, survey and.....the County Road petitioned for by.....and others, will meet at.....

.....on the.....day of.....19....., at.....o'clock, A. M., for the purposes set forth in said order.

And the.....day of.....19....., is the day by which claims for compensation must be filed.

Dated this.....day of.....19.....

.....

Principal Petitioner.—Auditor

PROOF OF SERVICE.

The State of Ohio, Mahoning County, ss.

.....being duly sworn, says that on the.....day of.....19....., (being not less than six days before the time appointed for the meeting of the .....Viewers and Surveyor,) he served a copy of the foregoing notice upon.....

(Signed).....

Sworn to before me, and signed in my presence, this.....day of.....19.....

.....

.....

Notice to Land Owners, non-resident of the County, of time and place of meeting of.....Viewers and Surveyor

To Valentine Grove, Columbiana, Ohio

Richard Grove, Atlantic City, N. J.

Mary Grove, Address Unknown

You Are Hereby Notified, That a petition, signed by Ed Sheely and others was presented to the County Commissioners of Mahoning County, Ohio, at their meeting held on the 1st day of May, 1911, praying for the Laying Out and Establishing of a County Road, on the following line, to-wit: Beginning at a point in Beaver Township at the southeast corner of Section 27, which point is one mile west of the Pine Hill School House; thence extending north along the Section line of Sections 26 and 27, a distance of one mile to a point where said section line intersects the road known as the Springfield Road, which point is the northeast corner of Section 27, in said Beaver Township.

That notice thereof and bond as required by law, was duly given; and said County Commissioners on the 1st day of May, 1911, by order, appointed three Viewers and the County Surveyor, to view, Survey and Lay Out and Establish such Road.

You are further notified that said Viewers and Surveyor will meet at Snyder's Crossing, on the 31st day of May, 1911, at 9 o'clock A. M., for the purposes set forth in said Order.

And the 31st day of May, 1911 is the day by which claims for compensation must be filed.

Dated this 2nd day of May, 1911. Will B. JOnes

~~Principal Petitioner.~~—Auditor

PROOF OF PUBLICATION.

The State of Ohio, Mahoning County, ss.

Ed. Sheely being duly sworn, says that the Notice, a copy of which is hereto attached, was published for four consecutive weeks, in the Youngstown Vindicator a newspaper published and printed in said Mahoning County, Ohio.

Ed Sheely

Sworn to before me, and signed in my presence, this 1st day of May, 1911.

B. K. DeCamp

Notary Public.

CERTIFICATE OF OATH OF VIEWERS

The State of Ohio, Mahoning County, ss.:

Be it Remembered, That on this 31st day of May, 1911, personally appeared before me, G. M. Montgomery, County Surveyor a in and for said County, John Shaffer, Ike Yoder and John Basinger affirmed Viewers of the County Road petitioned for by Ed Sheely and others, and were by me duly sworn, faithfully and impartially to discharge their duties respectively.

Geo. M. Montgomery

County Surveyor

CERTIFICATE OF OATH OF SURVEYOR

The State of Ohio, Mahoning County, ss.:

Be it Remembered, That on this day of 19, personally appeared before me, a in and for said County, , Surveyor

of the County Road petitioned for by and others, and was by me duly sworn, faithfully and impartially to discharge his duties.

REPORT OF SURVEYOR.

To the Board of Commissioners of Mahoning County, Ohio:

The undersigned, in obedience to your order, dated May 2nd, 1911, proceeded on the 31st day of May, 1911, to survey and mark the County Road described in said order, under the direction of the Viewers therein named, and respectfully submits the following return of said survey:

After taking the oath as required by law, a certificate of which oath is herewith returned; took to our assistance John Gray and John Schmidt, two suitable persons as chain carriers, and E. Doyle, marker, we proceeded to view, survey and lay out the road as prayed for in the petition, or as near the same as in our opinion a good road can be made at reasonable expense, taking into consideration the utility, convenience, inconvenience and expense, which will result to individuals, as well as to the public, if such road or any part thereof is opened as follows:

Beginning at a stone on the Section line at thenorthwest corner of Section 26, thence S. 4 degrees west 5222 and 8/10 feet along the dividing line between Sections 26 and 27, to the southwest corner of said section 26, said road to be established and opened Thirty (30) feet, 15 each side of the above described center line.

See Page 57

I Certify, That the foregoing is a correct plat and return of the survey of the .....

County Road petitioned for by .....and others.

.....

Surveyor of Mahoning County.

REPORT OF VIEWERS—County Road.

To the Board of County Commissioners of Mahoning County, Ohio:

In obedience to your order dated May 2nd, 1911, *we, the undersigned, Viewers appointed under said Order, make the following report:*

Together with Geo. M. Montgomery *County Surveyor, we met at* Snyder's Crossing *on the* 31st *day of* May, 1911, *at* 9 *o'clock, A. M., and after taking the oath required by law, a certificate of which oath is herewith returned; took to our assistance* John Gray *and* John Schmidt *two suitable persons as chain-carriers, and* E. Doyle *marker, we proceeded to view, survey and* Lay Out *the Road as prayed for in the Petition, or as near the same as in our opinion a good Road can be made at a reasonable expense, taking into consideration the utility, convenience, inconvenience and expense which will result to individuals, as well as to the public, if such road or any part thereof is* opened, *as follows:*

Fixing the initial point of said Road at , *at* , *said Surveyor under our direction, surveyed the same along the following route:*

Beginning at a stone on the Section Line at the northwest corner of Section #26 thence S. 4 degrees west 5222 and 8/10 feet along the dividing line between Sections 26 and 27, to the southwest corner of said Section 26. said road to be established and opened Thirty (30) Feet, 15 each side of the above described center line.

We further report that our opinion is that said Road ought to be Laid out and established *for the following reasons:*

Because it will be a benefit to the public and also to land owners upon the road.

We have also determined that the public convenience requires that said Road should be established and opened 30 *feet in width. A correct certified return of the survey of said Road and a plat of the same is herewith delivered. The notices to the Viewers and Surveyor and also to the Land Owners, of the time and place of meeting, with proof of service of the same, are also herewith returned.*

All of which is respectfully submitted, this 31st *day of* May, 1911.

John Shaffer
Ike Yoder
John H. Basinger
..... Viewers.

FEES.

John H. Basinger	Viewer,	1 day, $	2.00		Chain Carrier,	day, $	
Isaac Yoder	"	1 day, $	2.00		" "	day, $	
John Shaffer	"	1 day, $	2.00		Marker,	day, $	
					Surveyer,	day, $	

SEPARATE REPORT OF VIEWERS.

To the Board of County Commissioners of Mahoning County, Ohio:

The undersigned Viewers of the County Road petitioned for by Ed Sheely *and others, make the following Separate Report of the amount of damages, and to whom assessed by them, which would accrue by the opening of the Road. The parties named below have filed their written applications on which such assessments have been made, according to law, and the same are returned with this Report.*

We have assessed and determined the compensation to be paid in money, for the property sought to be appropriated, in the following sums:

To No damage to County For Land by the Road. *Dollars*

To *Dollars*

To *Dollars*

To *Dollars*

To *Dollars*

To ..... Dollars

Each of the above sums has been assessed and determined without deduction for benefit to any property of the owner which would accrue by the opening of the road.

And we have assessed and determined how much less valuable the land or premises from which such appropriation is to be taken, will be rendered by the opening and construction of said Road, (which is the amount of damage ..... he ..... may sustain,) as follows:

To ..... Dollars

To ..... Dollars

To ..... Dollars

To ..... Dollars

To ..... Dollars

Respectfully submitted this 31st day of May, 19 11.

John Shaffer
Isaac Yoder
J. H. Basinger
} Viewers and Jurors to Assess and Determine Compensation and Damages

---

ORDERS OF COUNTY COMMISSIONERS.—Made After Returns of ..... Viewers and Surveyor.

Office of County Commissioners of Mahoning County, Youngstown, Ohio, ... Session, ... 19 .....

In the Matter of the .....
.....
..... Road.

The Commissioners met in regular session, and the report of the ..... Viewers and Surveyor appointed to survey and view the Road, as described in the Petition, was this day publicly read for the first time.

ATTEST:

..... County Auditor.

..... County Commissioners.

Office of County Commissioners of Mahoning County, Youngstown, Ohio, ... Session, ... 19 .....

In the Matter of the .....
.....
..... Road.

The Commissioners met in regular session, and the report of the ..... Viewers and Surveyor appointed to survey and view the Road, as described in the Petition, was this day publicly read for the second time.

ATTEST:

..... County Auditor.

..... County Commissioners

Office of County Commissioners of Mahoning County, Youngstown, Ohio, ... Session, ... 19 .....

In the Matter of the .....
.....
..... Road

The Commissioners met in regulhr session, and the report of the ..... Viewers and Surveyor appointed to survey and view the Road, as described in the Petition, was this day publicly read for the third time, and

SEC. 26

HENRY GROVE

Youngstown & Southern Elec. R.R.

F. & M. Baumeister

Barbara Otto

BARBARA YODER

FRANK P. SCHNURRENBERGER

Stone

S 4° W 5222.8

Stone

HARRIET GROVE

HENRY GROVE

EDWARD SHEELY

SEC. 27

In the Matter of the County Road Petitioned for by W. H. Allen and others in Ellsworth Township, Mahoning County, Ohio.

NOTICE OF PRESENTING COUNTY ROAD PETITION.

Notice is hereby given that a petition will be presented to the Commissioners of Mahoning County, at their next session ....19...., *praying for the* Laying Out and Establishing *of a County Road on the following line, to-wit: Beginning at* Ellsworth Station and extending South along the west side of the Section Line to the Ellsworth and Berlin Road.

D. A. Allen,

Principal Petetitioner.

PROOF OF POSTING AND PUBLISHING NOTICE.

The State of Ohio, Mahoning County, ss.:

D. A. Allen *being duly sworn, says that on the* 8th *day of* May, 19 11, *and at least thirty days before the* 12th *day of* June 19 11, *he set up copies of the foregoing notice at the Auditor's Office in said County, and in three public places in the Township of* Ellsworth *through which the road is proposed be to* laid out and established

Affiant further says that the substance of said notice was published for four consecutive weeks before the 12th *day of* June, 19 11, *(the date of presentation of the petition,) in the* Mahoning Dispatch *a newspaper published in said Mahoning County, in which said road sought be to* laid out and established *by such petition, is situated.*

D. A. Allen.

Sworn to before me, and signed in my presence, this 20th *day of* June, 19 11.

J. C. Buntz,

Justice of the Peace.

COUNTY ROAD PETITION.

To the Board of Commissioners of Mahoning County, Ohio:

The undersigned petitioners, resident freeholders of said County, residing in the vicinity of the proposed improvement hereinafter described, respectfully represent that the public convenience requires the establishing *of a County Road on the line hereinafter described; and pray that your body will institute and order proper proceedings in the premises to* construct *such road, to-wit: Beginning at* Ellsworth Station and extending south along the west side of the Section Line to the Ellsworth and Berlin Center Road.

Dated this 7th day of June, 1911., *19*

PETITIONERS' NAMES	PETITIONERS' NAMES	PETITIONERS' NAMES	PETITIONERS' NAMES
S. H. Helsel	H. W. Spaulding	J. W. McDermott	
J. F. Allen	Frank Hull	A. R. Schafer	
W. H. Allen	D. A. Allen		
F. C. Howard	John McKinney		
J. F. Schafer	W. L. Ripley		
L. A. Young	E. F. Basinger		

BOND ON COUNTY ROAD PETITION.

Know All Men by these Presents:

That We, W. H. Allen and D. A. Allen

and ....., *are held and firmly bound unto the State of Ohio, for the use of Mahoning County, in the penal sum of* One Hundred ($100.00) *Dollars, to the payment of which, well and truly to be made, we do hereby jointly and severally bind ourselves, our heirs, executors and administrators.*

Signed by us and dated at Youngstown, this 10th *day of* June, *19* 11.

The condition of the above obligation is such, that whereas, application has been made to the Board of Commissioners of said Mahoning County, for the laying out and establishing *of a County Road, on the following line, to-wit:*

Beginning at Ellsworth Station and extending south along the west side of the Section Line tb the Ellsworth and Berlin Center Road.

Now, if the said applicants shall pay into the Treasury of said county, the amount of all costs and expenses accruing thereon, in case said application shall fail; then this obligation to be void, otherwise to be in full force in law.

ATTEST:

Ada Allen

W. H. Allen

D. A. Allen

ORDER APPROVING BOND ON COUNTY ROAD PETITION.

Office of County Commissioners, Mahoning County, Ohio, ... Session, ... 19.....

In the Matter of the

..... Road.

Application for ..... *a County Road made by Petition to the County Commissioners and as described therein, was duly filed in this office, signed by at least twelve freeholders of the county residing in the vicinity where said Road is proposed to be* ..... *: and* ..... *of the signers to such Petition entered into bond, payable to the State for the use of the County in the sum of* ..... *Dollars, conditioned according to law, with* ..... *and* ..... *as sureties; which surety and said amount being sufficient, and said bond being in due form, is hereby accepted and approved, and is filed with said Petition.*

..... County Commissioners.

ORDER APPOINTING VIEWERS—COUNTY ROAD.

Issued to Viewers and County Surveyor.

Office of County Commissioners of Mahoning County, Ohio, Adjourned Session, June 12, 1911.

In the Matter of the

Laying out and establishing a Road.

Petitioned for by W. H. Allen,

D. A. Allen, and others.

The Petition of W. H. Allen and D. A. Allen *and others for the* establishing *of a County Road along the following described route, to-wit: Beginning at* Ellsworth Station and extending south along the west side of the Section Line to the Ellsworth and Berlin Center Road.

having been presented to the Commissioners; and they being satisfied from the proof before them that proper notice of the intention to present such Petition has been given according to law; it is ordered that C. C. Bowman, M. J. Barnes and Robert Dickson xxx *and* *three disinterested freeholders of this County be and they hereby are appointed as Viewers, and the County Surveyor to survey the same.*

It is further ordered that an order issue directing said Viewers, with said County Surveyor, to meet at Ellsworth Station *and proceed on the* 22nd *day of* June, 1911, *or on their failing to meet on that day, within five days thereafter.*

(If either of said Viewers fail to attend at the place specified, at or before ten o'clock A. M. of said day, said Surveyor and two Viewers will fill the vacancy by appointing a judicious disinterested freeholder of this County.) And after taking an oath faithfully and impartially to discharge the duties of their appointment respectively, to take to their assistance two suitable persons as chain carriers and one marker, and proceed to view, survey and said Road as prayed for in the Petition, or as near the same as in their opinion a good road can be made at reasonable expense, taking into consideration the utility, convenience, inconvenience and expense which will result to individuals, as well as to the public, if such road or any part thereof is also, as a jury, assess and determine the compensation to be paid in money for the properties sought to be appropriated, without deduction for benefit to any property of the owner, and to assess and determine how much less valuable, is any, the land or premises from which such appropriation may be taken, will be rendered by the of such Road, being the damages sustained by any person through whose premises the Road is proposed to be; (but said Viewers are not required to so assess or award damages or compensation to any person except minors, idiots, or lunatics, unless the owner or his agent, having notice as provided by law, files with them a written application, giving a description of the premises on which damages or compensation is claimed;) and also to determine whether the public convenience requires that such Road or any part thereof shall be sixty feet in width, or whether a less width than sixty feet will as well promote the public convenience; and report the width in their opinion, the same shall be

Said Surveyor will survey such Road, under the direction of the Viewers, and cause the same to be conspicuously marked throughout, noting the courses and distances, and at the end of each mile cause the number of the same, and also the commencement and termination of the Road or Survey to be marked on a tree or monument erected for that purpose. And said Surveyor will make and deliver to one of said Viewers, without delay, a correct certified return of the Survey of said Road, and a Plat of the same; to be returned with the Reports of said Viewers.

It is further ordered that said Viewers make and sign a Report in writing, stating their opinion in favor of or against the of such Road, or any part thereof, and set forth the reasons of the same, and deliver such Report to the County Auditor, on or before the first day of the session of the Commissioners next ensuing; and at the time said Viewers make such Report, they shall also make a separate Report, in writing, stating the amount of damages, if any, and to whom by them assessed, which would accrue by the of the Road; and file the written applications on which such assessments have been made, with the County Auditor.

P. M. Haas,
A. L. Wymer,
C. T. Agnew.
County Commissioners.

NOTICE TO VIEWERS AND SURVEYOR OF TIME AND PLACE OF MEETING—COUNTY ROAD.

To C. C. Bowman, M. J. Barnes and Robert Dickson

xxx *and* *Viewers and* G. M. Montgomery *Surveyor.*

You Are Hereby Notified, *That under the Order of the Commissioners of Mahoning County, Ohio, dated* June 12th *1911, you were appointed to view, survey and* lay out and establish *the County Road petitioned for by* D. A. Allen *and others, and to perform the other duties required of you by law.*

You are directed to meet at Ellsworth Station *on the* 22nd *day of* June, *1911, at* 8 *o'clock A. M., for the purposes aforesaid and as set forth in said order.*

And the 22nd *day of* June, *1911, is the day by which claims for compensation must be filed.*

Dated this 12th *day of* June, *1911.*

Frank H. Vogan,
Principal Petitioner.—Auditor.
xxxxxxxxxxxxxxxxxx
Commissioners' Clerk.

PROOF OF SERVICE.

The State of Ohio, Mahoning County, ss.:

.....*being duly sworn, says that on the* 15th *day*

of June, *19* 11, *(being not less than six days before the time appointed for the meeting of the* .....*Viewers and Surveyor,)*

he served a copy of the foregoing notice upon Matthew Dickson and J. F. Allen

(Signed) D. A. Allen

Sworn to before me, and signed in my presence, this 30th *day of* December, *19* 11.

J. C. Buntz,

Justice of the Peace.

NOTICE TO LAND OWNERS OF TIME AND PLACE OF MEETING..... VIEWERS AND SURVEYOR.

To .....

You Are Hereby Notified, *that the*.....*Viewers and Surveyor appointed by the Commissioners of Mahoning County, Ohio, in their order dated*.....*19*.....*, to view, survey and*.....*the County Road petitioned for by*.....*and others, will meet at*.....

.....*on the*.....*day of*.....*19*.....*,*

at.....*o'clock, A. M., for the purposes set forth in said order.*

And the.....*day of*.....*19*.....*, is the day by which claims for compensation must be filed.*

Dated this.....*day of*.....*19*.....

Principal Petitioner.—Auditor

PROOF OF SERVICE.

The State of Ohio, Mahoning County, ss.

.....*being duly sworn, says that on the*.....*day*

of.....*19*.....*, (being not less than six days before the time appointed for the meeting of the* .....*Viewers and Surveyor,)*

he served a copy of the foregoing notice upon .....

(Signed).....

Sworn to before me, and signed in my presence, this.....*day of*.....*19*.....

.....

.....

Notice to Land Owners, non-resident of the County, of time and place of meeting of..... Viewers and Surveyor

To .....

You Are Hereby Notified, *That a petition, signed by*.....*and others was presented to the County Commissioners of Mahoning County, Ohio, at their meeting held on the*.....*day of*.....*19*.....*, praying for the*.....*of a County Road, on the following line, to-wit: Beginning at*.....

That notice thereof and bond as required by law, was duly given; and said County Commissioners on the ..... day of ..... 19..., by order, appointed three ..... Viewers and the County Surveyor, to view, Survey and ..... such Road.

You are further notified that said ..... Viewers and Surveyor will meet at ..... on the ..... day of ..... 19..., at ..... o'clock A. M., for the purposes set forth in said Order.

And the ..... day of ..... 19..... is the day by which claims for compensation must be filed.

Dated this ..... day of ..... 19.....

.....

Principal Petitioner.—Auditor

PROOF OF PUBLICATION.

The State of Ohio, Mahoning County, ss.

..... being duly sworn, says that the Notice, a copy of which is hereto attached, was published for four consecutive weeks, in the ..... a newspaper published and printed in said Mahoning County, Ohio.

.....

Sworn to before me, and signed in my presence, this ..... day of ..... 19.....

.....

.....

CERTIFICATE OF OATH OF ..... VIEWERS

The State of Ohio, Mahoning County, ss.:

Be it Remembered, That on this 22 day of June, 19 11, personally appeared before me, ... Geo. M. Montgomery, a County Surveyor in and for said County, C. C. Bowman, R. W. Dickson and M. J. Barnes ..... Viewers of the County Road petitioned for by D. A. Allen and others, and were by me duly sworn, faithfully and impartially to discharge their duties respectively.

Geo. M. Montgomery

County Surveyor.

CERTIFICATE OF OATH OF SURVEYOR

The State of Ohio, Mahoning County, ss.:

Be it Remembered, That on this ..... day of ..... 19....., personally appeared before me, ... a ..... in and for said County, ..., Surveyor ..... of the County Road petitioned for by ..... and others, and was by me duly sworn, faithfully and impartially to discharge his duties.

.....

.....

REPORT OF SURVEYOR.

To the Board of Commissioners of Mahoning County, Ohio:

The undersigned, in obedience to your order, dated June 12, 19 11, proceeded on the 22nd day of June 19 11, to survey and mark the County Road described in said order, under the direction of the Viewers therein named, and respectfully submits the following return of said survey:

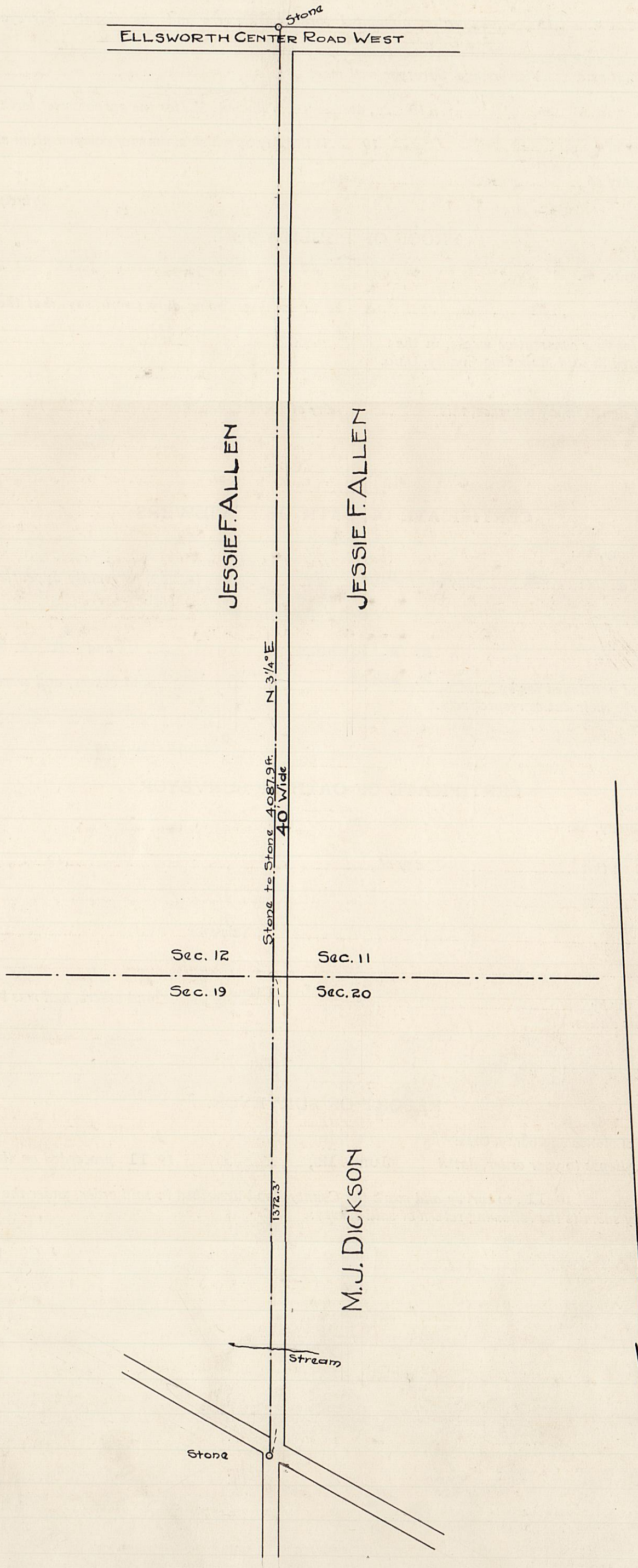

I Certify, That the foregoing is a correct plat and return of the survey of the Allen

County Road petitioned for by W . H. Allen and others.

Geo. M. Montgomery,

Surveyor of Mahoning County.

REPORT OF VIEWERS—County Road.

To the Board of County Commissioners of Mahoning County, Ohio:

In obedience to your order dated June, 12, *19* 11, *we, the undersigned, Viewers appointed under said Order, make the following report:*

Together with Geo. M. Montgomery *County Surveyor, we met at* Ellsworth Station *on the* 22 *day of* June, *19* 11, *at* 9 *o'clock, A. M., and after taking the oath required by law, a certificate of which oath is herewith returned; took to our assistance* L. T. Fawcett *and* Chas. Allen *two suitable persons as chain-carriers, and* *marker, we proceeded to view, survey and* *the Road as prayed for in the Petition, or as near the same as in our opinion a good Road can be made at a reasonable expense, taking into consideration the utility, convenience, inconvenience and expense which will result to individuals, as well as to the public, if such road or any part thereof is* *, as follows:*

Fixing the initial point of said Road at *at* *, said Surveyor under our direction, surveyed the same along the following route:* Beginning at a point 20 feet west of a stone on the dividing line between Section 19 and 20 of Ellsworth Township which stone is also located on the North line of the road leading from Ellsworth to Frederick and on the centre line of the Rosemont and Ellsworth Centre Road; thence S. 3¼° W. 4087.9 feet to a point 20 feet west of a stone on the sotherly line of the Berlin and Ellsworth Road. Said road to be opened 40 feet in width 20 feet each side of the above described centre line.

We further report that our opinion is that said Road ought to be laid out and established *for the following reasons:* that it will make a more direct road from Ellsworth Station to Berlin Center and make a more direct Road for Residents living on Berlin Centre and Ellsworth Road to Ellsworth Station.

We have also determined that the public convenience requires that said Road should be established and opened Fourty *feet in width. A correct certified return of the survey of said Road and a plat of the same is herewith delivered. The notices to the Viewers and Surveyor and also to the Land Owners, of the time and place of meeting, with proof of service of the same, are also herewith returned.*

All of which is respectfully submitted, this 22 *day of* June, *19* 14.

C. C. Bowman,
R. W. Dickson,
M. J. Barnes.
Viewers.

FEES.

C. C. Bowman	*Viewer,*	2 *day,*	$ 4.00	Pd. 11/10/13	xxxxxxxxx *Chain Carrier,*	*day,*	$ 4.00
R. W. Dickson	"	2 *day,*	$ 4.00	Pd. 11/10/13	xxxxxxxx	*day,*	$
M. J. Barnes	"	2 *day,*	$ 4.00	Pd. 1/10/12	xxxxxxx *Marker,*	*day,*	$
Chas. Allen,	Chain carrier,				xxxxxxx *Surveyer,*	*day,*	$
L. T. Fawcett,	"	"					

SEPARATE REPORT OF VIEWERS.

To the Board of County Commissioners of Mahoning County, Ohio:

The undersigned Viewers of the County Road petitioned for by W. H. Allen *and others, make the following Separate Report of the amount of damages, and to whom assessed by them, which would accrue by the opening of the Road. The parties named below have filed their written applications on which such assessments have been made, according to law, and the same are returned with this Report.*

We have assessed and determined the compensation to be paid in money, for the property sought to be appropriated, in the following sums:

To M. J. Dickson — Seventy-five ($75.00) *Dollars*

To *Dollars*

To *Dollars*

To *Dollars*

To *Dollars*

To *Dollars*

Each of the above sums has been assessed and determined without deduction for benefit to any property of the owner which would accrue by the opening of the road.

And we have assessed and determined how much less valuable the land or premises from which such appropriation is to be taken, will be rendered by the opening and construction of said Road, (which is the amount of damage ..he.. may sustain,) as follows:

To *Dollars*

To *Dollars*

To *Dollars*

To *Dollars*

To *Dollars*

Respectfully submitted this 22nd *day of* June *19* 11.

C. C. Bowman
R. W. Dickson
M. J. Barnes

Viewers and Jurors to Assess and Determine Compensation and Damages

---

ORDERS OF COUNTY COMMISSIONERS.—Made After Returns of ..... Viewers and Surveyor.

Office of County Commissioners of Mahoning County, Youngstown, Ohio, Regular Session, Aug. 14, 19 11.

In the Matter of the
Establishing Allen Road.

Petitioned for by D. A. Allen. ~~Road.~~

The Commissioners met in regular session, and the report of the ..... Viewers and Surveyor appointed to survey and view the Road, as described in the Petition, was this day publicly read for the first time.

ATTEST:

F. H. Vogan, Clerk
~~County Auditor.~~

P. M. Haas
A. L. Wymer
C. T. Agnew

County Commissioners.

Office of County Commissioners of Mahoning County, Youngstown, Ohio, Session, Aug. 21, 19 11

In the Matter of the
Establishing Allen Road.

Petitioned for by D. A. Allen, and others.

~~Road.~~

The Commissioners met in regular session, and the report of the ..... Viewers and Surveyor appointed to survey and view the Road, as described in the Petition, was this day publicly read for the second time.

ATTEST:

F. H. Vogan, Clerk,
~~County Auditor.~~

P. M. Haas,
A. L. Wymer,
C. T. Agnew.

County Commissioners

Office of County Commissioners of Mahoning County, Youngstown, Ohio, Session, Oct. 2, 19 11.

In the Matter of the
Establishing Allen Road.

Petitioned for by D. A. Allen and others.

~~Road~~

The Commissioners met in regulhr session, and the report of the ..... Viewers and Surveyor appointed to survey and view the Road, as described in the Petition, was this day publicly read for the third time, and granted

Attest:

Frank H. Vogan, Clerk.

A. L. Wymer

P. M. Haas

J. D. Hodge

County Commrs.

ORDER TO TOWNSHIP TRUSTEES TO OPEN ROAD.

Auditor's Office, Mahoning County, Ohio,

October 2, 1911.

To the Trustees of Ellsworth Township,
Mahoning County, Ohio:

WHEREAS, the Board of County Commissioners of said County, at their Reg. Session, October 2, 1911 upon petition of D. A. Allen and others, established the following County Road The Allen Road and ordered the report, survey and plat of the same to be recorded, as follows:

You are therefore directed to cause said County Road to be opened. The Road Superintendents of the various Road Districts in your Township through which the said County Road has been laid out and established , to open the same Forty (40) feet wide, and to keep it in repair, according to the General Code in such cases made and provided.

By order of the Commissioners,

Frank H. Vogan, Clerk.

In the Matter of the County Road Road Petitioned

for by H. A. Lanterman *and others in* Austintown Township *Mahoning County, Ohio.*

NOTICE OF PRESENTING COUNTY ROAD PETITION.

Notice is hereby given that a petition will be presented to the Commissioners of Mahoning County, at their next session July 3rd, *19* 11, *praying for the* laying out and establishing *of a County Road on the following line, to-wit:*

Beginning at a point distant from the Youngstown and Austintown line to-wit: on the line between the property of W. H. Riblet and Marjory Lanterman, thence running due west paralleing the lines of H. Lanterman, James Rayen and T. C. Hanna: thence intersecting with the road that connects Town Line Road and Four Mile Run at a point between the house of James Rayen and that of T. C. Hanna.

H. A. Lanterman,
Principal Petitioner.

PROOF OF PUBLICATION.

THE STATE OF OHIO)
)
MAHONING COUNTY, SS.)

Personally appeared before me Kathryn Bramgan, Adv. Asst., of The Youngstown Telegram, and made solemn oath, that the notice, a true copy of which is hereto attached, was published for 4 consecutive Mondays on and next after May 29, 1911, in The Youngstown Telegram, a newspaper of general circulation in the County aforesaid.

Kathryn Bramgan,

(Seal) Sworn to before me and signed in my presence, this 30th day of June, 1911.
O. M. Phillips, Notary Public.
Printer's Fees $6.65

PROOF OF POSTING AND PUBLISHING NOTICE.

The State of Ohio, Mahoning County, ss.:

H. A. Lanterman *being duly sworn, says that on the* 1st *day of* June, *19* 11, *and at least thirty days before the* 3rd *day of* July, *19* 11, *he set up copies of the foregoing notice at the Auditor's Office in said County, and in three public places in the Township of* Austintown *through which the road is proposed be to* laid out and established

Affiant further says that the substance of said notice was published for four consecutive weeks before the 3rd *day of* July, *19* 11, *(the date of presentation of the petition,) in the* Youngstown Telegram *a newspaper published in said Mahoning County, in which said road sought be to* laid out and established *by such petition, is situated.*

H. A. Lanterman.

Sworn to before me, and signed in my presence, this 3rd *day of* July, *19* 11.

Dahl B. Cooper, Notary Public.

COUNTY ROAD PETITION.

To the Board of Commissioners of Mahoning County, Ohio:

The undersigned petitioners, resident freeholders of said County, residing in the vicinity of the proposed improvement hereinafter described, respectfully represent that the public convenience requires the establishing *of a County Road on the line hereinafter described; and pray that your body will institute and order proper proceedings in the premises to* Lay out and establish *such road, to-wit: Beginning at* a point distant from the Youngstown and Austintown line to-wit-; on the line between the property of W. W. Riblet and Marjory Lanterman; thence running due west paralleling the lines of H. Lanterman, James Rayen and T. C. Hanna; thence intersecting with the road that connects Town Line Road and Four Mile Run at a point between the house of James Rayen and that of T. C. Hanna.

H. A. Lanterman

W. W. Riblet
W. H. Brickley
W. A. Lanterman
Warren Crum
Gomer W. Jones
David Stambaugh
W. W. Stilson
Margery Lanterman
James Allen
Laverne G. Ockerman
Wm. Blteso

Dated this ..... *, 19* .....

PETITIONERS' NAMES	PETITIONERS' NAMES	PETITIONERS' NAMES	PETITIONERS' NAMES
H. A. Lanterman	David W. Stambaugh		
W. W. Riblet	W. W. Stilson		
W. H. Brickley	Marjery Lanterman		
W. A. Lanterman	James Allen		
Warren Crum	Laverne G. Ockerman		
Gomer W. Jones	Wm. Bletso		

BOND ON COUNTY ROAD PETITION.

Know All Men by these Presents:

That We, H. A. Lanterman

and Jos. F. Williams, *are held and firmly bound unto the State of Ohio, for the use of Mahoning County, in the penal sum of* One hundred *Dollars, to the payment of which, well and truly to be made, we do hereby jointly and severally bind ourselves, our heirs, executors and administrators.*

Signed by us and dated at Youngstown, this 17th *day of* February *19* 11.

The condition of the above obligation is such, that whereas, application has been made to the Board of Commissioners of said Mahoning County, for the laying out and establishing *of a County Road, on the following line, to-wit:*

Beginning at a point distant from the Youngstown and Austintown line to-wit: on the line between the property of W. W. Riblet and Marjery Lanterman; thence running due west paralleling the lines of H. Lanterman, James Rayen and T. C. Hanna; thence intersecting with the road that connects Town Line Road and Four Mile Run at a point between the house of James Rayen and T. C. Hanna.

Now, if the said applicants shall pay into the Treasury of said county, the amount of all costs and expenses accruing thereon, in case said application shall fail; then this obligation to be void, otherwise to be in full force in law.

ATTEST:

Georgia Franklin

H. A. Lanterman

Joseph F. Williams

ORDER APPROVING BOND ON COUNTY ROAD PETITION.

Office of County Commissioners, Mahoning County, Ohio, ... Session, ... 19 .....

In the Matter of the ..... *Road.*

Application for ..... *a County Road made by Petition to the County Commissioners and as described therein, was duly filed in this office, signed by at least twelve freeholders of the county residing in the vicinity where said Road is proposed to be* ..... *: and* ..... *of the signers to such Petition entered into bond, payable to the State for the use of the County in the sum of* ..... *Dollars, conditioned according to law, with* ..... *and* ..... *as sureties; which surety and said amount being sufficient, and said bond being in due form, is hereby accepted and approved, and is filed with said Petition.*

..... County Commissioners.

ORDER APPOINTING VIEWERS—COUNTY ROAD.

Issued to Viewers and County Surveyor.

Office of County Commissioners of Mahoning County, Ohio, Mahoning Session, July 3, 1911

In the Matter of the

Lanterman Road.

Laying out and Establishing

The Petition of H. E. Lanterman *and others for the* laying out and establishing *of a County Road along the following described route, to-wit: Beginning at* a point distant from the Youngstown and Austintown line to-wit: on the lime between the property of W. W. Riblet and Marjory Lanterman; thence running due west parrelling the lines of H. Lanterman, James Ryan and T. C. Hanna; thence intersecting with the road that connects Town Line road and Four Mile Run at a point between the house of James Rayen and T. C. Hanna.

having been presented to the Commissioners; and they being satisfied from the proof before them that proper notice of the intention to present such Petition has been given according to law; it is ordered that Jeff Moherman, Amos Russell *and* Emery Leach *three disinterested freeholders of this County be and they hereby are appointed as Viewers, and the County Surveyor to survey the same.*

It is further ordered that an order issue directing said Viewers, with said County Surveyor, to meet at Wm. Riblets' residence *and proceed on the* 13th *day of* July *19* 11, *or on their failing to meet on that day, within five days thereafter.*

(If either of said Viewers fail to attend at the place specified, at or before ten o'clock A. M. of said day, said Surveyor and two Viewers will fill the vacancy by appointing a judicious disinterested freeholder of this County.) And after taking an oath faithfully and impartially to discharge the duties of their appointment respectively, to take to their assistance two suitable persons as chain carriers and one marker, and proceed to view, survey and lay out and establish said Road as prayed for in the Petition, or as near the same as in their opinion a good road can be made at reasonable expense, taking into consideration the utility, convenience, inconvenience and expense which will result to individuals, as well as to the public, if such road or any part thereof is also, as a jury, assess and determine the compensation to be paid in money for the properties sought to be appropriated, without deduction for benefit to any property of the owner, and to assess and determine how much less valuable, is any, the land or premises from which such appropriation may be taken, will be rendered by the laying out and establishing of such Road, being the damages sustained by any person through whose premises the Road is proposed to be; (but said Viewers are not required to so assess or award damages or compensation to any person except minors, idiots, or lunatics, unless the owner or his agent, having notice as provided by law, files with them a written application, giving a description of the premises on which damages or compensation is claimed;) and also to determine whether the public convenience requires that such Road or any part thereof shall be sixty feet in width, or whether a less width than sixty feet will as well promote the public convenience; and report the width in their opinion, the same shall be

Said Surveyor will survey such Road, under the direction of the Viewers, and cause the same to be conspicuously marked throughout, noting the courses and distances, and at the end of each mile cause the number of the same, and also the commencement and termination of the Road or Survey to be marked on a tree or monument erected for that purpose. And said Surveyor will make and deliver to one of said Viewers, without delay, a correct certified return of the Survey of said Road, and a Plat of the same; to be returned with the Reports of said Viewers.

It is further ordered that said Viewers make and sign a Report in writing, stating their opinion in favor of or against the of such Road, or any part thereof, and set forth the reasons of the same, and deliver such Report to the County Auditor, on or before the first day of the session of the Commissioners next ensuing; and at the time said Viewers make such Report, they shall also make a separate Report, in writing, stating the amount of damages, if any, and to whom by them assessed, which would accrue by the of the Road; and file the written applications on which such assessments have been made, with the County Auditor.

P. M. Haas
A. L. Wymer
C. T. Agnew
County Commissioners.

NOTICE TO VIEWERS AND SURVEYOR OF TIME AND PLACE OF MEETING—COUNTY ROAD.

To Jeff Moherman, Amos Russell

and Emery Leach *Viewers and* Geo. M. Montgomery *Surveyor.*

You Are Hereby Notified, *That under the Order of the Commissioners of Mahoning County, Ohio, dated* July 3rd, *19* 11, *you were appointed to view, survey and* lay out and establish *the County Road petitioned for by* H. Lanterman *and others, and to perform the other duties required of you by law.*

You are directed to meet at Wm. Riblet's residence *on the* 13th *day of* July, *19* 11, *at* 9 *o'clock A. M., for the purposes aforesaid and as set forth in said order.*

And the 13th *day of* July, *19* 11, *is the day by which claims for compensation must be filed.*

Dated this 3rd *day of* July *19* 11

Frank H. Vogan
Principal Petitioner.—Auditor.
Commissioners' Clerk.

PROOF OF SERVICE.

The State of Ohio, Mahoning County, ss.:

.....*being duly sworn, says that on the*.....*day*

of.....*19*....., *(being not less than six days before the time appointed for the meeting of the* .....*Viewers and Surveyor,)*

he served a copy of the foregoing notice upon.....

(Signed).....

Sworn to before me, and signed in my presence, this.....*day of*.....*19*.....

NOTICE TO LAND OWNERS OF TIME AND PLACE OF MEETING.....VIEWERS AND SURVEYOR.

To.....

.....

You Are Hereby Notified, *that the*.....*Viewers and Surveyor appointed by the Commissioners of Mahoning County, Ohio, in their order*

dated.....*19*....., *to view, survey and*.....*the County Road petitioned for*

by.....*and others, will meet at*.....

.....*on the*.....*day of*.....*19*.....,

at.....*o'clock, A. M., for the purposes set forth in said order.*

And the.....*day of*.....*19*....., *is the day by which claims for compensation must be filed.*

Dated this.....*day of*.....*19*.....

.....

Principal Petitioner.—Auditor

PROOF OF SERVICE.

The State of Ohio, Mahoning County, ss.

.....*being duly sworn, says that on the*.....*day*

of.....*19*....., *(being not less than six days before the time appointed for the meeting of the* .....*Viewers and Surveyor,)*

he served a copy of the foregoing notice upon .....

(Signed).....

Sworn to before me, and signed in my presence, this.....*day of*.....*19*.....

.....

.....

Notice to Land Owners, non-resident of the County, of time and place of meeting of.....Viewers and Surveyor

To.....

You Are Hereby Notified, *That a petition, signed by*.....*and others*

was presented to the County Commissioners of Mahoning County, Ohio, at their meeting held on the.....*day of*.....

19....., *praying for the*.....*of a County Road, on the following line, to-wit: Beginning at*.....

That notice thereof and bond as required by law, was duly given; and said County Commissioners on the ..... day of ..... 19 ....., by order, appointed three ..... Viewers and the County Surveyor, to view, Survey and ..... such Road.

You are further notified that said ..... Viewers and Surveyor will meet at ..... on the ..... day of ..... 19 ....., at ..... o'clock A. M., for the purposes set forth in said Order.

And the ..... day of ..... 19 ..... is the day by which claims for compensation must be filed.

Dated this ..... day of ..... 19 .....

..... Principal Petitioner.—Auditor

PROOF OF PUBLICATION.

The State of Ohio, Mahoning County, ss.

..... being duly sworn, says that the Notice, a copy of which is hereto attached, was published for four consecutive weeks, in the ..... a newspaper published and printed in said Mahoning County, Ohio.

Sworn to before me, and signed in my presence, this ..... day of ..... 19 .....

CERTIFICATE OF OATH OF VIEWERS

The State of Ohio, Mahoning County, ss.:

Be it Remembered, That on this 13th day of July 19 11, personally appeared before me, Geo. M. Montgomery a County Surveyor in and for said County, J. S. Moherman, A. C. Russell and E. A. Leach Viewers of the County Road petitioned for by H. A. Lanterman and others, and were by me duly sworn, faithfully and impartially to discharge their duties respectively.

Geo. M. Montgomery
County Surveyor.

CERTIFICATE OF OATH OF SURVEYOR

The State of Ohio, Mahoning County, ss.:

Be it Remembered, That on this ..... day of ..... 19 ....., personally appeared before me, ... a ..... in and for said County, ..., Surveyor ..... of the County Road petitioned for by ..... and others, and was by me duly sworn, faithfully and impartially to discharge his duties.

REPORT OF SURVEYOR.

To the Board of Commissioners of Mahoning County, Ohio:

The undersigned, in obedience to your order, dated July 3rd, 1911, proceeded on the 13th day of July, 1911, to survey and mark the County Road described in said order, under the direction of the Viewers therein named, and respectfully submits the following return of said survey:

(See Map on page 78)

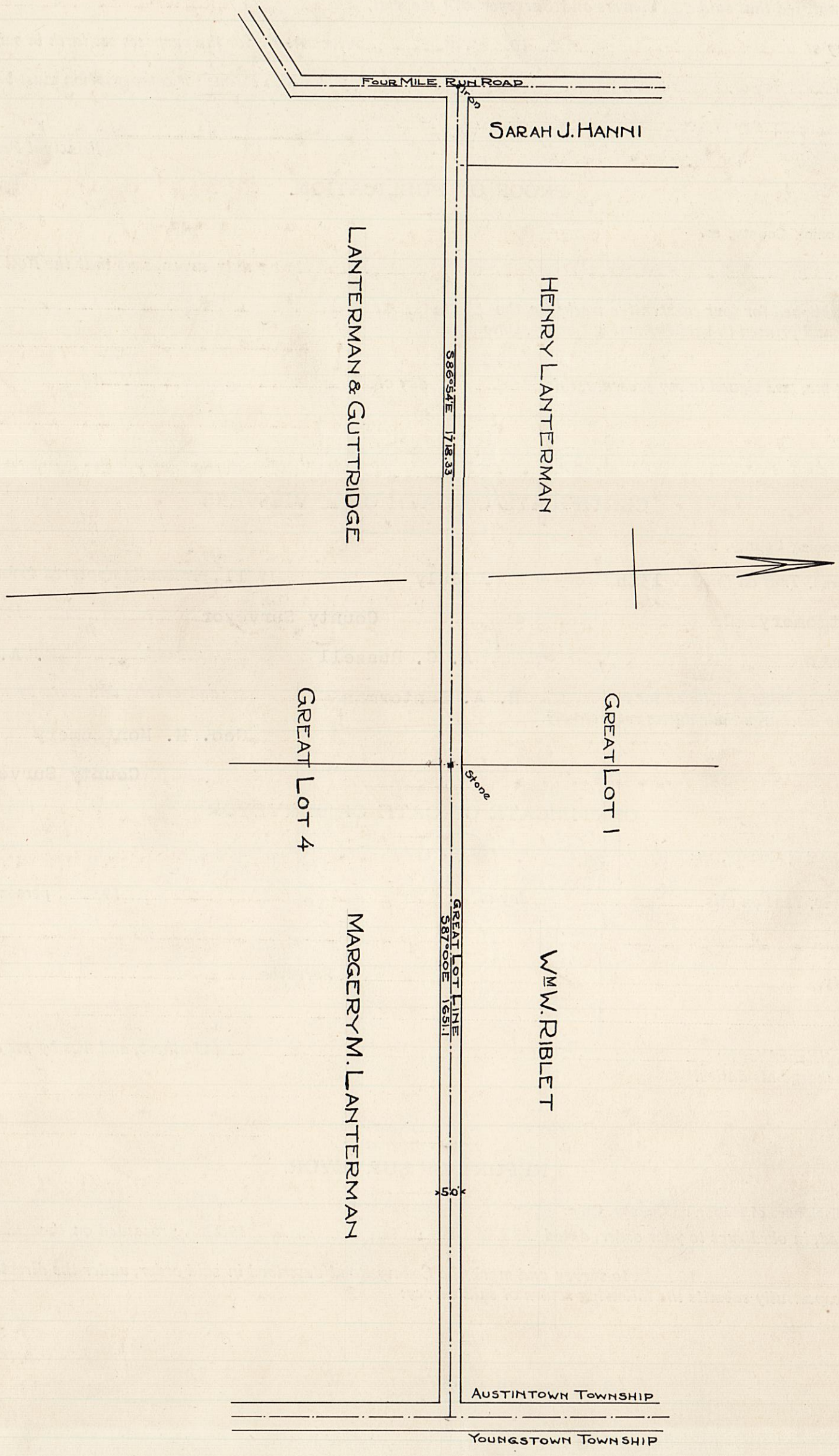

I Certify, *That the foregoing is a correct plat and return of the survey of the* Lanterman *County Road petitioned for by* H. A. Lanterman *and others.*

G. M. Montgomery,
Surveyor of Mahoning County.

REPORT OF VIEWERS—County Road.

To the Board of County Commissioners of Mahoning County, Ohio:

In obedience to your order dated July 3rd, *19* 11, *we, the undersigned, Viewers appointed under said Order, make the following report:*

Together with Geo. M. Montgomery *County Surveyor, we met at* residence of W. W. Riblet *on the* 13th *day of* July, *19* 11, *at* 9 *o'clock, A. M., and after taking the oath required by law, a certificate of which oath is herewith returned; took to our assistance* John Schmidt *and* Orond Doyle (Ormonde) *two suitable persons as chain-carriers, and* *marker, we proceeded to view, survey and* establish *the Road as prayed for in the Petition, or as near the same as in our opinion a good Road can be made at a reasonable expense, taking into consideration the utility, convenience, inconvenience and expense which will result to individuals, as well as to the public, if such road or any part thereof is* established *, as follows:*

Fixing the initial point of said Road at *at* *, said Surveyor under our direction, surveyed the same along the following route:*

Beginning at a iron pin in the center of the Four Mile Run Road at the southwest corner of Great Lot No. 1, thence south 86 degrees 54' east 1718.33 feet along the dividing line between Great Lots Nos. 1 and 4 to a stone at the southwest corner of W. W. Riblet's land; Thence south 87degrees east 1651.1 feet along said aforesaid dividing line to the Township Line between Youngstown and Austintown Townships, as surveyed by James Reno. Said road to be opened 50 feet in width, 25 feet each side of the above described center line.

We further report that our opinion is that said Road ought to be established *for the following reasons:* That it will make a more direct and better road between Four Mile Run and Town Line Roads.

(H. A. Lanterman agrees to open and grade the west half of this road if granted.)

We have also determined that the public convenience requires that said Road should be established and opened 50 *feet in width. A correct certified return of the survey of said Road and a plat of the same is herewith delivered. The notices to the Viewers and Surveyor and also to the Land Owners, of the time and place of meeting, with proof of service of the same, are also herewith returned.*

All of which is respectfully submitted, this 13th *day of* July *19* 11.

E. H. Leach
J. S. Moherman
A. C. Russell
Viewers.

FEES.

E. H. Leach	*Viewer, day, $*	2.00		*Chain Carrier, day, $*	
J. S. Moherman	" , *day, $*	2.00		" " *day, $*	
A. C. Russell	" , *day, $*	2.00		*Marker, day, $*	
				Surveyer, day, $	

SEPARATE REPORT OF VIEWERS.

To the Board of County Commissioners of Mahoning County, Ohio:

The undersigned Viewers of the County Road petitioned for by H. A. Lanterman *and others, make the following Separate Report of the amount of damages, and to whom assessed by them, which would accrue by the opening of the Road. The parties named below have filed their written applications on which such assessments have been made, according to law, and the same are returned with this Report.*

We have assessed and determined the compensation to be paid in money, for the property sought to be appropriated, in the following sums:

To		*Dollars*
To	Property owners agree to pay all money for property appropriated and damages	*Dollars*
To		*Dollars*
To		*Dollars*
To		*Dollars*

To *Dollars*

Each of the above sums has been assessed and determined without deduction for benefit to any property of the owner which would accrue by the opening of the road.

And we have assessed and determined how much less valuable the land or premises from which such appropriation is to be taken, will be rendered by the opening and construction of said Road, (which is the amount of damage ..he.. may sustain,) as follows:

To *Dollars*

To *Dollars*

To *Dollars*

To *Dollars*

To *Dollars*

Respectfully submitted this ..... day of ..... 19 .....

E. H. Leach
J. S. Moherman
A. C. Russell
} Viewers and Jurors to Assess and Determine Compensation and Damages

ORDERS OF COUNTY COMMISSIONERS.—Made After Returns of ..... Viewers and Surveyor.

Office of County Commissioners of Mahoning County, Youngstown, Ohio, ... Session, Aug. 14th, 19 11.

In the Matter of the

Lanterman *Road.*

The Commissioners met in regular session, and the report of the ..... Viewers and Surveyor appointed to survey and view the Road, as described in the Petition, was this day publicly read for the first time.

ATTEST:

Journal Vol. 12, Page 326.

County Auditor.

P. M. Haas
} County Commissioners.

Office of County Commissioners of Mahoning County, Youngstown, Ohio, ... Session, Aug. 21st, 1911.

In the Matter of the

Lanterman *Road.*

The Commissioners met in regular session, and the report of the ..... Viewers and Surveyor appointed to survey and view the Road, as described in the Petition, was this day publicly read for the second time.

ATTEST:

Will B. Jones,
County Auditor.
Journal Vol. 12, Page 332.

P. M. Haas
C. T. Agnew
} County Commissioners

Office of County Commissioners of Mahoning County, Youngstown, Ohio, ... Session, Sept. 5th, 1911.

In the Matter of the

Lanterman *Road*

The Commissioners met in regulhr session, and the report of the ..... Viewers and Surveyor appointed to survey and view the Road, as described in the Petition, was this day publicly read for the third time, and upon Motion of A. L. Wymer seconded by P. M. Haas the report of the viewers of the Lanterman road in Austintown Township was accepted and road granted with the understanding that the Township Trustees and property owners interested open the road ready for traffic without cost to this County. Carried.

Journal Vol. 12, Page 335.

P. M. Haas,
A. L. Wymer-Mahoning County Commissioners.

ORDER TO TOWNSHIP TRUSTEES TO OPEN ROAD.

Auditor's Office, Mahoning County, Ohio,

March 11, 1912.

To the Trustees of Austintown Township,
Mahoning County, Ohio:

WHEREAS, the Board of County Commissioners of said County, at their Regular Session, Sept. 5, 1911, upon petition of H. A. Lanterman and others, established the following County Road known as the Lanterman Road and ordered the report, survey and plat of the same to be recorded, as follows:

See description.

You are therefore directed to cause said County Road to be opened. The Road Superintendents of the various Road Districts in your Township through which the said County Road has been laid out and established, to open the same fifty (50) feet wide, and to keep it in repair, according to the General Code in such cases made and provided.

By order of the Commissioners,

Frank H. Vogan,
Commissioner's Clerk.

In the Matter of the Broadview Sub Div Wickliffe Road Petitioned

for by ..... and others in Mahoning County, Ohio.

NOTICE OF PRESENTING COUNTY ROAD PETITION.

Notice is hereby given that a petition will be presented to the Commissioners of Mahoning County, at their next session ..... 19....., praying for the ..... of a County Road on the following line, to-wit:

Beginning at .....

PROOF OF POSTING AND PUBLISHING NOTICE.

The State of Ohio, Mahoning County, ss.:

..... *being duly sworn, says that on the ..... day of ..... 19....., and at least thirty days before the ..... day of ..... 19....., he set up copies of the foregoing notice at the Auditor's Office in said County, and in three public places in the Township ..... of ..... through which the road is proposed be to .....*

Affiant further says that the substance of said notice was published for four consecutive weeks before the ..... day of ..... 19....., (the date of presentation of the petition,) in the ..... a newspaper published in said Mahoning County, in which said road sought be to ..... by such petition, is situated.

Sworn to before me, and signed in my presence, this ..... day of ..... 19.....

COUNTY ROAD PETITION.

To the Board of Commissioners of Mahoning County, Ohio:

The undersigned petitioners, resident freeholders of said County, residing in the vicinity of the proposed improvement hereinafter described, respectfully represent that the public convenience requires the ..... of a County Road on the line hereinafter described; and pray that your body will institute and order proper proceedings in the premises to ..... such road, to-wit: Beginning at .....

Dated this.....*, 19*.....

PETITIONERS' NAMES	PETITIONERS' NAMES	PETITIONERS' NAMES	PETITIONERS' NAMES

BOND ON COUNTY ROAD PETITION.

Know All Men by these Presents:

That We,.....

and....., *are held and firmly bound unto the State of Ohio, for the use of Mahoning County, in the penal sum of*.....*Dollars, to the payment of which, well and truly to be made, we do hereby jointly and severally bind ourselves, our heirs, executors and administrators.*

Signed by us and dated at Youngstown, this.....*day of*.....*19*.....

The condition of the above obligation is such, that whereas, application has been made to the Board of Commissioners of said Mahoning County, for the.....*of a County Road, on the following line, to-wit:*

Now, if the said applicants shall pay into the Treasury of said county, the amount of all costs and expenses accruing thereon, in case said application shall fail; then this obligation to be void, otherwise to be in full force in law.

ATTEST:

.....

.....

.....

.....

.....

.....

ORDER APPROVING BOND ON COUNTY ROAD PETITION.

Office of County Commissioners, Mahoning County, Ohio,.....Session,.....19.....

In the Matter of the

.....

.....*Road.*

.....

.....

.....

Application for.....*a County Road made by Petition to the County Commissioners and as described therein, was duly filed in this office, signed by at least twelve freeholders of the county residing in the vicinity where said Road is proposed to be*.....*: and*.....*of the signers to such Petition entered into bond, payable to the State for the use of the County in the sum of*.....*Dollars, conditioned according to law, with*.....*and*.....*as sureties; which surety and said amount being sufficient, and said bond being in due form, is hereby accepted and approved, and is filed with said Petition.*

.....

.....

.....

County Commissioners.

ORDER APPOINTING ..... VIEWERS--COUNTY ROAD.

Issued to ..... Viewers and County Surveyor.

Office of County Commissioners of Mahoning County, Ohio, ... Session, ... 19 .....

In the Matter of the

.....

..... *Road.*

.....

.....

.....

.....

The Petition of ..... *and others for the* ..... *of a County Road along the following described route, to-wit: Beginning at* .....

having been presented to the Commissioners; and they being satisfied from the proof before them that proper notice of the intention to present such Petition has been given according to law; it is ordered that .....

..... *and* ..... *three disinterested freeholders of this County be and they hereby are appointed as* ..... *Viewers, and the County Surveyor to survey the same.*

It is further ordered that an order issue directing said ..... *Viewers, with said County Surveyor, to meet at* .....

..... *and proceed on the* ..... *day of* ..... *19* ....., *or on their failing to meet on that day, within five days thereafter.*

(If either of said ..... Viewers fail to attend at the place specified, at or before ten o'clock A. M. of said day, said Surveyor and two ..... Viewers will fill the vacancy by appointing a judicious disinterested freeholder of this County.) And after taking an oath faithfully and impartially to discharge the duties of their appointment respectively, to take to their assistance two suitable persons as chain carriers and one marker, and proceed to view, survey and ..... said Road as prayed for in the Petition, or as near the same as in their opinion a good road can be made at reasonable expense, taking into consideration the utility, convenience, inconvenience and expense which will result to individuals, as well as to the public, if such road or any part thereof is ..... also, as a jury, assess and determine the compensation to be paid in money for the properties sought to be appropriated, without deduction for benefit to any property of the owner ....., and to assess and determine how much less valuable, is any, the land or premises from which such appropriation may be taken, will be rendered by the .....

of such Road, being the damages sustained by any person through whose premises the Road is proposed to be .....; (but said ..... Viewers are not required to so assess or award damages or compensation to any person except minors, idiots, or lunatics, unless the owner or his agent, having notice as provided by law, files with them a written application, giving a description of the premises on which damages or compensation is claimed;) and also to determine whether the public convenience requires that such Road or any part thereof shall be sixty feet in width, or whether a less width than sixty feet will as well promote the public convenience; and report the width in their opinion, the same shall be .....

Said Surveyor will survey such Road, under the direction of the ..... Viewers, and cause the same to be conspicuously marked throughout, noting the courses and distances, and at the end of each mile cause the number of the same, and also the commencement and termination of the Road or Survey to be marked on a tree or monument erected for that purpose. And said Surveyor will make and deliver to one of said ..... Viewers, without delay, a correct certified return of the Survey of said Road, and a Plat of the same; to be returned with the Reports of said ..... Viewers.

It is further ordered that said ..... Viewers make and sign a Report in writing, stating their opinion in favor of or against the ..... of such Road, or any part thereof, and set forth the reasons of the same, and deliver such Report to the County Auditor, on or before the first day of the ..... session of the Commissioners next ensuing; and at the time said ..... Viewers make such Report, they shall also make a separate Report, in writing, stating the amount of damages, if any, and to whom by them assessed, which would accrue by the ..... of the Road; and file the written applications on which such assessments have been made, with the County Auditor.

.....

.....

..... County Commissioners.

NOTICE TO ..... VIEWERS AND SURVEYOR OF TIME AND PLACE OF MEETING—COUNTY ROAD.

To .....

and ..... *Viewers and* ..... *Surveyor.*

You Are Hereby Notified, *That under the Order of the Commissioners of Mahoning County, Ohio, dated* .....

19 ....., *you were appointed to view, survey and* ..... *the County Road petitioned for by* ..... *and others, and to perform the other duties required of you by law.*

You are directed to meet at ..... *on the* ..... *day of* ..... *19* ....., *at* ..... *o'clock A. M., for the purposes aforesaid and as set forth in said order.*

And the ..... *day of* ..... *19* ....., *is the day by which claims for compensation must be filed.*

Dated this ..... *day of* ..... *19* .....

.....

Principal Petitioner.—Auditor.

PROOF OF SERVICE.

The State of Ohio, Mahoning County, ss.:

.....*being duly sworn, says that on the*.....*day*

of.....*19*....., *(being not less than six days before the time appointed for the meeting of the* .....*Viewers and Surveyor,)*

he served a copy of the foregoing notice upon.....

(Signed).....

Sworn to before me, and signed in my presence, this.....*day of*.....*19*.....

.....

.....

NOTICE TO LAND OWNERS OF TIME AND PLACE OF MEETING.....VIEWERS AND SURVEYOR.

To.....

.....

You Are Hereby Notified, *that the*.....*Viewers and Surveyor appointed by the Commissioners of Mahoning County, Ohio, in their order*

dated.....*19*....., *to view, survey and*.....*the County Road petitioned for*

by.....*and others, will meet at*.....

.....*on the*.....*day of*.....*19*.....,

at.....*o'clock, A. M., for the purposes set forth in said order.*

And the.....*day of*.....*19*....., *is the day by which claims for compensation must be filed.*

Dated this.....*day of*.....*19*.....

.....

Principal Petitioner.—Auditor

PROOF OF SERVICE.

The State of Ohio, Mahoning County, ss.

.....*being duly sworn, says that on the*.....*day*

of.....*19*....., *(being not less than six days before the time appointed for the meeting of the* .....*Viewers and Surveyor,)*

he served a copy of the foregoing notice upon .....

(Signed).....

Sworn to before me, and signed in my presence, this.....*day of*.....*19*.....

.....

.....

Notice to Land Owners, non-resident of the County, of time and place of meeting of.....Viewers and Surveyor

To.....

You Are Hereby Notified, *That a petition, signed by*.....*and others*

was presented to the County Commissioners of Mahoning County, Ohio, at their meeting held on the.....*day of*.....

19....., *praying for the*.....*of a County Road, on the following line, to-wit: Beginning at*.....

That notice thereof and bond as required by law, was duly given; and said County Commissioners on the ..... day of ..... 19..., by order, appointed three ..... Viewers and the County Surveyor, to view, Survey and ..... such Road.

You are further notified that said ..... Viewers and Surveyor will meet at ..... on the ..... day of ..... 19..., at ..... o'clock A. M., for the purposes set forth in said Order.

And the ..... day of ..... 19..... is the day by which claims for compensation must be filed.

Dated this ..... day of ..... 19...

.....
Principal Petitioner.—Auditor

PROOF OF PUBLICATION.

The State of Ohio, Mahoning County, ss.

..... being duly sworn, says that the Notice, a copy of which is hereto attached, was published for four consecutive weeks, in the ..... a newspaper published and printed in said Mahoning County, Ohio.

Sworn to before me, and signed in my presence, this ..... day of ..... 19...

CERTIFICATE OF OATH OF ..... VIEWERS

The State of Ohio, Mahoning County, ss.:

Be it Remembered, That on this ..... day of ..... 19..., personally appeared before me, ... a ..... in and for said County, ..., and ..... Viewers of the County Road petitioned for by ..... and others, and were by me duly sworn, faithfully and impartially to discharge their duties respectively.

CERTIFICATE OF OATH OF SURVEYOR

The State of Ohio, Mahoning County, ss.:

Be it Remembered, That on this ..... day of ..... 19..., personally appeared before me, ... a ..... in and for said County, ..., Surveyor ..... of the County Road petitioned for by ..... and others, and was by me duly sworn, faithfully and impartially to discharge his duties.

REPORT OF SURVEYOR.

To the Board of Commissioners of Mahoning County, Ohio:

The undersigned, in obedience to your order, dated ..... 19..., proceeded on the ..... day of ..... 19..., to survey and mark the County Road described in said order, under the direction of the ..... Viewers therein named, and respectfully submits the following return of said survey:

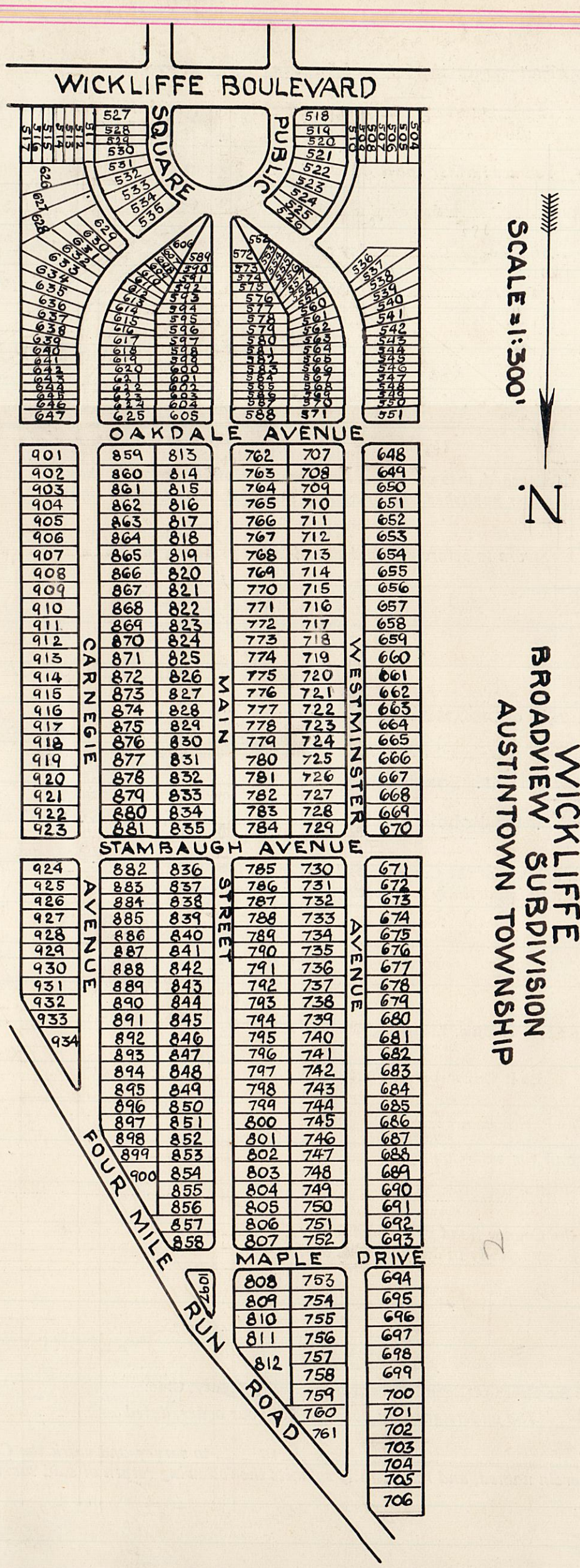

WICKLIFFE
BROADVIEW SUBDIVISION
AUSTINTOWN TOWNSHIP

Record of roads as provided in Section 6886
of the General Code of Ohio.
Recorded February 1923.

(In Broadview Subdivision of Wickliffe)
All of that portion of public square lying north
of Wickliffe Blvd; also Carnegie Avenue, Main Street,
North, and Westminister Avenue; the three last
named roads being located between said portion
of Public Square and Four Mile Run Road;

I Certify, *That the foregoing is a correct plat and return of the survey of the* .....

County Road petitioned for by .....*and others.*

.....

Surveyor of Mahoning County.

REPORT OF VIEWERS—County Road.

To the Board of County Commissioners of Mahoning County, Ohio:

In obedience to your order dated ..... *19*..... *, we, the undersigned,* ..... *Viewers appointed under said Order, make the following report:* .....

.....

.....

.....

Together with ..... *County Surveyor, we met at* .....

..... *on the* ..... *day of* ..... *19*..... *, at* ..... *o'clock, A. M., and after taking the oath required by law, a certificate of which oath is herewith returned; took to our assistance* ..... *and* ..... *two suitable persons as chain-carriers, and* ..... *marker, we proceeded to view, survey and* ..... *the Road as prayed for in the Petition, or as near the same as in our opinion a good Road can be made at a reasonable expense, taking into consideration the utility, convenience, inconvenience and expense which will result to individuals, as well as to the public, if such road or any part thereof is* ..... *, as follows:*

Fixing the initial point of said Road at .....

at ..... *, said Surveyor under our direction, surveyed the same along the following route:*

We further report that our opinion is that said Road ought ..... *to be* ..... *for the following reasons:* .....

.....

.....

.....

We have also determined that the public convenience requires that said Road should be established and opened ..... *feet in width.*

A correct certified return of the survey of said Road and a plat of the same is herewith delivered. The notices to the ..... *Viewers and Surveyor and also to the Land Owners, of the time and place of meeting, with proof of service of the same, are also herewith returned.*

All of which is respectfully submitted, this ..... *day of* ..... *19*.....

.....

.....

..... Viewers.

.....

FEES.

..... *Viewer,* ..... *day*..., $..... ..... *Chain Carrier,* ..... *day*..., $.....

..... " ..... *day*..., $..... ..... " " ..... *day*..., $.....

..... " ..... *day*..., $..... ..... *Marker,* ..... *day*..., $.....

.... *Surveyer,* ..... *day*..., $.....

SEPARATE REPORT OF VIEWERS.

To the Board of County Commissioners of Mahoning County, Ohio:

The undersigned Viewers of the County Road petitioned for by ..... *and others, make the following Separate Report of the amount of damages, and to whom assessed by them, which would accrue by the opening of the Road. The parties named below have filed their written applications on which such assessments have been made, according to law, and the same are returned with this Report.*

We have assessed and determined the compensation to be paid in money, for the property sought to be appropriated, in the following sums:

To ..... *Dollars*

To ..... *Dollars*

To ..... *Dollars*

To ..... *Dollars*

To ..... *Dollars*

To .....

Dollars

Each of the above sums has been assessed and determined without deduction for benefit to any property of the owner which would accrue by the opening of the road.

And we have assessed and determined how much less valuable the land or premises from which such appropriation is to be taken, will be rendered by the opening and construction of said Road, (which is the amount of damage ..... he ..... may sustain,) as follows:

To .....

Dollars

To .....

Dollars

To .....

Dollars

To .....

Dollars

To .....

Dollars

Respectfully submitted this ..... day of ..... 19 .....

.....
.....
.....

Viewers and Jurors to Assess and Determine Compensation and Damages

---

ORDERS OF COUNTY COMMISSIONERS.—Made After Returns of ..... Viewers and Surveyor.

Office of County Commissioners of Mahoning County, Youngstown, Ohio, ... Session, ... 19 .....

In the Matter of the

.....
.....
..... *Road.*

.....
.....
.....
.....

The Commissioners met in regular session, and the report of the ..... Viewers and Surveyor appointed to survey and view the Road, as described in the Petition, was this day publicly read for the first time.

ATTEST:

..... *County Auditor.*

.....
.....
.....

County Commissioners.

Office of County Commissioners of Mahoning County, Youngstown, Ohio, ... Session, ... 19 .....

In the Matter of the

.....
.....
..... *Road.*

.....
.....
.....
.....

The Commissioners met in regular session, and the report of the ..... Viewers and Surveyor appointed to survey and view the Road, as described in the Petition, was this day publicly read for the second time.

ATTEST:

..... *County Auditor.*

.....
.....
.....

County Commissioners

Office of County Commissioners of Mahoning County, Youngstown, Ohio, ... Session, ... 19 .....

In the Matter of the

.....
.....
..... *Road*

.....
.....
.....
.....

The Commissioners met in regulhr session, and the report of the ..... Viewers and Surveyor appointed to survey and view the Road, as described in the Petition, was this day publicly read for the third time, and

In the Matter of the Deerfield Extension or Bandy Road, Road Petitioned for by Homer F. Barber and others in Smith Township, Mahoning County, Ohio.

NOTICE OF PRESENTING COUNTY ROAD PETITION.

Notice is hereby given that a petition will be presented to the Commissioners of Mahoning County, at their next session April 8th, *19* 12, *praying for the* Opening *of a County Road on the following line, to-wit:*

Beginning at the intersection of the Bandy Road and the Patterson Street paved road, leading from Sebring to Alliance, from that point running due north one mile, connecting with the Deerfield Center Road and running east and west through Township.

PUBLICATION NOTICE.

To the Honorable Body of County We, the undersigned citizens and Commissioners of Mahoning County taxpayers of Smith township, Mahoning County Ohio, hereby petition your Honorable Body to open up a road, beginning at the intersection of the Bandy road and the Patterson street paved road, (leading from Sebring to Alliance) from that point running due north 1 mile connecting with the Deerfield Centre road, and road running east and west through township. The Bandy and Deerfield Centre road being opened through the township with the exception of the 1 mile above petitioned for,

This mile of roadway will open up a valuable piece of territory and afford the convenience of the brick road to a large population that now has to make a long and circuitous trip to reach the brick road to Alliance and Sebring.

Signed by 45 tax payers.
The above petition will be presented to the county commissioners on April 8th 1912.

PROOF OF POSTING AND PUBLISHING NOTICE.

The State of Ohio, Mahoning County, ss.:

Homer F. Barber *being duly sworn, says that on the* 8th *day of* March, *19* 12, *and at least thirty days before the* 8th *day of* April, *19* 12, *he set up copies of the foregoing notice at the Auditor's Office in said County, and in three public places in the Township of* Smith *through which the road is proposed be to* Opened

Affiant further says that the substance of said notice was published for four consecutive weeks before the 8th *day of* April, *19* 12, *(the date of presentation of the petition,) in the* Sebring Times, *a newspaper published in said Mahoning County, in which said road sought be to* Opened *by such petition, is situated.*

Homer F. Barber.

Sworn to before me, and signed in my presence, this 28th *day of* March *19* 12.

George Kean

Justice of the Peace.

COUNTY ROAD PETITION.

To the Board of Commissioners of Mahoning County, Ohio:

The undersigned petitioners, resident freeholders of said County, residing in the vicinity of the proposed improvement hereinafter described, respectfully represent that the public convenience requires the opening & grading *of a County Road on the line hereinafter described; and pray that your body will institute and order proper proceedings in the premises to* open up and grade *such road, to-wit: Beginning at* the intersection of the Bandy Road and the Patterson Street Paved Road,,leading from Sebring to Alliance, from that point running due north one mile, on section line between sections #20 and #21 and sections #28 and #29, connecting with the Deerfield Center Road and running east and west through Township.

Dated this 8th day of March, *19* 12.

PETITIONERS' NAMES	PETITIONERS' NAMES	PETITIONERS' NAMES	PETITIONERS' NAMES
Homer F. Barber	W. J. Phillips	John M. Hartzell	Eli Card
George Kean	C. W. Taylor	Jacob Phillips	Christ Binz
C. B. Hubbard	T. J. Mullins	Mrs. Sarah Snyder	Wm. Tombaugh
A. W. Thomas	E. Bane & Eva Bane	E. E. Whitacre	N. E. Heacock
H. H. Haidet	James Walker	G. Brogan	William Thomas
Wm. M. Lewis	A. J. Parks	W. P. Martin	G. W. Best
E. E. Taylor	B. K. Phillips	G. E. Martin	H. L. Bandy
			R. J. Jones
			Emlon Toylor
			J. M. Snode
			H. M. Taylor
			G. Buehler
			J. H. Johnson

BOND ON COUNTY ROAD PETITION.

Know All Men by these Presents:

That We, Homer F. Barber, G. W. Best

and Ely Card, *are held and firmly bound unto the State of Ohio, for the use of Mahoning County, in the penal sum of* One Hundred ($100.00) *Dollars, to the payment of which, well and truly to be made, we do hereby jointly and severally bind ourselves, our heirs, executors and administrators.*

Signed by us and dated at Youngstown, this 3rd *day of* April, *19* 12.

The condition of the above obligation is such, that whereas, application has been made to the Board of Commissioners of said Mahoning County, for the opening and grading *of a County Road, on the following line, to-wit:*

Beginning at the intersection of the Bandy Road and the Patterson Street Paved Road, leading from Sebring to Alliance, from that point running due north one mile on section line between sections 20 and 21 and sections 28 and 29, connecting with the Deerfield Center Road and running east and west through Township.

Now, if the said applicants shall pay into the Treasury of said county, the amount of all costs and expenses accruing thereon, in case said application shall fail; then this obligation to be void, otherwise to be in full force in law.

ATTEST:

James Walker

Jacob Phillips

Homer F. Barber

G. W. Best

Eli Card

ORDER APPROVING BOND ON COUNTY ROAD PETITION.

Office of County Commissioners, Mahoning County, Ohio, Session, April 8, 19 12

In the Matter of the

Deerfield Road Extension or Bandy Road, *Road.*

Application for laying out & establishing *a County Road made by Petition to the County Commissioners and as described therein, was duly filed in this office, signed by at least twelve freeholders of the county residing in the vicinity where said Road is proposed to be* laid out and established *: and* H. F. Barber, G. W. Best and Eli Card *of the signers to such Petition entered into bond, payable to the State for the use of the County in the sum of* One Hundred ($100.00) Dollars *Dollars, conditioned according to law, with* James Walker *and* Jacob Phillips *as sureties; which surety and said amount being sufficient, and said bond being in due form, is hereby accepted and approved, and is filed with said Petition.*

A. L. Wymer

P. M. Haas

J. D. Hodge

County Commissioners.

ORDER APPOINTING VIEWERS--COUNTY ROAD.

Issued to Viewers and County Surveyor.

Office of County Commissioners of Mahoning County, Ohio, Session, April 8, 1912

In the Matter of the

Deerfield Road Extension

or Bandy Road.

The Petition of Homer F. Barber *and others for the* Establishing *of a County Road along the following described route, to-wit: Beginning at* (See Surveyor's Report)

having been presented to the Commissioners; and they being satisfied from the proof before them that proper notice of the intention to present such Petition has been given according to law; it is ordered that Albert Vansyoc, Wm. Tombaugh and Howard Patterson *three disinterested freeholders of this County be and they hereby are appointed as Viewers, and the County Surveyor to survey the same.*

It is further ordered that an order issue directing said Viewers, with said County Surveyor, to meet at 9 a. m. at residence of Howard Patterson *and proceed on the* 16th *day of* April, 1912, *or on their failing to meet on that day, within five days thereafter.*

(If either of said Viewers fail to attend at the place specified, at or before ten o'clock A. M. of said day, said Surveyor and two Viewers will fill the vacancy by appointing a judicious disinterested freeholder of this County.) And after taking an oath faithfully and impartially to discharge the duties of their appointment respectively, to take to their assistance two suitable persons as chain carriers and one marker, and proceed to view, survey and lay out said Road as prayed for in the Petition, or as near the same as in their opinion a good road can be made at reasonable expense, taking into consideration the utility, convenience, inconvenience and expense which will result to individuals, as well as to the public, if such road or any part thereof is also, as a jury, assess and determine the compensation to be paid in money for the properties sought to be appropriated, without deduction for benefit to any property of the owner, and to assess and determine how much less valuable, is any, the land or premises from which such appropriation may be taken, will be rendered by the of such Road, being the damages sustained by any person through whose premises the Road is proposed to be; (but said Viewers are not required to so assess or award damages or compensation to any person except minors, idiots, or lunatics, unless the owner or his agent, having notice as provided by law, files with them a written application, giving a description of the premises on which damages or compensation is claimed;) and also to determine whether the public convenience requires that such Road or any part thereof shall be sixty feet in width, or whether a less width than sixty feet will as well promote the public convenience; and report the width in their opinion, the same shall be

Said Surveyor will survey such Road, under the direction of the Viewers, and cause the same to be conspicuously marked throughout, noting the courses and distances, and at the end of each mile cause the number of the same, and also the commencement and termination of the Road or Survey to be marked on a tree or monument erected for that purpose. And said Surveyor will make and deliver to one of said Viewers, without delay, a correct certified return of the Survey of said Road, and a Plat of the same; to be returned with the Reports of said Viewers.

It is further ordered that said Viewers make and sign a Report in writing, stating their opinion in favor of or against the establishing ---------- *of such Road, or any part thereof, and set forth the reasons of the same, and deliver such Report to the County Auditor, on or before the first day of the session of the Commissioners next ensuing; and at the time said Viewers make such Report, they shall also make a separate Report, in writing, stating the amount of damages, if any, and to whom by them assessed, which would accrue by the of the Road; and file the written applications on which such assessments have been made, with the County Auditor.*

A. L. Wymer
P. M. Haas
J. D. Hodge
County Commissioners.

NOTICE TO VIEWERS AND SURVEYOR OF TIME AND PLACE OF MEETING—COUNTY ROAD.

To Albert Vansyoc, Wm. Tombaugh and Howard Patterson *Viewers and* Ett S. Smith *Surveyor.*

You Are Hereby Notified, *That under the Order of the Commissioners of Mahoning County, Ohio, dated* April 8th, 1912 *you were appointed to view, survey and* Lay Out *the County Road petitioned for by* Homer F. Barber *and others, and to perform the other duties required of you by law.*

You are directed to meet at the residence of Howard Patterson *on the* 16th *day of* April 1912, *at* 9 *o'clock A. M., for the purposes aforesaid and as set forth in said order.*

And the 16th *day of* April, 1912, *is the day by which claims for compensation must be filed.*

Dated this 8th *day of* April 1912.

Frank H. Vogan,
Commissioners' Clerk.

Appointment Petitioners

PROOF OF SERVICE.

The State of Ohio, Mahoning County, ss.:

.....*being duly sworn, says that on the*.....*day of*.....*19*....., *(being not less than six days before the time appointed for the meeting of the* .....*Viewers and Surveyor,) he served a copy of the foregoing notice upon*.....

(Signed).....

Sworn to before me, and signed in my presence, this.....*day of*.....*19*.....

.....

.....

NOTICE TO LAND OWNERS OF TIME AND PLACE OF MEETING.....VIEWERS AND SURVEYOR.

To.....

.....

You Are Hereby Notified, *that the*.....*Viewers and Surveyor appointed by the Commissioners of Mahoning County, Ohio, in their order dated*.....*19*....., *to view, survey and*.....*the County Road petitioned for by*.....*and others, will meet at*.....

.....*on the*.....*day of*.....*19*....., *at*.....*o'clock, A. M., for the purposes set forth in said order.*

And the.....*day of*.....*19*....., *is the day by which claims for compensation must be filed.*

Dated this.....*day of*.....*19*.....

.....

Principal Petitioner.—Auditor

PROOF OF SERVICE.

The State of Ohio, Mahoning County, ss.

.....*being duly sworn, says that on the*.....*day of*.....*19*....., *(being not less than six days before the time appointed for the meeting of the* .....*Viewers and Surveyor,) he served a copy of the foregoing notice upon* .....

(Signed).....

Sworn to before me, and signed in my presence, this.....*day of*.....*19*.....

.....

.....

Notice to Land Owners, non-resident of the County, of time and place of meeting of.....Viewers and Surveyor

To.....

You Are Hereby Notified, *That a petition, signed by*.....*and others was presented to the County Commissioners of Mahoning County, Ohio, at their meeting held on the*.....*day of*.....*19*....., *praying for the*.....*of a County Road, on the following line, to-wit: Beginning at*.....

That notice thereof and bond as required by law, was duly given; and said County Commissioners on the ..... day of ..... 19..., by order, appointed three ... Viewers and the County Surveyor, to view, Survey and ..... such Road.

You are further notified that said ... Viewers and Surveyor will meet at ..... on the ..... day of ..... 19..., at ... o'clock A. M., for the purposes set forth in said Order.

And the ..... day of ..... 19... is the day by which claims for compensation must be filed.

Dated this ..... day of ..... 19...

.....

Principal Petitioner.—Auditor

PROOF OF PUBLICATION.

The State of Ohio, Mahoning County, ss.

..... being duly sworn, says that the Notice, a copy of which is hereto attached, was published for four consecutive weeks, in the ..... a newspaper published and printed in said Mahoning County, Ohio.

.....

Sworn to before me, and signed in my presence, this ..... day of ..... 19...

.....

.....

.....

CERTIFICATE OF OATH OF ... VIEWERS

The State of Ohio, Mahoning County, ss.:

Be it Remembered, That on this 16th day of April, 19 12, personally appeared before me, ...

Ett S. Smith a Surveyor in and for said County,

Albert Vansyoc, Howard Patterson and William Tombaugh

... Viewers of the County Road petitioned for by Homer F. Barber and others, and were by me duly sworn, faithfully and impartially to discharge their duties respectively.

Ett, S. Smith

County Surveyor.

CERTIFICATE OF OATH OF SURVEYOR

The State of Ohio, Mahoning County, ss.:

Be it Remembered, That on this ..... day of ..... 19..., personally appeared before me, ... a ..... in and for said County, ... , Surveyor .....

.....

of the County Road petitioned for by ..... and others, and was by me duly sworn, faithfully and impartially to discharge his duties.

.....

.....

REPORT OF SURVEYOR.

To the Board of Commissioners of Mahoning County, Ohio:

The undersigned, in obedience to your order, dated ..... 19..., proceeded on the ..... day of ..... 19..., to survey and mark the County Road described in said order, under the direction of the ... Viewers therein named, and respectfully submits the following return of said survey:

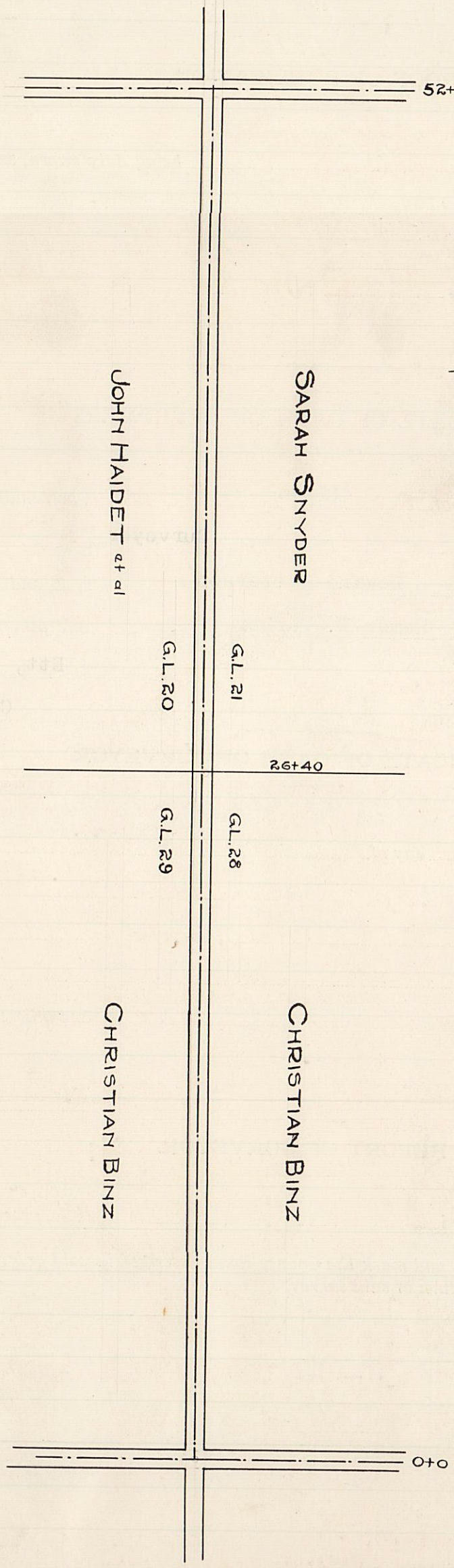

I Certify. *That the foregoing is a correct plat and return of the survey of the* .....

County Road petitioned for by ..... *and others.*

.....

Surveyor of Mahoning County.

REPORT OF VIEWERS—County Road.

To the Board of County Commissioners of Mahoning County, Ohio:

In obedience to your order dated April 8th, *19* 12 *, we, the undersigned, Viewers appointed under said Order, make the following report:*

Together with Ett. S. Smith *County Surveyor, we met at* the residence of H. Patterson *on the* 16th *day of* April, *19* 12 *, at* 9 *o'clock, A. M., and after taking the oath required by law, a certificate of which oath is herewith returned; took to our assistance and two suitable persons as chain-carriers, and marker, we proceeded to view, survey and* lay out *the Road as prayed for in the Petition, or as near the same as in our opinion a good Road can be made at a reasonable expense, taking into consideration the utility, convenience, inconvenience and expense which will result to individuals, as well as to the public, if such road or any part thereof is , as follows:*

Fixing the initial point of said Road at at , said Surveyor under our direction, surveyed the same along the following route:

We further report that our opinion is that said Road ought to be laid out and established *for the following reasons:* That the distance of only one mile of roadway will open up a valuable territory and afford the convenience of the Brick Road running from Alliance to Sebring, to a large population that now have to make a long and circutious detour to reach the brick road and the Stark Electric Street Railway line.

We have also determined that the public convenience requires that said Road should be established and opened feet in width. A correct certified return of the survey of said Road and a plat of the same is herewith delivered. The notices to the Viewers and Surveyor and also to the Land Owners, of the time and place of meeting, with proof of service of the same, are also herewith returned.

All of which is respectfully submitted, this 17th *day of* April *19* 12.

T. H. Patterson
Wm. Tombaugh
Albert A. Vansyoc
..... Viewers.

FEES.

Howard Patterson *Viewer,* 2 *day ,* $4.00
Wm. Tombaugh " , 2 *day ,* $4.00
Albert Vansyoc " , 2 *day ,* $4.00

Chain Carrier, day , $
" " *day , $*
Marker, day , $
Surveyer, day , $

SEPARATE REPORT OF VIEWERS.

To the Board of County Commissioners of Mahoning County, Ohio:

The undersigned Viewers of the County Road petitioned for by and others, make the following Separate Report of the amount of damages, and to whom assessed by them, which would accrue by the opening of the Road. The parties named below have filed their written applications on which such assessments have been made, according to law, and the same are returned with this Report.

We have assessed and determined the compensation to be paid in money, for the property sought to be appropriated, in the following sums:

To	Walter J. Phillips for Property	$ 75.00	*Dollars*
To	Christ Binz, for Property	350.00	*Dollars*
To	John C. Haidet's Heirs, for Property	62.50	*Dollars*
To			*Dollars*
To			*Dollars*
			Dollars

To Dollars

Each of the above sums has been assessed and determined without deduction for benefit to any property of the owner which would accrue by the opening of the road.

And we have assessed and determined how much less valuable the land or premises from which such appropriation is to be taken, will be rendered by the opening and construction of said Road, (which is the amount of damage he may sustain,) as follows:

To	Walter J. Philips, for Fences	$50.00	Dollars
To	Christ Binz, for Fence	50.00	Dollars
To	John C. Haidet's Heirs, for Fence	50.00	Dollars
To			Dollars
To			Dollars

Respectfully submitted this 17th *day of* April 19 12.

Viewers and Jurors to Assess and Determine Compensation and Damages

ORDERS OF COUNTY COMMISSIONERS.—Made After Returns of Viewers and Surveyor.

Office of County Commissioners of Mahoning County, Youngstown, Ohio, Regular Session, April 22, 19 12.

In the Matter of the

Deerfield Road Extension or Bandy Road.

The Commissioners met in regular session, and the report of the Viewers and Surveyor appointed to survey and view the Road, as described in the Petition, was this day publicly read for the first time.

ATTEST:

Frank H. Vogan
County Auditor.
Commissioners' Clerk.

A. L. Wymer
P. M. Haas
J. D. Hodge
County Commissioners.

Office of County Commissioners of Mahoning County, Youngstown, Ohio, Regular Session, April 29, 19 12.

In the Matter of the

Deerfield Road Extension or Bandy Road.

The Commissioners met in regular session, and the report of the Viewers and Surveyor appointed to survey and view the Road, as described in the Petition, was this day publicly read for the second time.

ATTEST:

Frank H. Vogan
County Auditor.
Commissioners' Clerk.

A. L. Wymer
P. M. Haas
J. D. Hodge
County Commissioners

Office of County Commissioners of Mahoning County, Youngstown, Ohio, Regular Session, May 13, 19 12.

In the Matter of the

Deerfield Road Extension or Bandy Road

The Commissioners met in regulhr session, and the report of the Viewers and Surveyor appointed to survey and view the Road, as described in the Petition, was this day publicly read for the third time, and upon motion of John D. Hodge and second by

P. M. Haas, report of Viewers was accepted and the road granted upon the following conditions: That the amount allowed for land of Walter J. Philips and John C. Haidet's heirs be not allowed. That the amount allowed Christ Binz fo land be reduced to $275.00, and that the amounts allowed for building fence be approved.

A. L. Wymer
P. M. Haas
J. D. Hodge
County Commissioners.

Attest:
Frank H. Vogan,
Clerk.

Ordered opened Second time Dec. 2-1912

In the Matter of the Mathews Road Extension Road Petitioned for by M. W. Zedaker and others in Boardman Township, Mahoning County, Ohio.

NOTICE OF PRESENTING COUNTY ROAD PETITION.

Notice is hereby given that a petition will be presented to the Commissioners of Mahoning County, at their next session March 4, *19* 12, *praying for the* establishing *of a County Road on the following line, to-wit:*

Beginning at a point in the easterly line of the road running from South Avenue Extension to Cook's Corners. Said point being the dividing line between certain parcels of land now owned by Ann Stocker on the north, and a certain parcel of land owned by F. L. Matthews on the south; thence in an easterly direction along the section line dividing the parcels to a point in the westerly line of the road running from Poland Avenue to Poland, said point being the dividing line between a certain parcel of land owned by M. W. Zedaker on the north, said described course being situated in the Township of Boardman, in said County of Mahoning and State of Ohio.

PROOF OF POSTING AND PUBLISHING NOTICE.

The State of Ohio, Mahoning County, ss.:

P. W. Matthews *being duly sworn, says that on the* 5th *day of* February, *19* 12, *and at least thirty days before the* 4th *day of* March *19* 12, *he set up copies of the foregoing notice at the Auditor's Office in said County, and in three public places in the Township of* Boardman *through which the road is proposed be to* established and laid out

Affiant further says that the substance of said notice was published for four consecutive weeks before the 4th *day of* March *19* 12, *(the date of presentation of the petition,) in the* Vindicator *a newspaper published in said Mahoning County, in which said road sought be to* laid out and established *by such petition, is situated.*

U. W. Matthews.

Sworn to before me, and signed in my presence, this 4th *day of* March, *19* 12.

W. O. Brown,

Notary Public.

COUNTY ROAD PETITION.

To the Board of Commissioners of Mahoning County, Ohio:

The undersigned petitioners, resident freeholders of said County, residing in the vicinity of the proposed improvement hereinafter described, respectfully represent that the public convenience requires the laying out *of a County Road on the line hereinafter described; and pray that your body will institute and order proper proceedings in the premises to* Lay out *such road, to-wit: Beginning at* a point on the easterly line of the road running from South Avenue Extension to Cook's Corners. Said point being the dividing line between certain parcels of land now owned by Anna Stocker on the north, and a certain parcel of land owned by F. L. Matthews on the south; thence in an easterly direction along the section line dividing said parcels to a point in the westerly line of the road running from Poland Avenue, to Poland, said point being the dividing line between a certain parcel of land owned by M. W. Zedaker on the north, and a certain parcel of land owned by J. McGill on the south; said described course being situated in the Township of Boardman, in said County of Mahoning and State of Ohio.

Dated this 2nd day of February, 19 12.

PETITIONERS' NAMES	PETITIONERS' NAMES	PETITIONERS' NAMES	PETITIONERS' NAMES
M. W. Zedaker	Ed. Musser	P. A. Andrews	
John McGill	Chas. B. Strom	G. E. Rose	
Wm. Zedaker	J. A. Simon	Fred R. Moody	
Arthur L. Jones	Bruce R, Campbell	B. S. Matthews	
T. F. Collins	J. H. Shields	Wm. R. Davis, Jr.	
F. C. Hubbard	C. W. Matthews	W. C. Simon	
Ira S. Ipe	Anna R. Stocker	C. A. Moyer	

BOND ON COUNTY ROAD PETITION.

Know All Men by these Presents:

That We, The Undersigned

and our heirs and assigns, *are held and firmly bound unto the State of Ohio, for the use of Mahoning County, in the penal sum of* ONE HUNDRED *Dollars, to the payment of which, well and truly to be made, we do hereby jointly and severally bind ourselves, our heirs, executors and administrators.*

Signed by us and dated at Youngstown, this 2nd *day of* February 19 12

The condition of the above obligation is such, that whereas, application has been made to the Board of Commissioners of said Mahoning County, for the laying out and establishing *of a County Road, on the following line, to-wit:*

Beginning at a point on the easterly line of the road running from South Avenue Extension to Cook's Corners. Said point being the dividing line between certain parcels of land now owned by Anna Stocker on the north, and a certain parcel of land owned by F. L. Matthews on the south; thence in an easterly direction along the section line dividing said parcels to a point in the westerly line of the road running from Poland Avenue to Poland, said point being the dividing line between a certain parcel of land owned by M. W. Zedaker on the north, and a certain parcel of land owned by John McGill on the south, said described course being situated in the Township of Boardman, in said County of Mahoning and State of Ohio.

Now, if the said applicants shall pay into the Treasury of said county, the amount of all costs and expenses accruing thereon, in case said application shall fail; then this obligation to be void, otherwise to be in full force in law.

ATTEST:

M. W. Zedaker

P. A. Andrews

ORDER APPROVING BOND ON COUNTY ROAD PETITION.

Office of County Commissioners, Mahoning County, Ohio, Regular Session, March 4th, 19 12.

In the Matter of the Matthews Road Extension Road.

Application for laying out & establishing *a County Road made by Petition to the County Commissioners and as described therein, was duly filed in this office, signed by at least twelve freeholders of the county residing in the vicinity where said Road is proposed to be* laid out and established *: and* M. W. Zedaker and P. A. Andrews *of the signers to such Petition entered into bond, payable to the State for the use of the County in the sum of* One ($100.00) Dollars *Dollars, conditioned according to law, with* *and* *as sureties; which surety and said amount being sufficient, and said bond being in due form, is hereby accepted and approved, and is filed with said Petition.*

A. L. Wymer
P. M. Haas
J. D. Hodge
County Commissioners.

ORDER APPOINTING VIEWERS—COUNTY ROAD.

Issued to Viewers and County Surveyor.

Office of County Commissioners of Mahoning County, Ohio, Quarterly Session, March 4, 1912.

In the Matter of the

Matthews Road Extension

Road.

The Petition of M. W. Zedaker *and others for the* laying out and establishing *of a County Road along the following described route, to-wit: Beginning at* a point in the easterly line of the road running from South Avenue Extension to Cook's Corners. Said point being the dividing line between certain parcels of land now owned by Anna Stocker on the north, and a certain parcel of land owned by F. L. Matthews on the south; thence in an easterly direction along the section line dividing said parcels to a point in the westerly line of the road running from Poland Avenue to Poland, said point being the dividing line between a certain parcel of land owned by John McGill on the south, said described course being situated in the Township of Boardman, County of Mahoning and State of Ohio.

having been presented to the Commissioners; and they being satisfied from the proof before them that proper notice of the intention to present such Petition has been given according to law; it is ordered that W. C. Truesdale, Geo. H. Simons *and* C. T. Haynes *three disinterested freeholders of this County be and they hereby are appointed as Viewers, and the County Surveyor to survey the same.*

It is further ordered that an order issue directing said Viewers, with said County Surveyor, to meet at residence of M. W. Zedaker *and proceed on the* 13th *day of* March *19* 12, *or on their failing to meet on that day, within five days thereafter.*

(If either of said Viewers fail to attend at the place specified, at or before ten o'clock A. M. of said day, said Surveyor and two Viewers will fill the vacancy by appointing a judicious disinterested freeholder of this County.) And after taking an oath faithfully and impartially to discharge the duties of their appointment respectively, to take to their assistance two suitable persons as chain carriers and one marker, and proceed to view, survey and lay out said Road as prayed for in the Petition, or as near the same as in their opinion a good road can be made at reasonable expense, taking into consideration the utility, convenience, inconvenience and expense which will result to individuals, as well as to the public, if such road or any part thereof is also, as a jury, assess and determine the compensation to be paid in money for the properties sought to be appropriated, without deduction for benefit to any property of the owner, and to assess and determine how much less valuable, is any, the land or premises from which such appropriation may be taken, will be rendered by the laying out and establishing of of such Road, being the damages sustained by any person through whose premises the Road is proposed to be; (but said Viewers are not required to so assess or award damages or compensation to any person except minors, idiots, or lunatics, unless the owner or his agent, having notice as provided by law, files with them a written application, giving a description of the premises on which damages or compensation is claimed;) and also to determine whether the public convenience requires that such Road or any part thereof shall be sixty feet in width, or whether a less width than sixty feet will as well promote the public convenience; and report the width in their opinion, the same shall be

Said Surveyor will survey such Road, under the direction of the Viewers, and cause the same to be conspicuously marked throughout, noting the courses and distances, and at the end of each mile cause the number of the same, and also the commencement and termination of the Road or Survey to be marked on a tree or monument erected for that purpose. And said Surveyor will make and deliver to one of said Viewers, without delay, a correct certified return of the Survey of said Road, and a Plat of the same; to be returned with the Reports of said Viewers.

It is further ordered that said Viewers make and sign a Report in writing, stating their opinion in favor of or against the establishing *of such Road, or any part thereof, and set forth the reasons of the same, and deliver such Report to the County Auditor, on or before the first day of the session of the Commissioners next ensuing; and at the time said Viewers make such Report, they shall also make a separate Report, in writing, stating the amount of damages, if any, and to whom by them assessed, which would accrue by the of the Road; and file the written applications on which such assessments have been made, with the County Auditor.*

A. L. Wymer
P. M. Haas
J. D. Hodge
County Commissioners.

NOTICE TO VIEWERS AND SURVEYOR OF TIME AND PLACE OF MEETING—COUNTY ROAD.

To W. C. Truesdale, Geo. H. Simons *and* C. T. Haynes *Viewers and* Ett S. Smith *Surveyor.*

You Are Hereby Notified, *That under the Order of the Commissioners of Mahoning County, Ohio, dated* March 4th *19*12, *you were appointed to view, survey and* lay out *the County Road petitioned for by* M. W. Zedaker *and others, and to perform the other duties required of you by law.*

You are directed to meet at residence of M. W. Zedaker *on the* 13th *day of* March, *19*12, *at* 9 *o'clock A. M., for the purposes aforesaid and as set forth in said order.*

And the 13th *day of* March, *19*12, *is the day by which claims for compensation must be filed.*

Dated this 4th *day of* March, *19*12.

Frank H. Vogan, Commissioners' Clerk.

Principal Petitioner—Auditor.

PROOF OF SERVICE.

The State of Ohio, Mahoning County, ss.:

.....being duly sworn, says that on the.....day of.....19....., (being not less than six days before the time appointed for the meeting of the ....Viewers and Surveyor,) he served a copy of the foregoing notice upon.....

(Signed).....

Sworn to before me, and signed in my presence, this.....day of.....19.....

.....

.....

NOTICE TO LAND OWNERS OF TIME AND PLACE OF MEETING....VIEWERS AND SURVEYOR.

To Anna Stocker, F. L. Matthews, M. W. Zedaker and John McGill

.....

.....

You Are Hereby Notified, that the....Viewers and Surveyor appointed by the Commissioners of Mahoning County, Ohio, in their order dated March 4th, 19 12, to view, survey and lay out.....the County Road petitioned for by M. W. Zedaker.....and others, will meet at.....the residence of M. W. Zedaker.....on the 13th day of March, 19 12, at 9 o'clock, A. M., for the purposes set forth in said order.

And the 13th day of March, 19 12, is the day by which claims for compensation must be filed.

Dated this 4th day of March, 19 12.

Frank H. Vogan,
Principal Petitioner.—Auditor
Commissioners' Clerk.

PROOF OF SERVICE.

The State of Ohio, Mahoning County, ss.

.....being duly sworn, says that on the.....day of.....19....., (being not less than six days before the time appointed for the meeting of the ....Viewers and Surveyor,) he served a copy of the foregoing notice upon.....

(Signed).....

Sworn to before me, and signed in my presence, this.....day of.....19.....

.....

.....

Notice to Land Owners, non-resident of the County, of time and place of meeting of....Viewers and Surveyor

To.....

You Are Hereby Notified, That a petition, signed by.....and others was presented to the County Commissioners of Mahoning County, Ohio, at their meeting held on the.....day of.....19....., praying for the.....of a County Road, on the following line, to-wit: Beginning at.....

That notice thereof and bond as required by law, was duly given; and said County Commissioners on the ..... day of ..... 19..., by order, appointed three ... Viewers and the County Surveyor, to view, Survey and ..... such Road.

You are further notified that said ... Viewers and Surveyor will meet at ..... on the ..... day of ..... 19..., at ..... o'clock A. M., for the purposes set forth in said Order.

And the ..... day of ..... 19... is the day by which claims for compensation must be filed.

Dated this ..... day of ..... 19...

.....
Principal Petitioner.—Auditor

PROOF OF PUBLICATION.

The State of Ohio, Mahoning County, ss.

..... being duly sworn, says that the Notice, a copy of which is hereto attached, was published for four consecutive weeks, in the ..... a newspaper published and printed in said Mahoning County, Ohio.

Sworn to before me, and signed in my presence, this ..... day of ..... 19...

CERTIFICATE OF OATH OF ... VIEWERS

The State of Ohio, Mahoning County, ss.:

Be it Remembered, That on this 13th day of March, 19 12, personally appeared before me, Ett S. Smith a County Surveyor in and for said County, W. C. Truesdale, Geo. H. Simons and C. T. Haynes Viewers of the County Road petitioned for by M. W. Zedaker and others, and were by me duly sworn, faithfully and impartially to discharge their duties respectively.

Ett S. Smith
County Surveyor.

CERTIFICATE OF OATH OF SURVEYOR

The State of Ohio, Mahoning County, ss.:

Be it Remembered, That on this ..... day of ..... 19..., personally appeared before me, ... a ..... in and for said County, ..., Surveyor ..... of the County Road petitioned for by ..... and others, and was by me duly sworn, faithfully and impartially to discharge his duties.

REPORT OF SURVEYOR.

To the Board of Commissioners of Mahoning County, Ohio:

The undersigned, in obedience to your order, dated ..... 19..., proceeded on the ..... day of ..... 19..., to survey and mark the County Road described in said order, under the direction of the ... Viewers therein named, and respectfully submits the following return of said survey:

See Page 119

I Certify, That the foregoing is a correct plat and return of the survey of the .....

County Road petitioned for by .....and others.

.....

Surveyor of Mahoning County.

REPORT OF VIEWERS—County Road.

To the Board of County Commissioners of Mahoning County, Ohio:

In obedience to your order dated March 4th, *19* 12, *we, the undersigned, Viewers appointed under said Order, make the following report:*

Together with Ett S. Smith *County Surveyor, we met at* the residence of M. W. Zedaker *on the* 13th *day of* March, *19* 12, *at* 9 *o'clock, A. M., and after taking the oath required by law, a certificate of which oath is herewith returned; took to our assistance* L. T. Fawcett *and* D. J. Morgan *two suitable persons as chain-carriers, and* S. B. Early *marker, we proceeded to view, survey and* lay out *the Road as prayed for in the Petition, or as near the same as in our opinion a good Road can be made at a reasonable expense, taking into consideration the utility, convenience, inconvenience and expense which will result to individuals, as well as to the public, if such road or any part thereof is* established, *as follows:*

Fixing the initial point of said Road at a stone in the northwest corner of G. R. #24, 4th Div. Boardman Twp. *at* , *said Surveyor under our direction, surveyed the same along the following route:*

Thence easterly 386 degrees east 5268.3 along the Gt. Lt. brtween G Ls 22 and 24 4th Div. Boardman Township and is also along the dividing line between lands of Anna R. Stocker and M. W. Zedaker on the north, and of F. L. Matthews and Laura B. McGill on the south to a point which is the northeast corner of Great Lots #24 of the 4th Div. of Boardman Township, which point is also the center of Youngstown and Poland Road.

We further report that our opinion is that said Road ought to be laid out and established *for the following reasons:*

First. That there is now no public road leading west between the village of Poland and the Townline road between Boardman and Youngstown Townships, a distance of 2½ miles.

Second. That the contour of the land is such that it would not be expensive to open up and grade said road, as there are no bridges required and not more than three culverts needed.

We have also determined that the public convenience requires that said Road should be established and opened 50 *feet in width. A correct certified return of the survey of said Road and a plat of the same is herewith delivered. The notices to the Viewers and Surveyor and also to the Land Owners, of the time and place of meeting, with proof of service of the same, are also herewith returned.*

All of which is respectfully submitted, this 13 *day of* March, *19* 12.

W. C. Truesdale
George H. Simon
C. T. Haynes
} Viewers.

FEES.

W. C. Truesdale	*Viewer,* 1 *day*	$ 2.00		*Chain Carrier,* *day*	$
Geo. H. Simon	" 1 *day*	$ 2.00		" " *day*	$
C. T. Haynes	" 1 *day*	$ 2.00		*Marker,* *day*	$
				Surveyer, *day*	$

SEPARATE REPORT OF VIEWERS.

To the Board of County Commissioners of Mahoning County, Ohio:

The undersigned Viewers of the County Road petitioned for by and *others, make the following Separate Report of the amount of damages, and to whom assessed by them, which would accrue by the opening of the Road. The parties named below have filed their written applications on which such assessments have been made, according to law, and the same are returned with this Report.*

We have assessed and determined the compensation to be paid in money, for the property sought to be appropriated, in the following sums:

To Dollars

To Dollars

To Dollars

To Dollars

To Dollars

To *Dollars*

Each of the above sums has been assessed and determined without deduction for benefit to any property of the owner which would accrue by the opening of the road.

And we have assessed and determined how much less valuable the land or premises from which such appropriation is to be taken, will be rendered by the opening and construction of said Road, (which is the amount of damage ..... he ..... may sustain,) as follows:

To *Dollars*

To *Dollars*

To *Dollars*

To *Dollars*

To *Dollars*

Respectfully submitted this ..... day of ..... 19 .....

Viewers and Jurors to Assess and Determine Compensation and Damages

ORDERS OF COUNTY COMMISSIONERS.—Made After Returns of ..... Viewers and Surveyor.

Office of County Commissioners of Mahoning County, Youngstown, Ohio, ... Session, March 18, 1912.

In the Matter of the

Matthews Road Extension.

Road.

The Commissioners met in regular session, and the report of the ..... Viewers and Surveyor appointed to survey and view the Road, as described in the Petition, was this day publicly read for the first time.

ATTEST:

Frank H. Vogan
Commissioners' Clerk.
County Auditor.

A. L. Wymer
P. M. Haas
J. D. Hodge

County Commissioners.

Office of County Commissioners of Mahoning County, Youngstown, Ohio, ... Session, March 25, 1912.

In the Matter of the

Matthews Road Extension

Road.

The Commissioners met in regular session, and the report of the ..... Viewers and Surveyor appointed to survey and view the Road, as described in the Petition, was this day publicly read for the second time.

ATTEST:

Frank H. Vogan
Commissioners' Clerk.
County Auditor.

A. L. Wymer
P. M. Haas
J. D. Hodge

County Commissioners

Office of County Commissioners of Mahoning County, Youngstown, Ohio, ... Session, April 8th, 1912

In the Matter of the

Matthews Road Extension

Road

The Commissioners met in regulhr session, and the report of the ..... Viewers and Surveyor appointed to survey and view the Road, as described in the Petition, was this day publicly read for the third time, and

Board accepted report of road viewers, and upon motion of Mr. Haas and second by Mr. Hodge the road was granted. All voting aye.

A. L. Wymer

P. M. Haas

J. D. Hodge

County Commissioners.

Attest:

Frank H. Vogan,

Commissioners' Clerk.



SOUTH AVE. ROAD

Irons Placed April 1931.

Location of original Stone as per Road Survey of South Ave.
Wit. N66°W 38.05 Elm Stump (nail in side)
N69°E 39.4 Can Butternut Stump
(New) S22°E 80.9 Nail in Sugar (dbl.)

ANNA R. STOCKER

G.L. 22

Iron Found April 1931

Stone 15' North of Road Line
Sta. 13+12.9

Nail Irons Found April 1931

Sta. 17+69.8

Irons Found April 1931

Sta. 25 Stakes R&L 25'.

MARCELLUS ZEDAKER

Sta. 35 Stakes R&L 25'.

Irons Found April 1931

Sta. 39 Stakes R&L 25'.

Sta. 44 Stakes R&L 25

Sta. 50 Stakes R&L 25

YOUNGSTOWN ROAD

Location of original Iron as per
State Highway Survey Witness
S66°30'E 45.37 Nail in Apple
N32°W 72.1 Nail in Apple Tree.

Irons Placed April 1931

POLAND

MATHEWS ROAD

F.L. MATHEWS

G.L. 24

LAURA B. McGILL

Scale 400'

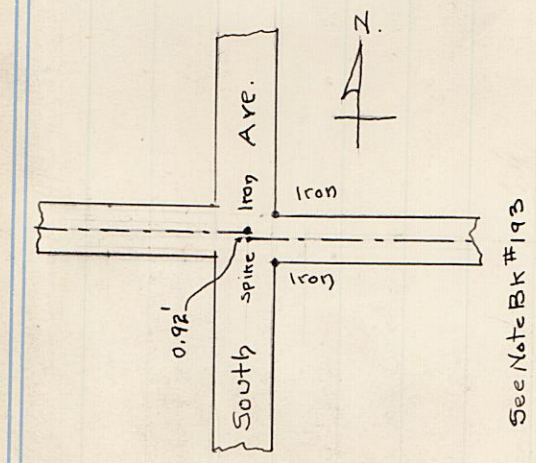

719

In the Matter of the Columbiana and Lewistown Road Petitioned
for by Isaac Yoder *and others in* Beaver Township, *Mahoning County, Ohio.*

NOTICE OF PRESENTING COUNTY ROAD PETITION.

Notice is hereby given that a petition will be presented to the Commissioners of Mahoning County, at their next session December 27, *19* 10, *praying for the* Altering *of a County Road on the following line, to-wit:*
Beginning at

Known as the Fry Hill on the Columbiana and East Lewistown Road by moving said Road west so as to do away with the said hill.

NOTICE OF PRESENTING COUNTY ROAD PETITION.

Notice is hereby given that a petition will be presented to the commissioners of Mahoning County at their next session Dec. 27, 1910, praying for the altering of a county road on the following line, to-wit: On the Columbiana and East Lewistown road at what is known as the Fry Hill, by moving said road west so as to do away with the bad hill at said place.

(Signed) ISAAC YODER,
And Others.

PROOF OF POSTING AND PUBLISHING NOTICE.

The State of Ohio, Mahoning County, ss.:

Allan G. McGarrity *being duly sworn, says that on the* ..... *day of* ..... *19* ....., *and at least thirty days before the* ..... *day of* ..... *19* ....., *he set up copies of the foregoing notice at the Auditor's Office in said County, and in three public places in the Township* ..... *of* ..... *through which the road is proposed be to* .....

Affiant further says that the substance of said notice was published for four consecutive Fridays */* ~~weeks~~ *before the* 25th *day of* November, *19* 10, *(the date of presentation of the petition,) in the* Youngstown Telegram, *a newspaper published in said Mahoning County, in which said road sought be to by such petition, is situated.*

Sworn to before me, and signed in my presence, this 27th *day of* December, *19* 10.

Printer's Fees $4.15

O. M. Phillips,
Notary Public.

COUNTY ROAD PETITION.

To the Board of Commissioners of Mahoning County, Ohio:

The undersigned petitioners, resident freeholders of said County, residing in the vicinity of the proposed improvement hereinafter described, respectfully represent that the public convenience requires the Alteration *of a County Road on the line hereinafter described; and pray that your body will institute and order proper proceedings in the premises to* the alteration *such road, to-wit: Beginning at*

We the undersigned respectfully petition your honorable body to change the road at the bottom of the Hill known as the Fry Hill on the Leaistown and Columbiana Road, by moving said road west such distance as the County Surveyor may decide, so as to make said hill more easy of approach than it mow is.

Dated this ..... *, 19* .....

PETITIONERS' NAMES	PETITIONERS' NAMES	PETITIONERS' NAMES	PETITIONERS' NAMES
John Oesch	G. F. Love	F. L. Lynn	
Sam'l Knight	J. R. Sanderwin	John Harter	
Samuel Oesch	Jacob Williams	C. K. Blosser	
S. J. Heck	C. R. Heck		
David Lehman	C. K. West		
Issac Yoder	D. S. Longnecker		

BOND ON COUNTY ROAD PETITION.

Know All Men by these Presents:

That We, Isaac Yoder, Solomon Heck

and J. H. Bassinger, *are held and firmly bound unto the State of Ohio, for the use of Mahoning County, in the penal sum of* One Hundred *Dollars, to the payment of which, well and truly to be made, we do hereby jointly and severally bind ourselves, our heirs, executors and administrators.*

Signed by us and dated at Youngstown, this 23rd *day of* November, *19*10

The condition of the above obligation is such, that whereas, application has been made to the Board of Commissioners of said Mahoning County, for the Altering *of a County Road, on the following line, to-wit:*

By moving the Road known as the Columbiana and Lewistown Road west at the Fry Hill as to do away with thw said Hill.

Now, if the said applicants shall pay into the Treasury of said county, the amount of all costs and expenses accruing thereon, in case said application shall fail; then this obligation to be void, otherwise to be in full force in law.

ATTEST:

Isaac Yoder

Solomon Heck

J. H. Bassinger

ORDER APPROVING BOND ON COUNTY ROAD PETITION.

Office of County Commissioners, Mahoning County, Ohio, ... Session, ... 19.....

In the Matter of the .....

..... *Road.*

.....

.....

Application for ..... *a County Road made by Petition to the County Commissioners and as described therein, was duly filed in this office, signed by at least twelve freeholders of the county residing in the vicinity where said Road is proposed to be* ..... *: and* ..... *of the signers to such Petition entered into bond, payable to the State for the use of the County in the sum of* ..... *Dollars, conditioned according to law, with* ..... *and* ..... *as sureties; which surety and said amount being sufficient, and said bond being in due form, is hereby accepted and approved, and is filed with said Petition.*

.....

.....

.....

County Commissioners.

ORDER APPOINTING VIEWERS--COUNTY ROAD.

Issued to Viewers and County Surveyor.

Office of County Commissioners of Mahoning County, Ohio, Regular Session, Dec. 27, 19 10.

In the Matter of the

Altering of Fry Hill on Columbiana and Lewistown Road.

The Petition of Isaac Yoder *and others for the* Altering *of a County Road along the following described route, to-wit: Beginning at*

Known as the Fry Hill on the Columbiana and Lewistown Road by moving said road west so as to do away with the said hill.

having been presented to the Commissioners; and they being satisfied from the proof before them that proper notice of the intention to present such Petition has been given according to law; it is ordered that John Shaffer, Frank Crouse *and* Ira Hazen *three disinterested freeholders of this County be and they hereby are appointed as Viewers, and the County Surveyor to survey the same.*

It is further ordered that an order issue directing said Viewers, with said County Surveyor, to meet at residence of John Oesch *and proceed on the* 5th *day of* January, *19* 11, *or on their failing to meet on that day, within five days thereafter.*

(If either of said Viewers fail to attend at the place specified, at or before ten o'clock A. M. of said day, said Surveyor and two Viewers will fill the vacancy by appointing a judicious disinterested freeholder of this County.) And after taking an oath faithfully and impartially to discharge the duties of their appointment respectively, to take to their assistance two suitable persons as chain carriers and one marker, and proceed to view, survey and said Road as prayed for in the Petition, or as near the same as in their opinion a good road can be made at reasonable expense, taking into consideration the utility, convenience, inconvenience and expense which will result to individuals, as well as to the public, if such road or any part thereof is also, as a jury, assess and determine the compensation to be paid in money for the properties sought to be appropriated, without deduction for benefit to any property of the owner, and to assess and determine how much less valuable, is any, the land or premises from which such appropriation may be taken, will be rendered by the of such Road, being the damages sustained by any person through whose premises the Road is proposed to be; (but said Viewers are not required to so assess or award damages or compensation to any person except minors, idiots, or lunatics, unless the owner or his agent, having notice as provided by law, files with them a written application, giving a description of the premises on which damages or compensation is claimed;) and also to determine whether the public convenience requires that such Road or any part thereof shall be sixty feet in width, or whether a less width than sixty feet will as well promote the public convenience; and report the width in their opinion, the same shall be

Said Surveyor will survey such Road, under the direction of the Viewers, and cause the same to be conspicuously marked throughout, noting the courses and distances, and at the end of each mile cause the number of the same, and also the commencement and termination of the Road or Survey to be marked on a tree or monument erected for that purpose. And said Surveyor will make and deliver to one of said Viewers, without delay, a correct certified return of the Survey of said Road, and a Plat of the same; to be returned with the Reports of said Viewers.

It is further ordered that said Viewers make and sign a Report in writing, stating their opinion in favor of or against the of such Road, or any part thereof, and set forth the reasons of the same, and deliver such Report to the County Auditor, on or before the first day of the session of the Commissioners next ensuing; and at the time said Viewers make such Report, they shall also make a separate Report, in writing, stating the amount of damages, if any, and to whom by them assessed, which would accrue by the of the Road; and file the written applications on which such assessments have been made, with the County Auditor.

P. M. Haas
A. L. Wymer
C. T. Agnew
County Commissioners.

NOTICE TO VIEWERS AND SURVEYOR OF TIME AND PLACE OF MEETING—COUNTY ROAD.

To John Shaffer, Frank Crouse

and Ira Hazen *Viewers and* Geo. M. Montgomery *Surveyor.*

You Are Hereby Notified, *That under the Order of the Commissioners of Mahoning County, Ohio, dated* December 27th, *19* 10, *you were appointed to view, survey and* Alter *the County Road petitioned for by* Isaac Yoder *and others, and to perform the other duties required of you by law.*

You are directed to meet at residence of John Oesch *on the* 5th *day of* January, *19* 11, *at* 10 *o'clock A. M., for the purposes aforesaid and as set forth in said order.*

And the 5th *day of* January *19* 11, *is the day by which claims for compensation must be filed.*

Dated this 5th *day of* January *19* 11

Will B. Jones
xxxxxxxxxxxxxx
Principal Petitioner.—Auditor.

PROOF OF SERVICE.

The State of Ohio, Mahoning County, ss.:

.....being duly sworn, says that on the.....day of.....19....., (being not less than six days before the time appointed for the meeting of the ....Viewers and Surveyor,) he served a copy of the foregoing notice upon.....

(Signed).....

Sworn to before me, and signed in my presence, this.....day of.....19....

.....

.....

NOTICE TO LAND OWNERS OF TIME AND PLACE OF MEETING....VIEWERS AND SURVEYOR.

To Minervia W. Wetmore,

.....

You Are Hereby Notified, that the....Viewers and Surveyor appointed by the Commissioners of Mahoning County, Ohio, in their order dated Dec. 27 19 11, to view, survey and lay out the County Road petitioned for by John Oesch and others, will meet at The Res. of John Oesch on the Columbiana & Lewistown Road on the 5th day of January, 19 11, at 10 o'clock, A. M., for the purposes set forth in said order.

And the 5th day of January, 1911, is the day by which claims for compensation must be filed.

Dated this.....day of.....19.....

.....

Principal Petitioner.—Auditor

PROOF OF SERVICE.

The State of ~~Ohio~~ Illinois, ~~Mahoning~~ Champaign County, ss.

John W. Wetmore, Ex. Minervia W. Wetmore, dec'd., being duly sworn, says that on the 24th day of January, 19 11, (being not less than six days before the time appointed for the meeting of the ....Viewers and Surveyor,) he served a copy of the foregoing notice upon .....

(Signed) John W. Wetmore, Executor
Minervia W. Wetmore, dec'd.

Sworn to before me, and signed in my presence, this 24 day of January 1911.

SEAL

E. S. Clark,

Notary Public.

Notice to Land Owners, non-resident of the County, of time and place of meeting of....Viewers and Surveyor

To.....

You Are Hereby Notified, That a petition, signed by.....and others was presented to the County Commissioners of Mahoning County, Ohio, at their meeting held on the.....day of.....19....., praying for the.....of a County Road, on the following line, to-wit: Beginning at.....

That notice thereof and bond as required by law, was duly given; and said County Commissioners on the ..... day of ..... 19..., by order, appointed three ... Viewers and the County Surveyor, to view, Survey and ..... such Road.

You are further notified that said ... Viewers and Surveyor will meet at ..... on the ..... day of ..... 19..., at ..... o'clock A. M., for the purposes set forth in said Order.

And the ..... day of ..... 19... is the day by which claims for compensation must be filed.

Dated this ..... day of ..... 19...

..... Principal Petitioner.—Auditor

PROOF OF PUBLICATION.

The State of Ohio, Mahoning County, ss.

..... Allen G. McGarity ..... being duly sworn, says that the Notice, a copy of which is hereto attached, was published for four consecutive weeks, in the ... Youngstown Telegram ... a newspaper published and printed in said Mahoning County, Ohio.

..... Allen G. McGarity.

Sworn to before me, and signed in my presence, this 27 day of December, 19 10.

..... Owen M. Phillips.

CERTIFICATE OF OATH OF VIEWERS

The State of Ohio, Mahoning County, ss.:

Be it Remembered, That on this ..... day of ..... 19..., personally appeared before me, ... a ..... in and for said County, ... , ... and ..... Viewers of the County Road petitioned for by ..... and others, and were by me duly sworn, faithfully and impartially to discharge their duties respectively.

CERTIFICATE OF OATH OF SURVEYOR

The State of Ohio, Mahoning County, ss.:

Be it Remembered, That on this 5th day of January, 1911, personally appeared before me, Geo. M. Montgomery a County Surveyor in and for said County, Surveyor J. R. Hazen, F. P. Crouse and John Shafer, Viewers of the County Road petitioned for by John Oesch and others, and was by me duly sworn, faithfully and impartially to discharge his duties. respectively.

Geo. M. Montgomery,
County Surveyor.

REPORT OF SURVEYOR.

To the Board of Commissioners of Mahoning County, Ohio:

The undersigned, in obedience to your order, dated December 27th, 19 10, proceeded on the 5th day of January, 1911, to survey and mark the County Road described in said order, under the direction of the Viewers therein named, and respectfully submits the following return of said survey:

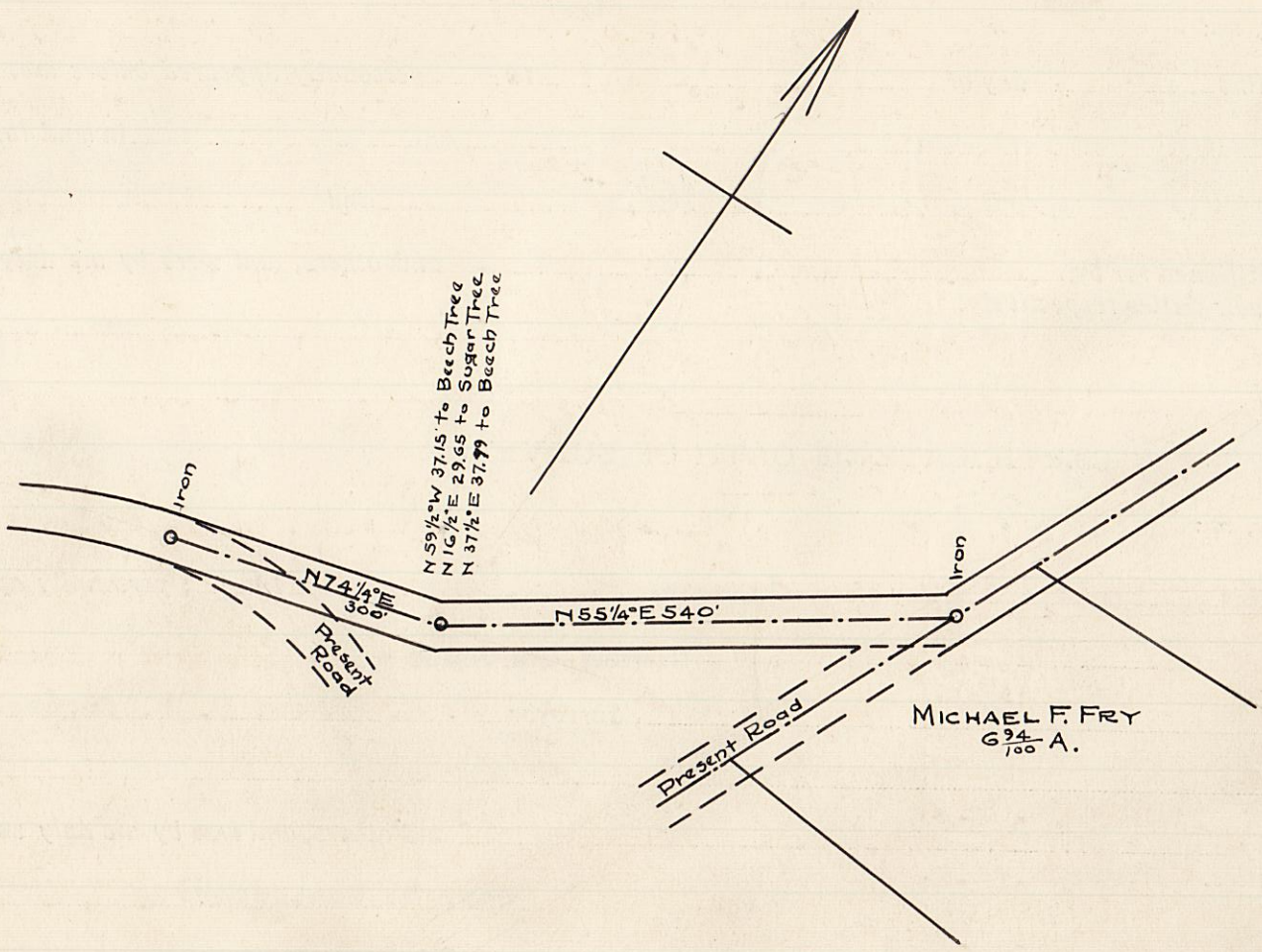

I Certify, *That the foregoing is a correct plat and return of the survey of the* Columbiana and Lewistown *County Road petitioned for by* John Oesch *and others.*

Geo. M. Montgomery,
Surveyor of Mahoning County.

REPORT OF VIEWERS—County Road.

To the Board of County Commissioners of Mahoning County, Ohio:

In obedience to your order dated December 27, *19* 10, *we, the undersigned, Viewers appointed under said Order, make the following report:*

Together with Geo. M. Montgomery *County Surveyor, we met at* residence of John Oesch *on the* 5th *day of* January *19* 11, *at* 10 *o'clock, A. M., and after taking the oath required by law, a certificate of which oath is herewith returned; took to our assistance* J. R. Hazen, F. P. Crouse *and* John Shafer *two suitable persons as chain-carriers, and* *marker, we proceeded to view, survey and* lay out *the Road as prayed for in the Petition, or as near the same as in our opinion a good Road can be made at a reasonable expense, taking into consideration the utility, convenience, inconvenience and expense which will result to individuals, as well as to the public, if such road or any part thereof is* laid out *, as follows:*

Fixing the initial point of said Road at *at* *, said Surveyor under our direction, surveyed the same along the following route:*

Situated in Section 28 of Beaver Township and beginning at an iron pin in the center of the road; thence north 74¼ degrees east 300 feet to an iron pin; thence north 55¼ degrees east 540 feet to an iron pin in the center of the old road about 105 feet from the north west corner of a lot 6 94/100 acres of land owned by Michael F. Fry.

We further report that our opinion is that said Road ought to be for the following reasons: That it will shorten the distance and make a better grade.

We have also determined that the public convenience requires that said Road should be established and opened 50 *feet in width. A correct certified return of the survey of said Road and a plat of the same is herewith delivered. The notices to the Viewers and Surveyor and also to the Land Owners, of the time and place of meeting, with proof of service of the same, are also herewith returned.*

All of which is respectfully submitted, this 5th *day of* January, *19* 11.

J. R. Hazen
F. P. Crouse
John Shafer
..... Viewers.

FEES.

J. R. Hazen	*Viewer,* 1 *day*	$2.00	John Smith	*Chain Carrier, day*	$
F. P. Crouse	" 1 *day*	$2.00		" " *day*	$
John Shafer	" 1 *day*	$2.00		*Marker, day*	$
			Geo. M. Montgomery	*Surveyer, day*	$

SEPARATE REPORT OF VIEWERS.

To the Board of County Commissioners of Mahoning County, Ohio:

The undersigned Viewers of the County Road petitioned for by and others, make the following Separate Report of the amount of damages, and to whom assessed by them, which would accrue by the opening of the Road. The parties named below have filed their written applications on which such assessments have been made, according to law, and the same are returned with this Report.

We have assessed and determined the compensation to be paid in money, for the property sought to be appropriated, in the following sums:

To *Dollars*

To *Dollars*

To *Dollars*

To *Dollars*

To *Dollars*

To *Dollars*

To *Dollars*

To *Dollars*

To *Dollars*

To *Dollars*

To *Dollars*

Each of the above sums has been assessed and determined without deduction for benefit to any property of the owner which would accrue by the opening of the road.

And we have assessed and determined how much less valuable the land or premises from which such appropriation is to be taken, will be rendered by the opening and construction of said Road, (which is the amount of damage ..... he ..... may sustain,) as follows:

Respectfully submitted this ..... day of ..... 19 .....

Viewers and Jurors to Assess and Determine Compensation and Damages

ORDERS OF COUNTY COMMISSIONERS.—Made After Returns of ..... Viewers and Surveyor.

Office of County Commissioners of Mahoning County, Youngstown, Ohio, Adjourned Session, January 16, 1911

In the Matter of the

Altering the Fry or

Wetmore Road

Road.

The Commissioners met in regular session, and the report of the ..... Viewers and Surveyor appointed to survey and view the Road, as described in the Petition, was this day publicly read for the first time.

ATTEST:

Will B. Jones
County Auditor.

P. M. Haas
A. L. Wymer
C. T. Agnew

County Commissioners.

Office of County Commissioners of Mahoning County, Youngstown, Ohio, Adjourned Session, January 23, 19 11

In the Matter of the

Altering the Fry or

Wetmore Road

Road.

The Commissioners met in regular session, and the report of the ..... Viewers and Surveyor appointed to survey and view the Road, as described in the Petition, was this day publicly read for the second time.

ATTEST:

Will B. Jones
County Auditor.

P. M. Haas
A. L. Wymer
C. T. Agnew

County Commissioners

Office of County Commissioners of Mahoning County, Youngstown, Ohio, Adjourned Session, February 13, 19 11

In the Matter of the

Altering the Fry or

Wetmore Road

Road

The Commissioners met in regulhr session, and the report of the ..... Viewers and Surveyor appointed to survey and view the Road, as described in the Petition, was this day publicly read for the third time, and the road granted.

Attest: Will B. Jones, County Auditor.

P. M. Haas
A. L. Wymer
C. T. Agnew
County Commissioners.

ORDER TO TOWNSHIP TRUSTEES TO OPEN ROAD.

Auditor's Office, Mahoning County, Ohio,
February 24, 1911.

To the Trustees of Beaver Township,
Mahoning County, Ohio:

WHEREAS, the Board of County Commissioners of said County, at their January 13th, 1911 session, upon petition of John Oesch and others, established the following County Road, and ordered the report, survey and plat of the same to be recorded as follows:

Situated in Section #28 of Beaver Township, and beginning at an iron pin in the center of the road; thence north 74¼ degrees east 300 feet to an iron pin; thencenorth 55¼ degrees east 540 feet to an iron pin in the center of the old road about 105 feet from the north west corner of a lot of 6 94/100 acres of land owned by Michael F. Fry.

You are therefore directed to cause the said County Road to be opened. The Road Superintendents of the various road districts in your Township through which the said County Road has been laid out and established, to open the same 50 feet wide, and to keep it in repair, according to the General Code in such cases made and provided.

By order of the Commissioners,

WILL B. JONES?

County Auditor.

Park Gate Sub-Div (Nicklyffe

In the Matter of the ..... Road Petitioned

for by ..... *and others in* ..... *Mahoning County, Ohio.*

NOTICE OF PRESENTING COUNTY ROAD PETITION.

Notice is hereby given that a petition will be presented to the Commissioners of Mahoning County, at their next session ..... *19*....., *praying for the* ..... *of a County Road on the following line, to-wit:*

Beginning at .....

PROOF OF POSTING AND PUBLISHING NOTICE.

The State of Ohio, Mahoning County, ss.:

..... *being duly sworn, says that on the* ..... *day of* ..... *19*....., *and at least thirty days before the* ..... *day of* ..... *19*....., *he set up copies of the foregoing notice at the Auditor's Office in said County, and in three public places in the Township* ..... *of* ..... *through which the road is proposed be to* .....

Affiant further says that the substance of said notice was published for four consecutive weeks before the ..... *day of* ..... *19*....., *(the date of presentation of the petition,) in the* ..... *a newspaper published in said Mahoning County, in which said road sought be to* ..... *by such petition, is situated.*

Sworn to before me, and signed in my presence, this ..... *day of* ..... *19*.....

COUNTY ROAD PETITION.

To the Board of Commissioners of Mahoning County, Ohio:

The undersigned petitioners, resident freeholders of said County, residing in the vicinity of the proposed improvement hereinafter described, respectfully represent that the public convenience requires the ..... *of a County Road on the line hereinafter described; and pray that your body will institute and order proper proceedings in the premises to* ..... *such road, to-wit: Beginning at* .....

Dated this.....*, 19*.....

PETITIONERS' NAMES	PETITIONERS' NAMES	PETITIONERS' NAMES	PETITIONERS' NAMES

BOND ON COUNTY ROAD PETITION.

Know All Men by these Presents:

That We,.....

and....., *are held and firmly bound unto the State of Ohio, for the use of Mahoning County, in the penal sum of*.....*Dollars, to the payment of which, well and truly to be made, we do hereby jointly and severally bind ourselves, our heirs, executors and administrators.*

Signed by us and dated at Youngstown, this.....*day of*.....*19*.....

The condition of the above obligation is such, that whereas, application has been made to the Board of Commissioners of said Mahoning County, for the.....*of a County Road, on the following line, to-wit:*

Now, if the said applicants shall pay into the Treasury of said county, the amount of all costs and expenses accruing thereon, in case said application shall fail; then this obligation to be void, otherwise to be in full force in law.

ATTEST:

.....

.....

.....

.....

.....

.....

ORDER APPROVING BOND ON COUNTY ROAD PETITION.

Office of County Commissioners, Mahoning County, Ohio,.....Session,.....19.....

In the Matter of the

.....

.....*Road.*

.....

.....

.....

.....

.....

.....

Application for.....*a County Road made by Petition to the County Commissioners and as described therein, was duly filed in this office, signed by at least twelve freeholders of the county residing in the vicinity where said Road is proposed to be*.....*: and*.....*of the signers to such Petition entered into bond, payable to the State for the use of the County in the sum of*.....*Dollars, conditioned according to law, with*.....*and*.....*as sureties; which surety and said amount being sufficient, and said bond being in due form, is hereby accepted and approved, and is filed with said Petition.*

.....

.....

.....

County Commissioners.

ORDER APPOINTING VIEWERS—COUNTY ROAD.

Issued to Viewers and County Surveyor.

Office of County Commissioners of Mahoning County, Ohio, Session, 19

In the Matter of the

.....

..... Road.

.....

.....

The Petition of ..... *and others for the* ..... *of a County Road along the following described route, to-wit: Beginning at* .....

having been presented to the Commissioners; and they being satisfied from the proof before them that proper notice of the intention to present such Petition has been given according to law; it is ordered that ..... *and* ..... *three disinterested freeholders of this County be and they hereby are appointed as* ..... *Viewers, and the County Surveyor to survey the same.*

It is further ordered that an order issue directing said ..... *Viewers, with said County Surveyor, to meet at* ..... *and proceed on the* ..... *day of* ..... *19* ....., *or on their failing to meet on that day, within five days thereafter.*

(If either of said ..... Viewers fail to attend at the place specified, at or before ten o'clock A. M. of said day, said Surveyor and two ..... Viewers will fill the vacancy by appointing a judicious disinterested freeholder of this County.) And after taking an oath faithfully and impartially to discharge the duties of their appointment respectively, to take to their assistance two suitable persons as chain carriers and one marker, and proceed to view, survey and ..... said Road as prayed for in the Petition, or as near the same as in their opinion a good road can be made at reasonable expense, taking into consideration the utility, convenience, inconvenience and expense which will result to individuals, as well as to the public, if such road or any part thereof is ..... also, as a jury, assess and determine the compensation to be paid in money for the properties sought to be appropriated, without deduction for benefit to any property of the owner ....., and to assess and determine how much less valuable, is any, the land or premises from which such appropriation may be taken, will be rendered by the ..... of such Road, being the damages sustained by any person through whose premises the Road is proposed to be .....; (but said ..... Viewers are not required to so assess or award damages or compensation to any person except minors, idiots, or lunatics, unless the owner or his agent, having notice as provided by law, files with them a written application, giving a description of the premises on which damages or compensation is claimed;) and also to determine whether the public convenience requires that such Road or any part thereof shall be sixty feet in width, or whether a less width than sixty feet will as well promote the public convenience; and report the width in their opinion, the same shall be .....

Said Surveyor will survey such Road, under the direction of the ..... Viewers, and cause the same to be conspicuously marked throughout, noting the courses and distances, and at the end of each mile cause the number of the same, and also the commencement and termination of the Road or Survey to be marked on a tree or monument erected for that purpose. And said Surveyor will make and deliver to one of said ..... Viewers, without delay, a correct certified return of the Survey of said Road, and a Plat of the same; to be returned with the Reports of said ..... Viewers.

It is further ordered that said ..... Viewers make and sign a Report in writing, stating their opinion in favor of or against the ..... of such Road, or any part thereof, and set forth the reasons of the same, and deliver such Report to the County Auditor, on or before the first day of the ..... session of the Commissioners next ensuing; and at the time said ..... Viewers make such Report, they shall also make a separate Report, in writing, stating the amount of damages, if any, and to whom by them assessed, which would accrue by the ..... of the Road; and file the written applications on which such assessments have been made, with the County Auditor.

.....

.....

..... County Commissioners.

NOTICE TO ..... VIEWERS AND SURVEYOR OF TIME AND PLACE OF MEETING—COUNTY ROAD.

To .....

and ..... *Viewers and* ..... *Surveyor.*

You Are Hereby Notified, *That under the Order of the Commissioners of Mahoning County, Ohio, dated* ..... *19* ....., *you were appointed to view, survey and* ..... *the County Road petitioned for by* ..... *and others, and to perform the other duties required of you by law.*

You are directed to meet at ..... *on the* ..... *day of* ..... *19* ....., *at* ..... *o'clock A. M., for the purposes aforesaid and as set forth in said order.*

And the ..... *day of* ..... *19* ....., *is the day by which claims for compensation must be filed.*

Dated this ..... *day of* ..... *19* .....

.....

Principal Petitioner.—Auditor.

PROOF OF SERVICE.

The State of Ohio, Mahoning County, ss.:

.....being duly sworn, says that on the.....day of.....19....., (being not less than six days before the time appointed for the meeting of the ....Viewers and Surveyor,) he served a copy of the foregoing notice upon.....

(Signed).....

Sworn to before me, and signed in my presence, this.....day of.....19.....

.....

.....

NOTICE TO LAND OWNERS OF TIME AND PLACE OF MEETING....VIEWERS AND SURVEYOR.

To.....

.....

You Are Hereby Notified, that the....Viewers and Surveyor appointed by the Commissioners of Mahoning County, Ohio, in their order dated.....19....., to view, survey and.....the County Road petitioned for by.....and others, will meet at.....

.....on the.....day of.....19....., at.....o'clock, A. M., for the purposes set forth in said order.

And the.....day of.....19....., is the day by which claims for compensation must be filed.

Dated this.....day of.....19.....

.....

Principal Petitioner.—Auditor

PROOF OF SERVICE.

The State of Ohio, Mahoning County, ss.

.....being duly sworn, says that on the.....day of.....19....., (being not less than six days before the time appointed for the meeting of the ....Viewers and Surveyor,) he served a copy of the foregoing notice upon.....

(Signed).....

Sworn to before me, and signed in my presence, this.....day of.....19.....

.....

.....

Notice to Land Owners, non-resident of the County, of time and place of meeting of....Viewers and Surveyor

To.....

You Are Hereby Notified, That a petition, signed by.....and others was presented to the County Commissioners of Mahoning County, Ohio, at their meeting held on the.....day of.....19....., praying for the.....of a County Road, on the following line, to-wit: Beginning at.....

That notice thereof and bond as required by law, was duly given; and said County Commissioners on the ..... day of ..... 19..., by order, appointed three ... Viewers and the County Surveyor, to view, Survey and ..... such Road.

You are further notified that said ... Viewers and Surveyor will meet at .....

on the ..... day of ..... 19..., at ..... o'clock A. M., for the purposes set forth in said Order.

And the ..... day of ..... 19... is the day by which claims for compensation must be filed.

Dated this ..... day of ..... 19...

.....

Principal Petitioner.—Auditor

PROOF OF PUBLICATION.

The State of Ohio, Mahoning County, ss.

..... being duly sworn, says that the Notice, a copy of which is hereto attached, was published for four consecutive weeks, in the ..... a newspaper published and printed in said Mahoning County, Ohio.

.....

Sworn to before me, and signed in my presence, this ..... day of ..... 19...

.....

.....

CERTIFICATE OF OATH OF ... VIEWERS

The State of Ohio, Mahoning County, ss.:

Be it Remembered, That on this ..... day of ..... 19..., personally appeared before me, ...

..... a ..... in and for said County,

....., ... and .....

... Viewers of the County Road petitioned for by ..... and others, and were by me duly sworn, faithfully and impartially to discharge their duties respectively.

.....

.....

CERTIFICATE OF OATH OF SURVEYOR

The State of Ohio, Mahoning County, ss.:

Be it Remembered, That on this ..... day of ..... 19..., personally appeared before me, ... a .....

in and for said County, ..., Surveyor .....

.....

of the County Road petitioned for by ..... and others, and was by me duly sworn, faithfully and impartially to discharge his duties.

.....

.....

REPORT OF SURVEYOR.

To the Board of Commissioners of Mahoning County, Ohio:

The undersigned, in obedience to your order, dated ..... 19..., proceeded on the ..... day of ..... 19..., to survey and mark the County Road described in said order, under the direction of the ... Viewers therein named, and respectfully submits the following return of said survey:

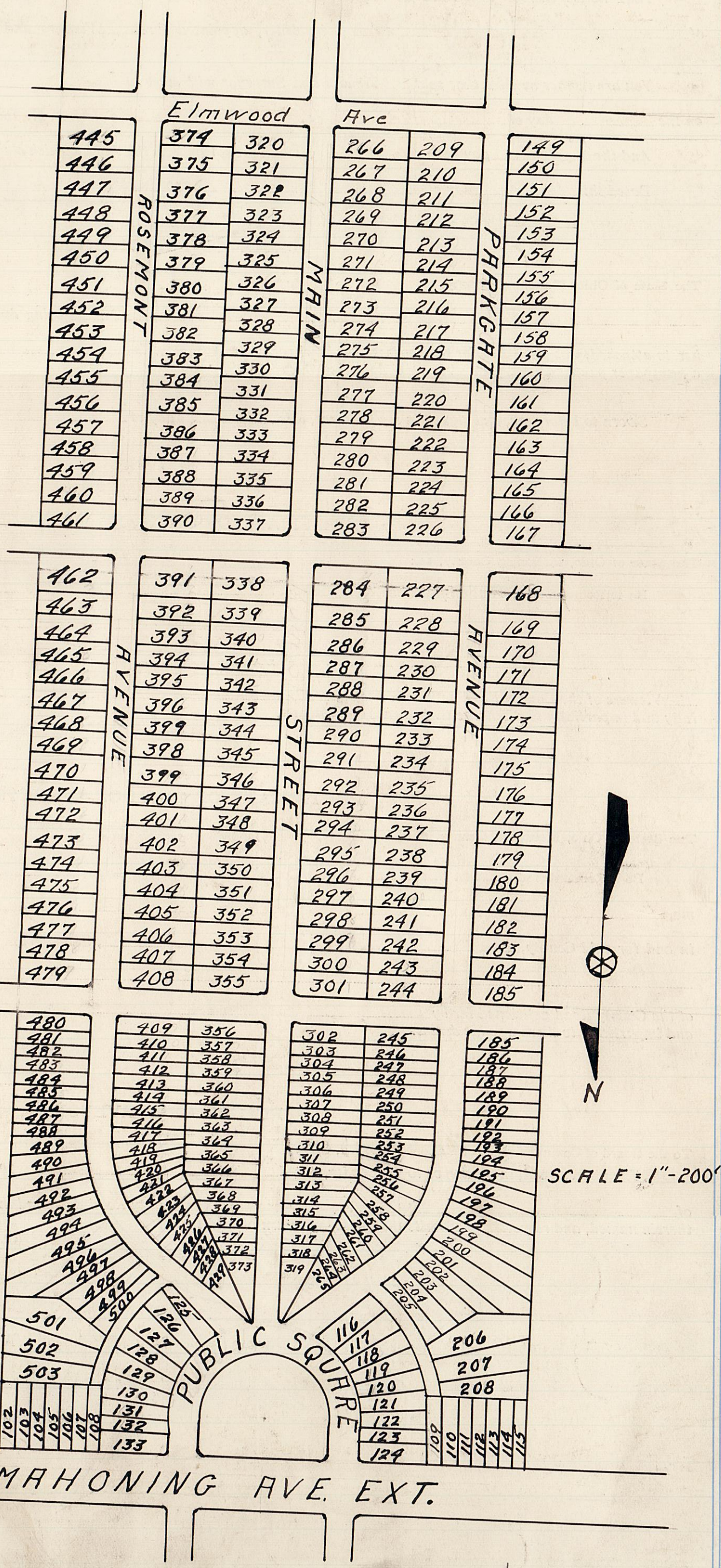

Record of Roads as provided in Section #6886 of the General Code of Ohio.

Recorded February 1923.

(In Parkgate Subdivision of Wickliffe) All of that portion of Public Square south of Wickliffe Blvd; also Rosemont Avenue, Main Street, South and Parkgate Ave the three last named roads being located between Public Square south of Wickliffe Blvd. and Elmwood Avenue;

I Certify, That the foregoing is a correct plat and return of the survey of the .....

County Road petitioned for by ..... and others.

.....

Surveyor of Mahoning County.

REPORT OF ..... VIEWERS—County Road.

To the Board of County Commissioners of Mahoning County, Ohio:

In obedience to your order dated ..... 19..... , we, the undersigned, ... Viewers appointed under said Order, make the following report: .....

.....

.....

.....

Together with ..... County Surveyor, we met at .....

..... on the ..... day of ..... 19..... , at ..... o'clock, A. M., and after taking the oath required by law, a certificate of which oath is herewith returned; took to our assistance ..... and

..... two suitable persons as chain-carriers, and .....

..... marker, we proceeded to view, survey and ..... the Road as prayed for in the Petition, or as near the same as in our opinion a good Road can be made at a reasonable expense, taking into consideration the utility, convenience, inconvenience and expense which will result to individuals, as well as to the public, if such road or any part thereof is .....

..... , as follows:

Fixing the initial point of said Road at .....

at ..... , said Surveyor under our direction, surveyed the same along the following route:

We further report that our opinion is that said Road ought ..... to be ..... for the following reasons: .....

.....

.....

.....

We have also determined that the public convenience requires that said Road should be established and opened ..... feet in width.

A correct certified return of the survey of said Road and a plat of the same is herewith delivered. The notices to the ..... Viewers and Surveyor and also to the Land Owners, of the time and place of meeting, with proof of service of the same, are also herewith returned.

All of which is respectfully submitted, this ..... day of ..... 19.....

.....

.....

..... Viewers.

.....

FEES.

..... *Viewer,* ..... *day* ..... *, $*		..... *Chain Carrier,* ..... *day* ..... *, $*	
..... *"* ..... *, day* ..... *, $*		..... *"* ..... *"* ..... *day* ..... *, $*	
..... *"* ..... *, day* ..... *, $*		..... *Marker,* ..... *day* ..... *, $*	
.....		..... *Surveyer,* ..... *day* ..... *, $*	

SEPARATE REPORT OF ..... VIEWERS.

To the Board of County Commissioners of Mahoning County, Ohio:

The undersigned Viewers of the County Road petitioned for by ..... and others, make the following Separate Report of the amount of damages, and to whom assessed by them, which would accrue by the opening of the Road. The parties named below have filed their written applications on which such assessments have been made, according to law, and the same are returned with this Report.

We have assessed and determined the compensation to be paid in money, for the property sought to be appropriated, in the following sums:

To ..... *Dollars*

To ..... *Dollars*

To ..... *Dollars*

To ..... *Dollars*

To ..... *Dollars*

To *Dollars*

Each of the above sums has been assessed and determined without deduction for benefit to any property of the owner which would accrue by the opening of the road.

And we have assessed and determined how much less valuable the land or premises from which such appropriation is to be taken, will be rendered by the opening and construction of said Road, (which is the amount of damage ..he.. may sustain,) as follows:

To *Dollars*

To *Dollars*

To *Dollars*

To *Dollars*

To *Dollars*

Respectfully submitted this ..... day of ..... 19.....

..... }
..... } Viewers and Jurors to Assess and Determine Compensation and Damages
..... }

ORDERS OF COUNTY COMMISSIONERS.—Made After Returns of ..... Viewers and Surveyor.

Office of County Commissioners of Mahoning County, Youngstown, Ohio, ... Session, ... 19.....

In the Matter of the }
..... }
..... }
..... *Road.* }

The Commissioners met in regular session, and the report of the ..... Viewers and Surveyor appointed to survey and view the Road, as described in the Petition, was this day publicly read for the first time.

ATTEST:

..... }
..... } County Commissioners.
..... }

..... *County Auditor.*

Office of County Commissioners of Mahoning County, Youngstown, Ohio, ... Session, ... 19.....

In the Matter of the }
..... }
..... }
..... *Road.* }

The Commissioners met in regular session, and the report of the ..... Viewers and Surveyor appointed to survey and view the Road, as described in the Petition, was this day publicly read for the second time.

ATTEST:

..... }
..... } County Commissioners
..... }

..... *County Auditor.*

Office of County Commissioners of Mahoning County, Youngstown, Ohio, ... Session, ... 19.....

In the Matter of the }
..... }
..... }
..... *Road* }

The Commissioners met in regulhr session, and the report of the ..... Viewers and Surveyor appointed to survey and view the Road, as described in the Petition, was this day publicly read for the third time, and

In the Matter of the SEXTON ROAD Road Petitioned

for by Arthur M. Lyon *and others in* Poland Township, *Mahoning County, Ohio.*

NOTICE OF PRESENTING COUNTY ROAD PETITION.

Notice is hereby given that a petition will be presented to the Commissioners of Mahoning County, at their next session April 29th, *19* 12, *praying for the* Accepting *of a County Road on the following line, to-wit:*

Beginning at Village limits of Struthers, Ohio, Sexton Street, thence westward to County Road Known as Sheet & Tube Road; thence 320 feet south on Sheet & Tube Road; thence west on road known as Spring Street Road to Poland & Youngstown Road.

ARTHUR M. LYON,

Principal Petitioner.

PROOF OF POSTING AND PUBLISHING NOTICE.

The State of Ohio, Mahoning County, ss.:

Kathryn Branigan *being duly sworn, says that on the* 29th *day of* April, *19* 12, *and at least thirty days before the* 29th *day of* April, *1912, he set up copies of the foregoing notice at the Auditor's Office in said County, and in three public places in the Township of* Poland, *through which the road is proposed be to* accepted

Affiant further says that the substance of said notice was published for four consecutive weeks before the 29th *day of* April, *19* 12, *(the date of presentation of the petition,) in the* Youngstown Telegram *a newspaper published in said Mahoning County, in which said road sought be to* accepted *by such petition, is situated.*

Kathryn Branigan,

Sworn to before me, and signed in my presence, this 27th *day of* May, *19* 12.

O. M. Phillips,

Notary Public.

COUNTY ROAD PETITION.

To the Board of Commissioners of Mahoning County, Ohio:

The undersigned petitioners, resident freeholders of said County, residing in the vicinity of the proposed improvement hereinafter described, respectfully represent that the public convenience requires the Establishing *of a County Road on the line hereinafter described; and pray that your body will institute and order proper proceedings in the premises to such road, to-wit: Beginning at* Village Limits on Sexton Street, Struthers, Ohio, thence westward to road known as Sheet & Tube and Lyons Roads; thence 320 feet south on Sheet & Tube and Lyons Roads; thence west on road known as Spring Street Road to Poland and Youngstown.

Dated this 5th day of April, *19* 12.

PETITIONERS' NAMES	PETITIONERS' NAMES	PETITIONERS' NAMES	PETITIONERS' NAMES
Arthur M. Lyon	Clarence B. Hanis	Henry M. Crowe	
W. N. Wilson	Bruce R. Campbell	E. M. Lyon	
C. F. Schuab	E. A. Brownlee	H. O. Lyon	
John F. Pearce	W. R. Henderson	Walter I. Lyon	
Wm. Farmer	W. A. Morrison, M.D.		
Horace L. Wilson	A. L. Clingan		

BOND ON COUNTY ROAD PETITION.

Know All Men by these Presents:

That We, A. M. Lyon and J. H. C. Lyon

and ....., *are held and firmly bound unto the State of Ohio, for the use of Mahoning County, in the penal sum of* ONE HUNDRED *Dollars, to the payment of which, well and truly to be made, we do hereby jointly and severally bind ourselves, our heirs, executors and administrators.*

Signed by us and dated at Youngstown, this 29th *day of* April *19* 12.

The condition of the above obligation is such, that whereas, application has been made to the Board of Commissioners of said Mahoning County, for the Establishing *of a County Road, on the following line, to-wit:*

From Struthers Village Limits on Sexton Street to the County Road known as the Sheet & Tube and Lyons road; thence 320 feet to Spring Street; thence west to Poland and Youngstown Road.

Now, if the said applicants shall pay into the Treasury of said county, the amount of all costs and expenses accruing thereon, in case said application shall fail; then this obligation to be void, otherwise to be in full force in law.

ATTEST:

Helen W. Holland

Walter I. Lyon

A. M. LYON

J. H. C. LYON

ORDER APPROVING BOND ON COUNTY ROAD PETITION.

Office of County Commissioners, Mahoning County, Ohio, ... Session, ... 19.....

In the Matter of the

..... Road.

Application for ..... *a County Road made by Petition to the County Commissioners and as described therein, was duly filed in this office, signed by at least twelve freeholders of the county residing in the vicinity where said Road is proposed to be* ..... *: and* ..... *of the signers to such Petition entered into bond, payable to the State for the use of the County in the sum of* ..... *Dollars, conditioned according to law, with* ..... *and* ..... *as sureties; which surety and said amount being sufficient, and said bond being in due form, is hereby accepted and approved, and is filed with said Petition.*

..... County Commissioners.

ORDER APPOINTING VIEWERS--COUNTY ROAD.

Issued to Viewers and County Surveyor.

Office of County Commissioners of Mahoning County, Ohio, Session, 19

In the Matter of the

Sexton Road.

May 27, 1912.

The Petition of A. M. LYON *and others for the* Establishing *of a County Road along the following described route, to-wit: Beginning at* the Village limits of Struthers, Ohio, Sexton Street,; thence 32- feet south on Sheet & Tube Road thence west on road known as Spring Street Road to Poland and Youngstown Road.

having been presented to the Commissioners; and they being satisfied from the proof before them that proper notice of the intention to present such Petition has been given according to law; it is ordered that Ira S. Ipe, David Blunt *and* John H. Shaffer *three disinterested freeholders of this County be and they hereby are appointed as Viewers, and the County Surveyor to survey the same.*

It is further ordered that an order issue directing said Viewers, with said County Surveyor, to meet at W. N. Wilsons Office, Struthers, Ohio *and proceed on the* 6th *day of* June *1912, or on their failing to meet on that day, within five days thereafter.*

(If either of said Viewers fail to attend at the place specified, at or before ten o'clock A. M. of said day, said Surveyor and two Viewers will fill the vacancy by appointing a judicious disinterested freeholder of this County.) And after taking an oath faithfully and impartially to discharge the duties of their appointment respectively, to take to their assistance two suitable persons as chain carriers and one marker, and proceed to view, survey and said Road as prayed for in the Petition, or as near the same as in their opinion a good road can be made at reasonable expense, taking into consideration the utility, convenience, inconvenience and expense which will result to individuals, as well as to the public, if such road or any part thereof is also, as a jury, assess and determine the compensation to be paid in money for the properties sought to be appropriated, without deduction for benefit to any property of the owner, and to assess and determine how much less valuable, is any, the land or premises from which such appropriation may be taken, will be rendered by the of such Road, being the damages sustained by any person through whose premises the Road is proposed to be; (but said Viewers are not required to so assess or award damages or compensation to any person except minors, idiots, or lunatics, unless the owner or his agent, having notice as provided by law, files with them a written application, giving a description of the premises on which damages or compensation is claimed;) and also to determine whether the public convenience requires that such Road or any part thereof shall be sixty feet in width, or whether a less width than sixty feet will as well promote the public convenience; and report the width in their opinion, the same shall be

Said Surveyor will survey such Road, under the direction of the Viewers, and cause the same to be conspicuously marked throughout, noting the courses and distances, and at the end of each mile cause the number of the same, and also the commencement and termination of the Road or Survey to be marked on a tree or monument erected for that purpose. And said Surveyor will make and deliver to one of said Viewers, without delay, a correct certified return of the Survey of said Road, and a Plat of the same; to be returned with the Reports of said Viewers.

It is further ordered that said Viewers make and sign a Report in writing, stating their opinion in favor of or against the of such Road, or any part thereof, and set forth the reasons of the same, and deliver such Report to the County Auditor, on or before the first day of the session of the Commissioners next ensuing; and at the time said Viewers make such Report, they shall also make a separate Report, in writing, stating the amount of damages, if any, and to whom by them assessed, which would accrue by the of the Road; and file the written applications on which such assessments have been made, with the County Auditor.

A. L. Wymer
P. M. Haas
J. D. Hodge
County Commissioners.

NOTICE TO VIEWERS AND SURVEYOR OF TIME AND PLACE OF MEETING—COUNTY ROAD.

To Ira S. Ipe, David Blunt and John H.. Shaffer

and Viewers and Ett S. Smith *Surveyor.*

You Are Hereby Notified, *That under the Order of the Commissioners of Mahoning County, Ohio, dated* May 27th, *19* 12, *you were appointed to view, survey and* Establish *the County Road petitioned for by* Arthur M. Lyon *and others, and to perform the other duties required of you by law.*

You are directed to meet at office of W. N. Wilson, Struthers, Ohio, *on the* 6th *day of* June, *19* 12, *at* 9 *o'clock A. M., for the purposes aforesaid and as set forth in said order.*

And the 6th *day of* June *19* 12, *is the day by which claims for compensation must be filed.*

Dated this 27th *day of* May *19* 12

Frank H. Vogan,
Clerk.

Original Petitioner.

PROOF OF SERVICE.

The State of Ohio, Mahoning County, ss.:

.....being duly sworn, says that on the.....day of.....19....., (being not less than six days before the time appointed for the meeting of the .....Viewers and Surveyor,) he served a copy of the foregoing notice upon.....

(Signed).....

Sworn to before me, and signed in my presence, this.....day of.....19.....

.....

.....

NOTICE TO LAND OWNERS OF TIME AND PLACE OF MEETING.....VIEWERS AND SURVEYOR.

To A. M. Lyon, Struthers, Ohio

.....

You Are Hereby Notified, that the.....Viewers and Surveyor appointed by the Commissioners of Mahoning County, Ohio, in their order dated May 27, 19 12, to view, survey and Establish the County Road petitioned for by A. M. Lyon and others, will meet at Wilson's Office, Struthers, Ohio, on the 6th day of June 19 12, at 9 o'clock, A. M., for the purposes set forth in said order.

And the 6th day of June, 1912, is the day by which claims for compensation must be filed.

Dated this 6th day of June 19 12.

.....
Principal Petitioner.—Auditor

PROOF OF SERVICE.

The State of Ohio, Mahoning County, ss.

A. M. Lyon, being duly sworn, says that on the 6th day of June, 19 12, (being not less than six days before the time appointed for the meeting of the .....Viewers and Surveyor,) he served a copy of the foregoing notice upon Me.

(Signed) A. M. Lyon,

Sworn to before me, and signed in my presence, this 29th day of April, 1912.

J. H. C. Lyon

Notary Public.

Notice to Land Owners, non-resident of the County, of time and place of meeting of Viewers and Surveyor

To Chas. L. Thomas, (Waved Notice) Niles, Ohio, by A. M. Lyon, Agent
Before W. N. Wilson

You Are Hereby Notified, That a petition, signed by Principal Petitioner and others was presented to the County Commissioners of Mahoning County, Ohio, at their meeting held on the 27th day of May 19 12, praying for the Establishing of a County Road, on the following line, to-wit: Beginning at

(SEE PETITION)

That notice thereof and bond as required by law, was duly given; and said County Commissioners on the 27th day of May, 19 12, by order, appointed three Viewers and the County Surveyor, to view, Survey and Establishing such Road.

You are further notified that said Viewers and Surveyor will meet at Wilson's Office, Struthers, Ohio, on the 6th day of June, 19 12, at 9 o'clock A. M., for the purposes set forth in said Order.

And the 6th day of June 19 12 is the day by which claims for compensation must be filed.

Dated this 6th day of June, 19 12.

A. M. Lyon,
Principal Petitioner.—Auditor

PROOF OF PUBLICATION.

The State of Ohio, Mahoning County, ss.

.....being duly sworn, says that the Notice, a copy of which is hereto attached, was published for four consecutive weeks, in the .....
a newspaper published and printed in said Mahoning County, Ohio.

Sworn to before me, and signed in my presence, this .....day of .....19.....

CERTIFICATE OF OATH OF VIEWERS

The State of Ohio, Mahoning County, ss.:

Be it Remembered, That on this 6th day of June, 19 12, personally appeared before me, Ira S. Ipe, David Blunt and John H. Shaffer in and for said County, ..., and ..... Viewers of the County Road petitioned for by A. M. Lyon and others, and were by me duly sworn, faithfully and impartially to discharge their duties respectively.

Ett S. Smith,
County Surveyor.

CERTIFICATE OF OATH OF SURVEYOR

The State of Ohio, Mahoning County, ss.:

Be it Remembered, That on this .....day of .....19....., personally appeared before me, ... a ..... in and for said County, ..., Surveyor ..... of the County Road petitioned for by ..... and others, and was by me duly sworn, faithfully and impartially to discharge his duties.

REPORT OF SURVEYOR.

To the Board of Commissioners of Mahoning County, Ohio:

The undersigned, in obedience to your order, dated May 27th 19 12, proceeded on the 6th day of June, 19 12, to survey and mark the County Road described in said order, under the direction of the Viewers therein named, and respectfully submits the following return of said survey:

Beginning at a point in Euclid Avenue, where the center line of Sexton Street intersects the line of the Village of Struthers; thence north 87 degrees 34' west 1557.2 feet along the Center line of Sexton Street to a point on the east side of a County Road known as the Lyons Road and also called Fifth Street inthe A. M. Lyon Platt; thence along the said County Road (Lyon Road) in a southerly direction to a point where the west line of said County Road is intersected by the center line of Spring Street, in the A. M. Lyons Plat; thence along the center line of Spring Street north 86 degrees 48' west 3318.57 feet to a point on the east line ofYoungstown and Poland Road.

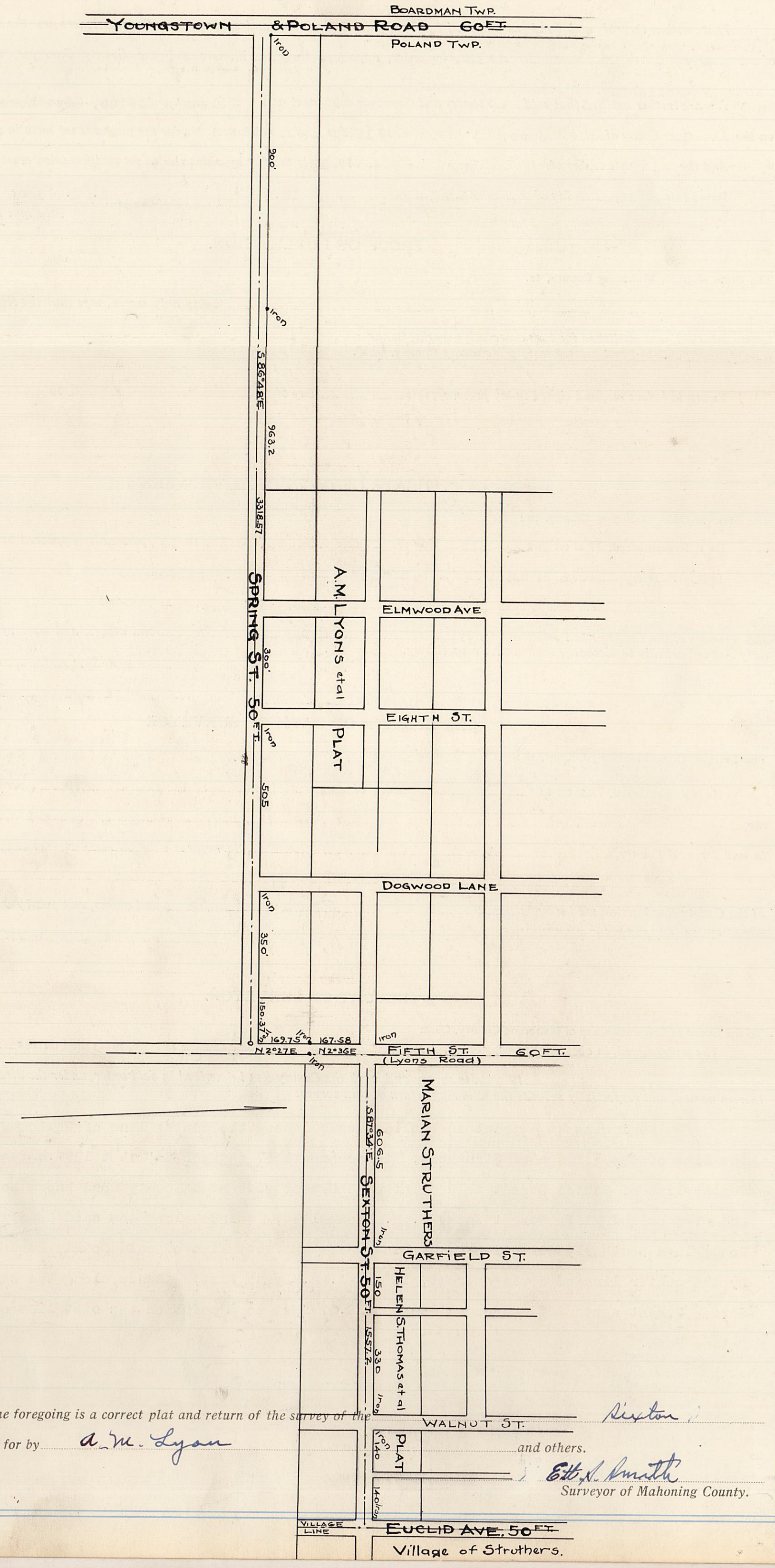

I Certify, That the foregoing is a correct plat and return of the survey of the Sexton

County Road petitioned for by A. M. Lyons and others.

Ett. A. Smith
Surveyor of Mahoning County.

REPORT OF VIEWERS—County Road.

To the Board of County Commissioners of Mahoning County, Ohio:

In obedience to your order dated May 27th *19* 12 *, we, the undersigned, Viewers appointed under said Order, make the following report:*

Together with Ett S. Smith *, County Surveyor, we met at* Office of Mr. Wilson, Struthers, Ohio, *on the* 6th *day of* June, *19* 12 *, at* 9 *o'clock, A. M., and after taking the oath required by law, a certificate of which oath is herewith returned; took to our assistance and two suitable persons as chain-carriers, and marker, we proceeded to view, survey and the Road as prayed for in the Petition, or as near the same as in our opinion a good Road can be made at a reasonable expense, taking into consideration the utility, convenience, inconvenience and expense which will result to individuals, as well as to the public, if such road or any part thereof is* Established *, as follows:*

Fixing the initial point of said Road at

at , said Surveyor under our direction, surveyed the same along the following route:

(See Surveyors' Report)

We further report that our opinion is that said Road ought to be for the following reasons:

We have also determined that the public convenience requires that said Road should be established and opened feet in width. A correct certified return of the survey of said Road and a plat of the same is herewith delivered. The notices to the Viewers and Surveyor and also to the Land Owners, of the time and place of meeting, with proof of service of the same, are also herewith returned.

All of which is respectfully submitted, this day of 19

I. S. Ipe
John H. Shaffer
David Blunt
Viewers.

FEES.

Viewer, day , $
" , day , $
" , day , $

NONE

Chain Carrier, day , $
" " day , $
Marker, day , $
Surveyer, day , $

SEPARATE REPORT OF VIEWERS.

To the Board of County Commissioners of Mahoning County, Ohio:

The undersigned Viewers of the County Road petitioned for by and others, make the following Separate Report of the amount of damages, and to whom assessed by them, which would accrue by the opening of the Road. The parties named below have filed their written applications on which such assessments have been made, according to law, and the same are returned with this Report.

We have assessed and determined the compensation to be paid in money, for the property sought to be appropriated, in the following sums:

To *Dollars*
To *Dollars*
To *Dollars*
To *Dollars*
To *Dollars*

To

Dollars

NONE

Each of the above sums has been assessed and determined without deduction for benefit to any property of the owner which would accrue by the opening of the road.

And we have assessed and determined how much less valuable the land or premises from which such appropriation is to be taken, will be rendered by the opening and construction of said Road, (which is the amount of damage ....he.... may sustain,) as follows:

To

Dollars

To

Dollars

To

Dollars

To

Dollars

To

Dollars

Respectfully submitted this ..... day of ..... 19....

Viewers and Jurors to Assess and Determine Compensation and Damages

ORDERS OF COUNTY COMMISSIONERS.—Made After Returns of ..... Viewers and Surveyor.

Office of County Commissioners of Mahoning County, Youngstown, Ohio, June Session, June 10th, 19 13.

In the Matter of the

Laying Out and Establishing

Sexton Road.

The Commissioners met in regular session, and the report of the ..... Viewers and Surveyor appointed to survey and view the Road, as described in the Petition, was this day publicly read for the first time.

ATTEST:

Frank H. Vogan, Commissioners' Clerk.
County Auditor.

A. L. Wymer
P. M. Haas
J. D. Hodge

County Commissioners.

Office of County Commissioners of Mahoning County, Youngstown, Ohio, June Session, june 17, 1913

In the Matter of the

Laying Out and Establishing

Sexton Road.

The Commissioners met in regular session, and the report of the ..... Viewers and Surveyor appointed to survey and view the Road, as described in the Petition, was this day publicly read for the second time.

ATTEST:

Frank H. Vogan, Commissioners' Clerk.
County Auditor.

A. L. Wymer
P. M. Haas
J. D. Hodge

County Commissioners

Office of County Commissioners of Mahoning County, Youngstown, Ohio, Session, 19....

In the Matter of the

Laying Out and Establishing

Sexton Road

The Commissioners met in regulhr session, and the report of the ..... Viewers and Surveyor appointed to survey and view the Road, as described in the Petition, was this day publicly read for the third time, and the road was granted.

A. L. Wymer

P. M. Haas

J. D. Hodge

County Commissioners.

Attest:

Frank H. Vogan,

VCommissioners' Clerk.

NOTICE OF PRESENTING COUNTY ROAD PETITION.

Notice is hereby given that a petition will be presented to the commissioners of Mahoning County at their next session, Monday, April 17th, 1911, praying for the turning and alteration of a county road, known as the Warhurst road in Coitsville township, Mahoning county, Ohio, on the following line, to-wit: Beginning at the east line of lands owned by Altha McVey; thence north 36 degrees 32 minutes east 2,563 feet ; thence north 48 degrees .09 minutes east 133 feet; thence north 65 degrees 32 minutes east 823.3 feet to Tenney Avenue, as indicated on map filed with said petition in the office of the commissioners of Mahoning county, Ohio, and marked "Exhibit A ".

W. H. Reed
George Warhurst
E. C. Robinson
A. O. Robinson

PROOF OF PUBLICATION.

THE STATE OF OHIO)
)
MAHONING COUNTY, SS.)

Personally appeared before me Allan Y. McGarrity , Asst. Adv. Mgr. of The Youngstown Telegram, and made solemn oath, that the notice, a true copy of which is hereto attached, was published for Four consecutive Thursdays on and next after March 16, 1911,in The Youngstown Telegram, a newspaper of general circulation in the County aforesaid.

Allan Y. McGarrity

Sworn to before me and signed in my presence, this 17" day of April, 1911.

Printer's Fees $7.90 O. M. Phillips, Notary Public.

PROOF OF POSTING AND PUBLISHING NOTICE.

THE STATE OF OHIO, MAHONING COUNTY, SS.

W. H. Reed being duly sworn, says that on the first day of March, 1911, and at least thirty days before the 17th day of April, 1911, he set up copies of the foregoing notice at the Auditor's Office in said County, and in three public places in the Township of Coitsville through which the road is proposed to be turned and altered. Affiant further says that the substance of said notice was published for four consecutive weeks before the 17th day of April, 1911 (the date of presentation of the petition) in the Youngstown Telegram a newspaper published in said Mahoning County, in which said road sought to be turned and altered by such petition, is situated.

W. H. Reed.

Sworn to before me, and signed in my presence, this 15th day of April, 1911.

S E A L. W. T. Gibson, Notary Public.

COUNTY ROAD PETITION.

TO THE BOARD OF COMMISSIONERS OF MAHONING COUNTY, OHIO:

The undersigned petitioners freeholders of said County and the owners of all the land through which the proposed change is to be made, residing in the vicinity of the proposed improvement respectfully represent that the public convenience requires the turning and altering of the Warhurst Road a county road in Coitsville Township, Mahoning County, Ohio, on the lines hereinafter described; and pray that your body will institute and order proper proceedings in the premises to turn or alter such road, to-wit:

Beginning at the East line of lands owned by Altha McVey thence N. 36°32' E. 256.3 feet. Thence N. 48° 09' E. 133 ft. Thence N. 65°32' E. 823.3 feet to Tenney Avenue as indicated on map and plan filed herewith and marked "Exhibit A". Said alteration to include some lands not heretofore included and to exclude some lands now included in said road between said points which lands now belong to your petitioners. Your petitioners further say that the road when changed as proposed will be on as good ground as it is now on and the distance will not be increased to the injury of the public.

John Nestor J. P.
Louis Rulin
Joe Copp
L. F. Hamrock
W. J. McFarlin
Vincenzo Linneri
T. A. Schoenfeld
W. H. Reed
Geo. Warhurst
E. C. Robinson
A. O. Robinson
Jas. A. Nestor
J. E. McGarry
Lee R. Crawford
W. R. Holland
G. N. Reed
Tony Resetor
M. D. Sheehan
John McGarry , Sr.
Michael McGorry
D. C. Hamilton

BOND ON COUNTY ROAD PETITION.

KNOW ALL MEN BY THESE PRESENTS:

That we, W. H. Reed and are held and firmly bound unto the State of Ohio, for the use of Mahoning County, in the penal sum of One Hundred Dollars, to the payment of which, well and truly to be made, we do hereby jointly and severally bind ourselves, our heirs, executors and administrators.

Signed by us and dated at Youngstown, O., this 13th day of March, 1911.

The condition of the above obligation is such, that whereas, application has been made to the Board of Commissioners of said Mahoning County, for the turning and alteration of a County Road, on the following line, to-wit:

Beginning at the East line of lands owned by Altha McVey: Thence N. 65° 32 ' E. 256.3 feet: Thence N. 48° 9' E. 133: Thence N. 65° 32' E. 823.3 feet to Tenney Avenue as indicated on map and plan filed herewith and marked "Exhibit A".

Now, if the said applicants shall pay into the Treasury of said County, the amount of all costs and expenses accruing thereon, in case said application shall fail; then this obligation to be void, otherwise to be in full force in law.

Attest:

W. H. Reed

W. T. Gibson

Geo. Warhurst

Beulah M. Nixon

CERTIFICATES OF OATHS OF VIEWERS AND SURVEYOR.

COUNTY ROAD.

- - - -

CERTIFICATE OF OATH OF VIEWERS.

THE STATE OF OHIO, MAHONING COUNTY, SS.

BE IT REMEMBERED, That on this 25 day of April, 1911 personally appeared before me George M. Montgomery, a County Surveyor in and for said County, D. G. Stewart, O. S. Hine, and I. S. Ipe, Viewers of the County Road petitioned for by W. H. Reed and others , and were by me duly sworn, faithfully and impartially to discharge their duties respectively.

Geo. M. Montgomery

County Surveyor.

REPORT OF VIEWERS --- COUNTY ROAD.

To the Board of County Commissioners of Mahoning County, Ohio:

In obedience to your order, dated April 18, 1911, we, the undersigned, viewers appointed under said order, make the following Report:

Together with G. M. Montgomery County Surveyor we met at Court House on the 25 day of April, 1911, at 10 o'clock A. M., and after taking the oath required by law, a certificate of which oath is herewith returned; took to our assistance John Gay and John Schmidt two suitable persons as chain-carriers and marker, we proceeded to view, survey and alter the road as prayed for in the petition, or as near the same as in our opinion a good road can be made at reasonable expense, taking into consideration the utility, convenience, inconvenience and expense which will result to individuals, as well as to the public, if such road or any part thereof is altered as follows:

Fixing the initial point of said road at the Reed McVey line and Geo. M. Montgomery, said Surveyor under our direction, surveyed the same along the following route: Beginning at a point on the line between Out Lot Numbers 22 and 24 at a point 30 feet easterly by rectangular measurement from the east line of Village lot number 603; thence N. 52°-39' E. about 29.2 feet to a stake: thence N. 37°-39' E. 255.7 feet to a stake; thence N. 48°-6' E. 132.9 to a stake; thence N. 66°-18 E. 822.8 to an iron pin in the center of Tinney Avenue.

Said road shall be 60 feet in width, 30 feet each side of the above described center line .

We further report that our opinion is that said Road ought to be altered for the following reasons: that the present traveled road is not on the line of the road as recorded and that two houses were built with reference to the present traveled road. Second - That the dispute and location of the original line of the road come up after the houses were erected and cut through the corner of both houses. Third - The location recommend ing in the report will in our opinion give the public as good a road as if on the original survey line and will better conform to the conditions that now exist.

We have also determined that the public convenience requires that said Road, should be established and opened feet in width.

A correct certified return of the survey of said Road and a plat of the same is herewith delivered. The notices to the Viewers and Surveyor, and also to the Land Owners, of the time and place of meeting, with proof of service of same, are also herewith returned.

All of which is respectfully submitted, this day of 19....

D. G. Stewart
O. S. Hine
I. S. Ipe - Viewers.

Fees.

D. G. Stewart	Viewer	2	days	$4.00	Pd. June 13- 1911
O. S. Hine	"	2	"	4.00	
I. S. Ipe	"	2		4.00	

REPORT OF SURVEYOR.

TO THE BOARD OF COMMISSIONERS OF MAHONING COUNTY, OHIO:

The undersigned, in obedience to your order, dated April 18, 1911 proceeded on the 25th day of April, 1911, to survey and mark the County Road described in said order, under the direction of the viewers therein named, and respectfully submits the following return of said survey:

In the Matter of the changing and establishing a portion of the Warhurst Road Petitioned for by T. J. McVey and others in Coitsville Township, Mahoning County, Ohio.

NOTICE OF PRESENTING COUNTY ROAD PETITION.

Notice is hereby given that a petition will be presented to the Commissioners of Mahoning County, at their next session July 10 *19* 16*, praying for the* changing and establishing *of a County Road on the following line, to-wit:*

Beginning at

PROOF OF POSTING AND PUBLISHING NOTICE.

The State of Ohio, Mahoning County, ss.:

being duly sworn, says that on the *day of* *19*, *and at least thirty days before the* *day of* *19*, *he set up copies of the foregoing notice at the Auditor's Office in said County, and in three public places in the Township of* *through which the road is proposed be to*

Affiant further says that the substance of said notice was published for four consecutive weeks before the *day of* *19*, *(the date of presentation of the petition,) in the* *a newspaper published in said Mahoning County, in which said road sought be to by such petition, is situated.*

Sworn to before me, and signed in my presence, this *day of* *19*

COUNTY ROAD PETITION.

To the Board of Commissioners of Mahoning County, Ohio:

The undersigned petitioners, resident freeholders of said County, residing in the vicinity of the proposed improvement hereinafter described, respectfully represent that the public convenience requires the Changing & establishing *of a County Road on the line hereinafter described; and pray that your body will institute and order proper proceedings in the premises to*

such road, to-wit: ~~*Beginning at*~~ Part to be vacated- All that portion of the present Warhurst Road lying between the east line of Board St. and the line between lands of Wm. H. Reed and Althea McVey, and south of a line 60' south of and parallel to the south line of what is known as the Althea McVey Plat, recorded in Vol. 7, Page 103, of Mahoning County Records of Plats. Part to be established- Beginning on the east side of Board St. and running thence North 51° 52' East a distance of 527.5 feet to the lines of Wm. H. Reed and Althea McVey. The north side of said Warhurst Road to coincide with the south line of what is known as the Althea McVey Plat, recorded in Vol. 7, Page 103 of Mahoning Record of Plats .

Dated this ..... *, 19* .....

PETITIONERS' NAMES	PETITIONERS' NAMES	PETITIONERS' NAMES	PETITIONERS' NAMES
T. J. McVey			

BOND ON COUNTY ROAD PETITION.

Know All Men by these Presents:

That We, Althea J. McVey

and Thomas McVey *, are held and firmly bound unto the State of Ohio, for the use of Mahoning County, in the penal sum of* Fifty *Dollars, to the payment of which, well and truly to be made, we do hereby jointly and severally bind ourselves, our heirs, executors and administrators.*

Signed by us and dated at Youngstown, this ..... *day of* ..... *19* .....

The condition of the above obligation is such, that whereas, application has been made to the Board of Commissioners of said Mahoning County, for the changing and establishing *of a County Road, on the following line, to-wit:*

Now, if the said applicants shall pay into the Treasury of said county, the amount of all costs and expenses accruing thereon, in case said application shall fail; then this obligation to be void, otherwise to be in full force in law.

ATTEST:

.....

.....

T. J. McVey

Althea McVey

.....

ORDER APPROVING BOND ON COUNTY ROAD PETITION.

Office of County Commissioners, Mahoning County, Ohio, ... Session, ... 19 .....

In the Matter of the

.....

..... *Road.*

.....

.....

.....

.....

Application for ..... *a County Road made by Petition to the County Commissioners and as described therein, was duly filed in this office, signed by at least twelve freeholders of the county residing in the vicinity where said Road is proposed to be* ..... *: and* ..... *of the signers to such Petition entered into bond, payable to the State for the use of the County in the sum of* ..... *Dollars, conditioned according to law, with* ..... *and* ..... *as sureties; which surety and said amount being sufficient, and said bond being in due form, is hereby accepted and approved, and is filed with said Petition.*

.....

.....

.....

County Commissioners.

ORDER APPOINTING VIEWERS—COUNTY ROAD.

Issued to Viewers and County Surveyor.

Office of County Commissioners of Mahoning County, Ohio, Session, 19

In the Matter of the

Road.

The Petition of *and others for the* *of a County Road along the following described route, to-wit: Beginning at*

having been presented to the Commissioners; and they being satisfied from the proof before them that proper notice of the intention to present such Petition has been given according to law; it is ordered that *and* *three disinterested freeholders of this County be and they hereby are appointed as Viewers, and the County Surveyor to survey the same.*

It is further ordered that an order issue directing said Viewers, with said County Surveyor, to meet at *and proceed on the* *day of* *19*, *or on their failing to meet on that day, within five days thereafter.*

(If either of said Viewers fail to attend at the place specified, at or before ten o'clock A. M. of said day, said Surveyor and two Viewers will fill the vacancy by appointing a judicious disinterested freeholder of this County.) And after taking an oath faithfully and impartially to discharge the duties of their appointment respectively, to take to their assistance two suitable persons as chain carriers and one marker, and proceed to view, survey and said Road as prayed for in the Petition, or as near the same as in their opinion a good road can be made at reasonable expense, taking into consideration the utility, convenience, inconvenience and expense which will result to individuals, as well as to the public, if such road or any part thereof is also, as a jury, assess and determine the compensation to be paid in money for the properties sought to be appropriated, without deduction for benefit to any property of the owner, and to assess and determine how much less valuable, is any, the land or premises from which such appropriation may be taken, will be rendered by the of such Road, being the damages sustained by any person through whose premises the Road is proposed to be; (but said Viewers are not required to so assess or award damages or compensation to any person except minors, idiots, or lunatics, unless the owner or his agent, having notice as provided by law, files with them a written application, giving a description of the premises on which damages or compensation is claimed;) and also to determine whether the public convenience requires that such Road or any part thereof shall be sixty feet in width, or whether a less width than sixty feet will as well promote the public convenience; and report the width in their opinion, the same shall be

Said Surveyor will survey such Road, under the direction of the Viewers, and cause the same to be conspicuously marked throughout, noting the courses and distances, and at the end of each mile cause the number of the same, and also the commencement and termination of the Road or Survey to be marked on a tree or monument erected for that purpose. And said Surveyor will make and deliver to one of said Viewers, without delay, a correct certified return of the Survey of said Road, and a Plat of the same; to be returned with the Reports of said Viewers.

It is further ordered that said Viewers make and sign a Report in writing, stating their opinion in favor of or against the of such Road, or any part thereof, and set forth the reasons of the same, and deliver such Report to the County Auditor, on or before the first day of the session of the Commissioners next ensuing; and at the time said Viewers make such Report, they shall also make a separate Report, in writing, stating the amount of damages, if any, and to whom by them assessed, which would accrue by the of the Road; and file the written applications on which such assessments have been made, with the County Auditor.

County Commissioners.

NOTICE TO VIEWERS AND SURVEYOR OF TIME AND PLACE OF MEETING—COUNTY ROAD.

To

and *Viewers and* *Surveyor.*

You Are Hereby Notified, *That under the Order of the Commissioners of Mahoning County, Ohio, dated* *19*, *you were appointed to view, survey and* *the County Road petitioned for by* *and others, and to perform the other duties required of you by law.*

You are directed to meet at *on the* *day of* *19*, *at* *o'clock A. M., for the purposes aforesaid and as set forth in said order.*

And the *day of* *19*, *is the day by which claims for compensation must be filed.*

Dated this *day of* *19*

Principal Petitioner.—Auditor.

PROOF OF SERVICE.

The State of Ohio, Mahoning County, ss.:

.....being duly sworn, says that on the.....day of.....19....., (being not less than six days before the time appointed for the meeting of the .....Viewers and Surveyor,) he served a copy of the foregoing notice upon.....

(Signed).....

Sworn to before me, and signed in my presence, this.....day of.....19.....

.....

.....

NOTICE TO LAND OWNERS OF TIME AND PLACE OF MEETING.....VIEWERS AND SURVEYOR.

To.....

.....

.....

You Are Hereby Notified, that the.....Viewers and Surveyor appointed by the Commissioners of Mahoning County, Ohio, in their order dated.....19....., to view, survey and.....the County Road petitioned for by.....and others, will meet at.....

.....on the.....day of.....19....., at.....o'clock, A. M., for the purposes set forth in said order.

And the.....day of.....19....., is the day by which claims for compensation must be filed.

Dated this.....day of.....19.....

.....

Principal Petitioner.—Auditor

PROOF OF SERVICE.

The State of Ohio, Mahoning County, ss.

.....being duly sworn, says that on the.....day of.....19....., (being not less than six days before the time appointed for the meeting of the .....Viewers and Surveyor,) he served a copy of the foregoing notice upon.....

(Signed).....

Sworn to before me, and signed in my presence, this.....day of.....19.....

.....

.....

Notice to Land Owners, non-resident of the County, of time and place of meeting of.....Viewers and Surveyor

To.....

You Are Hereby Notified, That a petition, signed by.....and others was presented to the County Commissioners of Mahoning County, Ohio, at their meeting held on the.....day of.....19....., praying for the.....of a County Road, on the following line, to-wit: Beginning at.....

That notice thereof and bond as required by law, was duly given; and said County Commissioners on the ..... day of ..... 19..., by order, appointed three ... Viewers and the County Surveyor, to view, Survey and ..... such Road.

You are further notified that said ... Viewers and Surveyor will meet at ..... on the ..... day of ..... 19..., at ..... o'clock A. M., for the purposes set forth in said Order.

And the ..... day of ..... 19... is the day by which claims for compensation must be filed.

Dated this ..... day of ..... 19...

.....

Principal Petitioner.—Auditor

PROOF OF PUBLICATION.

The State of Ohio, Mahoning County, ss.

..... being duly sworn, says that the Notice, a copy of which is hereto attached, was published for four consecutive weeks, in the ..... a newspaper published and printed in said Mahoning County, Ohio.

.....

Sworn to before me, and signed in my presence, this ..... day of ..... 19...

.....

.....

CERTIFICATE OF OATH OF ... VIEWERS

The State of Ohio, Mahoning County, ss.:

Be it Remembered, That on this ..... day of ..... 19..., personally appeared before me, ... a ..... in and for said County, ..., ... and ..... Viewers of the County Road petitioned for by ..... and others, and were by me duly sworn, faithfully and impartially to discharge their duties respectively.

.....

.....

CERTIFICATE OF OATH OF SURVEYOR

The State of Ohio, Mahoning County, ss.:

Be it Remembered, That on this ..... day of ..... 19..., personally appeared before me, ... a ..... in and for said County, ..., Surveyor ..... of the County Road petitioned for by ..... and others, and was by me duly sworn, faithfully and impartially to discharge his duties.

.....

.....

REPORT OF SURVEYOR.

To the Board of Commissioners of Mahoning County, Ohio:

The undersigned, in obedience to your order, dated ..... 19..., proceeded on the ..... day of ..... 19..., to survey and mark the County Road described in said order, under the direction of the ... Viewers therein named, and respectfully submits the following return of said survey:

In the matter of changing & establishing a portion of Warhurst Road authorized by Commissioners'.

Surveyor's Office, Mahoning County Ohio
August 2, 1916.

To The Board of County Commissioners:

Pursuant to your order dated August 2, 1916, I make my report to you as follows in the matter of the proposed road improvement named above :

My opinion is in favor of the granting of the improvement; but with the following changes which in my judgment should be made, to-wit:

2. The width should be 60 feet.

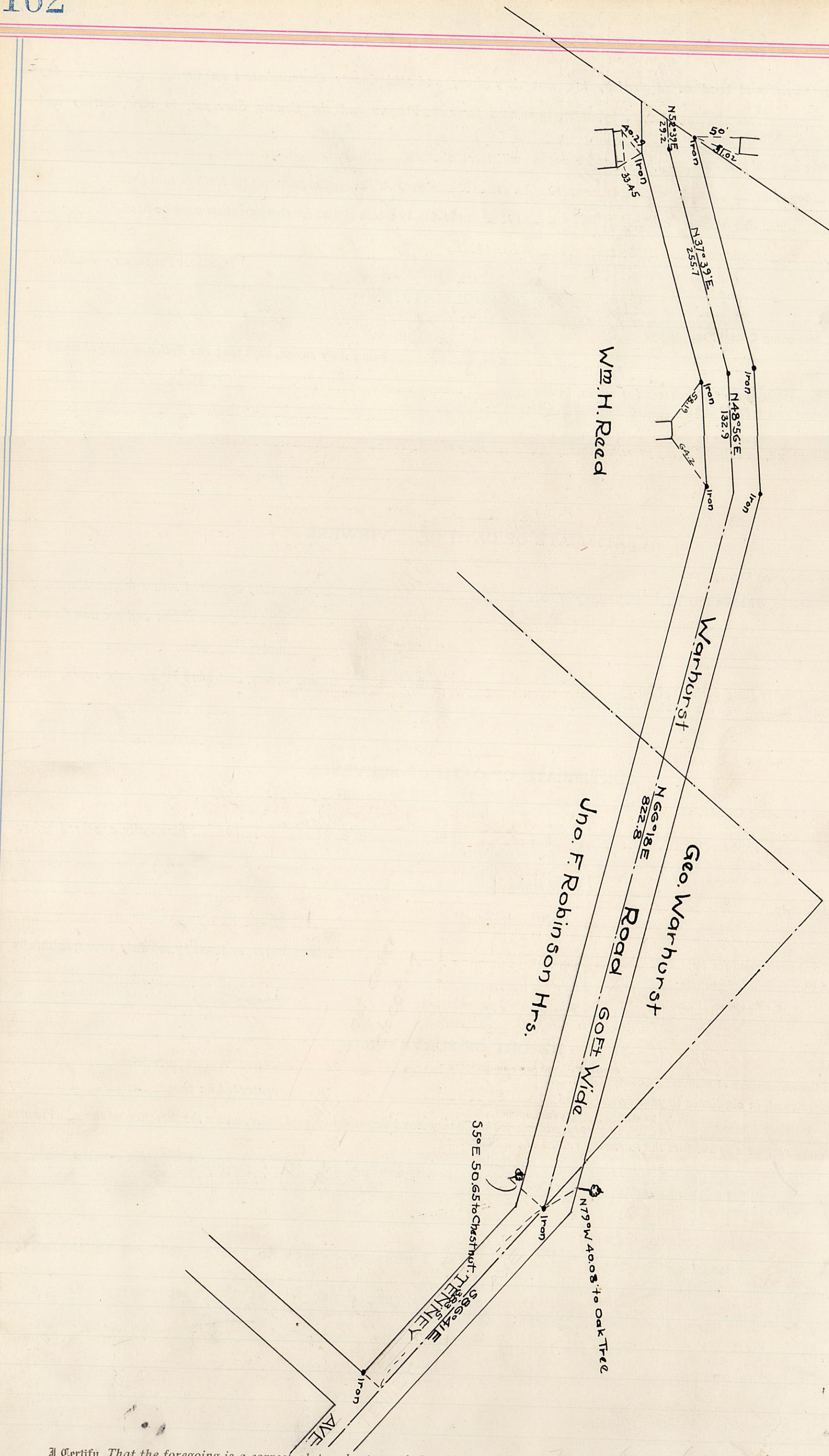

I Certify, That the foregoing is a correct plat and return of the survey of the Warhurst

County Road petitioned for by W. H. Reed, and others.

G. M. Montgomery,

Surveyor of Mahoning County.

REPORT OF VIEWERS—County Road.

To the Board of County Commissioners of Mahoning County, Ohio:

In obedience to your order dated ..... *19*..., *we, the undersigned,* ... *Viewers appointed under said Order, make the following report:* .....

.....

.....

.....

Together with ..... *County Surveyor, we met at* .....

..... *on the* ... *day of* ..... *19*..., *at* ... *o'clock, A. M., and after taking the oath required by law, a certificate of which oath is herewith returned; took to our assistance* ..... *and* .....

..... *two suitable persons as chain-carriers, and* .....

..... *marker, we proceeded to view, survey and* ..... *the Road as prayed for in the Petition, or as near the same as in our opinion a good Road can be made at a reasonable expense, taking into consideration the utility, convenience, inconvenience and expense which will result to individuals, as well as to the public, if such road or any part thereof is* .....

....., *as follows:*

Fixing the initial point of said Road at .....

at ....., *said Surveyor under our direction, surveyed the same along the following route:*

We further report that our opinion is that said Road ought ... *to be* ..... *for the following reasons:* .....

.....

.....

.....

We have also determined that the public convenience requires that said Road should be established and opened ... *feet in width.*

A correct certified return of the survey of said Road and a plat of the same is herewith delivered. The notices to the ... *Viewers and Surveyor and also to the Land Owners, of the time and place of meeting, with proof of service of the same, are also herewith returned.*

All of which is respectfully submitted, this ... *day of* ..... *19*...

.....

.....

.....Viewers.

.....

FEES.

..... *Viewer,* ... *day* ..., $.....		..... *Chain Carrier,* ... *day* ..., $.....	
..... " , ... *day* ..., $.....		..... " " ... *day* ..., $.....	
..... " , ... *day* ..., $.....		..... *Marker,* ... *day* ..., $.....	
.....		..... *Surveyer,* ... *day* ..., $.....	

SEPARATE REPORT OF VIEWERS.

To the Board of County Commissioners of Mahoning County, Ohio:

The undersigned Viewers of the County Road petitioned for by ..... *and others, make the following Separate Report of the amount of damages, and to whom assessed by them, which would accrue by the opening of the Road. The parties named below have filed their written applications on which such assessments have been made, according to law, and the same are returned with this Report.*

We have assessed and determined the compensation to be paid in money, for the property sought to be appropriated, in the following sums:

To ..... *Dollars*

To ..... *Dollars*

To ..... *Dollars*

To ..... *Dollars*

To ..... *Dollars*

To *Dollars*

Each of the above sums has been assessed and determined without deduction for benefit to any property of the owner which would accrue by the opening of the road.

And we have assessed and determined how much less valuable the land or premises from which such appropriation is to be taken, will be rendered by the opening and construction of said Road, (which is the amount of damage ....he.... may sustain,) as follows:

To *Dollars*

To *Dollars*

To *Dollars*

To *Dollars*

To *Dollars*

Respectfully submitted this ..... day of ..... 19....

..... } Viewers and Jurors to Assess and Determine Compensation and Damages

..... }

..... }

ORDERS OF COUNTY COMMISSIONERS.—Made After Returns of ..... Viewers and Surveyor.

Office of County Commissioners of Mahoning County, Youngstown, Ohio, ... Session, ... 19....

In the Matter of the } .....

..... }

..... *Road.* }

The Commissioners met in regular session, and the report of the ..... Viewers and Surveyor appointed to survey and view the Road, as described in the Petition, was this day publicly read for the first time.

ATTEST:

..... } County Commissioners.

..... }

..... }

County Auditor.

Office of County Commissioners of Mahoning County, Youngstown, Ohio, ... Session, ... 19....

In the Matter of the } .....

..... }

..... *Road.* }

The Commissioners met in regular session, and the report of the ..... Viewers and Surveyor appointed to survey and view the Road, as described in the Petition, was this day publicly read for the second time.

ATTEST:

..... } County Commissioners

..... }

..... }

County Auditor.

Office of County Commissioners of Mahoning County, Youngstown, Ohio, ... Session, ... 19....

In the Matter of the } .....

..... }

..... *Road* }

The Commissioners met in regulhr session, and the report of the ..... Viewers and Surveyor appointed to survey and view the Road, as described in the Petition, was this day publicly read for the third time, and

THE STATE OF OHIO,)
) BEFORE THE BOARD OF COUNTY COMMISSIONERS.
MAHONING COUNTY, SS.)

APPLICATION TO VACATE A PORTION OF

WARHURST ROAD, A COUNTY ROAD.

WHEREAS, Warhurst Road in the Township of Coitsville and Village of East Youngstown is a County Road and for a distance Northerly from Wilson Avenue is Sixty (60) Feet in Width, and

WHEREAS, on a certain date heretofore one ALTHEA J. McVEY dedicated to the Township of Coitsville and to the Village of East Youngstown a strip along the Westerly side of the aforesaid Warhurst Road Twenty (20) Feet in width, and

WHEREAS, the duly established Street in the Village of East Youngstown, known as Warhurst Road includes the aforesaid Twenty (20) Feet as so dedicated and Twenty-five (25) Feet of said established County Road making a street in said Village Forty-five (45) Feet in width, and

WHEREAS, as a result thereof the remaining Thirty-five (35) feet of the said Warhurst Road is unimproved, unused and of no benefit to the public.

WHEREFORE, the undersigned freeholders of the County residing in the vicinity of the proposed improvement hereby petition your Honorable Board to vacate that portion of Warhurst Road as originally established from the Easterly line thereof Westerly a distance of Thirty-five (35) Feet and from the intersection of said Road with Wilson Avenue Northerly a distance of 477.71/100 Feet measured along the easterly line of said 45 foot street as now established and adopted and being that portion of the original Warhurst Road as shown in on the blue print hereto attached and marked "Exhibit A". Said Road sought to be vacated in part, is not an intercounty or main market road.

W. R. Holland
John McGary
Vincenzo Linecor
T. J. Skipp
John Muzevich
A. H. Hamrock
Jacob Eidelman
John Nestor
P. Jiesico
Frank Richard
Daniel J. Ferris
A. R. Burch
I. M. Fink

B O N D .

KNOW ALL MEN BY THESE PRESENTS, that the undersigned ALTHEA J. McVEY and THOMAS McVEY are held and firmly bound unto the State of Ohio, in the sum of FIFTY ($50.00) DOLLARS.

THE CONDITION OF THIS OBLIGATION IS SUCH that whereas a certain petition has been filed with the Board of County Commissioners praying for the vacation of the Easterly part of Warhurst Road as originally located and between certain points.

NOW THEREFORE if the prayer of said petition be not granted the undersigned agree to pay into the Treasury of Mahoning County all the costs and expenses incurred in the proceedings up to and including the dismissal of said petition but if said petition be granted then this obligation shall be null and void.

T. J. McVey
Althea J. McVey

LEGAL NOTICE.

Notice is hereby given that a petition duly signed has been filed with this Board praying for the vacation of the Easterly Thirty-five (35) Feet of the Warhurst Road as originally established from the intersection of said Road with Wilson Avenue, Westerly a distance of 477.71 Feet measured along the westerly line of the portion sought to be vacated. Said petition reciting as the reason and object of said vacation that same is of no benefit to the public and is unused; that in conformity with law this Board will view said Road on June 2nd, 1916 at 10 A. M., and final hearing will be had thereon on the 5th day of June, 1916 at 1;30 P. M. The aforesaid view to be had upon the part of said Road sought to be vacated and final hearing shall be had in the office of this Board in the Court House of Mahoning County.

THE BOARD OF COUNTY COMMISSIONERS.

By Frank H. Vogan, Clerk.

ORDER FOR VIEW AND FOR HEARING.

In the Matter of Changing and establishing a Portion of the Warhurst Road. Improvement No. Authorized by County Commissioners.) AUDITOR'S OFFICE, MAHONING COUNTY, OHIO.
) July 10, A. D., 1916.

This day the Board of County Commissioners of said County, being in adj. session, members present, Robt. McMasters, W. S. Douglas and W. W. Brownlee, and a resolution for the establishing and widening of a Public Road having been made by us.

THEREFORE on this 10th day of July, 1916 we the said Board of County Commissioners have duly considered the same. We now fix Aug 2nd 1916, at 10 o'clock A. M., as the date when we will view the proposed improvement.

Also Aug. 10, 1916 at 1;30 o'clock P. M., as the date for a final hearing thereon at the office of our said Board.

The following is briefly the line of said proposed improvement, to-wit:

Part to be vacated - Beginning - all the portion of the present Warhurst Road lying between the east line of Broad St., and the line between lands of Wm. H. Reed and Althea McVey, and south of a line 60 south of and parallel to the south line of Althea McVey's Plat recorded in Vol. 7 Page 103 - Mahoning Co. Records of Plats. Part to be established- Beginning on the East side of Broad St., and running N. 51° 52' E. a distance of 527.5' to the line between the lands of Wm. H. Reed and Althea McVey. The north side of said Warhurst road to coincide with thesouth line of Althea McVeys Plat recorded in Vol. 7 Page 103, Mahoning County Records of Plats.

Robt. McMaster
President Board of Commissioners.

Attest: Covington Westlake,
County Auditor.

ORDER TO COUNTY SURVEYOR.

In the Matter of Changing & establishing a Portion of the Warhurst Road. Improvement No. Authorized by County Commissioners.) Auditor's Office Mahoning County, Ohio July 10, A. D., 1916.

This day the Board of County Commissioners of said County, being in adj. session, members present, Robt. McMasters, W. S. Douglas and W. W. Brownlee and whereas it appearing to said Board by affidavit, that in the matter of the proposed Road improvement named above, due and legal publication of notice was made, both of the view and of the final hearing; and whereas pursuant to said notice, we the said Board of County Commissioners went on Aug. 2, 1916 upon the line of said road as described in the petition, and after viewing the same we consider the improvement of sufficient public importance:-

THEREFORE It is hereby ordered that the County Surveyor before the day set for final hearing, to wit: before Aug. 2, 1916, make and deposit with us a report, plat and survey, of the proposed improvement, as described in the resolution.

Robt. McMaster,
President Board of Commissioners.

SURVEYOR'S REPORT ON ROAD.

In the Matter of Changing & establishing a portion of Warhurst Road. Improvement No. Authorized by County Commissioners.) Surveyor's Office, Mahoning County, Ohio Aug. 2, A. D., 1916.

TO THE BOARD OF COUNTY COMMISSIONERS:

Pursuant to your order dated Aug. 2, 1916, I make my report to you as follows in the matter of the proposed road improvement named above:

1-- My opinion is in favor of the granting of the improvement; but with the following changes which in my judgment should be made, towit:

2-- The width should be 60 feet.

3-- Estimated Compensation, and Damages due each person, firm, or corporation, (with a star * before the name of each minor or other person under disability), to wit:

Name	Amount (Written Out)	Amount (In Figures)

My plat and survey is also attached hereto.

Respectfully submitted,

Ett S. Smith-County Surveyor.

ORDERS AFTER FINAL HEARING.

IN THE MATTER OF CHANGING & ESTABLISHING OF A PORTION OF WARHURST ROAD. Improvement No. Authorized by County Commissioners and others.) Auditor's Office, Mahoning County, Ohio. Aug. 2, A. D. 1916.

This day the Board of County Commissioners of said County, being in adj. session, members present, Robt. McMasters, W. S. Douglas and W. W. Brownlee; and due notice of Final Hearing having been given as shown by the entry made on our Journal under date of July 10, 1916, in the above named road matter, the report of the Surveyor was publicly read;

WHEREUPON the said Board does hereby authorize the said improvement, upon the following line, towit: Part to be vacated,- All that portion of the present Warhurst Road lying between the East line of Broad St., and the line between lands of Wm. H. Reed and Althea McVey, and south of aline 60' south of and parallel to the south line of what is known as the Althea McVey Plat, recorded in Vol. 7, Page 103 of Mahoning County Records of Plats. Part to be established- Beginning on the East side of Broad St., and running north 51° 52' East a distance of 527.5 ft. to the lines of Wm. H. Reed and Althea McVey. The north side of said Warhurst Road to coincide with the south line of what is known as the Althea McVey Plat recorded in Vol. 7- Page 103 of Mahoning Records of Plats.

And it is further ordered that the

COMPENSATION AND DAMAGES

on account of said improvement shall be paid in the following manner, towit:
And we hereby fix Aug. 21, 1916, at 1;30 o'clock P. M., as the date, and the office of our said Board as the place, for hearing claims for such compensation and damages. And it is ordered that notice of said time and place be given in writing at least FIVE DAYS before said time, to the following named persons, thru or upon whose lands said improvement is to be established or located, towit:

And that to the following named non-resident owners such notice shall be given by publication in The once each week for Three Consecutive Weeks next preceding said time, towit: To

Robt. McMaster
President Board of Commissioners.

Attest: Covington Westlake,
County Auditor.

NOTICE OF HEARING CLAIMS.

In the Matter of changing & establishing of a portion of Warhurst Road. Improvement No. Authorized by County Commissioners.

Auditor's Office, Mahoning County, Ohio
Aug. 2, A. D., 1916.

To the Owners thru or upon whose lands said improvement is to be established or located:
To

You are hereby notified that the 21st day of Aug. 1916, at 1;30 O'clock P. M. has been fixed as the date, and the office of the County Commissioners as the place, for the said County Commissioners to hear claims for COMPENSATION AND DAMAGES in the matter of said proposed improvement.

Covington Westlake,
County Auditor.

PROOF OF PERSONAL NOTICE.

Auditor's Office Mahoning County, Ohio.

1916.

The State of Ohio, Mahoning County,

On this day of 191 , personally came J. R. Ramsey who being duly sworn according to law, deposes and says that on the days hereinafter named, he served the annexed notice on the persons hereinafter named, by delivering to each person opposite whose name appears "D" a true copy of the annexed notice; and on those opposite whose name appears "R" by leaving the same at their usual place of residence.

Name of Person Served	How Served D. or R.,	When Served	We acknowledge Service of above notice.
Frank Chelle	R	Aug. 15, 1916	
Frank Glass	R	"	
W. R. Holland	D	"	
Althea McVey	R	"	
Mary Nestor	R	"	
John Nestor	R	"	
W. H. Reed	R	"	
Cath. Maloney	D	Aug. 16- 1916	

Sworn to by J. R. Ramsey before me and by him subscribed in my presence, this 13 day of Jan. 1917.

Covington Westlake,
County Auditor.

AWARD OF COMPENSATION AND DAMAGES.

In the Matter of changing & establishing a Portion of Warhurst Road. Improvement No. Authorized by County Commissioners,

Auditor's Office, Mahoning County, Ohio
Aug. 21 A. D. 1916.

This day this Board of County Commissioners of said County, being in adj. session, members present, W. S. Douglas and W. W. Brownlee, and this being the time heretofore fixed by us for hearing claims for compensation and damages in the matter of the said road improvement, and it appearing to said Board that due notice of said hearing has been given in all respects as required by law; AND WHEREAS we have this day duly heard and considered all applications for compensation and damages filed prior to this date, we make the awards as follows, on said applications and also to minors and other persons under disability, towit:

None

Robt. McMaster,
President Board of Commissioners.

Attest: Covington Westlake,
County Auditor.

#88

In the Matter of the East & West (Huffman) or Cowden Road Petitioned

for by Silas S. Huffman and others in Poland Township Mahoning County, Ohio.

NOTICE OF PRESENTING COUNTY ROAD PETITION.

Notice is hereby given that a petition will be presented to the Commissioners of Mahoning County, at their next session

October 6th *1913, praying for the* altering *of a County Road on the following line, to-wit:*

Beginning at an iron pin standing at an angle in the center line of the Poland North and South center road; which iron pin is distant N. 13 degrees, 02 min. W. 126.8 feet from an iron pin standing in the center line of said road and at the Southeast corner of lands owned by J. C. Lawrence and the Northeast corner of lands owned by Julia A. Lawrence, and from which first mentioned iron pin a sugar tree bears S. 11 deg. 44 min. W. 42.08 feet and a cherry tree bears N. 71 deg. 37 min. W. 32.22 feet; thence from said point of beginning S. 88 deg. 10 min. E. 1539.5 feet to a point in the center line of the present East and West road through said farm of Huffman Brothers.

And that portion of the old road which is to be vacated is particularly described as follows: Beginning at an iron pin at the intersection of the Poland Center road with the road leading East through Great Lot No. 44; thence N. 82 deg. 13 min. E. 290.6 feet to an iron pin; thence N. 84 deg. 05 min E. 829.8 feet to an iron pin; thence S. 82 deg. 45 min. E. 400 feet to a point in the center line of said road.

SLIAS S. HUFFMAN,
JAMES H. HUFFMAN,
CHARLES A. HUFFMAN,
Principal Petitioners.

PROOF OF POSTING AND PUBLISHING NOTICE.

The State of Ohio, Mahoning County, ss.:

J. W. Baird, *being duly sworn, says that on the* 29th *day of* August, *1913, and at least thirty days before the* 6th *day of* October, *1913, he set up copies of the foregoing notice at the Auditor's Office in said County, and in three public places in the Township of* Poland *through which the road is proposed be to* altered

Affiant further says that the substance of said notice was published for four consecutive weeks before the 6th *day of* October, *1913, (the date of presentation of the petition,) in the* Mahoning Dispatch *a newspaper published in said Mahoning County, in which said road sought be to by such petition, is situated.*

J. W. Baird,

Sworn to before me, and signed in my presence, this 1 *day of* October, *1913.*

C. C. Fowler,
Notary Public.

COUNTY ROAD PETITION.

To the Board of Commissioners of Mahoning County, Ohio:

The undersigned petitioners, resident freeholders of said County, residing in the vicinity of the proposed improvement hereinafter described, respectfully represent that the public convenience requires the altering *of a County Road on the line hereinafter described; and pray that your body will institute and order proper proceedings in the premises to* alter *such road, to-wit: Beginning at* a point in the road leading through the farm of the Huffman Bros thence westerly to the North & South Road on the west side of the Huffman Bros. Farm, the place of intersection with said North & South Road will be 126.8 feet north of where the North & South Road now intersects with the East & West Road running through the farm of Huffman Bros.

Dated this June *, 19* 13

PETITIONERS' NAMES	PETITIONERS' NAMES	PETITIONERS' NAMES	PETITIONERS' NAMES
Silas S. Huffman	Frank M. Moore		
James H. Huffman	Chas. Moore		
Charles A. Huffman	Ensign Stacy		
James T Arrel	Charles Stacy		
B. Reed	Lyman Stacy		
A. J. Moore	J. C. Lawrence		

BOND ON COUNTY ROAD PETITION.

Know All Men by these Presents:

That We, Anthony B. Calvin

and James H. Huffman *, are held and firmly bound unto the State of Ohio, for the use of Mahoning County, in the penal sum of* One Hundred *Dollars, to the payment of which, well and truly to be made, we do hereby jointly and severally bind ourselves, our heirs, executors and administrators.*

Signed by us and dated at Youngstown, this 6th *day of* October *19* 13

The condition of the above obligation is such, that whereas, application has been made to the Board of Commissioners of said Mahoning County, for the altering *of a County Road, on the following line, to-wit:*

as shown by petition a description in legal notice.

Now, if the said applicants shall pay into the Treasury of said county, the amount of all costs and expenses accruing thereon, in case said application shall fail; then this obligation to be void, otherwise to be in full force in law.

ATTEST:

Anthony B. Calvin

James H. Huffman

ORDER APPROVING BOND ON COUNTY ROAD PETITION.

Office of County Commissioners, Mahoning County, Ohio, Session, 19

In the Matter of the

Road.

Application for *a County Road made by Petition to the County Commissioners and as described therein, was duly filed in this office, signed by at least twelve freeholders of the county residing in the vicinity where said Road is proposed to be* *: and* *of the signers to such Petition entered into bond, payable to the State for the use of the County in the sum of* *Dollars, conditioned according to law, with* *and* *as sureties; which surety and said amount being sufficient, and said bond being in due form, is hereby accepted and approved, and is filed with said Petition.*

County Commissioners.

ORDER APPOINTING VIEWERS--COUNTY ROAD.

Issued to Viewers and County Surveyor.

Office of County Commissioners of Mahoning County, Ohio, Session, Oct. 6, 1913.

In the Matter of the

Altering the Huffman

Road.

Petitioned for by Silas S. Huffman,

and others

The Petition of Silas S. Huffman *and others for the* altering *of a County Road along the following described route, to-wit: Beginning at* a point in the road through the farm of the Huffman Bros. thence westerly to the north and south road on the west side of the Huffman Bros. farm, the place of intersection with said north and south road will be 126.8 feet north of where the north and south road now intersects with the east and west road running through the farm of Huffman Bros.

having been presented to the Commissioners; and they being satisfied from the proof before them that proper notice of the intention to present such Petition has been given according to law; it is ordered that Charles F. Walker, John Middleton *and* J. Thad Arrel *three disinterested freeholders of this County be and they hereby are appointed as Viewers, and the County Surveyor to survey the same.*

It is further ordered that an order issue directing said Viewers, with said County Surveyor, to meet at intersection of the road *and proceed on the* 15th *day of* Oct. *19* 13, *or on their failing to meet on that day, within five days thereafter.*

(If either of said Viewers fail to attend at the place specified, at or before ten o'clock A. M. of said day, said Surveyor and two Viewers will fill the vacancy by appointing a judicious disinterested freeholder of this County.) And after taking an oath faithfully and impartially to discharge the duties of their appointment respectively, to take to their assistance two suitable persons as chain carriers and one marker, and proceed to view, survey and altering said Road as prayed for in the Petition, or as near the same as in their opinion a good road can be made at reasonable expense, taking into consideration the utility, convenience, inconvenience and expense which will result to individuals, as well as to the public, if such road or any part thereof is altering also, as a jury, assess and determine the compensation to be paid in money for the properties sought to be appropriated, without deduction for benefit to any property of the owner, and to assess and determine how much less valuable, is any, the land or premises from which such appropriation may be taken, will be rendered by the altering of such Road, being the damages sustained by any person through whose premises the Road is proposed to be altered; (but said Viewers are not required to so assess or award damages or compensation to any person except minors, idiots, or lunatics, unless the owner or his agent, having notice as provided by law, files with them a written application, giving a description of the premises on which damages or compensation is claimed;) and also to determine whether the public convenience requires that such Road or any part thereof shall be sixty feet in width, or whether a less width than sixty feet will as well promote the public convenience; and report the width in their opinion, the same shall be

Said Surveyor will survey such Road, under the direction of the Viewers, and cause the same to be conspicuously marked throughout, noting the courses and distances, and at the end of each mile cause the number of the same, and also the commencement and termination of the Road or Survey to be marked on a tree or monument erected for that purpose. And said Surveyor will make and deliver to one of said Viewers, without delay, a correct certified return of the Survey of said Road, and a Plat of the same; to be returned with the Reports of said Viewers.

It is further ordered that said Viewers make and sign a Report in writing, stating their opinion in favor of or against the vacating and establishing *of such Road, or any part thereof, and set forth the reasons of the same, and deliver such Report to the County Auditor, on or before the first day of the session of the Commissioners next ensuing; and at the time said Viewers make such Report, they shall also make a separate Report, in writing, stating the amount of damages, if any, and to whom by them assessed, which would accrue by the* altering *of the Road; and file the written applications on which such assessments have been made, with the County Auditor.*

Journal Vol. 13 Page 194

R. J. Davis,
W. W. Brownlee,
J. D. Hodge.
County Commissioners.

NOTICE TO VIEWERS AND SURVEYOR OF TIME AND PLACE OF MEETING—COUNTY ROAD.

To John Middleton, Chas. Walker

and J. Thad Arrel *Viewers and* Ett S, Smith *Surveyor.*

You Are Hereby Notified, *That under the Order of the Commissioners of Mahoning County, Ohio, dated* Oct. 7, *19* 13, *you were appointed to view, survey and* alter *the County Road petitioned for by* Silas S. Huffman *and others, and to perform the other duties required of you by law.*

You are directed to meet at Road *on the* 15th *day of* October *19* 13, *at* 10 *o'clock A. M., for the purposes aforesaid and as set forth in said order.*

And the 15th *day of* October *19* 13, *is the day by which claims for compensation must be filed.*

Dated this 7th *day of* October *19* 13

Principal Petitioner.—Auditor.

PROOF OF SERVICE.

The State of Ohio, Mahoning County, ss.:

.....*being duly sworn, says that on the*.....*day*

of.....*19*....., *(being not less than six days before the time appointed for the meeting of the* .....*Viewers and Surveyor,)*

he served a copy of the foregoing notice upon.....

(Signed).....

Sworn to before me, and signed in my presence, this.....*day of*.....*19*.....

.....

.....

NOTICE TO LAND OWNERS OF TIME AND PLACE OF MEETING.....VIEWERS AND SURVEYOR.

To.....

.....

You Are Hereby Notified, *that the*.....*Viewers and Surveyor appointed by the Commissioners of Mahoning County, Ohio, in their order*

dated.....*19*....., *to view, survey and*.....*the County Road petitioned for*

by.....*and others, will meet at*.....

.....*on the*.....*day of*.....*19*.....,

at.....*o'clock, A. M., for the purposes set forth in said order.*

And the.....*day of*.....*19*....., *is the day by which claims for compensation must be filed.*

Dated this.....*day of*.....*19*.....

.....

Principal Petitioner.—Auditor

PROOF OF SERVICE.

The State of Ohio, Mahoning County, ss.

.....*being duly sworn, says that on the*.....*day*

of.....*19*....., *(being not less than six days before the time appointed for the meeting of the* .....*Viewers and Surveyor,)*

he served a copy of the foregoing notice upon .....

(Signed).....

Sworn to before me, and signed in my presence, this.....*day of*.....*19*.....

.....

.....

Notice to Land Owners, non-resident of the County, of time and place of meeting of.....Viewers and Surveyor

To.....

You Are Hereby Notified, *That a petition, signed by*.....*and others*

was presented to the County Commissioners of Mahoning County, Ohio, at their meeting held on the.....*day of*.....

19....., *praying for the*.....*of a County Road, on the following line, to-wit: Beginning at*.....

That notice thereof and bond as required by law, was duly given; and said County Commissioners on the ..... day of ..... 19..., by order, appointed three ... Viewers and the County Surveyor, to view, Survey and ..... such Road.

You are further notified that said ... Viewers and Surveyor will meet at ..... on the ..... day of ..... 19..., at ... o'clock A. M., for the purposes set forth in said Order.

And the ..... day of ..... 19... is the day by which claims for compensation must be filed.

Dated this ..... day of ..... 19...

Principal Petitioner.—Auditor

PROOF OF PUBLICATION.

The State of Ohio, Mahoning County, ss.

J. W. Baird being duly sworn, says that the Notice, a copy of which is hereto attached, was published for four consecutive weeks, in the Mahoning Dispatch a newspaper published and printed in said Mahoning County, Ohio.

J. W. Baird

Sworn to before me, and signed in my presence, this 1st day of October 19 13

C. C. Fowler

Notary Public.

CERTIFICATE OF OATH OF ... VIEWERS

The State of Ohio, Mahoning County, ss.:

Be it Remembered, That on this ..... day of ..... 19..., personally appeared before me, ... a ..... in and for said County, ... , ... and ..... Viewers of the County Road petitioned for by ..... and others, and were by me duly sworn, faithfully and impartially to discharge their duties respectively.

CERTIFICATE OF OATH OF SURVEYOR

The State of Ohio, Mahoning County, ss.:

Be it Remembered, That on this ..... day of ..... 19..., personally appeared before me, ... a ..... in and for said County, ... , Surveyor ..... of the County Road petitioned for by ..... and others, and was by me duly sworn, faithfully and impartially to discharge his duties.

REPORT OF SURVEYOR.

To the Board of Commissioners of Mahoning County, Ohio:

The undersigned, in obedience to your order, dated ..... 19..., proceeded on the ..... day of ..... 19..., to survey and mark the County Road described in said order, under the direction of the ... Viewers therein named, and respectfully submits the following return of said survey:

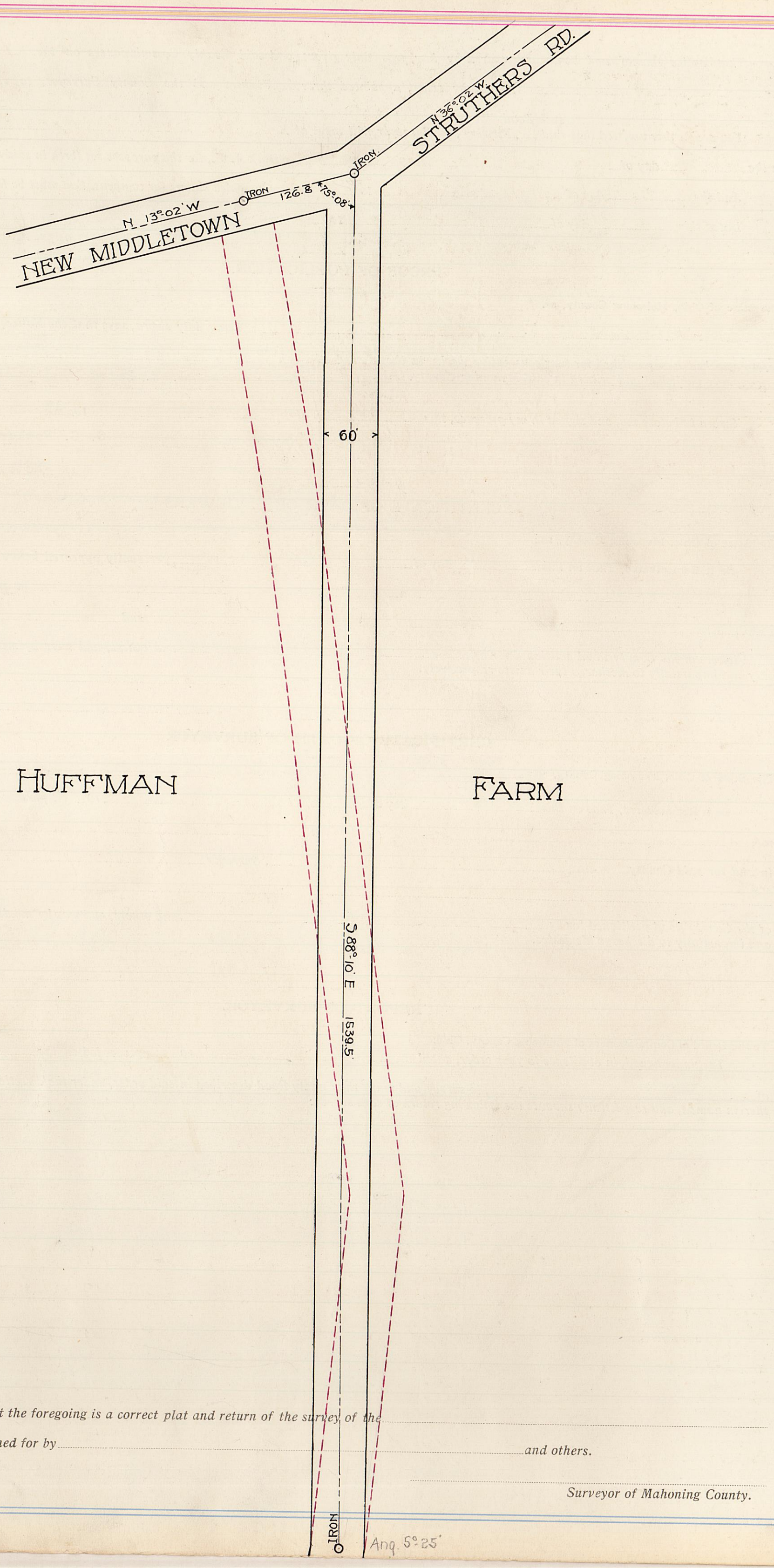

I Certify, That the foregoing is a correct plat and return of the survey of the .....

County Road petitioned for by ..... and others.

.....

Surveyor of Mahoning County.

REPORT OF VIEWERS—County Road.

To the Board of County Commissioners of Mahoning County, Ohio:

In obedience to your order dated ..... *19* ..... *, we, the undersigned,* ..... *Viewers appointed under said Order, make the following report:* .....

Together with ..... *County Surveyor, we met at* .....

..... *on the* ..... *day of* ..... *19* ..... *, at* ..... *o'clock, A. M., and after taking the oath required by law, a certificate of which oath is herewith returned; took to our assistance* ..... *and* ..... *two suitable persons as chain-carriers, and* ..... *marker, we proceeded to view, survey and* ..... *the Road as prayed for in the Petition, or as near the same as in our opinion a good Road can be made at a reasonable expense, taking into consideration the utility, convenience, inconvenience and expense which will result to individuals, as well as to the public, if such road or any part thereof is* ..... *, as follows:*

Fixing the initial point of said Road at ..... *at* ..... *, said Surveyor under our direction, surveyed the same along the following route:*

We further report that our opinion is that said Road ought ..... *to be* altered and changed and the old part changed is vacated *for the following reasons:* 1st. For the benefit and convenience of the public travel, as it removes a very bad grade, and does not increase the distance, and it is a much traveled road.

We have also determined that the public convenience requires that said Road should be established and opened 60 *feet in width. A correct certified return of the survey of said Road and a plat of the same is herewith delivered. The notices to the Viewers and Surveyor and also to the Land Owners, of the time and place of meeting, with proof of service of the same, are also herewith returned.*

All of which is respectfully submitted, this 21st *day of* September *19* 14

J. H. Middleton
C. F. Walker
James T. Arrel
} Viewers.

FEES.

J. T. Arrel ..... *Viewer,* 2 *day* ..., $ 4.00 ..... *Chain Carrier,* ..... *day* ..., $ .....

J. H. Middleton ..... " ..., 2 *day* ..., $ 4.00 ..... " " ..... *day* ..., $ .....

C. F. Walker ..... " ..., 2 *day* ..., $ 4.00 ..... *Marker,* ..... *day* ..., $ .....

.... *Surveyer,* ..... *day* ..., $ .....

SEPARATE REPORT OF VIEWERS.

To the Board of County Commissioners of Mahoning County, Ohio:

The undersigned Viewers of the County Road petitioned for by Silas S., Huffman, etal ..... *and others, make the following Separate Report of the amount of damages, and to whom assessed by them, which would accrue by the opening of the Road. The parties named below have filed their written applications on which such assessments have been made, according to law, and the same are returned with this Report.*

We have assessed and determined the compensation to be paid in money, for the property sought to be appropriated, in the following sums:

To Silas S. Huffman ..... Two Hundred ($200.00) ..... *Dollars*

To ..... *Dollars*

To ..... *Dollars*

To ..... *Dollars*

To ..... *Dollars*

To *Dollars*

Each of the above sums has been assessed and determined without deduction for benefit to any property of the owner which would accrue by the opening of the road.

And we have assessed and determined how much less valuable the land or premises from which such appropriation is to be taken, will be rendered by the opening and construction of said Road, (which is the amount of damage ..he.. *may sustain,) as follows:*

To *Dollars*

To *Dollars*

To *Dollars*

To *Dollars*

To *Dollars*

Respectfully submitted this 21st *day of* September *19* 14

J. H. Middleton
C. F. Walker
James T. Arrel
} Viewers and Jurors to Assess and Determine Compensation and Damages

ORDERS OF COUNTY COMMISSIONERS.—Made After Returns of Viewers and Surveyor.

Office of County Commissioners of Mahoning County, Youngstown, Ohio, Sept., Session, 17th 19 13.

In the Matter of the
Huffman Road
Silas Huffman and others
~~Road.~~

For Vacating and
Altering.

The Commissioners met in regular session, and the report of the Viewers and Surveyor appointed to survey and view the Road, as described in the Petition, was this day publicly read for the first time.

ATTEST:

County Auditor.

R. J. Davis
W. W. Brownlee
J. D. Hodge
} County Commissioners.

Journal 13 Page 392

Office of County Commissioners of Mahoning County, Youngstown, Ohio, Session, 19

In the Matter of the
Huffman Road
Silas Huffman and others,
~~Road~~

For vacating and altering

The Commissioners met in regular session, and the report of the Viewers and Surveyor appointed to survey and view the Road, as described in the Petition, was this day publicly read for the second time.

ATTEST:

County Auditor.

R. J. Davis
W. W. Brownlee
J. D. Hodge
} County Commissioners

Journal Vol. 13 Page 396

Office of County Commissioners of Mahoning County, Youngstown, Ohio, Session, 19

In the Matter of the
Huffman Road
Silas Huffman and others,
~~Road~~

For vacating and altering

The Commissioners met in regulhr session, and the report of the Viewers and Surveyor appointed to survey and view the Road; as described in the Petition, was this day publicly read for the third time, and

R. J. Davis,)
W. W. Brownlee (Commissioners of
) Mahoning County, Ohio.
J. D. Hodge. (

LEGAL NOTICE.

Notice is hereby given that THE LAKE EIRE AND EASTERN RAILROAD COMPANY, will on the 17 day of April, A. D., 1913, present to the Board of Commissioners of Mahoning County, Ohio, a petition praying for authority according to law for the turning of a portion of the Youngstown-Struthers road, which portion of said road is located in Coitsville Township in the county and state aforesaid.

Said petition will pray that the said road be moved South about the width of itself from a point about Twenty-six hundred (2600) feet east of the intersection of said road with the Poland or Loveland Hill Road to a point about Fifty-six Hundred and fifty (5650) feet east of said intersection.

THE LAKE ERIE & EASTERN RAILROAD COMPANY.

THE STATE OF OHIO)
)
MAHONING COUNTY) PROOF OF PUBLICATION.

Personally appeared before the undersigned authority Wm. F. Maag, one of the Publishers of the Youngstown Vindicator, a newspaper printed and of general circulation in said County, and being duly sworn, on his oath deposes and says that the notice hereto attached was published for 28 consecutive times and that the first insertion was on the 18th day of March, A. D., 1913 .

Wm. F. Maag,

Advertisement $49.50

Sworn to and subscribed before me this 17 day of April, A. D., 1913.

(S E A L .)

W. O. Brown, Notary Public.

STATE OF OHIO,)
)
MAHONING COUNTY, SS.) BEFORE THE BOARD OF COUNTY COMMISSIONERS OF MAHONING COUNTY, OHIO.

PETITION TO TURN A COUNTY ROAD KNOWN AS
THE YOUNGSTOWN-STRUTHERS ROAD, BETWEEN THE POINTS,
IN THE MANNER, AND FOR THE PURPOSE HEREINAFTER SET OUT.

Your petitioner respectfully represents that THE LAKE ERIE AND EASTERN RAILROAD COMPANY is a consolidated railroad corporation under the laws of the State of Ohio, and that in the construction of its railroad it is necessary to cross and thereby to divert from its present location that portion of a county road known as the Youngstown-Struthers Road, between the points and in the manner hereinafter more fully set out.

The proposed Road to be 60 feet wide, 30 feet thereof being on the north side, and 30 feet thereof being on the south side of the center line which is described as follows:

BEGINNING at a point in the present center Line of State Street, said point being about 2321 feet distant westerly from the center of Oaklawn Avenue; thence easterly by a straight line, diverging to the south from the present center line of State Street, by an angle of 2° 17', a distance of 606.32 feet, to a point; thence still easterly by a line curving to the right with a radius of 2864.93 feet, tangent to last described course, a distance of 270 feet to a point; thence still easterly, by a straight line, tangent to last described course, adistance of 735.94 feet to a point, said point being 199.5 feet distant southerly from theMonumented Base Line of Survey of the Lake Erie & Eastern Railroad, as measured at right angles thereto, at station 62/63.9 thereof; thence easterly by a straight line, diverging to the north from the last described course, by an angle of 4° 11' , a distance of 1432.2 feet to an iron pin in the present center line of State Street, said pin being 199.5 feet distant southerly from station 48/31.55 of said Monumented Base Line of Survey, as measured at right angles thereto. Said above described change of location is more fully shown by the letters "A D E F C" on the blue print attached hereto and made a part hereof.

The grades on the relocated portion of road to be as follows:-

BEGINNING with the present grade of State Street at the beginning of change; thence to elevation 892.47 at a point 103.26 feet from beginning; thence to elevation 892.09 at a point 153.26 feet from beginning; thence to elevation 891.60 at a point 203.26 feet from beginning; thence to elevation 891.02 at a point 253.26 feet from beginning; thence to elevation 890.35 at a point 303.26 feet from beginning; thence by a 1.45% downward grade, a distance of 1400 feet to elevation 870.05; thence by a 1.05% downward grade, a distance of 671.22 feet to elevation 863.00; thence downward by a 3.1% grade, a distance of 428.78 feet to elevation 849.71; thence by a 1.07% downward grade, a distance of 300 feet to a point in the present line of said State Street at elevation of 846.50.

Your petitioner further represents that said county road known as the Youngstown-Struthers Road, has been established on, over, along and through the lands of this petitioner, and further represents that it is desirous of turning the road through, on and over another part of its land , in themanner and between the points as above described.

Your petitioner further represents that said county road, between said points, as turned, will be on as good ground as it is in its present location, and that in making such turn of said road, it will be done without increasing the distance to the injury of the public, and it will make said change without unnecessary delay, and will place said road in such condition as not to impair its former usefulness.

Your petitioner further represents that thirty days notice has been given of the intention to present this petition by notice set up in the office of the Auditor of Mahoning County and by notice set up in three public places in the said Township of Coitsville, Ohio, a copy of which notice with affidavit is attached herewith. Also that the substance of such notice has been published for four consecutive weeks before the presentation of this petition, in the Youngstown Vindicator, a newspaper published in the County in which the road sought to be altered is situated, a copy of which published notice is attached herewith.

WHEREFORE, your petitioner prays that your Honorable Board will appoint a surveyor and viewers, and do all things as is provided by law, necessary to so turn such road as petitioned for herein.

THE LAKE ERIE & EASTERN RAILROAD COMPANY,

By Arrel,Wilson,Harrington,DeFord.
Its Attorneys.

Petition and action of Commissioners in appointing viewers approved by me.

A. M. Henderson, Prosecuting Atty.

THE STATE OF OHIO, MAHONING COUNTY, SS.

JAMES P. WILSON, being duly sworn says that due and legal notice of the presentation of the petition of The Lake Erie and Eastern Railroad Company, this day filed in the office of the Board of County Commissioners of Mahoning County, Ohio, praying for an order of said Board of County Commissioners to divert the County Road known as the "Youngstown-Struthers Road" between the points and in the manner set forth in said petition, in Coitsville Township, Mahoning County, Ohio, was set up at the Auditor's office and in three public places in said township more than thirty (30) days prior to April 17th, 1913, conspicuously posted, and stating that said application will ask that said road be moved south about the width of itself from a point about twenty-six hundred feet East of the intersection of said road with the Poland or Loveland Hill Road to a point about fifty-six hundred and fifty feet East of said intersection, and that due and legal publication of said notice was made according to law in the Youngstown Vindicator for four (4) consecutive weeks before the presentation of this petition, April 17th, 1913. Proof of publication of which is hereby filed.

James P. Wilson

Sworn to before me by the said James P. Wilson, and by him subscribed in my presence this 17 day of April, 1913.

J. W. Blackburn,

S E A L.

Notary Public.

STATE OF OHIO,)
) BEFORE THE BOARD OF COMMISSIONERS
MAHONING COUNTY, SS.) OF MAHONING COUNTY, OHIO.

IN THE MATTER OF TURNING THE COUNTY
ROAD KNOWN AS THE YOUNGSTOWN-STRUTHERS ROAD,
BETWEEN CERTAIN POINTS, AND IN THE MANNER AS MORE FULLY
SET OUT IN THE PETITION THEREFOR.

To Ett S. Smith, Surveyor, and M. S. Tod, Harry Thomas and S. M. Thompson, freeholders of the County of Mahoning, State of Ohio, GREETING:-

You are hereby ordered to proceed to view and survey the ground over which the county road known as the Youngstown-Struthers Road is proposed to be turned as more fully set out in the petition heretofore filed in this matter, and you are further ordered to ascertain the distance which it will be increased by such proposed alteration, and thereupon make a report in writing to this Board, stating the several distances so found, together with your opinion as to the utility of making the alteration.

_____

_____

_____
Commissioners of Mahoning County.

April 17th, 1913.

By Frank H. Vogan, Clerk.

STATE OF OHIO)
) IN THE MATTER OF TURNING THE COUNTY ROAD
MAHONING COUNTY, SS.) KNOWN AS THE YOUNGSTOWN-STRUTHERS ROAD BETWEEN CERTAIN POINTS.

TO THE BOARD OF COUNTY COMMISSIONERS OF MAHONING COUNTY, OHIO:

G R E E T I N G :-

We, the undersigned surveyor and freeholders of the County of Mahoning, and State of Ohio, heretofore ordered by your Honorable Board to view and make a report in writing in reference to the turning of the county road known as the Youngstown-Struthers Road, between certain points, and in the manner as more fully set out in the petition therefor, hereby report the several distances as follows, We find the distances of old road and proposed road to be correct as shown on map attached, and that the distance of proposed road is Two and eight-Tenths (2 8/10) feet shorter than the old road. We also find that the grade will be improved as shown on profile attached.

We also report that we find the prayer of the petitioners is reasonable, and that the alteration will not place the road on worse ground, excepting where the earth fills are increased as shown on profile attached.

We, therefore, favor the utility of making the alteration provided the petitioners give a guarantee, and furnish good and sufficient bond to the County Commissioners, that they will build a brick pavement over the new route, according to plans and specifications furnished by the State Highway Commissioner, said pavement to be completed within three months from this date, and petitioners to keep up and maintain said pavement for a period of five years after date of completing the same.

Ett S. Smith,

County Surveyor.

Martin S. Tod)
)
Harry Thomas) Freeholders of
) Mahoning County.
S. M. Thompson)

F e e s .

Martin S. Tod	Viewer	2 days,	$4.00	Pd. 5-12-13
Harry Thomas	"	2 "	$4.00	" " "
S. M. Thompson	"	2 "	$4.00	" " "

April 19th, 1913.

STATE OF OHIO,)
)
MAHONING COUNTY, SS.)

FINDING OF THE BOARD OF COMMISSIONERS OF
MAHONING COUNTY WITH REFERENCE TO THE TURNING OF
THE COUNTY ROAD KNOWN AS THE YOUNGSTOWN-STRUTHERS ROAD,
IN THE MANNER AND BETWEEN THE POINTS AS MORE
FULLY SET OUT IN THE PETITION HEREIN
FILED THEREFOR.

BE IT RESOLVED THAT:

We, the Commissioners of Mahoning County, after notice given according to law, after petition herein duly filed, and order issued to a surveyor and three disinterested freeholders of the County, as viewers, all according to law, and after receiving a report in writing from said freeholders, that upon view they find that the prayer of the petitioner is reasonable, that the alteration will not place the road on worse ground, or increase the distance to the injury of the public, and favor the utility of making the alteration, Having received satisfactory evidence that the proposed new road between said points has been opened a legal width and made equal to the old road for the convenience of travelers and improved to the condition of the old road, and it further being the opinion of this Board that said turn of said road between said points, is just and reasonable, we hereby declare such new road as a public highway, and hereby vacate so much of the old road as is rendered unnecessary by the new road which vacated portion of said old road is shown upon a blue print, attached to the application in this proceeding on file in this office.

It is hereby ordered that a record shall be made declaring such new road a public highway, and that the petitioner herein, THE LAKE ERIE AND EASTERN RAILROAD COMPANY, shall pay the costs of the new survey and return.

John D. Hodge
P. M. Haas
A. L. Wymer
Board of Commissioners of Mahoning County.

ORDER APPOINTING VIEWERS—COUNTY ROAD.

Issued to Viewers and County Surveyor.

Office of County Commissioners of Mahoning County, Ohio, Session, 19

In the Matter of the

Youngstown & Struthers Road.

The Petition of The Lake Erie & Eastern R R. Co. *and others for the* turning (see surveyors report) *of a County Road along the following described route, to-wit: Beginning at*

having been presented to the Commissioners; and they being satisfied from the proof before them that proper notice of the intention to present such Petition has been given according to law; it is ordered that M. S. Tod, Harry Thomas *and* S. M. Thompson *three disinterested freeholders of this County be and they hereby are appointed as Viewers, and the County Surveyor to survey the same.*

It is further ordered that an order issue directing said Viewers, with said County Surveyor, to meet at and proceed on the day of 19, or on their failing to meet on that day, within five days thereafter.

(If either of said Viewers fail to attend at the place specified, at or before ten o'clock A. M. of said day, said Surveyor and two Viewers will fill the vacancy by appointing a judicious disinterested freeholder of this County.) And after taking an oath faithfully and impartially to discharge the duties of their appointment respectively, to take to their assistance two suitable persons as chain carriers and one marker, and proceed to view, survey and said Road as prayed for in the Petition, or as near the same as in their opinion a good road can be made at reasonable expense, taking into consideration the utility, convenience, inconvenience and expense which will result to individuals, as well as to the public, if such road or any part thereof is also, as a jury, assess and determine the compensation to be paid in money for the properties sought to be appropriated, without deduction for benefit to any property of the owner, and to assess and determine how much less valuable, is any, the land or premises from which such appropriation may be taken, will be rendered by the of such Road, being the damages sustained by any person through whose premises the Road is proposed to be; (but said Viewers are not required to so assess or award damages or compensation to any person except minors, idiots, or lunatics, unless the owner or his agent, having notice as provided by law, files with them a written application, giving a description of the premises on which damages or compensation is claimed;) and also to determine whether the public convenience requires that such Road or any part thereof shall be sixty feet in width, or whether a less width than sixty feet will as well promote the public convenience; and report the width in their opinion, the same shall be

Said Surveyor will survey such Road, under the direction of the Viewers, and cause the same to be conspicuously marked throughout, noting the courses and distances, and at the end of each mile cause the number of the same, and also the commencement and termination of the Road or Survey to be marked on a tree or monument erected for that purpose. And said Surveyor will make and deliver to one of said Viewers, without delay, a correct certified return of the Survey of said Road, and a Plat of the same; to be returned with the Reports of said Viewers.

It is further ordered that said Viewers make and sign a Report in writing, stating their opinion in favor of or against the of such Road, or any part thereof, and set forth the reasons of the same, and deliver such Report to the County Auditor, on or before the first day of the session of the Commissioners next ensuing; and at the time said Viewers make such Report, they shall also make a separate Report, in writing, stating the amount of damages, if any, and to whom by them assessed, which would accrue by the of the Road; and file the written applications on which such assessments have been made, with the County Auditor.

County Commissioners.

NOTICE TO VIEWERS AND SURVEYOR OF TIME AND PLACE OF MEETING—COUNTY ROAD.

To M. S. Tod, Harry Thomas *and* S. M. Thompson *Viewers and* Ett S. Smith *Surveyor.*

You Are Hereby Notified, *That under the Order of the Commissioners of Mahoning County, Ohio, dated 19, you were appointed to view, survey and the County Road petitioned for by and others, and to perform the other duties required of you by law.*

You are directed to meet at on the day of 19, at o'clock A. M., for the purposes aforesaid and as set forth in said order.

And the day of 19, is the day by which claims for compensation must be filed.

Dated this day of 19

Principal Petitioner.—Auditor.

PROOF OF SERVICE.

The State of Ohio, Mahoning County, ss.:

.....being duly sworn, says that on the.....day of.....19....., (being not less than six days before the time appointed for the meeting of the ....Viewers and Surveyor,) he served a copy of the foregoing notice upon.....

(Signed).....

Sworn to before me, and signed in my presence, this.....day of.....19.....

.....

.....

NOTICE TO LAND OWNERS OF TIME AND PLACE OF MEETING....VIEWERS AND SURVEYOR.

To.....

.....

You Are Hereby Notified, that the....Viewers and Surveyor appointed by the Commissioners of Mahoning County, Ohio, in their order dated.....19....., to view, survey and.....the County Road petitioned for by.....and others, will meet at.....

.....on the.....day of.....19....., at.....o'clock, A. M., for the purposes set forth in said order.

And the.....day of.....19....., is the day by which claims for compensation must be filed.

Dated this.....day of.....19.....

.....

Principal Petitioner.—Auditor

PROOF OF SERVICE.

The State of Ohio, Mahoning County, ss.

.....being duly sworn, says that on the.....day of.....19....., (being not less than six days before the time appointed for the meeting of the ....Viewers and Surveyor,) he served a copy of the foregoing notice upon.....

(Signed).....

Sworn to before me, and signed in my presence, this.....day of.....19.....

.....

.....

Notice to Land Owners, non-resident of the County, of time and place of meeting of....Viewers and Surveyor

To.....

You Are Hereby Notified, That a petition, signed by.....and others was presented to the County Commissioners of Mahoning County, Ohio, at their meeting held on the.....day of.....19....., praying for the.....of a County Road, on the following line, to-wit: Beginning at.....

That notice thereof and bond as required by law, was duly given; and said County Commissioners on the ..... day of ..... 19..., by order, appointed three ... Viewers and the County Surveyor, to view, Survey and ..... such Road.

You are further notified that said ... Viewers and Surveyor will meet at ..... on the ..... day of ..... 19..., at ..... o'clock A. M., for the purposes set forth in said Order.

And the ..... day of ..... 19... is the day by which claims for compensation must be filed.

Dated this ..... day of ..... 19...

.....
Principal Petitioner.—Auditor

PROOF OF PUBLICATION.

The State of Ohio, Mahoning County, ss.

Wm. F. Maag being duly sworn, says that the Notice, a copy of which is hereto attached, was published for four consecutive weeks, in the Youngstown Vindicator a newspaper published and printed in said Mahoning County, Ohio.

Wm. F Maag

Sworn to before me, and signed in my presence, this 17th day of April 19 13

W. O. Brown,

Notary Public

CERTIFICATE OF OATH OF VIEWERS

The State of Ohio, Mahoning County, ss.:

Be it Remembered, That on this ..... day of ..... 19..., personally appeared before me, ... a ..... in and for said County, ... , ... and ..... Viewers of the County Road petitioned for by ..... and others, and were by me duly sworn, faithfully and impartially to discharge their duties respectively.

CERTIFICATE OF OATH OF SURVEYOR

The State of Ohio, Mahoning County, ss.:

Be it Remembered, That on this ..... day of ..... 19..., personally appeared before me, ... a ..... in and for said County, ... , Surveyor ..... of the County Road petitioned for by ..... and others, and was by me duly sworn, faithfully and impartially to discharge his duties.

REPORT OF SURVEYOR.

To the Board of Commissioners of Mahoning County, Ohio:

The undersigned, in obedience to your order, dated ..... 19..., proceeded on the ..... day of ..... 19..., to survey and mark the County Road described in said order, under the direction of the ... Viewers therein named, and respectfully submits the following return of said survey:

186 ✓

STATE ST.

Elc. 846.5

199.5'

90°

48+31.55

C IRON PIN

56+41.2 End of Change
56+44.0 Old Sta.

Wm. C.R. & CLARA McCOMBS

-10.7%

55

50

3°35'

Elc. 849.71

169 McCOMBS

170 JOHN SCHULLER

14' ALLEY

171 M. MORGAN & D. SCANDIFFIE

172 Wm. C.R. & CLARA McCOMBS

SEVENTH ST. 50'

-3.1%

49+71.22

Elc. 863.0'

50

55

6%±

45'

+11%

OAKLAWN AVE. 50'

Elc. 859.3

Y. S. & T. Co.

YOUNGSTOWN SHEET & TUBE Co.

-1.5%

Wm. McCOMBS

45

4°11'

Elc. 870.25

90°

199.5'

62+63.8

42+09.4 °11' L

60

64

EDWIN A. SEIG

NANCY M. LIDDLE

DAVID S. LOVELAND

Present location of State St. shown by ABC
Proposed " " " " ADEFC

F

40

Center Line

-14.5%

Center Line

65

B

E

P.T. 34+73.9

2°00' R Δ 5°24'
P.C. 32+03.9

D

35

30

Elc 890.35

Elc 892.92

2°17'

Elc. 892.47

75

80

70

L.E. & E. R.R.

Monumented Base Line of Survey

N 5+96.74 Beginning of Change

A

STATE ST.

I Certify That the foregoing is a correct ~~plat and return of the~~ survey of the

County Road petitioned for by and others

Surveyor of Mahoning County.

REPORT OF VIEWERS—County Road.

To the Board of County Commissioners of Mahoning County, Ohio:

In obedience to your order dated ..... *19* ..... *, we, the undersigned,* ..... *Viewers appointed under said Order, make the following report:* .....

Together with Ett S. Smith *County Surveyor, we met at* ..... *on the* ..... *day of* ..... *19* ..... *, at* ..... *o'clock, A. M., and after taking the oath required by law, a certificate of which oath is herewith returned; took to our assistance* ..... *and* ..... *two suitable persons as chain-carriers, and* ..... *marker, we proceeded to view, survey and* change *the Road as prayed for in the Petition, or as near the same as in our opinion a good Road can be made at a reasonable expense, taking into consideration the utility, convenience, inconvenience and expense which will result to individuals, as well as to the public, if such road or any part thereof is* ..... *, as follows:*

Fixing the initial point of said Road at ..... *at* ..... *, said Surveyor under our direction, surveyed the same along the following route:*

See Surveyors Report

We further report that our opinion is that said Road ought ..... *to be* ..... *for the following reasons:* .....

We also report that we find the prayer of the petitioners is reasonable, and that the alteration will not place the road on worse ground, excepting where the earth fills are increased asshown on profile

We have also determined that the public convenience requires that said Road should be established and opened ..... *feet in width. A correct certified return of the survey of said Road and a plat of the same is herewith delivered. The notices to the Viewers and Surveyor and also to the Land Owners, of the time and place of meeting, with proof of service of the same, are also herewith returned.*

All of which is respectfully submitted, this 19 *day of* April *19* 13

Martin Tod
Harry Thomas
S. M. Thompson
} .....Viewers.

FEES.

Martin S. Tod	*Viewer,* 2 *day*	$ 4.00		*Chain Carrier,* ..... *day*	$ .....
Harry Thomas	" 2 *day*	$ 4.00		" " *day*	$ .....
S. M. Thompson	" 2 *day*	$ 4.00		*Marker,* ..... *day*	$ .....
				Surveyer, ... *day*	$ .....

SEPARATE REPORT OF VIEWERS.

To the Board of County Commissioners of Mahoning County, Ohio:

The undersigned Viewers of the County Road petitioned for by ..... *and others, make the following Separate Report of the amount of damages, and to whom assessed by them, which would accrue by the opening of the Road. The parties named below have filed their written applications on which such assessments have been made, according to law, and the same are returned with this Report.*

We have assessed and determined the compensation to be paid in money, for the property sought to be appropriated, in the following sums:

To ..... *Dollars*

To ..... *Dollars*

To ..... *Dollars*

To ..... *Dollars*

To ..... *Dollars*

To *Dollars*

Each of the above sums has been assessed and determined without deduction for benefit to any property of the owner which would accrue by the opening of the road.

And we have assessed and determined how much less valuable the land or premises from which such appropriation is to be taken, will be rendered by the opening and construction of said Road, (which is the amount of damage ..... he ..... may sustain,) as follows:

To *Dollars*

To *Dollars*

To *Dollars*

To *Dollars*

To *Dollars*

Respectfully submitted this ..... day of ..... 19 .....

..... }
..... } Viewers and Jurors to Assess and Determine Compensation and Damages
..... }

ORDERS OF COUNTY COMMISSIONERS.—Made After Returns of ..... Viewers and Surveyor.

Office of County Commissioners of Mahoning County, Youngstown, Ohio, ... Session, ... 19 .....

In the Matter of the }
..... }
..... } *Road.*

The Commissioners met in regular session, and the report of the ..... Viewers and Surveyor appointed to survey and view the Road, as described in the Petition, was this day publicly read for the first time.

ATTEST:

..... }
..... } County Commissioners.
..... }

..... *County Auditor.*

Office of County Commissioners of Mahoning County, Youngstown, Ohio, ... Session, ... 19 .....

In the Matter of the }
..... }
..... } *Road.*

The Commissioners met in regular session, and the report of the ..... Viewers and Surveyor appointed to survey and view the Road, as described in the Petition, was this day publicly read for the second time.

ATTEST:

..... }
..... } County Commissioners
..... }

..... *County Auditor.*

Office of County Commissioners of Mahoning County, Youngstown, Ohio, ... Session, ... 19 .....

In the Matter of the }
..... }
..... } *Road*

The Commissioners met in regulhr session, and the report of the ..... Viewers and Surveyor appointed to survey and view the Road, as described in the Petition, was this day publicly read for the third time, and

South Center Road (Pine Hollow Park)

193

In the Matter of the South Center Road (Pine Hollow Park) Road Petitioned

for by Bruce R. Campbell *and others in* *Mahoning County, Ohio.*

NOTICE OF PRESENTING COUNTY ROAD PETITION.

Notice is hereby given that a petition will be presented to the Commissioners of Mahoning County, at their next session Dec. 26, *19* 11, *praying for the* laying out & establishing *of a County Road on the following line, to-wit:*

Beginning at a point distant eastwardly by rectangular measurement 30 feet from an iron pin standing at the intersection of the southerly line of Poland Avenue with the Southerly line of Powers Way and at the northeast corner of the Lansingville school lot; thence S. 20 degrees W. passing through lands owned by the heifs of A. Powers; Bruce R. Campbell; The Campbell Allotment Company; Mrs. Ira S. Ipe and John Ipe a distance of 6132 feet to the road located on the dividing line between the Townships of Youngstown and Boardman, at a point distant westwardly about 100 feet from the southeast corner of said John Ipe's land.

Said road to 60 feet in width.

BRUCE R. CAMPBELL,

Principal Petitioner.

PROOF OF POSTING AND PUBLISHING NOTICE.

The State of Ohio, Mahoning County, ss.:

Wm. F. Maag, *being duly sworn, ~~says that on the xxxxxxxxxxxxxxxxxx day of xxx xxxxxxxxxxxxxxxxxxxxxxxxxxxxxx day of xxxxxxxxxxxxxxxxxxxxxxxxxxxxxxxxxx, 19xxxx,~~* he s et up copies of the foregoing notice at the Auditor's Office in said County, and in three public places in the Township of ~~xxxxxxxxxxxxxxxxxxxxxxxxxxxxxxxxxx~~

Affiant further says that the substance of said notice was published for four consecutive weeks before the 26 *day of* Dec. *19* 11, *(the date of presentation of the petition,) in the* Youngstown Vindicator *a newspaper published in said Mahoning County, in which said road sought be to* laying out and establishing *by such petition, is situated.*

Wm. F. Maag

Sworn to before me, and signed in my presence, this 26 *day of* Dec. *19* 11.

W. O. Brown,

Notary Public.

COUNTY ROAD PETITION.

To the Board of Commissioners of Mahoning County, Ohio:

The undersigned petitioners, resident freeholders of said County, residing in the vicinity of the proposed improvement hereinafter described, respectfully represent that the public convenience requires the laying out and establishing *of a County Road on the line hereinafter described; and pray that your body will institute and order proper proceedings in the premises to* lay out and establish *such road, to-wit: Beginning at* a point distant eastwardly by rectangular measurement 30 feet from an iron pin standing at the intersection of the southerly line of Poland Avenue with the southerly line of Powers Way and at the north east corner of the Lansingville School lot; thence S 20° W passing through lands owned by the heirs of A. P.owers; Bruce R. Campbeell; The Campbell Allotment Company; Mrs Ira S. Ipe and John Ipe, a distance of 6132 feet to the road located on the dividing line between the Townships of Youngstown and Boardman, at a point distant westwardly about 100 feet from the southeast corner of said John Ipe's land . Said road to be 60 feet in width.

Dated this ..... *, 19* .....

PETITIONERS' NAMES	PETITIONERS' NAMES	PETITIONERS' NAMES	PETITIONERS' NAMES
Bruce R. Campbell	Arthur M. Lyons	E. A. Brownlee	George H. Simon
N. W. Zedaker	N. H. Wilson	Edward Lewis	Olive Simon
D. A. Creps	I. S. Ipe	Frank R. Creed	F. F. Simon
Wm. H. Johnston	Minnie Ipe	J. H. Good	S. Neidig
Hamilton Harris	Wm. McComds	James McKay	J. A. Neidig
Robert Hunter	C. R. McCombs	L. E. Cochran	G. S. Dustman

BOND ON COUNTY ROAD PETITION.

Know All Men by these Presents:

That We, Bruce R. Campbell, Burt Newman

and E. D. Haseltine, *are held and firmly bound unto the State of Ohio, for the use of Mahoning County, in the penal sum of* One Hundred *Dollars, to the payment of which, well and truly to be made, we do hereby jointly and severally bind ourselves, our heirs, executors and administrators.*

Signed by us and dated at Youngstown, this 26th *day of* December *19* 11

The condition of the above obligation is such, that whereas, application has been made to the Board of Commissioners of said Mahoning County, for the establishment *of a County Road, on the following line, to-wit:*

Beginning at a point distant eastwardly by rectangular measurement 30 feet from an iron pin standing at the intersection of the southerly line of Poland Ave. with the southerly line of Powers Way and the north east corner of the Lansingville School,Lot; thence S 20° W passing through lands owned by the heirs of A. Power; Bruce R. Campbell, The Campbell Allotment Co.; Mrs. Ira S. Ipe, and John Ipe, a distance of 6132 feet to the road located on the dividing line between the townships of Youngstown and Boardman, at a point distant westwardly and about 100 feet from the south east corner of said John Ipe's land.

Said road to be 60 feet in width.

Now, if the said applicants shall pay into the Treasury of said county, the amount of all costs and expenses accruing thereon, in case said application shall fail; then this obligation to be void, otherwise to be in full force in law.

ATTEST:

Frank H. Vogan

Ett S. Smith

Bruce R. Campbell

Burt Newman

Edwin D. Haseltine

ORDER APPROVING BOND ON COUNTY ROAD PETITION.

Office of County Commissioners, Mahoning County, Ohio, Session, Dec. 26 19 11

In the Matter of the

South Center *Road.*

Application for laying out and establishing *a County Road made by Petition to the County Commissioners and as described therein, was duly filed in this office, signed by at least twelve freeholders of the county residing in the vicinity where said Road is proposed to be* laid out *: and* Bruce R Campbell, Burt Newman, E.D.Haseltine *of the signers to such Petition entered into bond, payable to the State for the use of the County in the sum of* One Hundred *Dollars, conditioned according to law, with* ..... *and* ..... *as sureties; which surety and said amount being sufficient, and said bond being in due form, is hereby accepted and approved, and is filed with said Petition.*

A. L. Wymer

P. M. Haas

J. D. Hodge

County Commissioners.

ORDER APPOINTING VIEWERS—COUNTY ROAD.

Issued to Viewers and County Surveyor.

Office of County Commissioners of Mahoning County, Ohio, Session, Jan. 2, 1912

In the Matter of the

South Center Road.

Geo. B. Mariner
Wm. Watson
Geo. Tod, Jr.

The Petition of Bruce R. Campbell *and others for the* laying out *of a County Road along the following described route, to-wit: Beginning at*

(see 1st Page)

having been presented to the Commissioners; and they being satisfied from the proof before them that proper notice of the intention to present such Petition has been given according to law; it is ordered that Geo. B. Mariner, Wm. Watson *and* Geo. Tod, Jr., *three disinterested freeholders of this County be and they hereby are appointed as Viewers, and the County Surveyor to survey the same.*

It is further ordered that an order issue directing said Viewers, with said County Surveyor, to meet at Poland Ave. School on Poland Ave *and proceed on the* 10th *day of* January *19*12*, or on their failing to meet on that day, within five days thereafter.*

(If either of said Viewers fail to attend at the place specified, at or before ten o'clock A. M. of said day, said Surveyor and two Viewers will fill the vacancy by appointing a judicious disinterested freeholder of this County.) And after taking an oath faithfully and impartially to discharge the duties of their appointment respectively, to take to their assistance two suitable persons as chain carriers and one marker, and proceed to view, survey and lay out said Road as prayed for in the Petition, or as near the same as in their opinion a good road can be made at reasonable expense, taking into consideration the utility, convenience, inconvenience and expense which will result to individuals, as well as to the public, if such road or any part thereof is laid out also, as a jury, assess and determine the compensation to be paid in money for the properties sought to be appropriated, without deduction for benefit to any property of the owner, and to assess and determine how much less valuable, is any, the land or premises from which such appropriation may be taken, will be rendered by the laying out and establishing of such Road, being the damages sustained by any person through whose premises the Road is proposed to be laid out; (but said Viewers are not required to so assess or award damages or compensation to any person except minors, idiots, or lunatics, unless the owner or his agent, having notice as provided by law, files with them a written application, giving a description of the premises on which damages or compensation is claimed;) and also to determine whether the public convenience requires that such Road or any part thereof shall be sixty feet in width, or whether a less width than sixty feet will as well promote the public convenience; and report the width in their opinion, the same shall be laid out

Said Surveyor will survey such Road, under the direction of the Viewers, and cause the same to be conspicuously marked throughout, noting the courses and distances, and at the end of each mile cause the number of the same, and also the commencement and termination of the Road or Survey to be marked on a tree or monument erected for that purpose. And said Surveyor will make and deliver to one of said Viewers, without delay, a correct certified return of the Survey of said Road, and a Plat of the same; to be returned with the Reports of said Viewers.

It is further ordered that said Viewers make and sign a Report in writing, stating their opinion in favor of or against the laying out and establishing *of such Road, or any part thereof, and set forth the reasons of the same, and deliver such Report to the County Auditor, on or before the first day of the session of the Commissioners next ensuing; and at the time said Viewers make such Report, they shall also make a separate Report, in writing, stating the amount of damages, if any, and to whom by them assessed, which would accrue by the* laying out and establishing *of the Road; and file the written applications on which such assessments have been made, with the County Auditor.*

A. L. Wymer
P. M. Haas
J. D. Hodge

County Commissioners.

NOTICE TO VIEWERS AND SURVEYOR OF TIME AND PLACE OF MEETING—COUNTY ROAD.

To Geo. B. Mariner, Wm. Watson *and* Geo. Tod, Jr. *Viewers and* Ett S. Smith *Surveyor.*

You Are Hereby Notified, *That under the Order of the Commissioners of Mahoning County, Ohio, dated* January 2 *19*12*, you were appointed to view, survey and* lay out *the County Road petitioned for by* Bruce R. Campbell *and others, and to perform the other duties required of you by law.*

You are directed to meet at Poland Ave. School House *on the* 10th *day of* January *19*12*, at* 10 *o'clock A. M., for the purposes aforesaid and as set forth in said order.*

And the 10th *day of* January *19*12*, is the day by which claims for compensation must be filed.*

Dated this 2nd *day of* January *19*12

I. M. Hogg
Principal Petitioner.—Auditor.

PROOF OF SERVICE.

The State of Ohio, Mahoning County, ss.:

Bruce R. Campbell being duly sworn, says that on the 4th day of January 1912, (being not less than six days before the time appointed for the meeting of the Viewers and Surveyor,) he served a copy of the foregoing notice upon A. Powers Smith, Lyda D. Spalding, The Campbell Land Company John Ipe, and Minnie S. Ipe

(Signed) Bruce R. Campbell

Sworn to before me, and signed in my presence, this 18th day of January 1912

I. M. Hogg,
County Auditor

NOTICE TO LAND OWNERS OF TIME AND PLACE OF MEETING VIEWERS AND SURVEYOR.

To A. Powers Smith, John Ipe, Lyda D. Spalding, The Campbell Land Co., Bruce Campbell and Minnie Ipe

You Are Hereby Notified, that the Viewers and Surveyor appointed by the Commissioners of Mahoning County, Ohio, in their order dated Jan. 2nd, 1912, to view, survey and lay out the County Road petitioned for by Bruce R. Campbell and others, will meet at Lansingville School, Poland Ave on the 10th day of January 1912; at 10 o'clock, A. M., for the purposes set forth in said order.

And the 10 th day of January 1912, is the day by which claims for compensation must be filed.

Dated this 4th day of January 1912 Bruce R. Campbell
Principal Petitioner.—Auditor

PROOF OF SERVICE.

The State of Ohio, Mahoning County, ss.

Bruce R. Campbell being duly sworn, says that on the 4th day of January 1912, (being not less than six days before the time appointed for the meeting of the Viewers and Surveyor,) he served a copy of the foregoing notice upon A. Powers Smith, Lyda D. Spalding, The Campbell Land Co, John Ipe and Minnie S. Ipe

(Signed) Bruce R. Campbell

Sworn to before me, and signed in my presence, this 18th day of January 1912

I. M. Hogg
County Auditor

Notice to Land Owners, non-resident of the County, of time and place of meeting of Viewers and Surveyor

To

This notice waived by Atty W. W. Zimmerman for all non-residents.

You Are Hereby Notified, That a petition, signed by and others was presented to the County Commissioners of Mahoning County, Ohio, at their meeting held on the day of 19, praying for the of a County Road, on the following line, to-wit: Beginning at

That notice thereof and bond as required by law, was duly given; and said County Commissioners on the ..... day of ..... 19..., by order, appointed three ... Viewers and the County Surveyor, to view, Survey and ..... such Road.

You are further notified that said ... Viewers and Surveyor will meet at ..... on the ..... day of ..... 19..., at ... o'clock A. M., for the purposes set forth in said Order.

And the ..... day of ..... 19... is the day by which claims for compensation must be filed.

Dated this ..... day of ..... 19...

.....
Principal Petitioner.—Auditor

PROOF OF PUBLICATION.

The State of Ohio, Mahoning County, ss.

..... being duly sworn, says that the Notice, a copy of which is hereto attached, was published for four consecutive weeks, in the ..... a newspaper published and printed in said Mahoning County, Ohio.

.....

Sworn to before me, and signed in my presence, this ..... day of ..... 19...

.....

.....

CERTIFICATE OF OATH OF ... VIEWERS

The State of Ohio, Mahoning County, ss.:

Be it Remembered, That on this 10th day of January 19 12 personally appeared before me, ...

Geo. Tod, Jr, Wilbert Mariner, and Albert Pabst ~~in and for said County~~,

....., ~~and~~ .....

Viewers of the County Road petitioned for by Bruce R. Campbell and others, and were by me duly sworn, faithfully and impartially to discharge their duties respectively.

Ett S. Smith
County Surveyor

CERTIFICATE OF OATH OF SURVEYOR

The State of Ohio, Mahoning County, ss.:

Be it Remembered, That on this ..... day of ..... 19..., personally appeared before me, ... a ..... in and for said County, ..., Surveyor .....

.....

of the County Road petitioned for by ..... and others, and was by me duly sworn, faithfully and impartially to discharge his duties.

.....

.....

REPORT OF SURVEYOR.

To the Board of Commissioners of Mahoning County, Ohio:

The undersigned, in obedience to your order, dated Jan 4 19 12, proceeded on the 10th day of January 19 12, to survey and mark the County Road described in said order, under the direction of the ... Viewers therein named, and respectfully submits the following return of said survey:

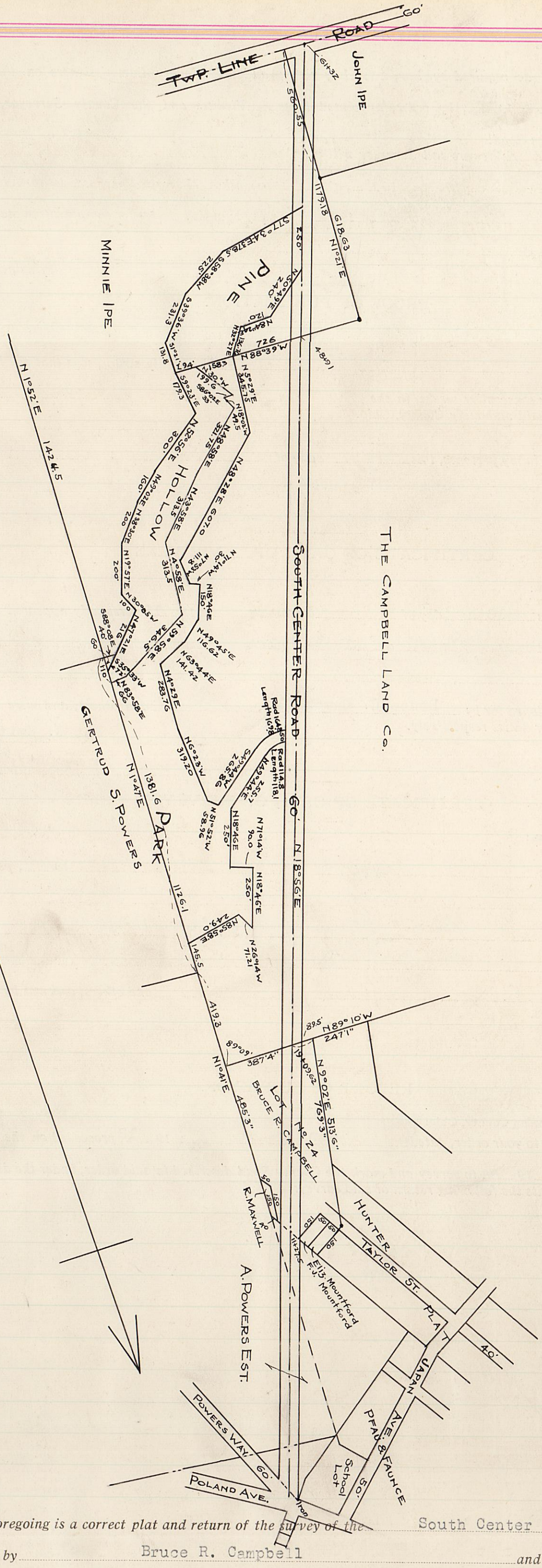

I Certify, That the foregoing is a correct plat and return of the survey of the South Center

County Road petitioned for by Bruce R. Campbell and others.

Ett S. Smith

Surveyor of Mahoning County.

REPORT OF VIEWERS—County Road.

To the Board of County Commissioners of Mahoning County, Ohio:

In obedience to your order dated Jan. 2nd *19* 12, *we, the undersigned, Viewers appointed under said Order, make the following report:*

Together with Ett S. Smith *County Surveyor, we met at* Poland Ave. School House, Poland Ave *on the* 10th *day of* January *19* 12, *at* 10 *o'clock, A. M., and after taking the oath required by law, a certificate of which oath is herewith returned; took to our assistance and two suitable persons as chain-carriers, and marker, we proceeded to view, survey and* lay out *the Road as prayed for in the Petition, or as near the same as in our opinion a good Road can be made at a reasonable expense, taking into consideration the utility, convenience, inconvenience and expense which will result to individuals, as well as to the public, if such road or any part thereof is* laid out and established, *as follows:*

Fixing the initial point of said Road at

at , said Surveyor under our direction, surveyed the same along the following route:

(See Surveyor's Report)

We further report that our opinion is that said Road ought to be laid out and established *for the following reasons:* It will make a convenient road from the Townline Road between Boardman & Youngstown Townships from the south-west to Poland Avenue and the new bridge built by the Republic Iron & Steel Co in the City of Youngstown. The principal partitioners agreeing to give Five Thousand ($5000.00)Dollars in cash to be applied on the construction of road. and also give a deed for about 19 acres of land to to the Co. for park purposes, for which purpose it is admiraply adapted and estimated to be warth $5000. and also to lay out a street from the proposed road along or near the old Powers Coal Road making an entrance to the park near its northerly end.

We have also determined that the public convenience requires that said Road should be established and opened 60 *feet in width.*

A correct certified return of the survey of said Road and a plat of the same is herewith delivered. The notices to the Viewers and Surveyor and also to the Land Owners, of the time and place of meeting, with proof of service of the same, are also herewith returned.

All of which is respectfully submitted, this 11th *day of* Jan. *19* 12

Geo. Tod, Jr.
Albert Pabst
Wilbert Mariner
.....Viewers.

FEES.

George Tod. Jr.	Viewer,	2	day, $ 4.00		Chain Carrier,		day, $
Albert Pabst	"	2	day, $ 4.00		" "		day, $
Wilbert Mariner	"	2	day, $ 4.00		Marker,		day, $
					Surveyer,		day, $

SEPARATE REPORT OF VIEWERS.

To the Board of County Commissioners of Mahoning County, Ohio:

The undersigned Viewers of the County Road petitioned for by Bruce R. Campbell *and others, make the following Separate Report of the amount of damages, and to whom assessed by them, which would accrue by the opening of the Road. The parties named below have filed their written applications on which such assessments have been made, according to law, and the same are returned with this Report.*

We have assessed and determined the compensation to be paid in money, for the property sought to be appropriated, in the following sums:

To A.Powers Smith and Lida S. Spalding Two Thousand ($2000.00) *Dollars*

To *Dollars*

To *Dollars*

To *Dollars*

To *Dollars*

To Dollars

Each of the above sums has been assessed and determined without deduction for benefit to any property of the owner which would accrue by the opening of the road.

And we have assessed and determined how much less valuable the land or premises from which such appropriation is to be taken, will be rendered by the opening and construction of said Road, (which is the amount of damage he may sustain,) as follows:

To A. Powers Smith and Lida S. Spaulding #1500.00 Dollars

To Dollars

To Dollars

To Dollars

To Dollars

Respectfully submitted this 11th day of January 19 12

Geo. Tod, Jr.
Albert Pabst
Wilbert Mariner
} Viewers and Jurors to Assess and Determine Compensation and Damages

---

ORDERS OF COUNTY COMMISSIONERS.—Made After Returns of Viewers and Surveyor.

Office of County Commissioners of Mahoning County, Youngstown, Ohio, Session, Jan. 15 19 12

In the Matter of the

South Center Road.

The Commissioners met in regular session, and the report of the Viewers and Surveyor appointed to survey and view the Road, as described in the Petition, was this day publicly read for the first time.

ATTEST:

Frank H, Vogan
County Auditor.

A. L. Wymer
P. M. Haas
J. D. Hodge
} County Commissioners.

Office of County Commissioners of Mahoning County, Youngstown, Ohio, Session, Jan. 22 19 12

In the Matter of the

Road.

The Commissioners met in regular session, and the report of the Viewers and Surveyor appointed to survey and view the Road, as described in the Petition, was this day publicly read for the second time.

ATTEST:

Frank H. Vogan
~~County Auditor~~.

A. L. Wymer
P. M. Haas
J. D. Hodge
} County Commissioners

Office of County Commissioners of Mahoning County, Youngstown, Ohio, Session, Feb. 5 19 12

In the Matter of the

Road

The Commissioners met in regulhr session, and the report of the Viewers and Surveyor appointed to survey and view the Road, as described in the Petition, was this day publicly read for the third time, and

The County Road petitioned for by Bruce R. Campbell and others was this day given its third reading.

And upon motion by Mr. Hodge and seconded by Mr. Haas the above mentioned road was granted subject to the following conditions:

The Commissioners of Mahoning County are to pay for land and damage to land as allowed by viewers, and to build necessary culverts and bridges.

The said Bruce R. Campbell and other imterested petitioners are to give to the Commissioners of Mahoning County warrantee deed for approximately 19 acres as shown on map submitted to Commissioners and viewers, said land to be used for park purposes.

The said Bruce R. Campbell and other interested petitioners are to grade road the entire length suitable for County Road and City Street Purposes, and according to the plans approved by the County Surveyor and County Commissioners.

The said Bruce R. Campbell and other petitioners are to complete grading within two years from date of granting same.

All voting aye.

A. L. Wymer,

P. M. Haas

J. D. Hodge.

Attest: Frank H. Vogan, Commissioners Clerk. Commissioners of Mahoning County Ohio.

THE STATE OF OHIO,)
) BEFORE THE BOARD OF COUNTY COMMISSIONERS OF MAHONING COUNTY,OHIO.
MAHONING COUNTY, SS.)

In the matter of the petition of Bruce R. Campbell, et al., for laying out and establishing a county road, dated December 4th, 1911.

And now comes A. Powers Smith and Lyda Smith Spaulding, and by way of remohstrance and answer to the petition of Bruce R. Campbell, et al., dated December 4th, 1911, for laying out and establishing a certain county road in said petition more fully described, allege

1st. That said road proposed to be laid out and established, is not, in any sense, a county road.

2nd. That there are, at this time, in said vicinity two county roads running north and south, practically parallel to the road proposed to be laid out and established, which two county roads already established are less than one mile apart, and that if said proposed road is established, there will be three county roads running northerly and southerly within said distance of less than one mile, at the extreme distance, and within a distance of less than one half to less than one quarter of a mile at different points, and that said road proposed to be laid out will be only from one eighth to a quarter of a mile distant from an old and established county highway.

3rd. That said two established county highways are so situated and laid out, that they fully care for, without inconvenience, all the traffic from that locality, and that there is only one resident or family on the north side of the cross-road known as the township line road, running east and west, connecting said two established county roads, which could, in any manner, be benefited by the establishment of said proposed road, and two residents or families on the south side of said cross-road.

4th. That the signers to said petition for said road are not bona fida

residents or present freeholders of the vicinity, such as are contemplated by the statute.

5th. That Bruce R. Campbell, et al, the principal petitioners, have lately platted and have placed on the market for sale in lots, practically all of the land through which the proposed county road passes, and that this proceeding is an attempt on the part of said Bruce R. Campbell, et al, to open said tract of land as a county road, and at the expense of the county, in order to make a street leading to and from their plat of lots, and that said effort is for their own and for their private convenience and advantage, and not on account of the public necessity or for the public convenience.

6th. That the lands of these remonstrant and answering parties are so situated that if said alleged county road is cut through the same, it will greatly injure the plat of lots already made from said trac t of land, and the public convenience, in no sense, requires that the same be done. Said A. Powers Smith and Lyda S. Spaulding request that they be given opportunity to introduce evidence to substantiate all the allegations of this remonstrance and answer, and that a full and complete record be kept of all the proceedings on this behalf and of all the testimony taken.

7th. That no bond has been given by the petitioners as required by the statute.

A plat showing the present county roads and the proposed road is hereto attached.

WHEREFORE, said A. Powers Smith and Lyda S. Spaulding pray that the petition of Bruce R. Campbell, et al. for the establishment of said county road be dismissed at their costs.

A. Powers Smith,)
) by Wm. W. Zimmerman.
Leida S. Spaulding)

A. Powers Smith

Lida S. Spalding

By A. Powers Smith, Atty.

THE STATE OF OHIO,)
)
MAHONING COUNTY, SS.)

A. Powers Smith being sworn says that he is one of the remonstrant and answering parties mentioned in the above remonstrance and answer, and that he believes the allegations therein contained to be true.

A. Powers Smith.

Sworn to before me and subscribed in my presence, this 2" day of January, 1912.

J. W. Rogers,

(S E A L) Deputy Clerk.

APPLICATION FOR COMPENSATION AND DAMAGES.

TO THE VIEWERS FOR THE ROAD IMPROVEMENT HEREINAFTER DESCRIBED:

The undersigned respectfully represents that he is the owner of the following described premises, through which the road petitioned for by Bruce R. Campbell, and others is proposed to be established , to-wit:

Situated in the City of Youngstown, County of Mahoning, and State of Ohio, and being out-lot five hundred seventy four (574) and f ronting two hundred fifty one and nine tenths (251.9) feet on the southwesterly side of Powers Way, and extending westerly to a point, being triangular in shape, and having a a southern boundary the city limits in the City of Youngstown, Ohio.

Also another parcel of land situated in the Township of Youngstown, County of Mahoning, and State of Ohio, and being part of great lot forty four (44).

Said two parcels of land form one and the same t ract, being part of the old Abram Powers homestead tract.

The entire tract was subdivided into lots January 17th, 1911, by Edwin D. Haseltine, Engineer. A copy of said plat or subdivision is hereto attached, and made a part hereof, and the tract of land proposed to be taken for said alleged county road is shown between the red lines on said plat, which plat is made a part of the description of the premises, and the plat proposed to be taken.

By presenting this claim, the undersigned parties do not waive their right and intention to insist upon the irregularity of this proceeding, nd to contest the point that said proposed highway is not, in any sense , a county road.

He claims the sum of Five Thousand Dollars as compensation for the property to

be appropriated to said Road; and also the sum of Five Thousand Dollars as damages by reason of the premises from which such appropriation is to be taken being injured and rendered less valuable by the opening and construction of such road.

Dated this 9th day of January 1912.

A. Powers Smith

Lida Spaulding, by

W. W. Zimmerman, Atty.

Youngstown, Ohio. Jany. 23, 1912.

To The Honorable Board of County Commissioners

Mahoning County, Ohio.:

We, the undersigned, having heretofore signed a Remonstrance, remonstrating and objecting to the granting of the Public Road known as the "Bruce R. Campbell Road" leading from Poland Avenue where it is intersected by Center Street Bridge, to the Town line road between Youngstown and Boardman, hereby ask that our names be stricken from this Remonstrance, by you, and not considered by you as remonstrating or objecting to the granting of this Road.

We do this because we signed this Remonstrance without understanding the facts and circumstances connected therewith, and under a misapprehension of what the object of the same was; and for that reason we do not desire to be counted, or have our influence exerted against the granting of this Road.

1 D. S. Lovelnd
2 John Souce
3 Mrs. Sarah Rufh
4 Patrick Loughran
5 Thos. Mountford
6 D. Cartwright
7 Ed. Peterson
8 Emma C. Peterson
9 David Black
10 August Solomon
11 Christian Matson
12 Adolf Nelson
13 Thomas France
14 James Jones
15 Thomas Bailey
16 James Bailey
17 Wm. Wichert
18 John Mathey
19 Chas. O. Isaksen
20 Peter Hansen

BOND ON COUNTY ROAD PETITION FOR REMON.

KNOW ALL MEN BY THESE PRESENTS:

That we, A. Powers Smith, T. A. Jacobs, and W. J. Roberts, are held and firmly bound unto the State of Ohio, for the use of Mahoning County, in the penal sum of One Hundred Dollars, to the payment of which, well and truly to be made, we do hereby jointly and severally bind ourselves, our heirs, executors and administrators.

Signed by us and dated at Youngstown this 22nd day of January, 1912.

The condition of the above obligation is such that Whereas, application has been made to the Board of Commissioners of said Mahoning County, for the laying out and establishing of a County road, on the following line, to-wit:

Beginning at a point distant eastwardly by rectangular measurement thirty feet from an iron pin standing at the intersection of the southerly line of Poland Avenue with the southerly line of Powers Way and at the northeast corner of the Lansingville School Lot: thence S. 20° W. passing through lands owned by the heirs of A. Powers; Bruce R. Campbell; The Campbell Allotment Company; Mrs. Ira S. Ipe and John Ipe, a distance of six thousand one hundred thirty two feet to the road located on the dividing line between the Townships of Youngstown and Boardman, at a point distant westwardly about one hundred feet from the southeast corner of said John Ipe's land.

Said road to be sixty feet in width.

Now, if the said applicants shall pay into the Treasury of said County, the amount of all costs and expenses accruing thereon, in case said application shall fail; then this obligation to be void, otherwise to be in full force in law.

ATTEST:

James Shaw

John Roberts

A. Powers Smith

T. A. Jacobs

W. J. Roberts.

COUNTY ROAD PETITION.

- - - - - - - - - - -

PETITION FOR REVIEW TO THE BOARD OF COMMISSIONERS

OF MAHONING COUNTY, OHIO.

- - - - - - - - - - -

The undersigned petitioners for a review of the Bruce R. Campbell road, resident freeholders of said county, residing in the vicinity of the proposed improvement hereinafter described, respectfully represent that the public convenience does not require the laying out and establishing of a county road in the line hereinafter described, and pray that your body will institute and order proper proceedings in the premises to review the road, and the report of the viewers heretofore made herein, and that your honorable body and that/the said viewers take all and singular the steps provided by the General Code of the State of Ohio, under Section 6887, etsq.

Said road is described as follows:

Beginning at a point distant eastwardly by rectangular measurement thirty (30) feet from an iron pin standing at the intersection of the southerly line of Poland Avenue with the southerly line of Powers Way, and at the northeast corner of the Lansingville School Lot; thence S. 20° W. passing through lands owned by the heirs of A. Powers; Bruce R. Campbell; The Campbell Allotment Company; Mrs. Ira S. Ipe, and John Ipe, a distance of six thousand one hundred thirty-two (6132) feet to the road located on the dividing line between the Township of Youngstown, and Boardman, at a point distant westwardly about one hundred (100) feet from the southeast corner of said John Ipe's land.

Said road to be sixty (60) feet in width.

Dated January 18th 1912.

A. Powers Smith
D. S. Loveland
Ralph T. Knox
Delaney Cartwright
Wm. Wichert
Patrick Lughran
Thos Mountford
John Squce

E. J. Peterson
Thomas France
David Black
Emma C. Peterson
James Bailey
Adolf Nelson
August Solomon
Christion Matson

Mrs. Sarah Rufh
John Mathey
Chas. O. Isaksen
C. C. Bilger
Peter Hansen
Thomas Bailey
James Jones

KNOW ALL MEN BY THESE PRESENTS:

That we, A. Powers Smith and Lida L. Spalding and Geo. E. Rose & P. A. Andrews of Mahoning County, Ohio, are held and firmly bound unto the State of Ohio, for the use of Mahoning County , in the sum of Two hundred dollars, to the payment of which we jointly and severally bind ourselves, our heirs, executors and administrators, by these presents:

Signed by us at Youngstown, on the 20th day of February, 1912.

The condition of the above obligation is such that whereas, the said A. Powers Smith and Lida L. Spalding appeal to the Probate Court of said Mahoning County, Ohio, from the final order of the commissioners of said Mahoning County, made at their regular session, February 5th, 1912, for the establishment of a county road, from Poland Avenue southerly to township line, petitioned for by Bruce R. Campbell, and others.

Now, if the said A. Powers Smith and Lida L. Spalding shall pay all costs that may be adjudged against them in the Probate Court, or in any other Court to which the proceedings may be removed by petition in error, then this obligation shall be void; otherwise it will be and remain in full force and effect.

Filed and approved Feb. 20, 1912.

I. M. Hogg, County Auditor-

Approved:

A. L. Wymer

P. M. Haas

J. D. Hodge

A. Powers Smith

Lida L. Spalding
By A. Powers Smith

George E. Rose

P. A. Andrews

ORDER TO TOWNSHIP TRUSTEES TO OPEN ROAD.

Auditor's Office, Mahoning County, Ohio,

November 12, 1912.

To the Trustees of Youngstown Township,

Mahoning County, Ohio:

WHEREAS, the Board of County Commissioners of said County, at their Adjourned Session, November 12, 1912, upon petition of Bruce R. Campbell and others, established the following County Road - South Center Road and ordered the report, survey and plat of the same to be recorded , as follows:

Beginning at a point Distant eastwardly by rectangular measurement 30 feet from an iron pin standing at the intersection of the southerly line of Poland Avenue with the southerly line of Powers Way and at the northeast corner of the Lansingville School lot; thence south 20 degrees west passing through lands owned by the heirs of A. Powers, Bruce R. Campbell, The Campbell Allotment Company, Mrs. Ira S. Ipe and John Ipe, a distance of 6132 feet to the road located on the dividing line between the Townships of Youngstown and Boardman, at a point distant westwardly about 100 feet from the southeast corner of said John Ipe's land.

You are therefore directed to cause said County Road to be opened. The Road Superintendents of the various Road Districts in your Township through which the said County Road has been laid out and established, to open the same Sixty (60) feet wide, and to keep it in repair, according to the General Code in such cases made and provided.

By order of the Commissioners,

Frank H. Vogan- Commissioners' Clerk.

Pleas before the Hon. David F. Griffith,
Judge of the Probate Court within and for
the County of Mahoning and State of Ohio,
begun and held at the Court House in the
City of Youngstown, within said county.

BRUCE R. CAMPBELL et al vs. A. POWERS SMITH.

BE IT REMEMBERED, That on the 5th day of March in the year of our Lord nineteen hundred and twelve in the Probate Court within and for the County of Mahoning and State of Ohio, Bruce R. Campbell et al, filed a Transcript of the proceedings had before the County Commissioners in connection with the laying out and establishing of the SOUTH CENTRE ROAD, which transcript follows in these words and figures, to -wit:

TRANSCRIPT:

NOTICE OF PRESENTING COUNTY ROAD PETITION.

Notice is hereby given that a petition will be presented to the Commissioners of Mahoning County, at their next session December 26th, 1911, praying for the laying out and establishing of a County Road on the following line, to-wit:

Beginning at a point distant eastwardly by rectangular measurement 30 feet from an iron pin standing at the intersection of the southerly line of Poland Avenue with the southerly line of Powers Way and at the northeast corner of the Lansingville school lot; thence S. 20 W. passing through lands owned by the heirs of A. Powers; Bruce R. Campbell; The Campbell Allotment Company; Mrs. Ira S. Ipe and John Ipe a distance of 6132 feet to the road located on the dividing line between the Townships of Youngstown and Boardman at a point distant westwardly about 100 feet from the southeast corner of said John Ipe's land.

Said road to be 60 feet in width.

Bruce R. Campbell,
Principal Petitioner.

THE STATE OF OHIO,)
) PROOF OF PUBLICATION.
MAHONING COUNTY, ss.)

Personally appeared before the undersigned authority Wm. F. Maag, one of the Publishers of the Youngstown Vindicator, a newspaper printed and of general circulation in said County, and being duly sworn, on his oath deposes and says that the notice hereto attached was published for four consecutive weeks, and that the first insertion was on the 20th day of November, A. D. 1911.

Wm. F. Maag.

Sworn to and subscribed before me this 26th day of December, A. D. 1911.

S e a l .

W. O. Brown, Notary Public.

Notice of Presenting County Road Petition.

Notice is hereby given that a petition will be presented to the Commissioners of Mahoning County, at their next session December 26, 1911, praying for the laying out and establishing of a County Road on the following line, to-wit:

Beginning at a point distant eastwardly by rectangular measurement 30 feet from an iron pin standing at the intersection of the southerly line of Poland Avenue with the Southerly line of Powers Way and at the northeast corner of the Lansingville school lot; thence S. 20 degrees W. passing through lands owned by the heirs of A. Powers; Bruce R. Campbell; The Campbell Allotment Company; Mrs. Ira S. Ipe and John Ipe a distance of 6132 feet to the road located on the dividing line between the Townships of Youngstown and Boardman, at a point distant westwardly about 100 feet from the southeast corner of said John Ipe's land.

Said road to be 60 feet in width.

Bruce R. Campbell,
Principal Petitioner.

COUNTY ROAD PETITION.

TO THE BOARD OF COMMISSIONERS OF MAHONING COUNTY, OHIO:

The undersigned petitioners, resident freeholders of said County, residing in the vicinity of the proposed improvement hereinafter described, respectfully represent that the public convenience requires the laying out and establishing of a County Road on the line hereinafter described; and pray that your body will institute and order proper proceedings in the premises to lay out and establish such road, to-wit:

Beginning at a point distant easterly by rectangular measurement 30 feet from an iron pin standing at the intersection of the southerly line of Poland Avenue with the southerly line of Powers Way and at the northeast corner of the Lansingville School lot; thence S. 20° W. passing through lands owned by the heirs of A. Powers; Bruce R. Campbell; The Campbell Allotment Company; Mrs. Ira S. Ipe and John Ipe a distance of 6132 feet to the road located on the dividing line between the Townships of Youngstown and Boardman, at a point distant westwardly about 100 feet from the southeast corner of said John Ipe's land.

Said road to be 60 feet in width.

Dated this 4th day of December, 1911.

Bruce R. Campbell	George H. Simon	E. A. Burke
H. W. Zedaker	Olive E. Simon	D. S. Loveland
D. A. Creps	F.F. Simon	E. L. McKelvey
W. H. Johnstown	S. Neidig	The Caroline S.
Hamilton Haris	J.A. Neidig	Haseltine Land Co.
Robert Hunter	G.S. Dustman	By Edwin Haseltine, Pres.
Thos . Mountford	Louis F. Palmer	E. J. Lattau
Arthur M. Lyon	A. L. Byers	C. H. Hechtkopf
N. H. Wilson	J. H. Harvey	Jos. Hechtkopf
I. S. Ipe	Bert Smith	T. E. Milliken
Minnie Ipe	Walter Hively	J. J. Lewis
Wm. McCombs	Wm. Sweeney	Burt Newman
E. A. Brownlee	John Sweeney	Joseph Lumpf
Edward Lewis	J. E. Riley	Geo. M. Montgomery
Frank R. Creed	Wm. E. Davis	W. M. Keesecker
J. H. Good	C. A. Moyer	J. H. C. Lyon
James McKay	T. W. Matthews	J. C. Brownlee
L. E. Cochran	H. G. Gibson	O. S. Stone
		P. S. Campbell.

BOND ON COUNTY ROAD PETITION.

Know All Men By These Presents:

That we, Bruce R. Campbell, Burt Newman and E. D. Haseltine, are held and firmly bound unto the State of Ohio, for the use of Mahoning County, in the penal sum of One Hundred & no/100 Dollars, to the payment of which, well and truly to be made, we do hereby jointly and severally bind ourselves, our heirs, executors and administrators.

Signed by us and dated at Youngstown, this 26th day of December, 1911.

The condition of the above obligation is such, that whereas, application has been made to the Board of Commissioners of said Mahoning County , for the establishment of a County Road, on the following line, to-wit:

Beginning at a point distant eastwardly by rectangular measurement 30 feet from an iron pin standing at the intersection of the southerly line of Poland Avenue., with the southerly line of Powers Way and at the northeast corner of the Lansingville school lot; thence S. 20° W. passing through lands owned by the heirs of A. Powers; Bruce R. Campbell; The Campbell Allotment Company, Mrs. Ira S. Ipe and John Ipe a distance of 6132 feet to the road located on the dividing line between the Townships of Youngstown and Boardman, at a point distant westwardly & about 100 feet from the southeast corner of said John Ipe's land.

Said road to be 60 feet in width.

Now, if the said applicants shall pay into the Treasury of said County, the amount of all costs and expenses accruing thereon, in case said application shall fail; then this obligation to be void, otherwise to be in full force in law.

ATTEST:	Bruce R. Campbell
Frank H. Vogan	Burt Newman
Ett S. Smith	Edwin D. Haseltine

ORDER APPROVING BOND ON COUNTY ROAD PETITION.

Office of County Commissioners, Mahoning County, Ohio.

December 26th, 1911.

~~199~~
2040

In the matter of the Road)
petitioned for by Bruce R.)
Campbell and others.)

Application for laying out and establishing a County Road made by Petition to the County Commissioners and as described therein, was duly filed in this office, signed by at least twelve freeholders of the County residing in the vicinity where said Road is proposed to be laid out; and Bruce R. Campbell, Burt Newman and Edwin D. Haseltine of the signers to such Petition entered into bond, payable to the State for the use of the County, in the sum of One hundred Dollars, conditioned according to law; which said amount being sufficient and said bond being in due form, is hereby accepted and approved, and is filed with said Petition.

A. L. Wymer
P. M. Haas
J. D. Hodge- County Commissioners.

THE STATE OF OHIO, MAHONING COUNTY, ss.

I, Frank H. Vogan, Commissioner's Clerk and Ex-Officio Secretary of the County Commissioners of said County, do hereby certify that the foregoing is a true copy of the order approving bond, as made by said County Commissioners, and duly recorded.

Witness my official signature, this 26 day of December, 1911.

Frank H. Vogan, Commissioners' Clerk.

ORDER APPOINTING VIEWERS - County Road.

Office of County Commissioners of Mahoning County, Ohio. January 2nd, 1912.

In the matter of the Road)
petitioned for by Bruce R.)
Campbell and others.)

The petition of Bruce R. Campbell and others for the laying out of a County Road along the following described route, to-wit: (See 1st Page).

having been presented to the Commissioners; and they being satisfied from the proof before them that proper notice of the intention to present such Petition has been given according to law; it is ordered that Geo. B. Mariner, Wm. Watson and Geo. Tod, Jr., three disinterested freeholders of this County be and they hereby are appointed as Viewers, and the County Surveyor to survey the same.

It is further ordered that an order issue directing said Viewers, with said County Surveyor, to meet at Poland Ave. School on Poland Ave. and proceed on the 10th day of January, 1912, or on their failing to meet on that day, within five days thereafter.

(If either of said Viewers fail to attend at the place specified, at or before ten o'clock A. M., of said day, said Surveyor and two Viewers will fill the vacancy by appointing a judicious, disinterested freeholder of this County). And after taking an oath faithfully and impartially to discharge the duties of their appointment respectively, to take to their assistance two suitable persons as chain-carriers and one marker, and proceed to view, survey and lay out said Road as prayed for in the petition, or as near the same as in their opinion a good road can be made at reasonable expense, taking into consideration the utility, convenience, inconvenience and expense which will result to individuals, as well as to the public, if such road or any part thereof is laid out, also, as a jury, assess and determine the compensation to be paid in money for the properties sought to be appropriated, without deduction for benefit to any property of the owner, and to assess and determine how much less valuable, if any, the land or premises from which such appropriation may be taken, will be rendered by the laying out and establishing of such Road, being the damages sustained by any person through whose premises the Road is proposed to be laid out; (but said Viewers are not required to so assess or award damages or compensation to any person except minors, idiots or lunatics, unless the owner or his agent, having notice as provided by law, files with them a written application, giving a description of the premises on which damages or compensation is claimed:) and also to determine whether the public convenience requires that such Road or any part thereof shall be sixty feet in width, or whether a less width than sixty feet will as well promote the public convenience; and report the width in their opinion, the same shall be laid out.

Said Surveyor will survey said Road, under the direction of the Viewers, and cause the same to be conspicuously marked throughout, noting the courses and distances, and at the end of each mile cause the number of the same and also the commencement and termination of the Road or Survey to be marked on a tree or monument erected for that purpose. And said Surveyor will make and deliver to one of said Viewers, without delay, a correct certified return of the Survey of said Road, and a Plat of the same; to be returned with the Reports of said Viewers.

It is further ordered that said Viewers make and sign a Report in writing, stating their opinion in favor of or against the laying out and establishing of such Road, or any part thereof, and set forth the reasons of the same, and deliver such Reports, to the County Auditor, on or before the first day of the session of the Commissioners next ensuing; and at the

same time said Viewers make such Report, they shall also make a Separate Report, in writing, stating the amount of damages, if any, and to whom by them assessed, which would accrue by the laying out and establishing of the Road; and file the written applications on which such assessments have been made, with the County Auditor.

A. L. Wymer
P. M. Haas
J. D. Hodge - County Commissioners.

THE STATE OF OHIO, MAHONING COUNTY, ss.

I, I. M. HOGG, County Auditor and Ex-Officio Secretary of the County Commissioners of said County, do hereby certify that the foregoing is a true copy of the order of appointment, as made by said County Commissioners, and duly recorded.

Witness my official signature, this 2nd day of January, 1912.

I. M. Hogg, County Auditor and

Ex-Officio Secretary of the County Commissioners.

NOTICE TO VIEWERS AND SURVEYOR
of time and place of meeting.

County Road.

To Geo. B. Mariner, Wm. Watson, Geo. Tod, Jr., Viewers, and Ett S. Smith, Surveyor.

YOU ARE HEREBY NOTIFIED, That under the Order of the Commissioners of Mahoning County, Ohio, dated January 2, 1912, you were appointed to view, survey and lay out the County Road petitioned for by Bruce R. Campbell and others, and to perform the other duties required of you by law.

You are directed to meet at Poland Ave. School house on the 10th day of January, 1912, at 10 o'clock A. M., for the purposes aforesaid and as set forth in said order.

And the 10th day of January, 1912, is the day by which claims for compensation must be filed.

Dated this 2nd day of January, 1912.

I. M. HOGG.

NOTICE TO LAND OWNERS OF TIME AND PLACE OF MEETING OF VIEWERS AND SURVEYOR.

To A. Powers Smith, John Ipe, Lyda D. Spalding, The Campbell Land Co., Bruce R. Campbell, Minnie S. Ipe.

YOU ARE HEREBY NOTIFIED, That the Viewers and Surveyor appointed by the Commissioners of Mahoning County, Ohio, in their order dated January 2, 1912, to view, survey and lay out the County Road petitioned for by Bruce R. Campbell et al, will meet at Lansingville School, Poland Ave., on the 10th day of January, 1912, at 10 o'clock A. M., for the purposes set forth in said order.

And the 10th day of January, 1912, is the day by which claims for compensation must be filed.

Dated this 4th day of January, 1912.

Bruce R. Campbell,

Principal Petitioner.

PROOF OF SERVICE.

THE STATE OF OHIO, MAHONING COUNTY, ss.

Bruce R. Campbell, being duly sworn, says that on the 4th day of January, 1912, (Being not less than six days before the time appointed for the meeting of the Viewers and Surveyor,) he served a copy of the foregoing notice upon A. Powers Smith, Lyda L. Spalding, The Campbell Land Company, John Ipe and Minnie S. Ipe.

(Signed) Bruce R. Campbell.

Sworn to before me and signed in my presence this 18th day of January, 1912.

S e a l .

I. M. Hogg, Notary Public.

NOTICE TO LAND OWNERS.

This notice waived by Atty. W. W. Zimmerman for all non-residents.

CERTIFICATE OF OATH OF VIEWERS.

THE STATE OF OHIO, MAHONING COUNTY, ss.

Be It Remembered, That on this 10 day of January, 1912, personally appeared before me Geo. Tod, Jr., Wilbert Mariner, and Albert Pabst, Viewers of the County Road petitioned for by Bruce R. Campbell and others, and were by me duly sworn, faithfully and impartially to discharge their duties respectively.

Ett. S. Smith, County Surveyor.

REPORT OF VIEWERS -- County Road.

To the Board of County Commissioners, Mahoning County, Ohio:

In obedience to your order, dated January 2nd, 1912, we, the undersigned viewers appointed under said order, make the following Report:

Together with Ett S. Smith, County Surveyor, we met at Poland Ave. School house on Poland Ave., on the 10th day of January, 1912, at 10 o'clock A. M. and after taking the oath required by law, a certificate of which oath is herewith returned; we proceeded to view, survey and lay out the road as prayed for in the petition, or as near the same as in our opinion a good road can be made at reasonable expense, taking into consideration the utility, convenience, inconvenience and expense which will result to individuals, as well as to the public, if such road or any part thereof is laid out and established, as follows:

(See Surveyor's Report)

We further report that our opinion is that said Road ought to be laid out and established for the following reasons:

It will make a convenient road from the Town line Road between Boardman and Youngstown Townships from the south-west to Poland Avenue and the new Bridge built by the Republic Iron and Steel Co. in the City of Youngstown.

The principal petitioners agreeing to give Five Thousand ($5,000.00) Dollars in cash to be applied on the construction of the road, and also give a deed for about 19 acres of land to the County, for park purposes, for which purpose it is admirably adapted and estimated to be worth Five Thousand ($5000.00) Dollars and also to lay out a street from the proposed road, along or near the old Powers Coal Road making an entrance to the park near its northerly end.

We have also determined that the Public convenience requires that said Road, should be established and opened Sixty feet in width.

A correct certified return of the survey of said Road and a plat of the same is herewith delivered. The notices to the Viewers and Surveyor and also to the Land Owners, of the time and place of meeting, with proof of Service, of same, are also herewith returned.

All of which is respectfully submitted, this 11 day of January, 1912.

Geo. Tod, Jr.,
Albert Pabst
Wilbert Mariner- Viewers.

FEES.

George Tod, Jr.,	Viewer,	2 days	$4.00
Albert Pabst,	"	2 days	4.00
Wilbert Mariner,	"	2 days	4.00

William Watson, one of the persons appointed as Viewer failing to attend at the place specified in the order at or before ten o'clock A. M., of the day in the order specified, the Surveyor and two other Viewers filled the vacancy by appointing Albert Pabst, a judicious, disinterested freeholder of the County.

REPORT OF SURVEYOR.

TO THE BOARD OF COMMISSIONERS OF MAHONING COUNTY, OHIO:

The undersigned, in obedience to your order, dated January 1912, proceeded on the 10th day of January, 1912, to survey and mark the County Road described in said order, under the direction of the viewers therein named, and respectfully submits the following return of said survey:

Map filed.

I CERTIFY that the foregoing is a correct plat and return of the survey of the South Centre Roadpetitioned for by Bruce R. Campbell and others.

Ett S. Smith, Surveyor of Mahoning County.

SEPARATE REPORT OF VIEWERS.

To the Board of County Commissioners of Mahoning County, Ohio.

The undersigned Viewers of the County Road petitioned for by Bruce R. Campbell and others, make the following Separate Report of the amount of damages, and to whom assessed by them, which would accrue by the opening of the Road. The parties named below have filed their written application on which such assessments have been made, according to law, and the same are returned with this report.

We have assessed and determined the compensation to be paid in money, for the property sought to be appropriated, in the following sums:

A. Powers Smith and Lida S. Spalding $2000.00 Dollars.

Each of the above sums has been assessed and determined without deduction for benefit to any property of the owner which would accrue by the opening of the road.

And we have assessed and determined how much less valuable the land or premises from which such appropriation is to be taken, will be rendered by the opening and construction of said Road, (Which is the amount of damage he may sustain), as follows:

To A. Powers Smith and Lida S. Spalding $1500.00 Dollars.

Respectfully submitted this 11 day of January, 1912.

Geo. Tod, Jr.,)
Albert Pabst) Viewers and Jurors to Assess and Determine Compensation and damages.
Wilbert Mariner)

THE STATE OF OHIO,)
) Before the Board of County Commissioners of Mahoning County, Ohio.
MAHONING COUNTY , ss.)

In the matter of the petition of Bruce R. Campbell et al, for laying out and establishing a county road, dated December 4th, 1911.)

And now comes A. Powers Smith and Lyda Smith Spalding, and by way of remonstrance and answer to the petition of Bruce R. Campbell et al, dated December 4th, 1911, for laying out and establishing a certain county road in said petition more fully described, allege

1st. That said road proposed to be laid out and established, in not, in any sense, a county road:

2nd. That there are, at this time, in said vicinity two county roads running north and south, practically parallel to the road proposed to be laid out and established, which two county roads already established are less than one mile apart, and that if said proposed road is established, there will be three county roads running northerly and southerly within said distance of less than one mile, at the extreme distance, and within a distance of less than one-half mile to less than one quarter of a mile at different points, and that said road proposed to be laid out will be only from one eighth to a quarter of a mile distant from an old and

established county highway.

3rd. That said two established county highways are so situated and laid out, that they fully care for, without inconvenience, all the traffic from that locality, and that there is only one resident or family on the north side of the crossroad known as the township line road, running east and west, connecting said two established county roads, which could, in any manner, be benefited by the establishment of said proposed road, and two residents or families on the south side of said cross-road.

4th. That the signers to said petition for said road are not bona fide residents or present freeholders of the vicinity, such as are contemplated by the statute.

5th. That Bruce R. Campbell et al, the principal petitioners, have lately platted and have placed on the market for sale in lots, practically all of the land through which the proposed county road passes, and that this proceeding is an attempt on the part of said Bruce R. Campbell, et al, to open said tract of land as a county road, and at the expense of the county, in order to make a street leading to and from their plat of lots, and that said effort is for their own and for their private convenience and advantage, and not on account of the public necessity or for the public convenience.

6th. That the lands of these remonstrant and answering parties are so situated that if said alleged county road is cut through the same, it will greatly injure the plat of lots already made from said tract of land, and the public convenience, in no sense, requires that the same be done. Said A. Powers Smith and Lyda S. Spalding request that they be given opportunity to introduce evidence to substantiate all the allegations of this remonstrance and answer, and that a full and complete record be kept of all the proceedings on this behalf and of all the testimony taken.

7th. That no bond has been given by the petitioners as required by the statute. A plat showing the present county roads and the proposed road is hereto attached.

WHEREFORE, said A. Powers Smith and Lyda S. Spalding pray that the petition of Bruce R. Campbell et al, for the establishment of said county road be dismissed at their costs.

A. Powers Smith)
Lida S. Spalding) By Wm. W. Zimmerman.

A. Powers Smith)
Lida S. Spalding) By A. Powers Smith, Atty.

THE STATE OF OHIO,)
)
MAHONING COUNTY, ss .)

A. Powers Smith being sworn says that he is one of the remonstrant and answering parties mentioned in the above remonstrance and answer, and that he believes the allegations therein contained to be true.

A. Powers Smith

Sworn to before me and subscribed in my presence this 2" day of January, 1912.

S e a l . J. W. Rogers, Deputy Clerk.

Youngstown, Ohio, January 23, 1912.

To the Honorable Board of County Commissioners,
Mahoning County, Ohio.

We, the undersigned, having heretofore signed a Remonstrance, remonstrating and objecting to the granting of the Public Road known as the Bruce R. Campbell Road leading from Poland Avenue where it is intersected by Center Street Bridge, to the Town line road between Youngstown and Boardman, hereby ask that out names be stricken from this remonstrance, by you, and not considered by you as remonstrating or objecting to the granting of this Road.

We do this because we signed this Remonstrance without understanding the facts and circumstances connected therewith, and under a misapprehension of what the object of the same was; and for that reason we do not desire to be counted, or have our influence exerted against the granting of this Road.

D. S. Loveland
John Sauce
Mrs. Sarah Rufh
Patrick Loughran
Thos. Mountford
D. Arkwright
Ed. Peterson
Emma C. Peterson
David Black
August Solomon
Christian Matson
Adolf Nelson
Thomas France
James Jones
Thomas Bailey
James Bailey
Wm. Wichert
John Mathey
Chas. O. Isaksen
Peder Hansen

BOND ON COUNTY ROAD PETITION FOR REVIEW.

Know all Men by These Presents:

That we, A. Powers Smith, T. A. Jacobs, and W. J. Roberts, are held and firmly

bound unto the State of Ohio, for the use of Mahoning County, in the penal sum of One Hundred Dollars, to the payment of which, well and truly to be made, we do hereby jointly and severally bind ourselves, our heirs, executors and administrators.

Signed by us and dated at Youngstown this 22nd day of January , 1912.

The condition of the above obligation is such, that whereas, application has been made to the Board of Commissioners of said Mahoning County, for the laying out and establishing of a County Road, on the following line, to-wit:

Beginning at a point distant eastwardly by rectangular measurement 30 feet from an iron pin standing at the intersection of the southerly line of Poland Avenue with the southerly line of Powers Way and at the northeast corner of the Lansingville School lot; thence S. 20° W. passing through lands owned by the heirs of A. Powers; Bruce R. Campbell; The Campbell Allotment Company; Mrs. Ira S. Ipe and John Ipe, a distance of six thousand one hundred thirty two feet to the road located on the dividing line between the Townships of Youngstown and Boardman, at a point distant westwardly about one hundred feet from the southeast corner of said John Ipe's land.

Said road to be sixty feet in width.

Now, if the said applicants shall pay into the Treasury of said County, the amount of all costs and expenses accruing thereon, in case said application shall fail; then this obligation to be void, otherwise to be in full force in law.

ATTEST:

Jas. M. Shaw
John Roberts.

A. Powers Smith
T. A. Jacobs
W. J. Roberts.

COUNTY ROAD PETITION.

Petition for Review to the Board of Commissioners of Mahoning County, Ohio.

The undersigned petitioners for a review of the Bruce R. Campbell road, resident freeholders of said county, residing in the vicinity of the proposed improvement hereinafter described, respectfully represent that the public convenience does not require the laying out and establishment of a county road in the line hereinafter described, and pray that your body will institute and order proper proceedings in the premises to review the road, and the report of the viewers heretofore made herein, and that your honorable body and that the said viewers take all and singular the steps provided by the General Code of the State of Ohio, under Section 6887, et seq.

Said road is described as follows:

Beginning at a point distant eastwardly by rectangular measurement thirty (30) feet from an iron pin standing at the intersection of the southerly line of Poland Avenue with the southerly line of Powers Way, and at the northeast corner of the Lansingville School Lot; thence S. 20° W. passing through lands owned by the heirs of A. Powers; Bruce R. Campbell; The Campbell Allotment Company; Mrs. Ira S. Ipe and John Ipe, a distance of six thousand one hundred thirty two (6132) feet to the road located on the dividing line between the Township of Youngstown and Boardman, at a point distant westwardly about one hundred (100) feet from the southeast corner of said John Ipe's land.

Said road to be sixty (60) feet in width.

DatedJanuary 18th, 1912.

A. Powers Smith
D.S. Loveland
Ralph F. Knox
Delaney Arkwright
Wm. Wickert
Patrick Loughran
Thos. Mountford
John Sauce
Ed Peterson
Thos. France
David Black
Emma C. Peterson
James Bailey.

Adolf Nelson
August Solomon
Christian Matson
Mrs. Sarah Rufh
John Mathey
Chas O. Isaksen
C.C. Bilger
Peder Hansen
Thomas Bailey
James Jones.

204 J

KNOW ALL MEN BY THESE PRESENTS:

That we, A. Powers Smith and Lida L. Spalding and Geo. E. Rose and P. A. Andrews, of Mahoning County, Ohio, are held and firmly bound unto the State of Ohio, for the use of Mahoning County, in the sum of two hundred dollars, to the payment of which we jointly and severally bind ourselves, our heirs, executors and administrators, by these presents:

Signed by us at Youngstown, on the 20th day of February 1912.

The condition of the above obligation is such that whereas, the said A. Powers Smith and Lida L. Spalding appeal to the Probate Court of said Mahoning County, Ohio, from the final order of the commissioners of said Mahoning County, made at their regular session, February 5th, 1912, for the establishment of a county road, from Poland Avenue southerly to township line, petitioned for by Bruce R. Campbell and others.

Now, if the said A. Powers Smith and Lida L. Spalding shall pay all costs that may be adjudged against them in the Probate Court, or in any other Court to which the proceedings may be removed by petition in error, then this obligation shall be void, otherwise it will be and remain in full force and effect.

Filed and approved Feb. 20, 1912.

A. Powers Smith
Lida L. Spalding
By A. Powers Smith

Geo. E. Rose
P. A. Andrews

APPLICATION FOR COMPENSATION AND DAMAGES.

To the Viewers for the Road Improvement hereinafter described:

The undersigned respectfully represents that he is the owner of the following described premises, through which the road petitioned for by Bruce R. Campbell, and others is proposed to be established, to-wit:

Situated in the City of Youngstown, County of Mahoning and State of Ohio, and being out-lot five hundred seventy-four (574)and fronting two hundred fifty one and nine tenths (251.9) feet on the southwesterly side of Powers Way, and extending westerly to a point, being triangular in shape, and having a southerly boundary the city limits in the City of Youngstown, Ohio.

Also another parcel of land situated in the Township of Youngstown, County of Mahoning and State of Ohio and being part of great lot forty-four (44).

Said two parcels of land form one and the same tract, being part of the old Abram Powers homestead tract.

The entire tract was subdivided into lots January 17th, 1911,by Edwin D. Haseltine, Engineer. A copy of said plat or subdivision is hereto attached, and made a part thereof, and the tract of land proposed to be taken for said alleged county road is shown between the red lines on said plat, which plat is made a part of the description of the premises, and the plat proposed to be taken.

By presenting this claim, the undersigned parties do not waive their right and intention to insist upon the irregularity of this proceeding and to contest the point that said proposed highway is not, in any sense, a county road.

He claims the sum of five thousand Dollars as compensation for the property to be appropriated to said Road; and also the sum of five thousand Dollars as damages by reason of the premises from which such appropriation is to be taken being injured and rendered less valuable by the opening and construction of such road.

Dated this 9th day of January, 1912.

A. Powers Smith
Lida Spalding

By Wm. W. Zimmerman, Atty.

ORDER OF COUNTY COMMISSIONERS.

Made after returns of Viewers and Surveyor.

Office of County Commissioners,
Mahoning County, O. Session January
15th, 1912.

In the matter of the Road petitioned for by Bruce R. Campbell and others.

The Commissioners met in regular session, and the report of the Viewers and Surveyor appointed to survey and view the road, as described in the petition, was this day publicly read for the first time.

ATTEST:

Frank H. Vogan.

A. L. Wymer)
P. M. Haas) County
J. D. Hodge) Commissioners.

Office of County Commissioners of Mahoning County,
Ohio, Session January 22nd, 1912.

In the matter of the Road petitioned for by Bruce R. Campbell and others.

The Commissioners met in regular session, and the report of the Viewers and Surveyor appointed to survey and view the road, as described in the petition, was this day publicly read for the second time.

ATTEST:

Frank H. Vogan,

A. L. Wymer)
P. M. Haas) County
J.D. Hodge) Commissioners

Office of County Commissioners of Mahoning
County, Ohio, Session February 5th, 1912.

In the matter of the Road petitioned for by Bruce R. Campbell and others.

The Commissioners met in regular session, and the report of the Viewers and Surveyor appointed to survey and view the road as described in the petition, was this day publicly read for the third time.

The County Road petitioned for by Bruce R. Campbell and others was this day given its third reading.

And upon motion by Mr. Hodge and seconded by Mr. Haas the above mentioned road was granted subject to the following conditions:

The Commissioners of Mahoning County are to pay for land and damages to land as alleged by Viewers, and to build necessary culverts and bridges.

The said Bruce R. Campbell and other interested petitioners are to give to The Commissioners of Mahoning County Warrantee Deed for approximately 19 acres of land as shown on map submitted to Commissioners and Viewers, said land to be used for park purposes.

The said Bruce R. Campbell and other interested petitioners are to grade road the entire length suitable for County Road and City Street purposes, and according to the plans approved by the County Surveyor and County Commissioners.

The said Bruce R. Campbell and other petitioners are to complete grading within two years from date of granting same. All voting aye.

ATTEST:
Frank H. Vogan

A. L. Wymer)
P. M. Haas) County
J. D. Hodge) Commissioners.

ORDER TO TOWNSHIP TRUSTEES TO OPEN ROAD.

Auditor's Office, Mahoning County, Ohio.
November 12, 1912.

To the Trustees of Youngstown Township,
Mahoning County, Ohio:

WHEREAS, the Board of County Commissioners of said County, at their adjourned Session , November 12, 1912, upon petition of Bruce R. Campbell and others, established the following County Road, - South Centre Road- and ordered the report, survey and plat of the same to be recorded as follows:

Beginning at a point distant eastwardly by rectangular measurement 30 feet from an iron pin standing at the intersection of the southerly line of Poland Avenue with the southerly line of Powers Way and at the northeast corner of the Lansingville School Lot; thence south 20 degrees west passing through lands owned by the heirs of A. Powers, Bruce R. Campbell, The Campbell Allotment Company, Mrs. Ira S. Ipe and John Ipe, a distance of 6132 feet to the road located on the dividing line between the Townships of Youngstown and Boardman, at a point distant westwardly about 100 feet from the southeast corner of said John Ipe's land.

You are therefore directed to cause said County Road to be opened. The Road Superintendents of the various Road Districts in your Township through which the said County Road has been laid out and established, to open the same Sixty (60) feet wide, and to keep it in repair, according to the General Code in such cases made and provided.

By order of the Commissioners,

Frank H. Vogan,
Commissioners' Clerk.

J. 69 Page 316.
March 5th, 1912.

This day came A. Powers Smith et al, the appellants, and filed herein a transcript of the proceedings had before the County Commissioners of this County, duly certified as required by law, showing all the proceedings had before the said County Commissioners in the matter of the petition of Bruce R. Campbell and others for the establishment of a county road, and also all the original papers therein.

It is ordered that said cause be set for hearing on the 20th day of March, 1912, at 10 o'clock A. M.

J. 69 Page 381.
March 20th, 1912.

This day this cause came on to be heard and on motion and for good cause shown this cause is continued until the 22nd day of March, 1912, at 10 o'clock A. M.

J. 69 Page 396.
March 22nd, 1912.

This day this cause came on to be heard and the Court having heard the testimony of witnesses and arguments of counsel takes this cause under advisement.

J. 69 Page 411.
March 25th, 1912.

This cause came into Court by appeal from the final decision of the Commissioners of Mahoning County in relation to the order made by said Commissioners for the establishment of a County Road on petition of Bruce R. Campbell and others and the Court finding that the said appeal has been perfected as the law provides, the same was submitted to the Court, on exhibits and evidence and was argued by counsel. On consideration whereof, the Court finds that the proceedings had by and before the Commissioners, previous to said appeal, were in substance regular and correct, to all of which the said defendnts, A. Powers Smith and Lida L. Spalding excepted; and it appearing also to the Court that an appeal has been taken by said A. Powers Smith and Lida L. Spalding as to the amount of damages and compensation allowed them by the said Viewers of the road, it is ordered that no further judgment be had in relation to said matter until said appeal shall have been determined, as provided by law. Thereupon within three days, said A. Powers Smith and Lida L. Spalding, filed their motion for a new trial herein which was submitted to and heard by the Court; and upon consideration is overruled, to all of which the said A. Powers Smith nd Lida L. Spalding excepted and are allowed forty days from and after this date in which to prepare and file their bill of exceptions herein; which when so prepared and filed, shall be a part of the record herein, but not to be recorded.

THE STATE OF OHIO,)
) In the Probate Court.
MAHONING COUNTY, ss.)

BRUCE R. CAMPBELL, Principal Petitioner et al., Plaintiffs,	Appeal in Road Case as to Regularity of Proceedings.
vs.	MOTION FOR NEW TRIAL.
A. POWERS SMITH et al. Defendants	

Now comes A. Powers Smith and Lida L. Spalding, defendants in this proceeding, and move the court hereto to vacate and set aside the finding, order and judgment of this court affirming the order of the Commissioners made in this proceeding before the Board of County Commissioners, and entering judgment against these appellants for the costs created by the appeal, and to grant a new trial herein; and for cause and grounds of said motion these defendants say:-

FIRST: That the decision is not sustained by sufficient evidence, and is contrary to law.

SECOND: That the Court erred in rejecting evidence offered by these defendants.

THIRD: That the court erred in holding that the proceedings before the Board of County Commissioners could not be inquired into.

FOURTH: That the Court erred in holding, in substance, that defendants were confined to the record for proof of the proceedings had before the Board of County Commissioners at the time of the hearing, and upon which established the Road.

FIFTH: That the Court erred in affirming the orders of the County Commissioners establishing the road, and entering the judgment against appellants for costs.

SIXTH: Other errors of law occurring at the trial and excepted to by these defendants, as shown by the record.

W. W. Zimmerman and
McNab & Williams.

Attorneys for Defendants.

J. 70 Page 15.
April 30th, 1912.

This day this cause came on to be heard upon the allowance of the Bill of Exceptions heretofore filed herein, taken on the trial of this cause, and it appearing to the Court that the same was duly submitted to opposite Counsel within the time required by law, and that the time has not elapsed for presentation to and allowance by the Court, said bill of exceptions being found by the Court to be true, is allowed, signed and sealed and on motion is hereby made part of the record in this case, but not spread at large upon the journal of the Court as of this term, this 30th day of April, 1912.

J. 72 Page 35.
January 9, 1913.

MANDATE FROM COMMON PLEAS TO PROBATE COURT.

The State of Ohio, Court of Common Pleas of Mahoning County.

September Term, A. D. 1912.

At a Term of the Court of Common Pleas, within and for the County of Mahoning in the State of Ohio, begun and held at Youngstown, on the 9th day of September, A. D. 1912, before the Hon. Geo. F. Robinson, Judge, among other proceedings then and there had by and before said Court, as appears by its Journal, is the following, to-wit:

This cause came on for hearing upon the petition in Error, the transcript, and the original papers and pleadings from the Probate Court of Mahoning County, Ohio, and was argued by counsel; and on consideration thereof the Court finds that there is error appearing upon the record in the proceedings of said Court to the prejudice of Plaintiffs in Error in this, to-wit:

That said Probate Court erred in failing and refusing to hear the evidence offered by Plaintiffs in Error as to the public necessity and utility of the proposed road, and the Court makes no findings as to the other specifications of error set forth in the Petition in Error.

It is therefore considered by this Court that the judgments rendered by said Court below, confirming the finding of the County Commissioners as to the establishing of the road, and confirming the verdict of the jury as to the compensation and damages allowed plaintiffs in Error, be reversed and held for naught; and that the plaintiffs in Error recover from the Defendants in Error their costs herein to be taxed.

It is further ordered that this cause be remanded to the Probate Court there to be proceeded in de novo on the question of the establishment and public utility of the road, and for a new trial thereon, and for such subsequent proceedings as may be authorized by law; and that a special mandate therefore be sent to said Court; to all of which defendants in Error except.

THE STATE OF OHIO, MAHONING COUNTY, ss.

I, HUGH SWANEY, Clerk of the Court of Common Pleas, within and for said County, do hereby certify that the foregoing Entry is truly taken and correctly copied from the Journal of said Court.

WITNESS my hand and the seal of said Court at Youngstown, this 16th day of December, A. D. 1912.

Hugh Swaney, Clerk
By Nelle Ryan, Deputy.

S e a l .

204 N

THE STATE OF OHIO, MAHONING COUNTY, COURT OF COMMON PLEAS.

TO THE HONORABLE PROBATE COURT,

Within and for Mahoning County, Ohio, GREETING:

We do hereby command you, that you proceed, without delay, to carry the within and foregoing Judgment of our Court of Common Pleas of Mahoning County, in the Case of A. Powers Smith and Lida L. Spalding vs. Bruce R. Campbell, Bert Newman and Edwin D. Haseltine, into execution, according to the tenor thereof.

WITNESS my signature as Clerk of our said Court of Common Pleas and the seal thereof, at Youngstown, this 16th day of December, A. D. 1912.

S e a l.

Hugh Swaney, Clerk.
By Nelle Ryan, Deputy

J. 72 Page 120
January 29, 1913.

This cause having been by the Court of Common Pleas of Mahoning County, Ohio, remanded to this Court, for a new trial, on appeal by defendants from the final decision of the Commissioners of Mahoning County in relation to the order made by said Commissioners for the establishment of a County Road, on petition of Bruce R. Campbell and others, and the Court finding that said appeal has been perfected as the law provides, the same was submitted to the Court on exhibits and evidence, and the argument of counsel. On consideration whereof, and by consent of the Counsel for the respective parties, the Court finds that the proceedings had by and before the Commissioners previous to said appeal were in substance regular and legal.

And this cause then further coming on for trial on appeal from the decision of the County Commissioners, as to the amount of compensation and damages, by consent of the parties, judgment is by the Court entered in favor of said A. Powers Smith and Lida L. Spalding, assessing the value of the land taken for said road, and the compensation and damages to their remaining lands, by reason of the taking of the said lands for road purposes, in the sum of Five Thousand ($5,000.00) Dollars.

It is therefore considered by the court that said proceedings before the said Commissioners, establishing said County Road, are affirmed; and it is considered by the Court that said A. Powers Smith and Lida L. Spalding recover from the said Bruce R. Campbell and others, the petitioners for said road, their costs herein to be taxed; and that said petitioners pay all the costs of this proceeding before the Commissioners, and in this court, whether created by the appeal or otherwise.

PROCEEDINGS AS TO COMPENSATION AND DAMAGES.

J. 69 Page 316.
March 5th, 1913.

This day came A. Powers Smith, the appellant, and filed herein a transcript of the proceedings had before the County Commissioners of this County, duly certified as required by law, showing all the proceedings had before the said County Commissioners in the matter of the petition of Bruce R. Campbell and others for the establishment of a county road, and also all the original papers therein. It is ordered that an order for notice issue to the appelants and obligors and that it is further ordered that a venire issue directing that a jury be selected according to law requiring them to appear in this Court at a time hereafter to be fixed by the Court.

APPEAL BOND.

KNOW ALL MEN BY THESE PRESENTS:

That we, A. Powers Smith and Lida L. Spalding and Geo. E. Rose and P. A. Andrews of Mahoning County, Ohio, are held and firmly bound unto the State of Ohio, for the use of Mahoning County, in the sum of two hundred dollars, to the payment of which we jointly and severally bind ourselves, our heirs, executors and administrators, by these presents:

Sighed by us at Youngstown, on the 20th day of February, 1912.

The condition of the above obligation is such that whereas, the said A. Powers Smith and Lida L. Spalding appeal to the Probate Court of said Mahoning County, Ohio, from the final order of the commissioners of said Mahoning County, made at their regular session, February 5th, 1912, approving and confirming report of the viewers as to the damages to A. Powers Smith et al, arising from the establishment of a county road from Poland Avenue southerly to township line, petitioned for by Bruce R. Campbell and others.

Now, if the said A. Powers Smith and Lida L. Spalding shall pay all costs that may be adjudged against them in the Probate Court, or in any other Court to which the proceedings may be removed by petition in error, then this obligation shall be void; otherwise it will be and remain in full force and effect.

Filed and approved Feb. 20th, 1912.

A. Powers Smith
Lida L. Spalding
By A. Powers Smith

Geo. E. Rose
P. A. Andrews.

ORDER TO DRAW JURY.

PROBATE COURT, MAHONING COUNTY, OHIO.

A. Powers Smith et al,
Plaintiff,

vs.

Bruce R. Campbell et al.
Defendants.

To the Clerk of the Court of Common Pleas and the Sheriff of said County:

You are hereby notified and directed to meet at the Clerk's Office, and proceed at once in said Office, to draw from the Jury Box, according to law, the names of 12 Jurors; to serve in re A. Powers Smith et al, vs. Bruce R. Campbell et al, in the Probate Court of said County; and the Clerk aforesaid will make a list of the names so drawn, in the order in which they are drawn, and certify the same to me, with the return of this Writ.

WITNESS my hand and theseal of said Probate Court, at Youngstown, Ohio, this 12th day of April, 1912.

David F. Griffith,
Probate Judge.

S e a l.

LIST OF NAMES DRAWN FOR JURORS IN THE PROBATE COURT.

Office of Clerk, Court of Common Pleas
Mahoning County, Ohio.

TO THE PROBATE JUDGE OF SAID COUNTY, GREETING:

Pursuant to your order and notice, dated April 12th, 1912, I, with the Sheriff of said County, met at this office and we proceeded at once, therein, on this 13th day of April, 1912, to draw from the jury-box the names of Twelve Jurors.

I certify that the following is the list of the names so drawn, in the order in which they were drawn, to-wit:

Jas. A. Probst	1st Ward
Frank A. Reese	3rd Ward
I. Hunter Granger	3rd Ward
Wm. F. Heintz	6th Ward
Robert B. Kay	6th Ward
Patrick Casey	7th Ward
Wm. J. Weimer	7th Ward
John Higans	Youngstown Township
Thomas Gray	Lowellville Twp.
C.C. Bowman	Ellsworth Twp.
Oscar Heintzelman	Canfield Twp.
S. O. Ewing	Boardman Twp.

Witness my signature and seal of said Court of Common Pleas, at Youngstown, Ohio, this 13th day of April, 1912.

(Seal) Hugh Swaney, Clerk.

Attest:
George W. Turner, Sheriff.

VENIRE.

204P

THE STATE OF OHIO,)
) PROBATE COURT.
MAHONING COUNTY, ss.)

To the Sheriff of said County, Greeting:

We command you that, without delay, you summon

NAMES	TOWNSHIP
Jas. A. Probst	1 st Ward
Frank A. Reese	3 rd "
I. Hunter Granger	" "
Wm. F. Heintz	6th "
Robert B. Kay	" "
Patrick Casey	7th "
Wm. J. Weimer	" "
John Higans	Youngstown Twp.
Thomas Gray	Lowellville "
C. C. Bowman	Ellsworth "
Oscar Heintzelman	Canfield "
S. O. Ewing	Boardman "

to be and appear before the Probate Court within and for the County and State aforesaid, at the Court House in Youngstown in said County on Tuesday, the 16th day of April, A. D., 1912, at 10 o'clock in the forenoon, and so from day to day until discharged, then and there to serve as Jurors in re A. Powers Smith et al, vs. Bruce R. Campbell et al, and how you shall execute this writ make appear to our said Court on the day above named, and have you then and there this Writ.

WITNESS my signature as Judge and Ex-Officio Clerk of said Probate Court at Youngstown, this 15thday of April, A. D. 1912.

S e a l.

David F. Griffith, Judge and
Ex-Officio Clerk of the Probate Court.

THE STATE OF OHIO, MAHONING COUNTY, ss.

Sheriff's Office April 15, 1912.

On the 13th day of April, 1912, I received this Venire and served the same on the several persons therein named, at the time and in the manner placed opposite their names endorsed thereon.

NAMES.	WHEN SERVED.	HOW SERVED.
Jas. A. Probst	April 13	Per.
Frank A. Reese	" 15	Res.
I. Hunter Granger	"	Not found
Wm. F. Heintz	" 13	Res.
Robert B. Kay	" 13	Res.
Patrick Casey	" 13	Res.
Wm. J. Weimer		Not found
S. O. Ewing	" 15	Res.
Oscar Heintzelman	" 13	Per.
C.C. Bowman	" 13	Per.
Thomas Gray	" 13	Per.
John Higans	" 15	Per.

Fees -- Service and Return $3.00
Mileage 4.80
$7.80

George W. Turner, Sheriff.

J. 69 Page 500
April 16th, 1912.

This day this cause came on to be heard and on motion and forgood cause shown this matter is continued until the 22nd day of April, 1912, at 9 o'clock A. M.

IN THE PROBATE COURT OF MAHONING COUNTY, OHIO.

A. POWERS SMITH and
Lia S. Spalding,
Plaintiffs,

vs.

BRUCE R. CAMPBELL, Principal
Petitioner et al. Defendants.

OBJECTION TO TRIAL.

Plaintiffs, before the calling of the jury in this case, object to proceeding with the trial of this cause for the determination of compensation and

damages to plaintiffs for the land to be taken for the proposed road; and say that the same is being illegally and improperly taken; that the same is being taken for private purposes and not for public use; and that no determination has been made that there is a public use for which it is necessary to take these plaintiffs land.

Plaintiffs further say that they proceed with the trial of this case under protest, and without waiving their right at any time to object to the opening up and taking of their said lands for the proposed road.

W. W. Zimmerman and
McNab & Williams.

Attorneys for A. Powers Smith
and Lida S. Spalding.

J. 69 Page 530.
April 22nd, 1912.

This day this cause came on to be heard and the parties and their counsel appeared and also the following named Jurors, Jas. A. Probst, Frank A. Reese, Wm. F. Heintz, Robt. B. Kay, John Higans, Oscar Heintzelman, Will Hartill, Will Wiseman, John W. Treudley, Allen Shale, John H. Jones, and John M. Owens, and each juror being interrogated as to whether he was in any way interested either as owner, agent or otherwise in the property sought to be appropriated and each juror answering in the negative and neither party excepting thereto, the said jurors were duly sworn and on motion and application all parties consenting thereto, the jurors proceeded under escort of the Sheriff to view the said premises sought to be condemned and appropriated and this cause is adjourned until the 23rd day of April, 1912, at 8.30 o'clock A. M.

J. 69 Page 545,
April 23rd, 1912.

This day this cause came on to be heard and the Jury having viewed the premises as heretofore ordered, and returned in open Court; thereupon the Judge proceeded with the trial and there being not sufficient time in which to conclude the taking of testimony of witnesses, this cause is adjourned until the 24th day of April, A. D. 1912, at 8.30 o'clock A. M.

J. 69 Page 547.
April 24th, 1912.

This day this cause came on to be heard and there not being sufficient time in which to conclude the taking of testimony of witnesses, this cause is adjourned until the 25th day of April, A.D. 1912, at 8.30 o'clock A. M.

J. 69 Page 559
April 25th, 1912.

This day this cause came on to be heard and the Court having heard the testimony of witnesses and the arguments of counsel being concluded, the Court charged the Jury.

Thereupon the Jury retired to the Jury-room to deliberate upon their verdict.

Thereupon after due deliberation the Jury returned their verdict in open Court, which verdict follows in these words and figures, to-wit:

Verdict.

A. Powers Smith et al, Plaintiffs)
)
against) Appropriation of
) Private Property.
Bruce R. Campbell, et al. Defendants.)

We, the Jury impaneled and sworn in this case, do assess the compensation and damages to be paid by the defendants representing Mahoning County, by reason of the appropriation of the property described in the petition to the uses and purposes of said defendants as set forth in said petition as follows:

To A. Powers Smith et al, owners of Tract No. 1, as compensation for land taken, Twenty Six Hundred and 00/100 Dollars and as damages to residue of tract Nine Hundred and 00/100 (900.00) Dollars.

We make said assessments without deduction for benefits to any property of the owners from any improvement, proposed by said plaintiff.

April 25, 1912.

Jno. W. Treudley, Foreman
Wm. B. Hartill
James A. Probst
Wm. H. Wiseman
John H. Jones
Frank A. Reese
Robert B. Kay
J. M. Owen, Jr.
Oscar Heintzelman
John Higgins
Allen Shale
Wm. F. Heintz.

204R

THE STATE OF OHIO,)
) In the Probate Court.
MAHONING COUNTY, ss.)

A. POWERS SMITH and LIDA L. SPALDING, Plaintiffs)
vs.) MOTION FOR A NEW TRIAL.
BRUCE R. CAMPBELL et al. Defendants.)

Plaintiffs now come and move the court hereto set aside the verdict heretofore rendered herein by the jury, and to grant a new trial herein; and for cause therefor say:

FIRST. That the Court erred in overruling plaintiffs objection to proceeding to trial, and protest against the said trial, as the same is set forth in the written protest and objection filed herein, and to which plaintiffs excepted.

SECOND. That counsel for defendants was guilty of misconduct on the trial of the case, to the prejudice of plaintiffs, in this to-wit:

That counsel for defendants stated to the jury on his opening argument, against the protest and objection of plaintiff's counsel, in substance, that this new road was necessary to the opening up of the large territory to the south of plaintiffs' property; and that the same would be of great benefit to the community; that there was no other available or convenient way to reach it.

THIRD. That counsel for defendants was guilty of misconduct, to the prejudice of plaintiffs, in stating to the jury, against the objection of plaintiffs' counsel, in substance, that this action was appealed by the plaintiffs from the decision of the Board of County Commissioners as to the amount which the County would have to pay for the opening up of this road.

FOURTH. There was irregularity and error on the part of the court in stating to the jury, during the introduction of testimony, that this proceeding was brought by plaintiffs on appeal from the judgment of the Board of County Commissioners, confirming the report of the viewers, as to the amount of compensation and damages which plaintiffs were entitled to by reason of the establishment of this road, and to which plaintiffs excepted.

FIFTH. There was misconduct on the part of the jury in fixing the amount of the compensation and damages to be awarded to plaintiffs at the same amount reported by the viewers, and without regard to the evidence introduced in the trial of the case.

SIXTH. That the Court erred in the admission of evidence prejudicial to the rights of plaintiffs, and to which plaintiffs excepted.

SEVENTH. That the Court erred in the exclusion of competent evidence offered by plaintiffs, and to which plaintiffs excepted.

EIGHTH. That the court erred in refusing to permit the witness, P. A. Andrews, to complete his answer to the question propounded by counsel for defendants on the cross examination of said witness, and to which plaintiffs excepted.

NINTH. That there was error in the amount of recovery and that the same was too small.

TENTH. That the verdict is contrary to the decided weight of the evidence.

ELEVENTH. That there was irregularity, error and abuse of discretion on the part of the court in limiting the argument of counsel for plaintiffs to one hour and fifteen minutes, to include both opening and closing argument, against the protest and objection of counsel for plaintiffs, that the same was insufficient to enable them to properly present their case to the jury, and by which counsel for plaintiffs were prevented from fairly presenting their case to the jury.

TWELFTH. That there was error and irregularity in the statement of the Court to the jury in his charge, in substance, that the cause came on an appeal from the judgment of the Board of County Commissioners confirming the report of the viewers as to the compensation and damages to be awarded plaintiffs for the establishment of the road.

THIRTEENTH. That the Court erred in his charge to the Jury.

FOURTEENTH. That the Court erred in failing and refusing to charge the jury the separate and several requests presented by counsel for plaintiffs.

FIFTEENTH. Other errors of law occuring at the trial, and excepted to by plaintiffs.

Wm. W. Zimmerman and
McNab and Williams.

Attorneys for Plaintiffs.

IN THE PROBATE COURT OF MAHONING COUNTY, OHIO.

A. POWERS SMITH, and)
LIDA L. SPALDING, Plaintiffs,)
vs.) A F F I D A V I T .
BRUCE R. CAMPBELL, et al.)
Defendants.)

M. C. McNab, being duly sworn, says that he is and was on the trial of this cause in the Probate Court one of the attorneys for the above named plaintiffs, and present at the trial of said cause; that S.D.L. Jackson, Esq., was present as attorney for defendants, and that, after the jury was impaneled and counsel for plaintiffs had made a statement to the jury of what the plaintiffs expected to prove, defendants' counsel, S.D.L. Jackson, Esq., proceeded to state the case to the jury on behalf of the defendants; and among other things, stated in substance, that this appropriation was made for the purpose of opening and establishing a County Road leading from the south straight down to a point on Poland Avenue opposite the new viaduct over the Mahoning River, and which would open up for settlement a large tract of country lying up on the hill and south of Poland Avenue, and afford them easy access to the street car line, Hazelton, and the works of The Republic Iron and Steel Co., at a point which would be the intersection of five roads, and the most important point of Poland Avenue; and where there was the only practical public crossing of the Mahoning River between Spring Common Bridge and Struthers. That the only present means of reaching that territory was up Japan Avenue or some of the streets to the west, which were very steep, and which were impractical; and that the opening up of this County Road would be of great benefit to the community. And thereupon affiant, as counsel for plaintiffs, objected to that statement being made to the jury, and asked the court to exclude from the jury the statement that the opening of this road, would be of great benefit to the community, and as to what the effect of the opening up of this road would be. The Court then stated "Counsel is simply stating what he expects to prove."

Thereupon affiant, as counsel for plaintiffs, stated "I consider the matter entirely objectionable, and enter my objection to it and ask that it be excluded by the Court."

The objection is over-ruled, and to which this affiant on behalf of plaintiffs then entered an exception.

That counsel for defendants, during the progress of the trial, and while assuming to argue an objection to the evidence, stated in the presence of the jury that this action was appealed by the plaintiffs from the decision of the Board of County Commissioners, as to the amount which the County would have to pay for the opening up of the Road, and to which counsel for plaintiffs objected; and asked the Court to exclude the statement, which the court failed and refused to do; and to which counsel for plaintiffs excepted.

That thereupon the court stated to counsel, in the presence and hearing of the jury, that this proceeding was brought by plaintiffs on appeal from the judgment of the Board of County Commissioners confirming the report of the viewers as to the amount of compensation and damages which plaintiffs were entitled to by reason of the establishment of this road, and to which counsel for plaintiffs then and there objected and excepted.

That the viewers appointed by the Board of County Commissioners reported as their assessment and determination of the compensation to be paid for the property plaintiffs sought to be appropriated, the sum of $2000.00 and the damages to the remainder of the land at $1500.00.

That at the conclusion of the evidence, the court asked counsel how much time they desired to argue the case; and thereupon counsel for plaintiffs requested the court to allow one hour and a half on a side for the argument of the case; and the court then stated he would allow but one hour and a quarter on a side. Thereupon affiant, of counsel for plaintiffs, stated to the court that he proposed to close the case and that he could not possibly cover the testimony in the case, or properly present the case to the jury in less than an hour; and that his co-counsel, who was to open the case, would need one-half hour; and stated that it was impossible to properly present the case to the jury on the part of the plaintiffs in less than one hour and a half; and asked the court to allow plaintiffs one hour and a half for the argument, which the court refused; and to which plaintiffs counsel, then in open court, objected and excepted, and entered upon the argument under protest; and that the opening argument was in consequence thereof so limited that counsel for plaintiffs opening the argument was unable to properly present their claims to the jury, or to point out the proof which the evidence tended to establish as to the compensation and damages for the land taken; and counsel for defendants did not argue the case, but asked that it be submitted without further argument, which was done, and to all of which counsel for plaintiffs excepted; and this affiant says that their case was prejudiced before the jury by reason of the limitation of time for argument, and which was done without consent of counsel for plaintiff, and against the protest of counsel for plaintiff, and that plaintiffs were seriously prejudiced thereby; and further deponent sayeth not.

M. C. McNab.

Subscribed and sworn to before me by the said M. C. McNab this 2nd day of May, A. D. 1912.

S. P. Williams, Notary Public.

J. 70 Page 33.
May 2nd, 1912.

This day this cause came on for hearing upon the motion of plaintiffs to set aside the verdict of the jury heretofore rendered herein, and to grant a new trial. On consideration thereof, the Court overrules the same and confirms the verdict of the jury. To all of which the plaintiffs, by their counsel, duly excepts, and are allowed forty days from and after this date in which to prepare and file their bill of exceptions herein, and which when so prepared and filed shall be a part of the record herein but not to be recorded.

And it appearing that the sums assessed in favor of said plaintiffs are not greater than the award made before the Commissioners, it is considered by the Court that the State of Ohio recover against the said A. Powers Smith and Lida L. Spalding the costs created by the appeal; and the court having heretofore found that the proceedings had by and before the County Commissioners, previous to the appeal to this Court as to the regularity of the proceedings before said County Commissioners, were in substance regular and correct, said proceedings are confirmed; and it is ordered that the appellants pay all costs that have been created by the said appeal. To all of which the plaintiffs, by their counsel, duly except, and are allowed forty days from

and after this date in which to prepare and file their bill of exceptions herein, which when so prepared and filed shall be a part of the record herein but not to be recorded.

J. 72 Page 120.
January 29th, 1913.

This cause having been by the Court of Common Pleas of Mahoning County, Ohio, remanded to this Court, for a new trial, on appeal by defendants from the final decision of the Commissioners of Mahoning County, in relation to the order made by said Commissioners for the establishment of a County road, on petition of Bruce R.Campbell and others, and the Court finding that said appeal has been perfected as the law provides the same was submitted to the Court on exhibits and evidence, and the argument of counsel. On consideration whereof, and by consent of the Counsel for the respective parties, the Court finds that the proceedings had by and before the commissioners previous to said appeal were in substance regular and legal.

And this cause then further coming on for trial on appeal from the decision of the County Commissioners, as to the amount of compensation and damages, by consent of the parties, judgment is by the Court entered in favor of said A. Powers Smith and Lida L. Spalding, assessing the value of the land taken for said road, and the compensation and damages to their remaining lands by reason of the taking of the said lands for road purposes, in the sum of Five Thousand ($5,000.00) Dollars.

It is therefore considered by the Court that said proceedings before the said Commissioners establishing said County Road, are affirmed; and it is considered by the Court that said A. Powers Smith and Lida L. Spalding recover from said Bruce R. Campbell and others, the petitioners for said road, their costs herein to be taxed; and that said petitioners pay all the costs of this proceeding before the Commissioners, and in this Court, whether created by the appeal or otherwise.

THE STATE OF OHIO)
) C e r t i f i c a t e .
MAHONING COUNTY, ss.)

I, JOHN W. DAVIS, Judge and Ex-Officio Clerk of the Probate Court, within and for said County and State, having in my official care and custody the records and files of said Court, do hereby certify that the foregoing is a full and correct transcript of the record in the above entitled case; that the pleadings and papers hereto attached are the original pleadings and papers filed in this case.

WITNESS, my signature as Judge and Ex-Officio Clerk of the Probate Court and the seal of said Court at Youngstown, in said County, this 17th day of March A. D. 1913.

S e a l.

John W. Davis- Judge and Ex-Officio Clerk
of said Probate Court.

Gibson Road

205

In the Matter of the .Gibson Road Road Petitioned

for by M. B. Gibson *and others in* Ellsworth and Jackson *Mahoning County, Ohio.*

NOTICE OF PRESENTING COUNTY ROAD PETITION.

Notice is hereby given that a petition will be presented to the Commissioners of Mahoning County, at their next session September 2, *19* 12, *praying for the* Opening *of a County Road on the following line, to-wit:*

Beginning at a point on the Township Line between Ellsworth and Jackson Townships, at the road running north and south past what is known as the Butler Bridge, and running along said Township line west to the road running north from Geeburgh, a distance of about one mile.

NOTICE OF PRESENTING COUNTY ROAD PETITION.

Notice is hereby given that a petition will be presented to the Commissioners of Mahoning County, at their next session Sept. 2, A. D., 1912, praying for the opening of a County road on the following line, to-wit: Beginning at a point on the township line between Ellsworth and North Jackson townships at the road running north and south past what is known a the Butler bridge and running along said township line west to the road running north from Geeburg, a distance of about one mile.

M. B. GIBSON,
F. J. RHODES .

July 25, 1912.

PROOF OF POSTING AND PUBLISHING NOTICE.

The State of Ohio, Mahoning County, ss.:

J. W. Beard *being duly sworn, says that on the* ..... *day of* ..... *19* ....., *and at least thirty days before the* ..... *day of* ..... *19* ....., *he set up copies of the foregoing notice at the Auditor's Office in said County, and in three public places in the Township* ..... *of* ..... *through which the road is proposed be to* .....

Affiant further says that the substance of said notice was published for four consecutive weeks before the 26th *day of* July *19* 12, *(the date of presentation of the petition,) in the* Mahoning Dispatch *a newspaper published in said Mahoning County, in which said road sought be to* Opened *by such petition, is situated.*

Sworn to before me, and signed in my presence, this 17th *day of* August *19* 12.

C. C. Fowler, Notary Public.

COUNTY ROAD PETITION.

To the Board of Commissioners of Mahoning County, Ohio:

The undersigned petitioners, resident freeholders of said County, residing in the vicinity of the proposed improvement hereinafter described, respectfully represent that the public convenience requires the opening and widening *County Road on the line hereinafter described; and pray that your body will institute and order proper proceedings in the premises to* establish *such road, to-wit: Beginning at* a point on the Township Line between Ellsworth and Jackson Townships, at the road running north and south past what is known as the Butler Bridge and running along said Township Line west to the road running morth from Geeburgh, a distance of about one mile.

Dated this 27th day of July, *19* 12.

PETITIONERS' NAMES	PETITIONERS' NAMES	PETITIONERS' NAMES	PETITIONERS' NAMES
M. B. Gibson	Wm. Probst	J. C. Gordon	R. D. Schlabaugh
F. J. Rhodes	Otto Probst	F. L. Anderson	H. E. Handwork
C. S. Leonard	Aaron Fenstmaker	F. C. Allen	M. J. Schlabaugh
Arlie B. Miller	J. F. Schafer	Addie Fitch	C. W. Greenameyer
Martha E. Miller	J. H. Stiffler	E. E. Masters	Wm. Gault
H. H. McKinzie	J. S. Wilson	D. A. Kimmel	
S. S. Gault	L. B. Bingham	J. L. Leonard	
J. J. Brown	W. L. Ripley	Henry Baird	
J. P. McNielly	E. F. Baringer	H. A. Williams	
D. W. Steenrod	G. A. Webb	Mary Winans	
S. B. Brooks	J. C. Beents	C. D. James	
J. Williams	J. W. Ressler	G. J. Gault	

BOND ON COUNTY ROAD PETITION.

Know All Men by these Presents:

That We, the undersigned Matthew Gibson
t
and Freman Rhodes, *are held and firmly bound unto the State of Ohio, for the use of Mahoning County, in the penal sum of* One Hundred *Dollars, to the payment of which, well and truly to be made, we do hereby jointly and severally bind ourselves, our heirs, executors and administrators.*

Signed by us and dated at Youngstown, this 27th *day of* August, *19* 12.

The condition of the above obligation is such, that whereas, application has been made to the Board of Commissioners of said Mahoning County, for the opening *of a County Road, on the following line, to-wit:*

Beginning at a point on the Township Line between Ellsworth and Jackson Townships at the road running north and south past what is known as the Butler Bridge, and running west along said Township Line to the road running north from Geeburgh, a distance of about one mile.

Now, if the said applicants shall pay into the Treasury of said county, the amount of all costs and expenses accruing thereon, in case said application shall fail; then this obligation to be void, otherwise to be in full force in law.

ATTEST:

J. W. Bunts

Myrtle Rose

M. B. Gibson

F. J. Rhodes

ORDER APPROVING BOND ON COUNTY ROAD PETITION.

Office of County Commissioners, Mahoning County, Ohio, Aug. Session, 27, 19 12.

In the Matter of the

Gibson, *Road.*

Petitioned for by M. B. Gibson and others.

Application for laying out and Establishing *County Road made by Petition to the County Commissioners and as described therein, was duly filed in this office, signed by at least twelve freeholders of the county residing in the vicinity where said Road is proposed to be* laid out *: and* M. B. Gibson and F. J. Rhodes *of the signers to such Petition entered into bond, payable to the State for the use of the County in the sum of* One Hundred ($100.00) *Dollars, conditioned according to law, with* J. R Buntz *and* Myrtle Rose *as sureties; which surety and said amount being sufficient, and said bond being in due form, is hereby accepted and approved, and is filed with said Petition.*

J. D. Hodge,
P. M. Haas,
A. L. Wymer,
County Commissioners.

ORDER APPOINTING VIEWERS—COUNTY ROAD.

Issued to Viewers and County Surveyor.

Office of County Commissioners of Mahoning County, Ohio, Session, 19

In the Matter of the

Gibson *Road.*

Petitioned for by M. B. Gibson and others.

The Petition of M. B. Gibson *and others for the* laying out and establishing *of a County Road along the following described route, to-wit: Beginning at*

(See Petition)

having been presented to the Commissioners; and they being satisfied from the proof before them that proper notice of the intention to present such Petition has been given according to law; it is ordered that J. S. Wilson, Hugh Manchester Samuel Gault *and three disinterested freeholders of this County be and they hereby are appointed as Viewers, and the County Surveyor to survey the same.*

It is further ordered that an order issue directing said Viewers, with said County Surveyor, to meet at the residence of Samuel Gault *and proceed on the* 14th *day of* September, *1912, or on their failing to meet on that day, within five days thereafter.*

(If either of said Viewers fail to attend at the place specified, at or before ten o'clock A. M. of said day, said Surveyor and two Viewers will fill the vacancy by appointing a judicious disinterested freeholder of this County.) And after taking an oath faithfully and impartially to discharge the duties of their appointment respectively, to take to their assistance two suitable persons as chain carriers and one marker, and proceed to view, survey and lay out said Road as prayed for in the Petition, or as near the same as in their opinion a good road can be made at reasonable expense, taking into consideration the utility, convenience, inconvenience and expense which will result to individuals, as well as to the public, if such road or any part thereof is laid out also, as a jury, assess and determine the compensation to be paid in money for the properties sought to be appropriated, without deduction for benefit to any property of the owner, and to assess and determine how much less valuable, is any, the land or premises from which such appropriation may be taken, will be rendered by the laying out and establishing of such Road, being the damages sustained by any person through whose premises the Road is proposed to be laid out; (but said Viewers are not required to so assess or award damages or compensation to any person except minors, idiots, or lunatics, unless the owner or his agent, having notice as provided by law, files with them a written application, giving a description of the premises on which damages or compensation is claimed;) and also to determine whether the public convenience requires that such Road or any part thereof shall be sixty feet in width, or whether a less width than sixty feet will as well promote the public convenience; and report the width in their opinion, the same shall be

Said Surveyor will survey such Road, under the direction of the Viewers, and cause the same to be conspicuously marked throughout, noting the courses and distances, and at the end of each mile cause the number of the same, and also the commencement and termination of the Road or Survey to be marked on a tree or monument erected for that purpose. And said Surveyor will make and deliver to one of said Viewers, without delay, a correct certified return of the Survey of said Road, and a Plat of the same; to be returned with the Reports of said Viewers.

It is further ordered that said Viewers make and sign a Report in writing, stating their opinion in favor of or against the laying out and establishing *of such Road, or any part thereof, and set forth the reasons of the same, and deliver such Report to the County Auditor, on or before the first day of the session of the Commissioners next ensuing; and at the time said Viewers make such Report, they shall also make a separate Report, in writing, stating the amount of damages, if any, and to whom by them assessed, which would accrue by the* laying out and establishing *of the Road; and file the written applications on which such assessments have been made, with the County Auditor.*

J. D. Hodge,
P. M. Haas,
A. L. Wymer,
County Commissioners.

NOTICE TO VIEWERS AND SURVEYOR OF TIME AND PLACE OF MEETING—COUNTY ROAD.

To J. S. Wilson, Hugh Manchester *and* Samuel Gault *Viewers and* Ett S. Smith *Surveyor.*

You Are Hereby Notified, *That under the Order of the Commissioners of Mahoning County, Ohio, dated* September 3, *19*12*, you were appointed to view, survey and* lay out *the County Road petitioned for by* M. B. Gibson *and others, and to perform the other duties required of you by law.*

You are directed to meet at the residence of Samuel Gault *on the* 14th *day of* September, *19*12*, at* 10 *o'clock A. M., for the purposes aforesaid and as set forth in said order.*

And the 14th *day of* September, *19*12*, is the day by which claims for compensation must be filed.*

Dated this 3rd *day of* September, *19*12.

Frank H. Vogan
Principal Petitioner. Commissioners' Clerk.

PROOF OF SERVICE.

The State of Ohio, Mahoning County, ss.:

.....*being duly sworn, says that on the*.....*day of*.....*19*....., *(being not less than six days before the time appointed for the meeting of the* .....*Viewers and Surveyor,) he served a copy of the foregoing notice upon*.....

(Signed).....

Sworn to before me, and signed in my presence, this.....*day of*.....*19*.....

.....

.....

NOTICE TO LAND OWNERS OF TIME AND PLACE OF MEETING.....VIEWERS AND SURVEYOR.

To.....

.....

You Are Hereby Notified, *that the*.....*Viewers and Surveyor appointed by the Commissioners of Mahoning County, Ohio, in their order dated*.....*19*....., *to view, survey and*.....*the County Road petitioned for by*.....*and others, will meet at*.....

.....*on the*.....*day of*.....*19*....., *at*.....*o'clock, A. M., for the purposes set forth in said order.*

And the.....*day of*.....*19*....., *is the day by which claims for compensation must be filed.*

Dated this.....*day of*.....*19*.....

.....

Principal Petitioner.—Auditor

PROOF OF SERVICE.

The State of Ohio, Mahoning County, ss.

.....*being duly sworn, says that on the*.....*day of*.....*19*....., *(being not less than six days before the time appointed for the meeting of the* .....*Viewers and Surveyor,) he served a copy of the foregoing notice upon* .....

(Signed).....

Sworn to before me, and signed in my presence, this.....*day of*.....*19*.....

.....

.....

Notice to Land Owners, non-resident of the County, of time and place of meeting of.....Viewers and Surveyor

To.....

You Are Hereby Notified, *That a petition, signed by*.....*and others was presented to the County Commissioners of Mahoning County, Ohio, at their meeting held on the*.....*day of*.....*19*....., *praying for the*.....*of a County Road, on the following line, to-wit: Beginning at*.....

That notice thereof and bond as required by law, was duly given; and said County Commissioners on the ..... day of ..... 19 ....., by order, appointed three ..... Viewers and the County Surveyor, to view, Survey and ..... such Road.

You are further notified that said ..... Viewers and Surveyor will meet at ..... on the ..... day of ..... 19 ....., at ..... o'clock A. M., for the purposes set forth in said Order.

And the ..... day of ..... 19 ..... is the day by which claims for compensation must be filed.

Dated this ..... day of ..... 19 .....

.....

Principal Petitioner.—Auditor

PROOF OF PUBLICATION.

The State of Ohio, Mahoning County, ss.

..... being duly sworn, says that the Notice, a copy of which is hereto attached, was published for four consecutive weeks, in the ..... a newspaper published and printed in said Mahoning County, Ohio.

.....

Sworn to before me, and signed in my presence, this ..... day of ..... 19 .....

.....

.....

CERTIFICATE OF OATH OF VIEWERS

The State of Ohio, Mahoning County, ss.:

Be it Remembered, That on this 14th day of September, 19 12, personally appeared before me, Ett S. Smith a Surveyor in and for said County, J. S. Wilson, H. A. Manchester and S. S. Gault Viewers of the County Road petitioned for by M. B. Gibson and others, and were by me duly sworn, faithfully and impartially to discharge their duties respectively.

Ett S. Smith,

County Surveyor.

CERTIFICATE OF OATH OF SURVEYOR

The State of Ohio, Mahoning County, ss.:

Be it Remembered, That on this 14 day of Sept., 19 12, personally appeared before me, Ett S. Smith, a Surveyor in and for said County, Surveyor J. S. Wilson H. A. Manchester and S. S. Gault, Viewers of the County Road petitioned for by M. B. Gibson and others, and was by me duly sworn, faithfully and impartially to discharge his duties.

Ett S. Smith,

County Surveyor.

REPORT OF SURVEYOR.

To the Board of Commissioners of Mahoning County, Ohio:

The undersigned, in obedience to your order, dated November 1, 19 12, proceeded on the 14th day of September, 1912, to survey and mark the County Road described in said order, under the direction of the Viewers therein named, and respectfully submits the following return of said survey:

Beginning at a point on the Township Line between Ellsworth and Jackson Townships, in the center line of the public road running northerly, said point being on the dividing line of lands of owned by C. A. Yeager on the south and the James R. Ewing farm on the north; thence from said starting point S. 86 degrees E. along the Township Line between said Ellsworth and Jackson Townships through lands of C. A. Yeager, James R. Ewing, M. E. Miller, F. R. Rhodes, D. Leonard, James Leonard, H. F. Beard and M. Winans, a distance of Five Thousand Six Hundred and Fiftysix (5656) feet to the center line of the public road running northerly.

(See map attached for more acurate description.)

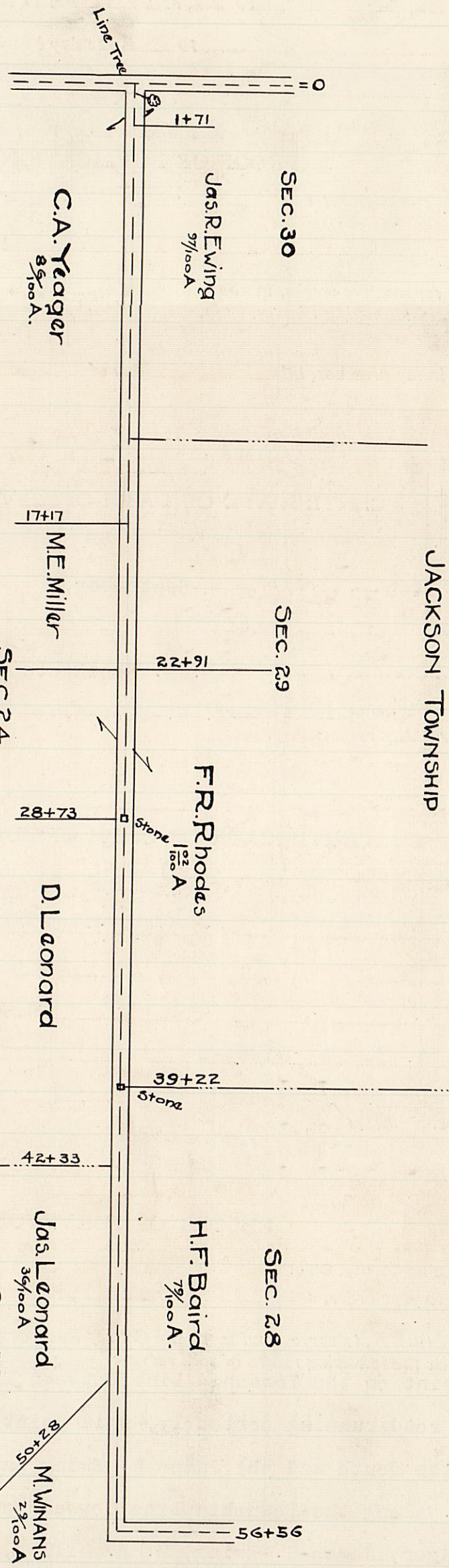

I Certify, That the foregoing is a correct plat and return of the survey of the Gibson

County Road petitioned for by M. B. Gibson and others.

Ett S. Smith

Surveyor of Mahoning County.

REPORT OF VIEWERS—County Road.

To the Board of County Commissioners of Mahoning County, Ohio:

In obedience to your order dated September 3rd, *19* 12, *we, the undersigned, Viewers appointed under said Order, make the following report:* In obedience to your order met at the residence of S. S. Gault in Ellsworth Township

Together with Ett S. Smith *County Surveyor, we met at* *on the* 14th *day of* September *19* 12, *at* 10 *o'clock, A. M., and after taking the oath required by law, a certificate of which oath is herewith returned; took to our assistance* T. A. Manchester *and* C. E. Bowman *two suitable persons as chain-carriers, and* A. B. Miller *marker, we proceeded to view, survey and* lay out *the Road as prayed for in the Petition, or as near the same as in our opinion a good Road can be made at a reasonable expense, taking into consideration the utility, convenience, inconvenience and expense which will result to individuals, as well as to the public, if such road or any part thereof is* established *, as follows:*

Fixing the initial point of said Road at *at* *, said Surveyor under our direction, surveyed the same along the following route:*

(See Surveyor's Report)

We further report that our opinion is that said Road ought to be established *for the following reasons:* For the benefit of the residents along said line who have no good outlet to the public highway or access to form lands along the line of proposed road, and to the traveling public generally.

We have also determined that the public convenience requires that said Road should be established and opened 40 *feet in width. A correct certified return of the survey of said Road and a plat of the same is herewith delivered. The notices to the Viewers and Surveyor and also to the Land Owners, of the time and place of meeting, with proof of service of the same, are also herewith returned.*

All of which is respectfully submitted, this 14 *day of* September, *19* 12.

J. S. Wilson
H. A. Manchester
S. S. Gault
} Viewers.

FEES.

J. S. Wilson	Viewer, 1 day,	$2.00 Pd. 4-16-13	A. B. Miller	Chain Carrier, 1 day,	$2.00 Pd. 4-16-13
H. A. Manchester	" 1 day,	$2.00 Pd. 4-16-13	T. A. Manchester	" " 1 day,	$2.00 Pd. 4-16-13
S. S. Gault	" 1 day,	$2.00 Pd. 4-16-13	C. E. Bowman	Marker, 1 day,	$2.00 Pd. 4-16-13
			Ett S. Smith	Surveyer, day,	$

SEPARATE REPORT OF VIEWERS.

To the Board of County Commissioners of Mahoning County, Ohio:

The undersigned Viewers of the County Road petitioned for by M. B. Gibson *and others, make the following Separate Report of the amount of damages, and to whom assessed by them, which would accrue by the opening of the Road. The parties named below have filed their written applications on which such assessments have been made, according to law, and the same are returned with this Report.*

We have assessed and determined the compensation to be paid in money, for the property sought to be appropriated, in the following sums:

To	To M. B. Gibson	None	Dollars
	J. L. Leonard	None	
To	Martha E. Miller	None	Dollars
	C. L. Leonard	None	
To	F. J. Rhodes	None	Dollars
	Sarah Yeager	$65 per acre	
To	Henry Beard	45 per acre	Dollars
	James R. Ewing	65 per acre	
To	Mary Winans	45 per acre	Dollars

To			*Dollars*

Each of the above sums has been assessed and determined without deduction for benefit to any property of the owner which would accrue by the opening of the road.

And we have assessed and determined how much less valuable the land or premises from which such appropriation is to be taken, will be rendered by the opening and construction of said Road, (which is the amount of damage ..he.. may sustain,) as follows:

To	J. M. and Clara Yeager, for piping spring,	$100.00	*Dollars*
To	Henry Beard, for fence	30.00	*Dollars*
To	James R. Ewing, for fence	50.00	*Dollars*
To	Mary Winans, $10 for fence if needs to be removed.		*Dollars*
To	J. M. and Clara Yeager, for 13 plum trees	$150.00	*Dollars*

Respectfully submitted this 14th *day of* September *19* 13.

J. S. Wilson,
H. A. Manchester,
S. S. Gault,
} Viewers and Jurors to Assess and Determine Compensation and Damages

ORDERS OF COUNTY COMMISSIONERS.—Made After Returns of Viewers and Surveyor.

Office of County Commissioners of Mahoning County, Youngstown, Ohio, Session, Sept. 16, 19 13.

In the Matter of the Gibson *Road.* / Laying Out and Establishing.

The Commissioners met in regular session, and the report of the Viewers and Surveyor appointed to survey and view the Road, as described in the Petition, was this day publicly read for the first time.

ATTEST:

Frank H. Vogan, Clerk.
County Auditor.

J. D. Hodge,
P. M. Haas,
A. L. Wymer,
} County Commissioners.

Office of County Commissioners of Mahoning County, Youngstown, Ohio, Session, Sept. 23, 19 12

In the Matter of the Gibson *Road.* / Laying Out and Establishing.

The Commissioners met in regular session, and the report of the Viewers and Surveyor appointed to survey and view the Road, as described in the Petition, was this day publicly read for the second time.

ATTEST:

Frank H. Vogan, Clerk.
County Auditor.

J. D. Hodge,
P. M. Haas,
A. L. Wymer,
} County Commissioners

Office of County Commissioners of Mahoning County, Youngstown, Ohio, Session, Sept 30, 19 12

In the Matter of the Gibson *Road* / Laying out and Establishing.

The Commissioners met in regulhr session, and the report of the Viewers and Surveyor appointed to survey and view the Road, as described in the Petition, was this day publicly read for the third time, and

and after making a personal inspection , the road was granted on the finding of the viewers.

J. D. Hodge,

P. M. Haas,

A. L. Wymer,

County Commissioners.

Attest:

Frank H. Vogan,

Clerk.

See Probate Court Proceedings on Page 505.

Simon Road

217

In the Matter of the Simon Road Road Petitioned

for by W. C. Simon and others in Boardman Township Mahoning County, Ohio.

NOTICE OF PRESENTING COUNTY ROAD PETITION.

Notice is hereby given that a petition will be presented to the Commissioners of Mahoning County, at their next session ..... *19*....., *praying for the* Laying out and establishing *of a County Road on the following line, to-wit:*

Beginning at a point on the road leading from Kiper's Corners to Zedaker Corners on the f farm lines between the J. A. Simons and C, B. Strum farms thence north along the farm lines to lands of Warren Simon, Oliver Strom, Walter Smith, Mrs. Walter Smith, Mrs. C. D. Barger and N. A. May to South Avenue, being about ½ mile in length and to be 50 feet in width.

PROOF OF POSTING AND PUBLISHING NOTICE.

The State of Ohio, Mahoning County, ss.:

Allen G. McGarrity, *being duly sworn, says that on the* 18 *day of* December, *19* 12, *and at least thirty days before the* 20 *day of* January *19* 13, *he set up copies of the foregoing notice at the Auditor's Office in said County, and in three public places in the Township of* ..... *through which the road is proposed be to* laying out and establishing

Affiant further says that the substance of said notice was published for four consecutive weeks before the 18th *day of* December *19* 12, *(the date of presentation of the petition,) in the* Youngstown Telegram *a newspaper published in said Mahoning County, in which said road sought be to* laying out and establishing *by such petition, is situated.*

Allen G. McGarrity

Sworn to before me, and signed in my presence, this 18 *day of* January *19* 13

A. J. Truesdell,

Notary Public,

COUNTY ROAD PETITION.

To the Board of Commissioners of Mahoning County, Ohio:

The undersigned petitioners, resident freeholders of said County, residing in the vicinity of the proposed improvement hereinafter described, respectfully represent that the public convenience requires the laying out and establishing *of a County Road on the line hereinafter described; and pray that your body will institute and order proper proceedings in the premises to* establish *such road, to-wit: Beginning at* a point on the road leading from Kiper's Coerners ro Zedaker Corners on the farm line s between the J. A. Simon and C. B. Strum farms thence north along the farm lines of Warner Simons, Oliver Strum, Walter Smith, Mrs. Walter Smith, Mrs. C. D. Barger and N. A. May, to South Avenue being about ½ mile in length and to be 50 feet in width.

Dated this ..... *, 19* .....

PETITIONERS' NAMES	PETITIONERS' NAMES	PETITIONERS' NAMES	PETITIONERS' NAMES
W. C. Simon	Chas. B. Strom	Phillip Kirkwood	H.W. Simon
Jesse Simon	John Sweeney	N. A. May	Warren Simon
B. S. Mathews	Wm. Sweeney	O. C. Strom	
J. D. Heaver	C. A. Moyer	Henry Williams	
C. Webber	Wm. Best	S. Neidig	
J. A. Simon	Edward A. Burke	J. A. Neidig	

BOND ON COUNTY ROAD PETITION.

Know All Men by these Presents:

That We, Warren Simon, J. A. Simon

and N. A. May *, are held and firmly bound unto the State of Ohio, for the use of Mahoning County, in the penal sum of* One Hundred *Dollars, to the payment of which, well and truly to be made, we do hereby jointly and severally bind ourselves, our heirs, executors and administrators.*

Signed by us and dated at Youngstown, this 16th *day of* December *19* 12

The condition of the above obligation is such, that whereas, application has been made to the Board of Commissioners of said Mahoning County, for the layong out and establishing *of a County Road, on the following line, to-wit:*

Beginning at a point on the road leading from Kiper's Corners to Zedaker's Corners on the farm lines between the J. A. Simons and C. B. Strum farms, thence north along the farm lines of lands of Warren Simons, Oliver Strum, Walter Smith, Mrs. Walter Smith, Mrs. C. D. Barger and N. A. May to South Avenue, being about ½ of a mile in length and to be 50 feet in width.

Now, if the said applicants shall pay into the Treasury of said county, the amount of all costs and expenses accruing thereon, in case said application shall fail; then this obligation to be void, otherwise to be in full force in law.

ATTEST:

.....

.....

Warren Simon

J. A. Simon

N. A. May

ORDER APPROVING BOND ON COUNTY ROAD PETITION.

Office of County Commissioners, Mahoning County, Ohio, December Session, Dec. 16, 19 12

In the Matter of the

.....

Simon *Road.*

.....

.....

Application for laying out and establishing *a County Road made by Petition to the County Commissioners and as described therein, was duly filed in this office, signed by at least twelve freeholders of the county residing in the vicinity where said Road is proposed to be* Laid out & established *: and* Warren Simon, J.A. Simon and N. A. May *of the signers to such Petition entered into bond, payable to the State for the use of the County in the sum of* One Hundred *Dollars, conditioned according to law, with* ..... *and* ..... *as sureties; which surety and said amount being sufficient, and said bond being in due form, is hereby accepted and approved, and is filed with said Petition.*

J. D. Hodge

P. M. Haas

A. L. Wymer

County Commissioners.

ORDER APPOINTING VIEWERS--COUNTY ROAD.

Issued to Viewers and County Surveyor.

Office of County Commissioners of Mahoning County, Ohio, Session, Jan. 20 19 13

In the Matter of the

Simon Road.

The Petition of W. A. Simon *and others for the* laying out and establishing *of a County Road along the following described route, to-wit: Beginning at* (See Petition)

having been presented to the Commissioners; and they being satisfied from the proof before them that proper notice of the intention to present such Petition has been given according to law; it is ordered that A. M. Lyon, John Wilson, *and* Ira S. Ipe *three disinterested freeholders of this County be and they hereby are appointed as Viewers, and the County Surveyor to survey the same.*

It is further ordered that an order issue directing said Viewers, with said County Surveyor, to meet at residence of N. A. May *and proceed on the* 30th *day of* January 19 13, *or on their failing to meet on that day, within five days thereafter.*

(If either of said Viewers fail to attend at the place specified, at or before ten o'clock A. M. of said day, said Surveyor and two Viewers will fill the vacancy by appointing a judicious disinterested freeholder of this County.) And after taking an oath faithfully and impartially to discharge the duties of their appointment respectively, to take to their assistance two suitable persons as chain carriers and one marker, and proceed to view, survey and said Road as prayed for in the Petition, or as near the same as in their opinion a good road can be made at reasonable expense, taking into consideration the utility, convenience, inconvenience and expense which will result to individuals, as well as to the public, if such road or any part thereof is also, as a jury, assess and determine the compensation to be paid in money for the properties sought to be appropriated, without deduction for benefit to any property of the owner, and to assess and determine how much less valuable, is any, the land or premises from which such appropriation may be taken, will be rendered by the of such Road, being the damages sustained by any person through whose premises the Road is proposed to be; (but said Viewers are not required to so assess or award damages or compensation to any person except minors, idiots, or lunatics, unless the owner or his agent, having notice as provided by law, files with them a written application, giving a description of the premises on which damages or compensation is claimed;) and also to determine whether the public convenience requires that such Road or any part thereof shall be sixty feet in width, or whether a less width than sixty feet will as well promote the public convenience; and report the width in their opinion, the same shall be

Said Surveyor will survey such Road, under the direction of the Viewers, and cause the same to be conspicuously marked throughout, noting the courses and distances, and at the end of each mile cause the number of the same, and also the commencement and termination of the Road or Survey to be marked on a tree or monument erected for that purpose. And said Surveyor will make and deliver to one of said Viewers, without delay, a correct certified return of the Survey of said Road, and a Plat of the same; to be returned with the Reports of said Viewers.

It is further ordered that said Viewers make and sign a Report in writing, stating their opinion in favor of or against the of such Road, or any part thereof, and set forth the reasons of the same, and deliver such Report to the County Auditor, on or before the first day of the session of the Commissioners next ensuing; and at the time said Viewers make such Report, they shall also make a separate Report, in writing, stating the amount of damages, if any, and to whom by them assessed, which would accrue by the of the Road; and file the written applications on which such assessments have been made, with the County Auditor.

J. D. Hodge
P. M. Haas
County Commissioners.

NOTICE TO VIEWERS AND SURVEYOR OF TIME AND PLACE OF MEETING—COUNTY ROAD.

To Arthur M. Lyon, John Wilson *and* Ira S. Ipe *Viewers and* Ett S. Smith *Surveyor.*

You Are Hereby Notified, *That under the Order of the Commissioners of Mahoning County, Ohio, dated* January 20th, 19 13, *you were appointed to view, survey and* lay out *the County Road petitioned for by* W. C. Simon *and others, and to perform the other duties required of you by law.*

You are directed to meet at the residence of N. A. May, South Ave. Ext. *on the* 30th *day of* January 19 13, *at* 9 *o'clock A. M., for the purposes aforesaid and as set forth in said order.*

And the 30th *day of* January 19 13, *is the day by which claims for compensation must be filed.*

Dated this 20th *day of* January 19 13 Frank H. Vogan, Commissioners Clerk.

Principal Petitioner.—Auditor.

PROOF OF SERVICE.

The State of Ohio, Mahoning County, ss.:

.....being duly sworn, says that on the.....day of.....19....., (being not less than six days before the time appointed for the meeting of the .....Viewers and Surveyor,) he served a copy of the foregoing notice upon.....

(Signed).....

Sworn to before me, and signed in my presence, this.....day of.....19.....

.....

.....

NOTICE TO LAND OWNERS OF TIME AND PLACE OF MEETING.....VIEWERS AND SURVEYOR.

To .....

.....

You Are Hereby Notified, that the.....Viewers and Surveyor appointed by the Commissioners of Mahoning County, Ohio, in their order dated.....19....., to view, survey and.....the County Road petitioned for by.....and others, will meet at.....

.....on the.....day of.....19....., at.....o'clock, A. M., for the purposes set forth in said order.

And the.....day of.....19....., is the day by which claims for compensation must be filed.

Dated this.....day of.....19.....

.....

Principal Petitioner.—Auditor

PROOF OF SERVICE.

The State of Ohio, Mahoning County, ss.

.....being duly sworn, says that on the.....day of.....19....., (being not less than six days before the time appointed for the meeting of the .....Viewers and Surveyor,) he served a copy of the foregoing notice upon .....

(Signed).....

Sworn to before me, and signed in my presence, this.....day of.....19.....

.....

.....

Notice to Land Owners, non-resident of the County, of time and place of meeting of.....Viewers and Surveyor

To .....

You Are Hereby Notified, That a petition, signed by.....and others was presented to the County Commissioners of Mahoning County, Ohio, at their meeting held on the.....day of.....19....., praying for the.....of a County Road, on the following line, to-wit: Beginning at.....

That notice thereof and bond as required by law, was duly given; and said County Commissioners on the ..... day of ..... 19..., by order, appointed three ... Viewers and the County Surveyor, to view, Survey and ..... such Road.

You are further notified that said ... Viewers and Surveyor will meet at ..... on the ..... day of ..... 19..., at ..... o'clock A. M., for the purposes set forth in said Order.

And the ..... day of ..... 19... is the day by which claims for compensation must be filed.

Dated this ..... day of ..... 19...

.....
Principal Petitioner.—Auditor

PROOF OF PUBLICATION.

The State of Ohio, Mahoning County, ss.

Allan G. McGarrity , Asst. Adv. Mgr. being duly sworn, says that the Notice, a copy of which is hereto attached, was published for four consecutive weeks, in the The Youngstown Telegram a newspaper published and printed in said Mahoning County, Ohio.

Sworn to before me, and signed in my presence, this 8th day of January 1913

A. I. Truesdell

Notary Public

CERTIFICATE OF OATH OF ... VIEWERS

The State of Ohio, Mahoning County, ss.:

Be it Remembered, That on this 30TH day of January 19 13, personally appeared before me, Ett S. Smith a Surveyor in and for said County, John Wilson, Ira S. Ipe and Arthur M. Lyon ... Viewers of the County Road petitioned for by W. C. Simon and others, and were by me duly sworn, faithfully and impartially to discharge their duties respectively.

Ett S. Smith

County Surveyor

CERTIFICATE OF OATH OF SURVEYOR

The State of Ohio, Mahoning County, ss.:

Be it Remembered, That on this ..... day of ..... 19..., personally appeared before me, ... a ..... in and for said County, ... Surveyor .....

..... of the County Road petitioned for by ..... and others, and was by me duly sworn, faithfully and impartially to discharge his duties.

REPORT OF SURVEYOR.

To the Board of Commissioners of Mahoning County, Ohio:

The undersigned, in obedience to your order, dated ..... 19..., proceeded on the ..... day of ..... 19..., to survey and mark the County Road described in said order, under the direction of the ... Viewers therein named, and respectfully submits the following return of said survey:

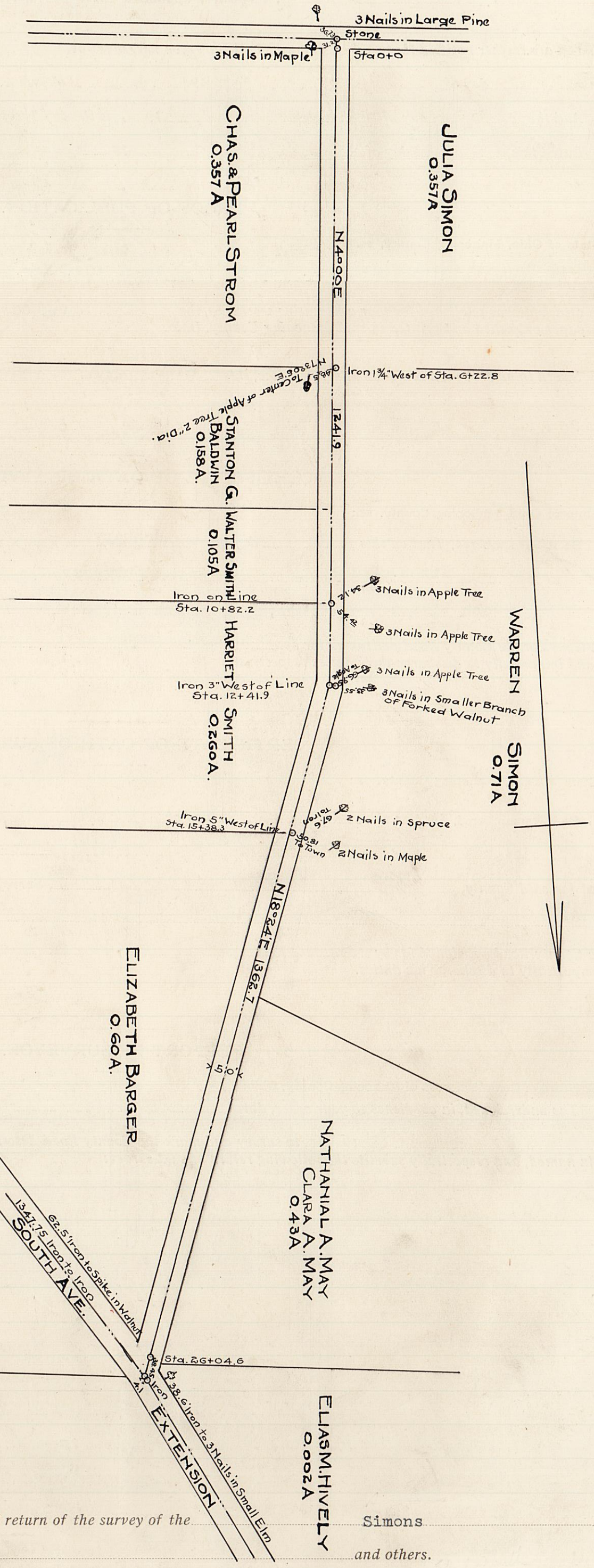

I Certify, That the foregoing is a correct plat and return of the survey of the Simons

County Road petitioned for by W. C. Simon, and others.

Ett S. Smith
Surveyor of Mahoning County.

REPORT OF VIEWERS—County Road.

To the Board of County Commissioners of Mahoning County, Ohio:

In obedience to your order dated January 20th *19* 13, *we, the undersigned, Viewers appointed under said Order, make the following report:*

Together with Ett S. Smith *County Surveyor, we met at* the residence of Nathaniel May *on the* 30th *day of* January *19* 13, *at* 9 *o'clock, A. M., and after taking the oath required by law, a certificate of which oath is herewith returned; took to our assistance and two suitable persons as chain-carriers, and marker, we proceeded to view, survey and* lay out *the Road as prayed for in the Petition, or as near the same as in our opinion a good Road can be made at a reasonable expense, taking into consideration the utility, convenience, inconvenience and expense which will result to individuals, as well as to the public, if such road or any part thereof is* establish, *as follows:*

Fixing the initial point of said Road at at, said Surveyor under our direction, surveyed the same along the following route:

(See Surveyor's Report)

We further report that our opinion is that said Road ought to be established and widened *for the following reasons:* That it will be a public benefit to the traveling public connecting up two public roads. The present width of 28 feet is too narrow to accomodate the public and not sufficient width for drainage and improvement.

We have also determined that the public convenience requires that said Road should be established and opened 50 *feet in width. A correct certified return of the survey of said Road and a plat of the same is herewith delivered. The notices to the Viewers and Surveyor and also to the Land Owners, of the time and place of meeting, with proof of service of the same, are also herewith returned.*

All of which is respectfully submitted, this 1st *day of* February *19* 13

Arthur M. Lyon
I. S. Ipe
John Wilson
Viewers.

FEES.

Viewer, 2 day, $ 4.00		Chain Carrier, day, $	
" , 2 day, $ 4.00		" " day, $	
" , 2 day, $ 4.00		Marker, day, $	
		Surveyer, day, $	

SEPARATE REPORT OF VIEWERS.

To the Board of County Commissioners of Mahoning County, Ohio:

The undersigned Viewers of the County Road petitioned for by W. C. Simon *and others, make the following Separate Report of the amount of damages, and to whom assessed by them, which would accrue by the opening of the Road. The parties named below have filed their written applications on which such assessments have been made, according to law, and the same are returned with this Report.*

We have assessed and determined the compensation to be paid in money, for the property sought to be appropriated, in the following sums:

To	Elizabeth Barger	One Hundred	Dollars
To	Harriet Smith	Forty-three &50/100	Dollars
To			Dollars
To			Dollars
To			Dollars

To Dollars

Each of the above sums has been assessed and determined without deduction for benefit to any property of the owner which would accrue by the opening of the road.

And we have assessed and determined how much less valuable the land or premises from which such appropriation is to be taken, will be rendered by the opening and construction of said Road, (which is the amount of damage ..... he ..... may sustain,) as follows:

To None Dollars

To Dollars

To Dollars

To Dollars

To Dollars

Respectfully submitted this 1st day of February 1913

John Wilson
Arthur M. Lyon
I. S. Ipe
} Viewers and Jurors to Assess and Determine Compensation and Damages

---

ORDERS OF COUNTY COMMISSIONERS.—Made After Returns of Viewers and Surveyor.

Office of County Commissioners of Mahoning County, Youngstown, Ohio, Session, Feb. 3, 1913

In the Matter of the
Simon Road
Road.

The Commissioners met in regular session, and the report of the Viewers and Surveyor appointed to survey and view the Road, as described in the Petition, was this day publicly read for the first time.

ATTEST:

Frank H. Vogan, Commissioners Clerk.
County Auditor.

J. D. Hodge
P. M. Haas
A. L. Wymer
} County Commissioners.

Office of County Commissioners of Mahoning County, Youngstown, Ohio, Session, Feb. 10 1913

In the Matter of the
Simon Road.

The Commissioners met in regular session, and the report of the Viewers and Surveyor appointed to survey and view the Road, as described in the Petition, was this day publicly read for the second time.

ATTEST:

Frank H, Vogan, Commissioners Clerk.
County Auditor.

J. D. Hodge
P. M. Haas
A. L. Wymer
} County Commissioners

Office of County Commissioners of Mahoning County, Youngstown, Ohio, Session, Feb. 17 1913

In the Matter of the
Simon Road

The Commissioners met in regulhr session, and the report of the Viewers and Surveyor appointed to survey and view the Road, as described in the Petition, was this day publicly read for the third time, and

J. D. Hodge)
)
P. M. Haas) Mahoning County
) Commissioners.
A. L. Wymer)

Attest;

Frank H. Vogan, Commissioners Clerk

ORDER TO TOWNSHIP TRUSTEES TO OPEN ROAD.

Auditor's Office, Mahoning County, Ohio,

April 14, 1913.

To the Trustees of Boardman Township,

Mahoning County, Ohio:

WHEREAS, the Board of County Commissioners of said County, at their Regular Session, April 14, 1913, upon petition of W. C. Simon and others, established the following County Road known as the Simon Road and ordered the report, survey and plat of the same to be recorded, as follows:

Beginning at a point on the road leading from Kipers Corners to Zedakers Corners on the farm lines between the J. A. Simons and C. B. Strum farms; thence north along the farm lines of lands of Warren Simons, Oliver Strum, Walter Smith, Mrs. Walter Smith, Mrs. C. D. Barger and N. A. May to South Avenue, being about one-half mile in length.

You are therefore directed to cause said County Road to be opened. The Road Superintendents of the various Road Districts in your Township through which the said County Road has been laid out and established, to open the same Fifty (50) feet wide, and to keep it in repair, according to the General Code in such cases made and provided.

By order of the Commissioners,

F. H. Vogan,

Commissioners Clerk.

Journal Vol. 13, Page 80

In the Matter of the Widening of the RUSH Road Petitioned for by John H. Maguire and others in Coitsville Township, Mahoning County, Ohio.

NOTICE OF PRESENTING COUNTY ROAD PETITION.

Notice is hereby given that a petition will be presented to the Commissioners of Mahoning County, at their next session June 15th *1914, praying for the* Widening *of a County Road on the following line, to-wit: Beginning at* the east City Limits Line of the City of Youngstown, Ohio, to the Liberty Road, the same to be equally divided twenty (20) feet from the center of the road.

JOHN H. MAGUIRE,
Principal Petitioner.

PROOF OF POSTING AND PUBLISHING NOTICE.

The State of Ohio, Mahoning County, ss.:

John H. Maguire *being duly sworn, says that on the* 10th *day of* May *19*14*, and at least thirty days before the* 15th *day of* June *19*14*, he set up copies of the foregoing notice at the Auditor's Office in said County, and in three public places in the Township of* Coitsville *through which the road is proposed be to* Widening

Affiant further says that the substance of said notice was published for four consecutive weeks before the 15th *day of* June *19*14*, (the date of presentation of the petition,) in the* Youngstown Telegram *a newspaper published in said Mahoning County, in which said road sought be to* Widened *by such petition, is situated.*

John H. Maguire.

Sworn to before me, and signed in my presence, this 15th *day of* June *19*14.

Ett S. Smith
County Surveyor.

COUNTY ROAD PETITION.

To the Board of Commissioners of Mahoning County, Ohio:

The undersigned petitioners, resident freeholders of said County, residing in the vicinity of the proposed improvement hereinafter described, respectfully represent that the public convenience requires the Widening *of a County Road on the line hereinafter described; and pray that your body will institute and order proper proceedings in the premises to* Widen *such road, to-wit: Beginning at* the east City Limits Line of the City of Youngstown Ohio, to the Liberty Road, the same to be equally divided 20 feet from the center of the road.

Dated this ..... *, 19* .....

PETITIONERS' NAMES	PETITIONERS' NAMES	PETITIONERS' NAMES	PETITIONERS' NAMES
Wallace D. Doughton	Archie Wilson		
Dorothy C. Doughton	John Rush, Jr.		
John Rush	W. H. Warne		
Ivan Atkinson	J. P. Myers		
John Atkinson	Daniel Rowland		
Ruth Atkinson	Lucinda Rush		
Isaac Atkinson	Nora Rush Maguire		
George Atkinson	Charles Morgan		
John H. Maguire	Elizabeth Morgan		
Frank Munsing	Mrs. I. Head		
J. G. Perkins	P. J. Mahar		
Lula Hahn Vulmure	Mrs. P. J. Mahar		

BOND ON COUNTY ROAD PETITION.

Know All Men by these Presents:

That We, John H. Maguire, J. A. Rush,

and W. J. Doughton, *are held and firmly bound unto the State of Ohio, for the use of Mahoning County, in the penal sum of* One Hundred *Dollars, to the payment of which, well and truly to be made, we do hereby jointly and severally bind ourselves, our heirs, executors and administrators.*

Signed by us and dated at Youngstown, this 28th *day of* April *19* 14.

The condition of the above obligation is such, that whereas, application has been made to the Board of Commissioners of said Mahoning County, for the Widening *of a County Road, on the following line, to-wit:*

Known as the Rush Road in Coitsville Township, Mahoning County, Ohio; said road to be widened to 40 feet from the east City Limits line of the City of Youngstown, Ohio, to the Liberty Road. The same to be equally divided 20 feet from the center of the road.

Now, if the said applicants shall pay into the Treasury of said county, the amount of all costs and expenses accruing thereon, in case said application shall fail; then this obligation to be void, otherwise to be in full force in law.

ATTEST:

Nora Rush Maguire

J. P. Myers

John H. Maguire

J. A. Rush

W. J. Doughton

ORDER APPROVING BOND ON COUNTY ROAD PETITION.

Office of County Commissioners, Mahoning County, Ohio, Session, June 15, 19 14.

In the Matter of the

Widening of the Rush *Road.*

Application for Widening *a County Road made by Petition to the County Commissioners and as described therein, was duly filed in this office, signed by at least twelve freeholders of the county residing in the vicinity where said Road is proposed to be* Widened *: and* John H. Maguire, J. A. Rush, W. J. Doughton *of the signers to such Petition entered into bond, payable to the State for the use of the County in the sum of* One Hundred *Dollars, conditioned according to law, with* John H. Maguire, J. A. Rush *and* W. J. Doughton *as sureties; which surety and said amount being sufficient, and said bond being in due form, is hereby accepted and approved, and is filed with said Petition.*

W. W. Brownlee

R. J. Davis

J. D. Hodge

County Commissioners.

ORDER APPOINTING VIEWERS—COUNTY ROAD.

Issued to Viewers and County Surveyor.

Office of County Commissioners of Mahoning County, Ohio, Session, June 15, 1914.

In the Matter of the

Widening of the Rush Road. Road.

The Petition of John H. Maguire (J) *and others for the* Widening (W) *of a County Road along the following described route, to-wit: Beginning at*

(See Petition)

having been presented to the Commissioners; and they being satisfied from the proof before them that proper notice of the intention to present such Petition has been given according to law; it is ordered that Will B. Hall, Harry Thomas *and* Geo. McNab *three disinterested freeholders of this County be and they hereby are appointed as Viewers, and the County Surveyor to survey the same.*

It is further ordered that an order issue directing said Viewers, with said County Surveyor, to meet at County Commissioners' Office *and proceed on the* 23rd *day of* June *1914, or on their failing to meet on that day, within five days thereafter.*

(If either of said Viewers fail to attend at the place specified, at or before ten o'clock A. M. of said day, said Surveyor and two Viewers will fill the vacancy by appointing a judicious disinterested freeholder of this County.) And after taking an oath faithfully and impartially to discharge the duties of their appointment respectively, to take to their assistance two suitable persons as chain carriers and one marker, and proceed to view, survey and said Road as prayed for in the Petition, or as near the same as in their opinion a good road can be made at reasonable expense, taking into consideration the utility, convenience, inconvenience and expense which will result to individuals, as well as to the public, if such road or any part thereof is also, as a jury, assess and determine the compensation to be paid in money for the properties sought to be appropriated, without deduction for benefit to any property of the owner, and to assess and determine how much less valuable, is any, the land or premises from which such appropriation may be taken, will be rendered by the of such Road, being the damages sustained by any person through whose premises the Road is proposed to be; (but said Viewers are not required to so assess or award damages or compensation to any person except minors, idiots, or lunatics, unless the owner or his agent, having notice as provided by law, files with them a written application, giving a description of the premises on which damages or compensation is claimed;) and also to determine whether the public convenience requires that such Road or any part thereof shall be sixty feet in width, or whether a less width than sixty feet will as well promote the public convenience; and report the width in their opinion, the same shall be

Said Surveyor will survey such Road, under the direction of the Viewers, and cause the same to be conspicuously marked throughout, noting the courses and distances, and at the end of each mile cause the number of the same, and also the commencement and termination of the Road or Survey to be marked on a tree or monument erected for that purpose. And said Surveyor will make and deliver to one of said Viewers, without delay, a correct certified return of the Survey of said Road, and a Plat of the same; to be returned with the Reports of said Viewers.

It is further ordered that said Viewers make and sign a Report in writing, stating their opinion in favor of or against the of such Road, or any part thereof, and set forth the reasons of the same, and deliver such Report to the County Auditor, on or before the first day of the session of the Commissioners next ensuing; and at the time said Viewers make such Report, they shall also make a separate Report, in writing, stating the amount of damages, if any, and to whom by them assessed, which would accrue by the Widening *of the Road; and file the written applications on which such assessments have been made, with the County Auditor.*

W. W. Brownlee
R. J. Davis
J. D. Hodge
County Commissioners.

NOTICE TO VIEWERS AND SURVEYOR OF TIME AND PLACE OF MEETING—COUNTY ROAD.

To Will B. Hall, Harry Thomas *and* Geo. McNab *Viewers and* Ett S. Smith *Surveyor.*

You Are Hereby Notified, *That under the Order of the Commissioners of Mahoning County, Ohio, dated* June 15, 1914 *19, you were appointed to view, survey and* Widen *the County Road petitioned for by* John H. Maguire *and others, and to perform the other duties required of you by law.*

You are directed to meet at County Commissioners' Office *on the* 23rd *day of* June *1914, at* 9 *o'clock A. M., for the purposes aforesaid and as set forth in said order.*

And the 23rd *day of* June *1914, is the day by which claims for compensation must be filed.*

Dated this 15th *day of* June *1914.*

Frank H. Vogan
Commissioners' Clerk.

Principal Petitioner—Auditor.

PROOF OF SERVICE.

The State of Ohio, Mahoning County, ss.:

Frank H. Vogan being duly sworn, says that on the 15th day of June 1914, (being not less than six days before the time appointed for the meeting of the Viewers and Surveyor,) he served a copy of the foregoing notice upon

W? B. Hall, Harry Thomas, Geo. E. McNab and Ett S. Smith

(Signed) Frank H. Vogan.

Sworn to before me, and signed in my presence, this 15th day of June 1914.

Ett S. Smith,
County Surveyor.

NOTICE TO LAND OWNERS OF TIME AND PLACE OF MEETING VIEWERS AND SURVEYOR.

To

You Are Hereby Notified, that the Viewers and Surveyor appointed by the Commissioners of Mahoning County, Ohio, in their order dated June 15, 1914, to view, survey and Widen the County Road petitioned for by John H. Maguire and others, will meet at County Commissioners' Office on the 23rd day of June, 1914, at 9 o'clock, A. M., for the purposes set forth in said order.

And the 23rd day of June 1914, is the day by which claims for compensation must be filed.

Dated this 15th day of June 1914. John H. Maguire
Principal Petitioner.—Auditor

PROOF OF SERVICE.

The State of Ohio, Mahoning County, ss.

John H. Maguire being duly sworn, says that on the 16th day of June 1914, (being not less than six days before the time appointed for the meeting of the Viewers and Surveyor,) he served a copy of the foregoing notice upon John Briscoe, Wm. O'Donnell, Chas. Williams, Jas. Worrall, Wm. Breaden, John Atkinson, P. J. Mahar and Daniel Rowlands.

(Signed) John H. Maguire.

Sworn to before me, and signed in my presence, this 23rd day of June 1914.

Ett S. Smith,
County Surveyor.

Notice to Land Owners, non-resident of the County, of time and place of meeting of Viewers and Surveyor

To

You Are Hereby Notified, That a petition, signed by John H. Maguire and others was presented to the County Commissioners of Mahoning County, Ohio, at their meeting held on the 15th day of June 19..., praying for the Widening of a County Road, on the following line, to-wit: Beginning at

(See Petition)

That notice thereof and bond as required by law, was duly given; and said County Commissioners on the 15th day of June 19 14, by order, appointed three Viewers and the County Surveyor, to view, Survey and Widen such Road.

You are further notified that said Viewers and Surveyor will meet at County Commissioners' Office on the 15th day of June 19 14, at 9 o'clock A. M., for the purposes set forth in said Order.

And the 23rd day of June 1914 is the day by which claims for compensation must be filed.

Dated this 15th day of June 19 14. John H. Maguire,
Principal Petitioner.—Auditor

PROOF OF PUBLICATION.

The State of Ohio, Mahoning County, ss.

L. J. Stelle being duly sworn, says that the Notice, a copy of which is hereto attached, was published for four consecutive weeks, in the Youngstown Telegram a newspaper published and printed in said Mahoning County, Ohio.

L. J. Steele.

Sworn to before me, and signed in my presence, this 23rd day of September, 19 14.

O. M. Phillips,
Notary Public

CERTIFICATE OF OATH OF VIEWERS

The State of Ohio, Mahoning County, ss.:

Be it Remembered, That on this 23rd day of June 19 14, personally appeared before me, Ett S. Smith a Surveyor in and for said County, , Harry Thomas, Geo. E. McNab and W. B. Hall Viewers of the County Road petitioned for by John H. Maguire and others, and were by me duly sworn, faithfully and impartially to discharge their duties respectively.

Ett S. Smith
County Surveyor.

CERTIFICATE OF OATH OF SURVEYOR

The State of Ohio, Mahoning County, ss.:

Be it Remembered, That on this day of 19, personally appeared before me, a in and for said County, , Surveyor of the County Road petitioned for by and others, and was by me duly sworn, faithfully and impartially to discharge his duties.

REPORT OF SURVEYOR.

To the Board of Commissioners of Mahoning County, Ohio:

The undersigned, in obedience to your order, dated 19, proceeded on the day of 19, to survey and mark the County Road described in said order, under the direction of the Viewers therein named, and respectfully submits the following return of said survey:

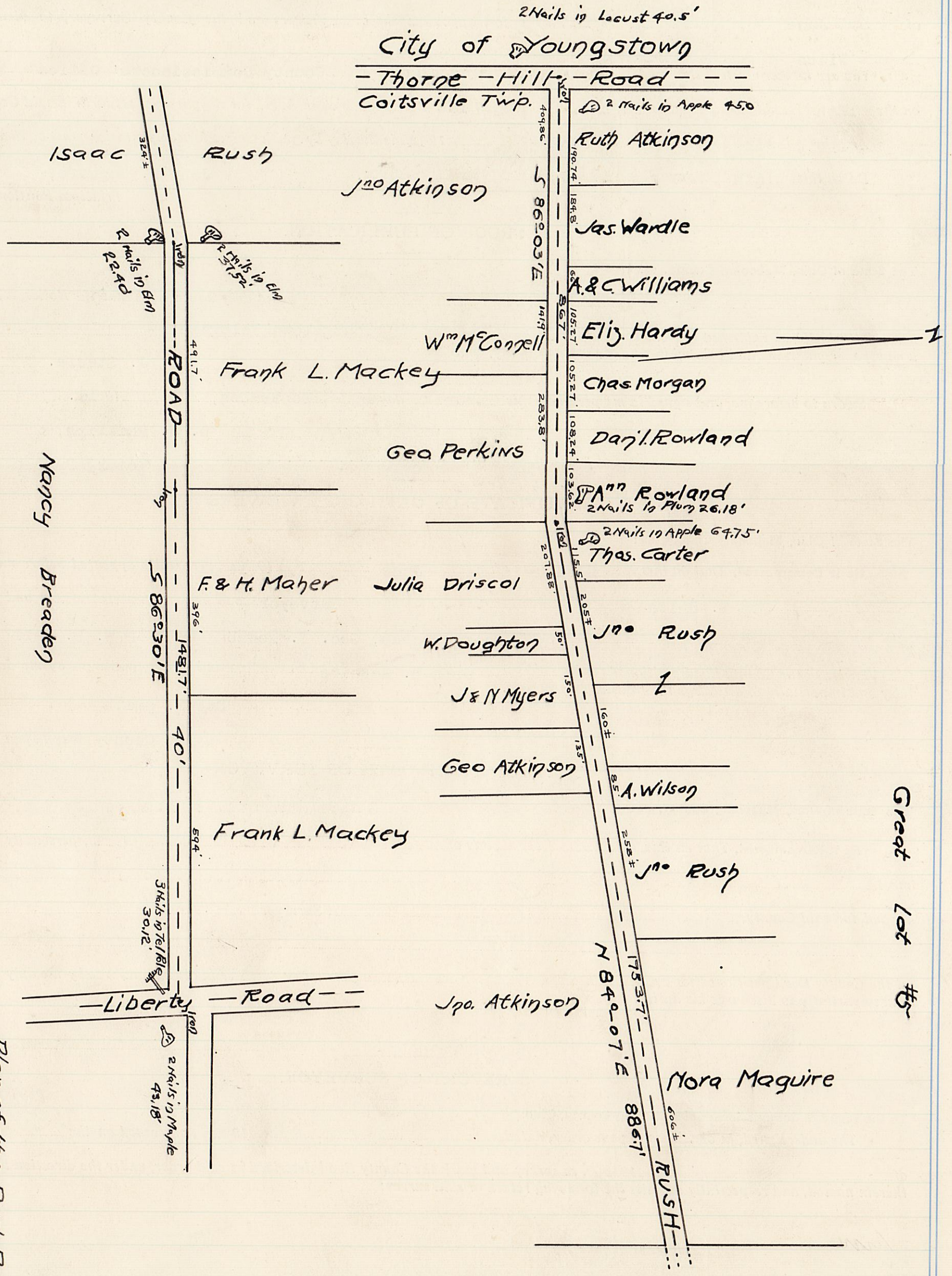

Plan of the Rush Road in Great Lot #5 Coitsville Township Mahoning Co. Ohio. To be widened from 33 ft. to 40 ft.
Scale 200 : 1"
E. S. Smith
County Surveyor.
June-1914.

I Certify, That the foregoing is a correct plat and return of the survey of the ..... County Road petitioned for by ..... and others.

..... Surveyor of Mahoning County.

REPORT OF VIEWERS—County Road.

To the Board of County Commissioners of Mahoning County, Ohio:

In obedience to your order dated June 16th *19* 14 *, we, the undersigned, Viewers appointed under said Order, make the following report:*

Together with Ett S. Smith, *County Surveyor, we met at* Court House *on the* 23rd *day of* June *19* 14 *, at* 9 *o'clock, A. M., and after taking the oath required by law, a certificate of which oath is herewith returned; took to our assistance and two suitable persons as chain-carriers, and marker, we proceeded to view, survey and* change *the Road as prayed for in the Petition, or as near the same as in our opinion a good Road can be made at a reasonable expense, taking into consideration the utility, convenience, inconvenience and expense which will result to individuals, as well as to the public, if such road or any part thereof is* changed in width *, as follows:*

Fixing the initial point of said Road at at , said Surveyor under our direction, surveyed the same along the following route:

(See Surveyor's Report)

We further report that our opinion is that said Road ought to be Widened *for the following reasons:* On account of the increased number of people living on the road and the increasd travel, the road is too narrow for uses of the public and the present width is too narrow to admit of any improvement by grading and draining of same.

We have also determined that the public convenience requires that said Road should be established and opened 40 *feet in width. A correct certified return of the survey of said Road and a plat of the same is herewith delivered. The notices to the Viewers and Surveyor and also to the Land Owners, of the time and place of meeting, with proof of service of the same, are also herewith returned.*

All of which is respectfully submitted, this 6th *day of* July, *19* 14.

Harry Thomas
Geo. E. McNab
W. B. Hall
Viewers.

FEES.

Harry Thomas	*Viewer,* 3 *day,* $ 6.00			*Chain Carrier, day, $*	
Geo. E. McNab	" 3 *day,* $ 6.00			" " *day, $*	
W. B. Hall	" 3 *day,* $ 6.00			*Marker, day, $*	
				Surveyer, day, $	

SEPARATE REPORT OF VIEWERS.

To the Board of County Commissioners of Mahoning County, Ohio:

The undersigned Viewers of the County Road petitioned for by and others, make the following Separate Report of the amount of damages, and to whom assessed by them, which would accrue by the opening of the Road. The parties named below have filed their written applications on which such assessments have been made, according to law, and the same are returned with this Report.

We have assessed and determined the compensation to be paid in money, for the property sought to be appropriated, in the following sums:

To	That no written applications for damages were filed by owners of lands abutting on said road as required by law on June 23, 1914. That to give said owners additional opportunity to file claims, said meeting was adjourned to June 30, 1914. That no written claims have been filed at this date. That in the opinion of the undersigned Viewers, none of the owners of the lands abutting on said road have suffered any damage by reason of the widening of said road.	*Dollars*
To		*Dollars*
To		*Dollars*
To		*Dollars*
To		*Dollars*

To *Dollars*

Each of the above sums has been assessed and determined without deduction for benefit to any property of the owner which would accrue by the opening of the road.

And we have assessed and determined how much less valuable the land or premises from which such appropriation is to be taken, will be rendered by the opening and construction of said Road, (which is the amount of damage ..he.. may sustain,) as follows:

To *Dollars*

To *Dollars*

To *Dollars*

To *Dollars*

To *Dollars*

Respectfully submitted this 6th *day of* July, *19*14.

Harry Thomas
Geo. E. McNab
W. B. Hall
} Viewers and Jurors to Assess and Determine Compensation and Damages

ORDERS OF COUNTY COMMISSIONERS.—Made After Returns of Viewers and Surveyor.

Office of County Commissioners of Mahoning County, Youngstown, Ohio, Session, August 12, 1914

In the Matter of the

Widening of the Rush Road *Road.*

The Commissioners met in regular session, and the report of the Viewers and Surveyor appointed to survey and view the Road, as described in the Petition, was this day publicly read for the first time.

ATTEST:

Frank H. Vogan *County Auditor*
Commissioners' Clerk.

W. W. Brownlee
R. J. Davis
J. D. Hodge
} County Commissioners.

Office of County Commissioners of Mahoning County, Youngstown, Ohio, Session, August 17 19 14

In the Matter of the

Widening of the Rush Road *Road.*

The Commissioners met in regular session, and the report of the Viewers and Surveyor appointed to survey and view the Road, as described in the Petition, was this day publicly read for the second time. and that the request of petitioners for widening

ATTEST:

Frank H. Vogan *County Auditor*
Commissioners' Clerk.

W. W. Brownlee
R. J. Davis
J. D. Hodge
} County Commissioners

Office of County Commissioners of Mahoning County, Youngstown, Ohio, Session, 19

In the Matter of the

Widening of the Rush Road *Road*

The Commissioners met in regulhr session, and the report of the Viewers and Surveyor appointed to survey and view the Road, as described in the Petition, was this day publicly read for the third time, and that the request of the petitioners for widening

the above road be granted and that the report of the viewers be accepted.

W. W. Brownlee

R. J. Davis

J. D. Hodge

County Commissioners.

Attest:

Isaac M. Hogg,

County Auditor.

ORDER TO TOWNSHIP TRUSTEES TO OPEN ROAD.

Auditor's Office, Mahoning County, Ohio.

July 6, 1914.

To the Trustees of Coitsville Township,

Mahoning County, Ohio:

WHEREAS, the Board of County Commissioners of said County, at their Session, July 6 1914, upon petition of John H. Maguire and others, established the following County Road Widening of the Rush Road and ordered the report, survey and plat of the same to be recorded, as follows:

(See Petition)

You are therefore directed to cause said County Road to be opened. The Road Superintendents of the various Road Districts in your Township through which the said County Road has been laid out and established, to open the same 40 feet wide, and to keep it in repair, according to the General Code in such cases made and provided.

By order of the Commissioners,

Frank H. Vogan,
Comm's Clerk.

In the Matter of the Vacation of the southerly end of Powers Avenue Road Petitioned for by A.Powers Smith. and others in Mahoning County, Ohio.

NOTICE OF PRESENTING COUNTY ROAD PETITION.

Notice is hereby given that a petition will be presented to the Commissioners of Mahoning County, at their next session Sept, 8th *19* 13 *, praying for the* vacating *of a County Road on the following line, to-wit:*

Beginning at a point on the northerly or northeasterly line of Poland Avenue in the township of Youngstown, County of Mahoning and State of Ohio, at a corner made by said northeasterly line of Poland Avenue and the westerly line of Powers Avenue; and running thence N. 31° 20' E. approximately one hundred twenty (120) feet to the southerly line of the right of way of The Youngstown and Canfield Railroad; thence easterly along the southerly line of said right of way to the easterly line of Powers Avenue; thence S 31° 20' W. approximately one hundred thrity-one (131) feet to the corner of Powers Avenue and Poland Avenue. thence westerly along the northerly line of Poland Avenue extended westerly to the place of beginning, said portion of said street forming a block of land about from one hundred twenty(120) to one hundred thrity (130) feet long and sixty (60) feet wide.

A.POWERS SMITH, et al.
Petitioners.

THE STATE OF OHIO, :
MAHONING COUNTY, ss :

William M. Zimmerman, being duly sworn, says that he posted and set up the above advertisement or notice of the presentation of the petition in the above entitled case at the Auditor's office, and at the office of R. O. Kieling, Justice of the Peace, and at the garage at the foot of Loveland Hill, and on a post on the southerly side of Poland Avenue, a few feet westerly of the end of Powers Avenue which it is desired to vacate. All of said places mentioned are in the Township of Youngstown, County of Mahoning, and State of Ohio, and that said notices were so posted or set up more than thirty days prior to the meeting of the commissioners at which the petition was first presented.

WM. M. ZIMMERMAN.

Sworn to before me and subscribed in my presence this 15th day of September, 1913.
(seal) Jr.Vol.#13, page 180.
AARON EISTERTY, Notary Public.

THE STATE OF OHIO, :
MAHONING COUNTY, ss : PROOF OF PUBLICATION.

Personally appeared before me, KATHRYN BRANIGAN, Adv. Asst. of the Youngstown Telegram, and made solemn oath, that the notice, a true copy of which is hereby attached, was published for 4 consecutive Saturdays on and next after July 26, 1913, in THE YOUNGSTOWN TELEGRAM, a newspaper of general circulation in the County and State aforesaid.

KATHRYN BRANIGAN.

Sworn to before me and signed in my presence, this eighteenth day of August, 1913.
A. I. TRUESDELL, Notary Public.
(seal).

Printer's Fees $11.03.

COUNTY ROAD PETITION.

Journal Vol 13 Page 180

To the Board of Commissioners of Mahoning County, Ohio:

The undersigned petitioners, resident freeholders of said County, residing in the vicinity of the proposed improvement hereinafter described, respectfully represent that the public convenience requires the vacating *of a County Road on the line hereinafter described; and pray that your body will institute and order proper proceedings in the premises to* vacate *such road, to-wit: Beginning at* a point on the northerly or northeasterly line of Poland Ave. in the township of Youngstown, County of Mahoning, State of Ohio, at a corner made by said northeasterly line of Poland Avenue and the westerly line of Powers Avenue; and running thence N 31° 20' E. approximately one hundred twenty (120) feet to the southerly line of the right of way of The Youngstown and Canfield Railroad; thence easterly along the southerly line of said right of way to the easterly line of Powers Avenue; thence S 31° 20' W approximately one hundred thrity-one (131) feet to the corner of Powers Avenue and Poland Avenue; thence westerly along the northerly line of Poland Avenue extended westerly to the place of beginning, said portion of said street forming a block of land about from one hundred twenty (120) to one hundred thrity (130) feet long and sixty (60) feet wide.

Your petitioners further respectfully represent that all the remainder of Powers Avenue as it formerly existed, has been heretofore vacated by your Honorable Body, and said portion so already vacated is largely covered with the buildings and plant of The Republic Iron & Steel Co., and that the end of said Powers Avenue above described is of no benefit to the public and is considered useless.

Dated this 25th day of July, 19 13

PETITIONERS' NAMES	PETITIONERS' NAMES	PETITIONERS' NAMES	PETITIONERS' NAMES
A. Powers Smith.	David Blunt	D. A. Knight	
James C. Clemons	David S. Loveland	P. Lorghron	
L. S. Liddle	Wm. Hancox	John Maxwell	
Chas. Smith	Fred Mountford	Lake Erie & Eastern R.R	
P. S. Campbell	W. P. Songer	J. C. Grooms	
Leonard Curtis	B. R. Campbell	Lida S. Spalding. By A. Powers Smith Atty in Fact.	

BOND ON COUNTY ROAD PETITION.

Know All Men by these Presents:

That We, ...

and ....., *are held and firmly bound unto the State of Ohio, for the use of Mahoning County, in the penal sum of* ..... *Dollars, to the payment of which, well and truly to be made, we do hereby jointly and severally bind ourselves, our heirs, executors and administrators.*

Signed by us and dated at Youngstown, this ..... *day of* ..... *19* .....

The condition of the above obligation is such, that whereas, application has been made to the Board of Commissioners of said Mahoning County, for the ..... *of a County Road, on the following line, to-wit:*

Now, if the said applicants shall pay into the Treasury of said county, the amount of all costs and expenses accruing thereon, in case said application shall fail; then this obligation to be void, otherwise to be in full force in law.

ATTEST:

.....

.....

.....

.....

.....

ORDER APPROVING BOND ON COUNTY ROAD PETITION.

Office of County Commissioners, Mahoning County, Ohio, ... Session, ... 19 .....

In the Matter of the

.....

..... *Road.*

.....

.....

.....

.....

.....

Application for ..... *a County Road made by Petition to the County Commissioners and as described therein, was duly filed in this office, signed by at least twelve freeholders of the county residing in the vicinity where said Road is proposed to be* ..... *: and* ..... *of the signers to such Petition entered into bond, payable to the State for the use of the County in the sum of* ..... *Dollars, conditioned according to law, with* ..... *and* ..... *as sureties; which surety and said amount being sufficient, and said bond being in due form, is hereby accepted and approved, and is filed with said Petition.*

.....

.....

.....

County Commissioners.

The Petition of A. Powers Smith, et al, for the vacating of the southerly end of Powers Avenue, a full description of which is in the petition, came on this 15th day of September, 1913, at a regular session of the Board of County Commissioners for second hearing, and it appearing that the petition was first presented at a regular session of said Board September 8th, 1913, and that notice of the presentation of said petition was given by advertisement, set up at the Auditor's office, and in three public places in Youngstown Township at least thirty days prior to the meeting of the Commissioners at which the petition was presented, which notices stated the time when such petition was to be presented, and that an affidavit showing such advertisement was duly filed with the papers in this case, and it appearing further that such notice was published for four consecutive weeks before the presentation of the petition in the Youngstown Telegram, a newspaper published in Mahoning County, Youngstown Township, and it appearing further that such notice was given to the land owners adjoining the part of said Powers Avenue to be vacated, and that no claims for damages have been filed, but that said adjoining land owners have joined in the petition for the vacating of said part of said road, and that said petition was presented and publicly read at a regular session of the commissioners on September 8th, 1913, and that it was again read at the next session of the commissioners September 15th, 1913, and no objections having been made on the part of any one, and the commissioners deeming it unnecessary to keep said part of Powers Avenue open for public convenience, and it appearing that bond was given by the petitioners as required by the statutes, and that all the requirements of the statutes have been fulfilled, and that all the proceedings are regular, RESOLVED that said part of Powers Avenue be vacated in accordance with the prayer of the petition.

W. W. BROWNLEE,

ROBT. J. DAVIS,

JOHN D. HODGE,

Jr.Vol.#13, page 181. Commissioners of Mahoning County, Ohio.

~~300~~
244

That notice thereof and bond as required by law, was duly given; and said County Commissioners on the ..... day of ..... 19..., by order, appointed three ..... Viewers and the County Surveyor, to view, Survey and ..... such Road.

You are further notified that said ..... Viewers and Surveyor will meet at ..... on the ..... day of ..... 19..., at ..... o'clock A. M., for the purposes set forth in said Order.

And the ..... day of ..... 19..... is the day by which claims for compensation must be filed.

Dated this ..... day of ..... 19.....

..... Principal Petitioner.—Auditor

PROOF OF PUBLICATION.

The State of Ohio, Mahoning County, ss.

..... being duly sworn, says that the Notice, a copy of which is hereto attached, was published for four consecutive weeks, in the ..... a newspaper published and printed in said Mahoning County, Ohio.

Sworn to before me, and signed in my presence, this ..... day of ..... 19.....

CERTIFICATE OF OATH OF ..... VIEWERS

The State of Ohio, Mahoning County, ss.:

Be it Remembered, That on this ..... day of ..... 19..., personally appeared before me, ... a ..... in and for said County, ..., ... and ..... Viewers of the County Road petitioned for by ..... and others, and were by me duly sworn, faithfully and impartially to discharge their duties respectively.

CERTIFICATE OF OATH OF SURVEYOR

The State of Ohio, Mahoning County, ss.:

Be it Remembered, That on this ..... day of ..... 19..., personally appeared before me, ... a ..... in and for said County, ..., Surveyor ..... of the County Road petitioned for by ..... and others, and was by me duly sworn, faithfully and impartially to discharge his duties.

REPORT OF SURVEYOR.

To the Board of Commissioners of Mahoning County, Ohio:

The undersigned, in obedience to your order, dated ..... 19..., proceeded on the ..... day of ..... 19..., to survey and mark the County Road described in said order, under the direction of the ..... Viewers therein named, and respectfully submits the following return of said survey:

I Certify, *That the foregoing is a correct plat and return of the survey of the* .....

County Road petitioned for by .....*and others.*

.....

Surveyor of Mahoning County.

REPORT OF ..... VIEWERS—County Road.

To the Board of County Commissioners of Mahoning County, Ohio:

In obedience to your order dated ..... 19 ....., we, the undersigned, ... Viewers appointed under said Order, make the following report: .....

.....

.....

.....

Together with ..... County Surveyor, we met at .....

..... on the ..... day of ..... 19 ....., at ..... o'clock, A. M., and after taking the oath required by law, a certificate of which oath is herewith returned; took to our assistance ..... and

..... two suitable persons as chain-carriers, and .....

..... marker, we proceeded to view, survey and ..... the Road as prayed for in the Petition, or as near the same as in our opinion a good Road can be made at a reasonable expense, taking into consideration the utility, convenience, inconvenience and expense which will result to individuals, as well as to the public, if such road or any part thereof is .....

....., as follows:

Fixing the initial point of said Road at .....

at ....., said Surveyor under our direction, surveyed the same along the following route:

We further report that our opinion is that said Road ought ..... to be ..... for the following reasons: .....

.....

.....

.....

We have also determined that the public convenience requires that said Road should be established and opened ..... feet in width.

A correct certified return of the survey of said Road and a plat of the same is herewith delivered. The notices to the ..... Viewers and Surveyor and also to the Land Owners, of the time and place of meeting, with proof of service of the same, are also herewith returned.

All of which is respectfully submitted, this ..... day of ..... 19 .....

.....

.....

.....

..... Viewers.

FEES.

..... *Viewer,* ..... *day* ..... *, $*		..... *Chain Carrier,* ..... *day* ..... *, $*	
..... *"* *, day , $*		..... *"* *"* *day , $*	
..... *"* *, day , $*		..... *Marker, day , $*	
.....		..... *Surveyer, day , $*	

SEPARATE REPORT OF ..... VIEWERS.

To the Board of County Commissioners of Mahoning County, Ohio:

The undersigned Viewers of the County Road petitioned for by ..... and others, make the following Separate Report of the amount of damages, and to whom assessed by them, which would accrue by the opening of the Road. The parties named below have filed their written applications on which such assessments have been made, according to law, and the same are returned with this Report.

We have assessed and determined the compensation to be paid in money, for the property sought to be appropriated, in the following sums:

To *Dollars*

To *Dollars*

To *Dollars*

To *Dollars*

To *Dollars*

To *Dollars*

Each of the above sums has been assessed and determined without deduction for benefit to any property of the owner which would accrue by the opening of the road.

And we have assessed and determined how much less valuable the land or premises from which such appropriation is to be taken, will be rendered by the opening and construction of said Road, (which is the amount of damage ..... he ..... may sustain,) as follows:

To *Dollars*

To *Dollars*

To *Dollars*

To *Dollars*

To *Dollars*

Respectfully submitted this ..... day of ..... 19 .....

..... }
..... } Viewers and Jurors to Assess and Determine Compensation and Damages
..... }

ORDERS OF COUNTY COMMISSIONERS.—Made After Returns of ..... Viewers and Surveyor.

Office of County Commissioners of Mahoning County, Youngstown, Ohio, ... Session, ... 19 .....

In the Matter of the }
..... }
..... }
..... *Road.* }

The Commissioners met in regular session, and the report of the ..... Viewers and Surveyor appointed to survey and view the Road, as described in the Petition, was this day publicly read for the first time.

ATTEST:

..... }
..... } County Commissioners.
..... }

..... *County Auditor.*

Office of County Commissioners of Mahoning County, Youngstown, Ohio, ... Session, ... 19 .....

In the Matter of the }
..... }
..... }
..... *Road.* }

The Commissioners met in regular session, and the report of the ..... Viewers and Surveyor appointed to survey and view the Road, as described in the Petition, was this day publicly read for the second time.

ATTEST:

..... }
..... } County Commissioners
..... }

..... *County Auditor.*

Office of County Commissioners of Mahoning County, Youngstown, Ohio, ... Session, ... 19 .....

In the Matter of the }
..... }
..... }
..... *Road* }

The Commissioners met in regulhr session, and the report of the ..... Viewers and Surveyor appointed to survey and view the Road, as described in the Petition, was this day publicly read for the third time, and

In the Matter of the Turn in County Road Known as The Youngstown & New Castle Road Petitioned for by J. B. Moore and others in Mahoning County, Ohio.

NOTICE OF PRESENTING COUNTY ROAD PETITION.

Notice is hereby given that a petition will be presented to the Commissioners of Mahoning County, at their next session September 14th *19* 14*, praying for the* turning *of a County Road on the following line, to-wit:*

Beginning at of the point of the Youngstown-New Castle Road, which portion of said road is located in Township of Poland, County of Mahoning and State of Ohio. Said petition will pray that the said road be moved south from one to twenty feet from a point in said road which extends along the west line of said John James property and extends to the east line of said James B. Moore's property, a distance of approximately 1800 feet

PROOF OF POSTING AND PUBLISHING NOTICE.

The State of Ohio, Mahoning County, ss.:

D. W. Mumaw *being duly sworn, says that on the* ____ *day of* ____ *19* ____*, and at least thirty days before the* 14th *day of* September *19* 14*, he set up copies of the foregoing notice at the Auditor's Office in said County, and in three public places in the Township* ____ *of* ____ *through which the road is proposed be to* ____

Affiant further says that the substance of said notice was published for four consecutive weeks before the 14th *day of* September *19* 14*, (the date of presentation of the petition,) in the* Mahoning Dispatch *a newspaper published in said Mahoning County, in which said road sought be to* ____ *by such petition, is situated.*

D. W. Mumaw

Sworn to before me, and signed in my presence, this 11th *day of* September *19* 14

H. W. Davis,
Notary Public.

COUNTY ROAD PETITION.

To the Board of Commissioners of Mahoning County, Ohio:

The undersigned petitioners, resident freeholders of said County, residing in the vicinity of the proposed improvement hereinafter described, respectfully represent that the public convenience requires the turning *of a County Road on the line hereinafter described; and pray that your body will institute and order proper proceedings in the premises to* ____ *such road, to-wit: Beginning at* Said proposed road begins at a point on said road said point being the west line of said John James's property, and extends about eighteen hundred (1800) feet, and ends at the east line of said James B. Moore's property.

Dated this ..... *, 19* .....

PETITIONERS' NAMES	PETITIONERS' NAMES	PETITIONERS' NAMES	PETITIONERS' NAMES
J. B. Moore	Thomas McGee	T. A. Roberts	
John James	Chas.E. Kimmel	E.A. Brownden	
A. B. Stough	S. J. McNabb	J W VanAuken	
L. A. Adams	J. E. Longneeker		
S. A. Richards	Jonah Richards		
H. S. Baldwin	Henry McCrone		

BOND ON COUNTY ROAD PETITION.

Know All Men by these Presents:

That We, ...

and ....., *are held and firmly bound unto the State of Ohio, for the use of Mahoning County, in the penal sum of* ..... *Dollars, to the payment of which, well and truly to be made, we do hereby jointly and severally bind ourselves, our heirs, executors and administrators.*

Signed by us and dated at Youngstown, this ..... *day of* ..... *19* .....

The condition of the above obligation is such, that whereas, application has been made to the Board of Commissioners of said Mahoning County, for the ..... *of a County Road, on the following line, to-wit:*

Now, if the said applicants shall pay into the Treasury of said county, the amount of all costs and expenses accruing thereon, in case said application shall fail; then this obligation to be void, otherwise to be in full force in law.

ATTEST:

.....

.....

.....

.....

.....

ORDER APPROVING BOND ON COUNTY ROAD PETITION.

Office of County Commissioners, Mahoning County, Ohio, ... Session, ... 19 .....

In the Matter of the

.....

..... *Road.*

.....

.....

.....

.....

.....

Application for ..... *a County Road made by Petition to the County Commissioners and as described therein, was duly filed in this office, signed by at least twelve freeholders of the county residing in the vicinity where said Road is proposed to be* ..... *: and* ..... *of the signers to such Petition entered into bond, payable to the State for the use of the County in the sum of* ..... *Dollars, conditioned according to law, with* ..... *and* ..... *as sureties; which surety and said amount being sufficient, and said bond being in due form, is hereby accepted and approved, and is filed with said Petition.*

.....

.....

.....

County Commissioners.

ORDER APPOINTING VIEWERS—COUNTY ROAD.

Issued to Viewers and County Surveyor.

Office of County Commissioners of Mahoning County, Ohio, Session, 19

In the Matter of the

.....

..... Road.

.....

.....

The Petition of ..... *and others for the* ..... *of*

a County Road along the following described route, to-wit: Beginning at .....

having been presented to the Commissioners; and they being satisfied from the proof before them that proper notice of the intention to present such Petition has been given according to law; it is ordered that ..... *and* ..... *three disinterested freeholders of this County be and they hereby are appointed as* ..... *Viewers, and the County Surveyor to survey the same.*

It is further ordered that an order issue directing said ..... *Viewers, with said County Surveyor, to meet at* ..... *and proceed on the* ..... *day of* ..... *19* ....., *or on their failing to meet on that day, within five days thereafter.*

(If either of said ..... Viewers fail to attend at the place specified, at or before ten o'clock A. M. of said day, said Surveyor and two ..... Viewers will fill the vacancy by appointing a judicious disinterested freeholder of this County.) And after taking an oath faithfully and impartially to discharge the duties of their appointment respectively, to take to their assistance two suitable persons as chain carriers and one marker, and proceed to view, survey and ..... said Road as prayed for in the Petition, or as near the same as in their opinion a good road can be made at reasonable expense, taking into consideration the utility, convenience, inconvenience and expense which will result to individuals, as well as to the public, if such road or any part thereof is ..... also, as a jury, assess and determine the compensation to be paid in money for the properties sought to be appropriated, without deduction for benefit to any property of the owner ....., and to assess and determine how much less valuable, is any, the land or premises from which such appropriation may be taken, will be rendered by the ..... of such Road, being the damages sustained by any person through whose premises the Road is proposed to be .....; (but said ..... Viewers are not required to so assess or award damages or compensation to any person except minors, idiots, or lunatics, unless the owner or his agent, having notice as provided by law, files with them a written application, giving a description of the premises on which damages or compensation is claimed;) and also to determine whether the public convenience requires that such Road or any part thereof shall be sixty feet in width, or whether a less width than sixty feet will as well promote the public convenience; and report the width in their opinion, the same shall be .....

Said Surveyor will survey such Road, under the direction of the ..... Viewers, and cause the same to be conspicuously marked throughout, noting the courses and distances, and at the end of each mile cause the number of the same, and also the commencement and termination of the Road or Survey to be marked on a tree or monument erected for that purpose. And said Surveyor will make and deliver to one of said ..... Viewers, without delay, a correct certified return of the Survey of said Road, and a Plat of the same; to be returned with the Reports of said ..... Viewers.

It is further ordered that said ..... Viewers make and sign a Report in writing, stating their opinion in favor of or against the ..... of such Road, or any part thereof, and set forth the reasons of the same, and deliver such Report to the County Auditor, on or before the first day of the ..... session of the Commissioners next ensuing; and at the time said ..... Viewers make such Report, they shall also make a separate Report, in writing, stating the amount of damages, if any, and to whom by them assessed, which would accrue by the ..... of the Road; and file the written applications on which such assessments have been made, with the County Auditor.

.....

.....

.....

County Commissioners.

NOTICE TO ..... VIEWERS AND SURVEYOR OF TIME AND PLACE OF MEETING—COUNTY ROAD.

To .....

and ..... *Viewers and* ..... *Surveyor.*

You Are Hereby Notified, *That under the Order of the Commissioners of Mahoning County, Ohio, dated* ..... *19* ....., *you were appointed to view, survey and* ..... *the County Road petitioned for by* ..... *and others, and to perform the other duties required of you by law.*

You are directed to meet at ..... *on the* ..... *day of* ..... *19* ....., *at* ..... *o'clock A. M., for the purposes aforesaid and as set forth in said order.*

And the ..... *day of* ..... *19* ....., *is the day by which claims for compensation must be filed.*

Dated this ..... *day of* ..... *19* .....

.....

Principal Petitioner.—Auditor.

PROOF OF SERVICE.

The State of Ohio, Mahoning County, ss.:

.....*being duly sworn, says that on the*.....*day of*.....*19*....., *(being not less than six days before the time appointed for the meeting of the* .....*Viewers and Surveyor,) he served a copy of the foregoing notice upon*.....

(Signed).....

Sworn to before me, and signed in my presence, this.....*day of*.....*19*.....

.....

.....

NOTICE TO LAND OWNERS OF TIME AND PLACE OF MEETING.....VIEWERS AND SURVEYOR.

To .....

.....

You Are Hereby Notified, *that the*.....*Viewers and Surveyor appointed by the Commissioners of Mahoning County, Ohio, in their order dated*.....*19*....., *to view, survey and*.....*the County Road petitioned for by*.....*and others, will meet at*.....

.....*on the*.....*day of*.....*19*....., *at*.....*o'clock, A. M., for the purposes set forth in said order.*

And the.....*day of*.....*19*....., *is the day by which claims for compensation must be filed.*

Dated this.....*day of*.....*19*.....

.....

Principal Petitioner.—Auditor

PROOF OF SERVICE.

The State of Ohio, Mahoning County, ss.

.....*being duly sworn, says that on the*.....*day of*.....*19*....., *(being not less than six days before the time appointed for the meeting of the* .....*Viewers and Surveyor,) he served a copy of the foregoing notice upon* .....

(Signed).....

Sworn to before me, and signed in my presence, this.....*day of*.....*19*.....

.....

.....

Notice to Land Owners, non-resident of the County, of time and place of meeting of.....Viewers and Surveyor

To .....

You Are Hereby Notified, *That a petition, signed by*.....*and others was presented to the County Commissioners of Mahoning County, Ohio, at their meeting held on the*.....*day of*.....*19*....., *praying for the*.....*of a County Road, on the following line, to-wit: Beginning at*.....

That notice thereof and bond as required by law, was duly given; and said County Commissioners on the ..... day of ..... 19 ....., by order, appointed three ..... Viewers and the County Surveyor, to view, Survey and ..... such Road.

You are further notified that said ..... Viewers and Surveyor will meet at ..... on the ..... day of ..... 19 ....., at ..... o'clock A. M., for the purposes set forth in said Order.

And the ..... day of ..... 19 ..... is the day by which claims for compensation must be filed.

Dated this ..... day of ..... 19 .....

Principal Petitioner.—Auditor

PROOF OF PUBLICATION.

The State of Ohio, Mahoning County, ss.

..... being duly sworn, says that the Notice, a copy of which is hereto attached, was published for four consecutive weeks, in the ..... a newspaper published and printed in said Mahoning County, Ohio.

Sworn to before me, and signed in my presence, this ..... day of ..... 19 .....

CERTIFICATE OF OATH OF ..... VIEWERS

The State of Ohio, Mahoning County, ss.:

Be it Remembered, *That on this ..... day of ..... 19 ....., personally appeared before me, ... a ..... in and for said County, ..., ... and ..... Viewers of the County Road petitioned for by ..... and others, and were by me duly sworn, faithfully and impartially to discharge their duties respectively.*

CERTIFICATE OF OATH OF SURVEYOR

The State of Ohio, Mahoning County, ss.:

Be it Remembered, *That on this ..... day of ..... 19 ....., personally appeared before me, ... a ..... in and for said County, ..., Surveyor ..... of the County Road petitioned for by ..... and others, and was by me duly sworn, faithfully and impartially to discharge his duties.*

REPORT OF SURVEYOR.

To the Board of Commissioners of Mahoning County, Ohio:

The undersigned, in obedience to your order, dated ..... 19 ....., proceeded on the ..... day of ..... 19 ....., to survey and mark the County Road described in said order, under the direction of the ..... Viewers therein named, and respectfully submits the following return of said survey:

I Certify, *That the foregoing is a correct plat and return of the survey of the* .....

County Road petitioned for by .....*and others.*

.....

Surveyor of Mahoning County.

REPORT OF ..... VIEWERS—County Road.

To the Board of County Commissioners of Mahoning County, Ohio:

In obedience to your order dated ..... 19..... , we, the undersigned, ... Viewers appointed under said Order, make the following report: .....

Together with ..... County Surveyor, we met at ..... on the ..... day of ..... 19..... , at ..... o'clock, A. M., and after taking the oath required by law, a certificate of which oath is herewith returned; took to our assistance ..... and ..... two suitable persons as chain-carriers, and ..... marker, we proceeded to view, survey and ..... the Road as prayed for in the Petition, or as near the same as in our opinion a good Road can be made at a reasonable expense, taking into consideration the utility, convenience, inconvenience and expense which will result to individuals, as well as to the public, if such road or any part thereof is ..... , as follows:

Fixing the initial point of said Road at ..... at ..... , said Surveyor under our direction, surveyed the same along the following route:

We further report that our opinion is that said Road ought ..... to be ..... for the following reasons: .....

We have also determined that the public convenience requires that said Road should be established and opened ..... feet in width.

A correct certified return of the survey of said Road and a plat of the same is herewith delivered. The notices to the ..... Viewers and Surveyor and also to the Land Owners, of the time and place of meeting, with proof of service of the same, are also herewith returned.

All of which is respectfully submitted, this ..... day of ..... 19.....

.....
.....
..... Viewers.
.....

FEES.

.....	Viewer,	day, $	.....	Chain Carrier,	day, $ .....
.....	"	day, $	.....	" "	day, $ .....
.....	"	day, $	.....	Marker,	day, $ .....
.....			.....	Surveyer,	day, $ .....

SEPARATE REPORT OF ..... VIEWERS.

To the Board of County Commissioners of Mahoning County, Ohio:

The undersigned Viewers of the County Road petitioned for by ..... and others, make the following Separate Report of the amount of damages, and to whom assessed by them, which would accrue by the opening of the Road. The parties named below have filed their written applications on which such assessments have been made, according to law, and the same are returned with this Report.

We have assessed and determined the compensation to be paid in money, for the property sought to be appropriated, in the following sums:

To ..... *Dollars*

To ..... *Dollars*

To ..... *Dollars*

To ..... *Dollars*

To ..... *Dollars*

To *Dollars*

Each of the above sums has been assessed and determined without deduction for benefit to any property of the owner which would accrue by the opening of the road.

And we have assessed and determined how much less valuable the land or premises from which such appropriation is to be taken, will be rendered by the opening and construction of said Road, (which is the amount of damage ..he.. may sustain,) as follows:

To *Dollars*

To *Dollars*

To *Dollars*

To *Dollars*

To *Dollars*

Respectfully submitted this ..... day of ..... 19.....

Viewers and Jurors to Assess and Determine Compensation and Damages

ORDERS OF COUNTY COMMISSIONERS.—Made After Returns of ..... Viewers and Surveyor.

Office of County Commissioners of Mahoning County, Youngstown, Ohio, ... Session, ... 19.....

In the Matter of the

..... *Road.*

The Commissioners met in regular session, and the report of the ..... Viewers and Surveyor appointed to survey and view the Road, as described in the Petition, was this day publicly read for the first time.

ATTEST:

..... *County Auditor.*

County Commissioners.

Office of County Commissioners of Mahoning County, Youngstown, Ohio, ... Session, ... 19.....

In the Matter of the

..... *Road.*

The Commissioners met in regular session, and the report of the ..... Viewers and Surveyor appointed to survey and view the Road, as described in the Petition, was this day publicly read for the second time.

ATTEST:

..... *County Auditor.*

County Commissioners

Office of County Commissioners of Mahoning County, Youngstown, Ohio, ... Session, ... 19.....

In the Matter of the

..... *Road*

The Commissioners met in regulhr session, and the report of the ..... Viewers and Surveyor appointed to survey and view the Road, as described in the Petition, was this day publicly read for the third time, and

In the Matter of the Boardman-Canfield Road Petitioned

for by John Fink *and others in* *Mahoning County, Ohio.*

NOTICE OF PRESENTING COUNTY ROAD PETITION.

Notice is hereby given that a petition will be presented to the Commissioners of Mahoning County, at their next session June 7th *19* 15, *praying for the* altering *of a County Road on the following line, to-wit:*

Beginning at Running south from Cornersburg beginning in said road at the northeast corner of the Jewish Cemetery and extending northerly along the township line five hundred forty-five (545) feet so that the center line of said road will coincide with the township line and that the old road between said points be vacated.

PROOF OF POSTING AND PUBLISHING NOTICE.

The State of Ohio, Mahoning County, ss.:

John F. Fink *being duly sworn, says that on the* 20th *day of* April *19* 15, *and at least thirty days before the* 7th *day of* June *19* 15, *he set up copies of the foregoing notice at the Auditor's Office in said County, and in three public places in the Township* s *of* Boardman & Canfield *through which the road is proposed be to* changed

Affiant further says that the substance of said notice was published for four consecutive weeks before the 7th *day of* June *19* 15, *(the date of presentation of the petition,) in the* Youngstown Vindicator *a newspaper published in said Mahoning County, in which said road sought be to* changed *by such petition, is situated.*

John F. Fink

Sworn to before me, and signed in my presence, this 4th *day of* June *19* 15

Frank L. Oesch

Notary Public

COUNTY ROAD PETITION.

To the Board of Commissioners of Mahoning County, Ohio:

The undersigned petitioners, resident freeholders of said County, residing in the vicinity of the proposed improvement hereinafter described, respectfully represent that the public convenience requires the changing *of a County Road on the line hereinafter described; and pray that your body will institute and order proper proceedings in the premises to* *such road, to-wit:* ~~*Beginning at*~~ The Township line road between Boardman and Canfield Townships running south from Cornersburg beginning in said road at the northeast corner of the Jewish Cemetery and extending northerly along the township line five hundred forty-five (545) feet.

Dated this ..... *, 19* .....

PETITIONERS' NAMES	PETITIONERS' NAMES	PETITIONERS' NAMES	PETITIONERS' NAMES
John F. Fink	A. M. Crum	Louise M. Berry	D. B. Wonsetler
Joe Moore	Mrs. Nathan Corll	Abner Hauser	Frank Corll
Hattie M. Smith	W. H. Warner	T. A. Stedfale	
W. K. Osborn	S. Schayer, Presidet	C. W. Bowdy	
Frank Osborn	Peter Deibel	Levi Corll	
L. Moherman	W, C. Mayberry	C. C. Lynn	

BOND ON COUNTY ROAD PETITION.

Know All Men by these Presents:

That We, John F. Fink

and Joe Moore, *are held and firmly bound unto the State of Ohio, for the use of Mahoning County, in the penal sum of* One Hundred *Dollars, to the payment of which, well and truly to be made, we do hereby jointly and severally bind ourselves, our heirs, executors and administrators.*

Signed by us and dated at Youngstown, this 5th *day of* June *19* 15

The condition of the above obligation is such, that whereas, application has been made to the Board of Commissioners of said Mahoning County, for the changing *of a County Road, on the following line, to-wit:*

The Township Line Road between Boardman and Canfield Townships running south from Cornersburg beginning in said road at the northeast corner of the Jewish Cemetery and extending north along the township line five hundred forty five (545) feet so that the center line of said road will coincide with the township line and that the old road between said points be vacated.

Now, if the said applicants shall pay into the Treasury of said county, the amount of all costs and expenses accruing thereon, in case said application shall fail; then this obligation to be void, otherwise to be in full force in law.

ATTEST:

Frank L. Oesch

John F. Fink

Joe Moore

ORDER APPROVING BOND ON COUNTY ROAD PETITION.

Office of County Commissioners, Mahoning County, Ohio, regular Session, June 7th 19 15

In the Matter of the altering of the Boardman-Canfield Road.

Application for changing *a County Road made by Petition to the County Commissioners and as described therein, was duly filed in this office, signed by at least twelve freeholders of the county residing in the vicinity where said Road is proposed to be* changed *: and* John F. Fink, one *of the signers to such Petition entered into bond, payable to the State for the use of the County in the sum of* One Hundred *Dollars, conditioned according to law, with* Joe Moore *and* ..... *as sureties; which surety and said amount being sufficient, and said bond being in due form, is hereby accepted and approved, and is filed with said Petition.*

R. J. Davis
W. W. Brownlee
J. D. Hodge

County Commissioners.

ORDER APPOINTING VIEWERS--COUNTY ROAD.

Issued to Viewers and County Surveyor.

Office of County Commissioners of Mahoning County, Ohio, Session, June 14 19 15

In the Matter of the

Boardman-Canfield Road.

The Petition of John F. Fink *and others for the* altering *of a County Road along the following described route, to-wit: Beginning at*

(see Surveyor's Report)

having been presented to the Commissioners; and they being satisfied from the proof before them that proper notice of the intention to present such Petition has been given according to law; it is ordered that Albert Pabst, C. B. Shields *and* Mansfield Milton *three disinterested freeholders of this County be and they hereby are appointed as Viewers, and the County Surveyor to survey the same.*

It is further ordered that an order issue directing said Viewers, with said County Surveyor, to meet at Court House *and proceed on the* 24 *day of* June 19 15, *or on their failing to meet on that day, within five days thereafter.*

(If either of said Viewers fail to attend at the place specified, at or before ten o'clock A. M. of said day, said Surveyor and two Viewers will fill the vacancy by appointing a judicious disinterested freeholder of this County.) And after taking an oath faithfully and impartially to discharge the duties of their appointment respectively, to take to their assistance two suitable persons as chain carriers and one marker, and proceed to view, survey and said Road as prayed for in the Petition, or as near the same as in their opinion a good road can be made at reasonable expense, taking into consideration the utility, convenience, inconvenience and expense which will result to individuals, as well as to the public, if such road or any part thereof is also, as a jury, assess and determine the compensation to be paid in money for the properties sought to be appropriated, without deduction for benefit to any property of the owner, and to assess and determine how much less valuable, is any, the land or premises from which such appropriation may be taken, will be rendered by the of such Road, being the damages sustained by any person through whose premises the Road is proposed to be; (but said Viewers are not required to so assess or award damages or compensation to any person except minors, idiots, or lunatics, unless the owner or his agent, having notice as provided by law, files with them a written application, giving a description of the premises on which damages or compensation is claimed;) and also to determine whether the public convenience requires that such Road or any part thereof shall be sixty feet in width, or whether a less width than sixty feet will as well promote the public convenience; and report the width in their opinion, the same shall be

Said Surveyor will survey such Road, under the direction of the Viewers, and cause the same to be conspicuously marked throughout, noting the courses and distances, and at the end of each mile cause the number of the same, and also the commencement and termination of the Road or Survey to be marked on a tree or monument erected for that purpose. And said Surveyor will make and deliver to one of said Viewers, without delay, a correct certified return of the Survey of said Road, and a Plat of the same; to be returned with the Reports of said Viewers.

It is further ordered that said Viewers make and sign a Report in writing, stating their opinion in favor of or against the of such Road, or any part thereof, and set forth the reasons of the same, and deliver such Report to the County Auditor, on or before the first day of the session of the Commissioners next ensuing; and at the time said Viewers make such Report, they shall also make a separate Report, in writing, stating the amount of damages, if any, and to whom by them assessed, which would accrue by the of the Road; and file the written applications on which such assessments have been made, with the County Auditor.

R. J. Davis
W. W. Brownlee
J. D. Hodge
County Commissioners.

NOTICE TO VIEWERS AND SURVEYOR OF TIME AND PLACE OF MEETING—COUNTY ROAD.

To C. B. Shields, Mansfield Milton

and Albert Pabst *Viewers and* Ett S. Smith *Surveyor.*

You Are Hereby Notified, *That under the Order of the Commissioners of Mahoning County, Ohio, dated* June 14th *19*15, *you were appointed to view, survey and the County Road petitioned for by* John F. Fink *and others, and to perform the other duties required of you by law.*

You are directed to meet at office of County Commissioners, Court House *on the* 24th *day of* June *19* 15, *at* 9 *o'clock A. M., for the purposes aforesaid and as set forth in said order.*

And the 24th *day of* June *19* 15, *is the day by which claims for compensation must be filed.*

Dated this day of 19

Principal Petitioner.—Auditor.

PROOF OF SERVICE.

The State of Ohio, Mahoning County, ss.:

.....*being duly sworn, says that on the*.....*day*

of.....*19*....., *(being not less than six days before the time appointed for the meeting of the* .....*Viewers and Surveyor,)*

he served a copy of the foregoing notice upon.....

(Signed).....

Sworn to before me, and signed in my presence, this.....*day of*.....*19*.....

.....

.....

NOTICE TO LAND OWNERS OF TIME AND PLACE OF MEETING.....VIEWERS AND SURVEYOR.

To.....

.....

You Are Hereby Notified, *that the*.....*Viewers and Surveyor appointed by the Commissioners of Mahoning County, Ohio, in their order*

dated.....*19*....., *to view, survey and*.....*the County Road petitioned for*

by.....*and others, will meet at*.....

.....*on the*.....*day of*.....*19*.....,

at.....*o'clock, A. M., for the purposes set forth in said order.*

And the.....*day of*.....*19*....., *is the day by which claims for compensation must be filed.*

Dated this.....*day of*.....*19*.....

.....

Principal Petitioner.—Auditor

PROOF OF SERVICE.

The State of Ohio, Mahoning County, ss.

.....*being duly sworn, says that on the*.....*day*

of.....*19*....., *(being not less than six days before the time appointed for the meeting of the* .....*Viewers and Surveyor,)*

he served a copy of the foregoing notice upon .....

(Signed).....

Sworn to before me, and signed in my presence, this.....*day of*.....*19*.....

.....

.....

Notice to Land Owners, non-resident of the County, of time and place of meeting of.....Viewers and Surveyor

To.....

You Are Hereby Notified, *That a petition, signed by*.....*and others*

was presented to the County Commissioners of Mahoning County, Ohio, at their meeting held on the.....*day of*.....

19....., *praying for the*.....*of a County Road, on the following line, to-wit: Beginning at*.....

That notice thereof and bond as required by law, was duly given; and said County Commissioners on the .....day of .....19....., by order, appointed three.....Viewers and the County Surveyor, to view, Survey and .....such Road.

You are further notified that said.....Viewers and Surveyor will meet at .....on the.....day of.....19....., at.....o'clock A. M., for the purposes set forth in said Order.

And the.....day of.....19.....is the day by which claims for compensation must be filed.

Dated this.....day of.....19.....

.....

Principal Petitioner.—Auditor

PROOF OF PUBLICATION.

The State of Ohio, Mahoning County, ss.

.....being duly sworn, says that the Notice, a copy of which is hereto attached, was published for four consecutive weeks, in the .....a newspaper published and printed in said Mahoning County, Ohio.

.....

Sworn to before me, and signed in my presence, this.....day of.....19.....

.....

.....

.....

CERTIFICATE OF OATH OF VIEWERS

The State of Ohio, Mahoning County, ss.:

Be it Remembered, That on this 24th day of June 19 15, personally appeared before me, Ett S. Smith a County Surveyor in and for said County, Albert Pabst, C. B. Shields and Milton Mansfield Milton Viewers of the County Road petitioned for by John F. Fink and others, and were by me duly sworn, faithfully and impartially to discharge their duties respectively.

Ett S. Smith,

County Surveyor

CERTIFICATE OF OATH OF SURVEYOR

The State of Ohio, Mahoning County, ss.:

Be it Remembered, That on this.....day of.....19....., personally appeared before me,.....a.....in and for said County,.....Surveyor.....

.....

of the County Road petitioned for by.....and others, and was by me duly sworn, faithfully and impartially to discharge his duties.

.....

.....

REPORT OF SURVEYOR.

To the Board of Commissioners of Mahoning County, Ohio:

The undersigned, in obedience to your order, dated June 14th 19 15, proceeded on the.....day of.....19....., to survey and mark the County Road described in said order, under the direction of the.....Viewers therein named, and respectfully submits the following return of said survey:

I Certify, That the foregoing is a correct plat and return of the survey of the .....

County Road petitioned for by .....and others.

.....

Surveyor of Mahoning County.

REPORT OF VIEWERS—County Road.

To the Board of County Commissioners of Mahoning County, Ohio:

In obedience to your order dated June 14th *19* 15, *we, the undersigned, Viewers appointed under said Order, make the following report:*

Together with Ett S. Smith *County Surveyor, we met at* Court House, Youngstown, Ohio *on the* 24th *day of* June *19* 15, *at* 9 *o'clock, A. M., and after taking the oath required by law, a certificate of which oath is herewith returned; took to our assistance and two suitable persons as chain-carriers, and marker, we proceeded to view, survey and* alter *the Road as prayed for in the Petition, or as near the same as in our opinion a good Road can be made at a reasonable expense, taking into consideration the utility, convenience, inconvenience and expense which will result to individuals, as well as to the public, if such road or any part thereof is* altered *, as follows:*

Fixing the initial point of said Road at at , said Surveyor under our direction, surveyed the same along the following route:

We further report that our opinion is that said Road ought not *to be* altered *for the following reasons:* First: That the expense of changing the road from its present location to the proposed new location would be so great that the benefits derived from the change would not justify the expense. Second: That the conditions of the present traveled road is good enough that it is not necesary at this time to change the location.

We have also determined that the public convenience requires that said Road should be established and opened feet in width. A correct certified return of the survey of said Road and a plat of the same is herewith delivered. The notices to the Viewers and Surveyor and also to the Land Owners, of the time and place of meeting, with proof of service of the same, are also herewith returned.

All of which is respectfully submitted, this day of 19

Albert Pabst
C. B. Shields
Mansfield Milton
Viewers.

FEES.

Albert Pabst	*Viewer,* 2 *day,* $ 4.00			*Chain Carrier, day, $*	
C. B. Sheilds	" 2 *day,* $ 4.00			" " *day, $*	
Mansfield Milton	" 2 *day,* $ 4.00			*Marker, day, $*	
				Surveyer, day, $	

SEPARATE REPORT OF VIEWERS.

To the Board of County Commissioners of Mahoning County, Ohio:

The undersigned Viewers of the County Road petitioned for by and others, make the following Separate Report of the amount of damages, and to whom assessed by them, which would accrue by the opening of the Road. The parties named below have filed their written applications on which such assessments have been made, according to law, and the same are returned with this Report.

We have assessed and determined the compensation to be paid in money, for the property sought to be appropriated, in the following sums:

To *Dollars*

To *Dollars*

To *Dollars*

To *Dollars*

To *Dollars*

To ..... *Dollars*

Each of the above sums has been assessed and determined without deduction for benefit to any property of the owner which would accrue by the opening of the road.

And we have assessed and determined how much less valuable the land or premises from which such appropriation is to be taken, will be rendered by the opening and construction of said Road, (which is the amount of damage ..... he ..... may sustain,) as follows:

To ..... *Dollars*

To ..... *Dollars*

To ..... *Dollars*

To ..... *Dollars*

To ..... *Dollars*

Respectfully submitted this ..... day of ..... 19 .....

.....
.....
.....
Viewers and Jurors to Assess and Determine Compensation and Damages

---

ORDERS OF COUNTY COMMISSIONERS.—Made After Returns of ..... Viewers and Surveyor.

Office of County Commissioners of Mahoning County, Youngstown, Ohio, ... Session, ... 19 .....

In the Matter of the
.....
.....
..... *Road.*

The Commissioners met in regular session, and the report of the ..... Viewers and Surveyor appointed to survey and view the Road, as described in the Petition, was this day publicly read for the first time.

ATTEST:

.....
County Auditor.

.....
.....
.....
County Commissioners.

Office of County Commissioners of Mahoning County, Youngstown, Ohio, ... Session, ... 19 .....

In the Matter of the
.....
.....
..... *Road.*

The Commissioners met in regular session, and the report of the ..... Viewers and Surveyor appointed to survey and view the Road, as described in the Petition, was this day publicly read for the second time.

ATTEST:

.....
County Auditor.

.....
.....
.....
County Commissioners

Office of County Commissioners of Mahoning County, Youngstown, Ohio, ... Session, ... 19 .....

In the Matter of the
.....
.....
..... *Road*

The Commissioners met in regulhr session, and the report of the ..... Viewers and Surveyor appointed to survey and view the Road, as described in the Petition, was this day publicly read for the third time, and

SOUTHERN BOULEVARD, East & West sides:- ESTABLISHMENT.

ROAD PETITION.

TO THE BOARD OF COMMISSIONERS OF MAHONING COUNTY, OHIO.

The undersigned petitioners, resident freeholders of said County, residing in the vicinity of the proposed improvement hereinafter described, respectfully represent that the public convenience requires the ESTABLISHING of a Public Road on the line hereinafter described; and pray that you will institute and order the proper proceedings for said improvement, to wit:-

BEGINNING at a point on the north line of the Township Line Road between Boardman and Beaver Townships, where the center line of the Youngstown & Southern Ry. Co's. Right of Way intersections said line, thence northerly along each side of said Railway Co's. Right of Way at a distance on each side of seventy (70) feet from the center line of said Railway Co's. track, to the north line of Boardman Township, Said point being the south line of the City of Youngstown and on the center line of Struthers Avenue, thence continuing northerly within said City Limits at a distance of seventy (70) feet on each side of said Railway's Co's. track, to the south line of Lucius Cochran's land, thence north westerly along Southern Boulevard sixty (60) feet in width to its intersection with the east line of Market Street Extension at Kyles Corners, being a total distance of about $5\frac{3}{4}$ miles.

PETITIONERS NAMES

C. T. Agnew
E. L. McKelvey
W. A. Chambers
M. M. Kerr
Paul C. Detchon
H. J. Baldwin
Geo. H. Davidson
Frank Agnew
George E. Dulby
Wm. L. Krimmer
L. V. Tinney
C. A. Rukenbrod
F. W. Hinkson
W. H. Peacock
Geo. W. Ewing
J. B. Sibbet
E. A. STocker
H. W. Davis
J. L. Findlan
E. L. Crehen
Geo. W. Lehner
C. V. Krishbaum
K. J. Smith
Fred Crumbacher
J. F. Gaither
G. F. Harris
J. F. Richards
A. B. Livingston
Geo. M.Streeter
A. E. McCoy
J. M. Utzig
C. C. Kerr
J. Sherwood Reid
E. O. Knouse
A. Pabst
Carl Whittenberger
A. A. McClelland
Joseph H. V. Ellis
J. M. Hinton
Ralph Mentzer
J. Calvin Ewing
Clyde Kelby
S. O. Ewing
Will B. Jones
Geo. M. Officer
Geo. M. Pwidy
John W. Northall
James McCallister
Roy Shotten
E. J. Webb
Rosser Davis
Frank Seeley
R. G. Mellinger
Chas.P. Fitch
John D. Cross, M.D.
I. Harry Meyer
W. E. Adams
P. G. Hartshore
J. N. Higley, Jr.
E. J. Charles,Jr.
Harry Winans
A. M. Frankle
M. Frankle
T. J. Seaborn
J. M. Owen

PETITIONERS NAMES

S. G. Baldwin
John V. Chambers
Dessie T. Smith
L. E. Smith
M. T. Sparrow
John Beil,et al.
W. J. Hitchcock
Chas. James
W. F. Vaugh
James M. McKay
C. C. Hall
Henry C. Church, Jr.
Geo.L. Fordyce
Cailor & Beight
J. J. Jack
W. F. Fouwler
H. Heffernan
W. S. Douglas
F. C. Groos
Geo. D. Gessaman
Harry Dechond
T. Paul Dalzell
Horace B. Stiles
John D. Morrison
M. E. Dennison
J. N. Higley
D. M. Wick
W. F. Parsell
C. V. Byone
Frank R. Barclay
W. J. Buehrle
L.B.McKelvey
C. C. Bailey
Jas. L. Wick
Jacob Newman
A. E. Rummann
Dessa F. Jones
Evan W. Jones
W. O. Baisler
James J. Lamb
S. A. Pfau
W. V. Faunce
Theodore A.Johnson
Perry Robison
J. H. Court
Chas.Jenkins
Louis J.Shuhman
U. F. Kissler
Geo. H. Collar
W. J. Roberts
Chas. H. Snodgrass
Albert Eltore
W. A. Beccha
W. Scott Bounice
C. E. Semple
C. W. Brill
Jane E. McCallister
Wilma Dunlap
J. W. McCallister
James McNallie
H. W. Grant
Clarence J.Strouss
Wm. F. Proctor
Herman C. Ritter
Wm. J. Williams

J.B. Chambers
Mary E. McKelvey by
E. L. McKelvey
Ella A. Clark
Aubrey B. Detchon
Frank Hitchcock
The R.Inglis Sons Co. by
W. J. Inglis, Sec.
J. E. Morley
R. J. Pfau
Estate of Joseph Williamson,by,
W. W.Williamson
Geo. L. Gerwig
Walter F. Gessaman
C. T. Geiger
J. M. Farkes
S. C. James
E. Ruhlman
J. R. Neidig
F. C. Brown
D. E. Keller
Blake C. Cook
W. E.Sugden
O. C. Wolff
E. C. Schultz
Paul R. Johnson
Breece Burtt
J. H. Early
J. P. Newman
Wm. H. Davis
Geo.R. Hosinger
Wm. M. Louke
John Reid
Louis D. Baker
Covington Westlake
Morgan Whitehead
R. H. Jacobs
J.F.Douglas
C. H. Kennedy
J.Ralph Seidner
Guy B. Smith
Fred T. Gray
Richard Brown
Herman Hansch
Geo.H.Gessner
H. H. Hawkins
Alex Lyle
D. W. Mumaw
Ed. S. Jones
Earle P.Leighton
J. B. Wilbur
Frank L.Zimmerman
Fred R. Moody
Harry Botk
W. S. Pritchard
S. E. Slagle
Arthur M. Heasley
A. M. Hughes
W. B. Leonard
R. A. Beard
H. L. Beard
Richd. Shale
C. T. Gaither
J. B. Detchon

Reference made in Journal Vol.#14, Page 218.

BOND ON PETITION FOR COUNTY ROAD.

KNOW ALL MEN BY THESE PRESENTS:-

That we, C. T. Agnew, Geo. D. Gessman, Will B. Jones and J. Calvin Ewing, are held and firmly bound unto the State of Ohio, for the use of Mahoning County, in the penal sum of TWO HUNDRED DOLLARS to the payment of which well and truly to be made, we do hereby jointly and severally bind ourselves, our heirs, executors and administrators.

Signed by us and dated at Youngstown, Ohio, this 6th day of March, A. D. 1916.

The conditions of the above obligation are such, that WHEREAS, application has been made by C. T. Agnew and others, to the Board of Commissioners of said Mahoning County for the ESTABLISHING of a public road, on briefly the following line, to wit:-

THEREFORE if, 1st. The Petition be not granted; or if, 2nd. The Commissioners shall order a portion of the compensation and damages to be paid by the petitioners, and the petitioners fail to pay the same by the time fixed by the Commissioners:- Then in either such case the said applicants will pay into the treasury of said county the COSTS AND EXPENSES incurred in the proceedings for said improvement.

C. T. AGNEW,
GEO. D. GESSAMAN,
WILL B. JONES,
J. CALVIN EWING.

ATTEST:
F. E. Cailor,
W. J. Inglis,
J. B. Chambers.
Reference Journal Vol.#14, Page 218.

ORDER FOR VIEW AND FOR HEARING.

IN THE MATTER OF SOUTHERN BOULEVARD :
ROAD. Improvement No. :: Auditor's Office, Mahoning County, Ohio,
Petitioned for by C.T.AGNEW, and others : March 6, A.D., 1916.

This day the Board of County Commissioners of said County, being in adj. session, members present W. W. Brownlee, W. S. Douglass, and Robt. McMasters, and a petition for the establishment a Public road having been made to us, signed by at least twelve freeholders of the County residing in the vicinity of the proposed improvement, including the above named C. T. Agnew, and filed with us on March 6, 1916;

THEREFORE on this 6th day of March, 1916, we the said Board of County Commissioners have duly considered the same. And the petitioners having also entered into a good and sufficient bond as required by law, in the sum of TWO HUNDRED ($200.00) DOLLARS, with C. T. Agnew, as principal and Geo. D. Gessaman, W. B. Jones, J. Calvin Ewing, as sureties, which bond we hereby approve, we now fix April 5, 1916 at 10 o'clock A.M. as the date when we will view the proposed improvement.

Also April 6, 1916, at 10 O'clock A.M. as the date for a final hearing thereon at the office of our said Board.

The following is briefly the line of said proposed improvement, to wit:
BEGINNING at an angle in Market St. just south of Kyles Corners and running south east through lands of Ida. E. Osborne, Andrew Schmidt and Lucius E. Cochran, touching the Youngstown & Southern R. of W. at the south line of said Cochran, running thence southerly on both sides of the Right of Way line of the Y. & S. Ry. to the south line of Boardman Twp.

W. W. Brownlee, President
Board of Commissioners.

Attest:-
Covington Westlake,
County Auditor, by H. M. Cormick,
Deputy.

Jr.Vol.#14, Page 218.

ROAD NOTICE OF VIEW AND HEARING.

WHEREAS Charles T. Agnew and others have petitioned the County Commissioners of Mahoning County, Ohio, for the establishing and improving of a public road along the following line, to wit:-

BEGINNING at the south line of Boardman Township and running thence northerly along each side of the Youngstown & Southern Railway Company's tracks to the south line of lands owned by the heirs of Lucius Cochran, thence northwesterly along Southern Boulevard to its intersection with Market Street Extension near Kyles Corners.

Therefore, the said County Commissioners have fixed Wednesday, April 5th, 1916, at 10 o'clock A.M. as the date when they will go upon the line of said proposed improvement to view the same for the purpose of determining its public importance.

They have fixed Thursday, April 6th, 1916, at 10 o'clock A.M. as the date for final hearing at the office of said County Commissioners for all persons whose interests would be affected by said improvement, and for granting or refusing the improvement.

FRANK H. VOGAN, Clerk of the Mahoning
County Commissioners.

Jr.Vol.#14, Page 218.

THE STATE OF OHIO :
Mahoning County, :

PROOF OF PUBLICATION.

Personally appeared before the undersigned authority, WM. F. MAAG, one of the Publishers of the Youngstown Vindicator, a newspaper printed and of general circulation in said County, and being duly sworn, on his oath deposes and says that the notice hereto attached was published for THREE consecutive weeks, and that the first insertion was on the 11th day of March, A. D. 1916.

WM. F. MAAG

Advertisement $7.50
Affidavit .00 Total $7.50
Sworn to and subscribed before me this 16"day of March, A.D. 1917.
W. O. BROWN, Notary Public. (Seal)

ORDER TO COUNTY SURVEYOR.

IN THE MATTER OF SOUTHERN BOULEVARD :
ROAD. Improvement No. : Auditor's Office, Mahoning County, Ohio,
Petitioned for by C. T. AGNEW, and others : April 5, A.D. 1916.

This day the Board of County Commissioners of said County, being in adjourned session, members present W. W. Brownlee, W. S. Douglas, and Robt. McMasters, and whereas it appearing to said Board by affidavit, that in the matter of the proposed road improvement named above, due and legal publication of notice was made, both of the view and of the final hearing; and whereas pursuant to said notice, we the said Board of County Commissioners went on April 5, 1916, upon the line of said road as described in the petition, and after viewing the same we consider the improvement of sufficient public importance:-

THEREFORE It is hereby ordered that the County Surveyor before the day set for final hearing, to wit:- before April 6, 1916, make and deposit with us a report, plat and survey, of the proposed improvement, as described in the petition.

W. W. BROWNLEE, President, Board of
Commissioners.

Attest:-
C. Westlake, County Auditor, by
H. M. Cormick, Deputy.

SURVEYOR'S REPORT ON ROAD.

IN THE MATTER OF SOUTHERN BOULEVARD :
ROAD. Improvement No. : Surveyor's Office, Mahoning County, Ohio,
Petitioned for by C.T.AGNEW, and others.: April 6, A.D. 1916.

Surveyor's Report on road, continued.

TO THE BOARD OF COUNTY COMMISSIONERS:-

Pursuant to your order dated April 5, 1916, I make my report to you as follows in the matter of the proposed road improvement named above:-

1. My opinion is in favor of the granting of the improvement, but with the following changes which in my judgment should be made, to wit:-
   That said road should begin at the south City limits of the City of Youngstown and extend south along the west right of way of the Youngstown & Southern Ry. to the Indianola Road where same crosses the said Youngstown & Southern Ry..
2. The width should be varied as shown on map.
3. Estimated Compensation, and Damages due each person, firm or corporation (with a star * before the name of each minor or other person under disability) to wit:-

ALL WAIVED.

My plat and survey is also attached hereto.

Respectfully submitted,
ETT S. SMITH, County Surveyor.

April 6th, 1916.

IN THE MATTER of the final hearing for the establishing as a County road of Southern Boulevard, Petitioned for by C.T. AGNEW and others, Board met at 10 o'clock A.M., a delegation of abutting property owners were present, and upon motion of Mr. Agnew, unanimously decided that they were willing to have the Commissioners modify their petition so that the south terminal of the road would be at Indianola, instead of Woodworth, or the south line of Boardman Township, as called for in the original petition. After several abutting owners signed a waiver of compensation and damages, the Board adjourned to meet at 10 A.M., Thursday, April 20, 1916.
Journal Vol.#14, Page 242.

April 20, 1916.

IN THE MATTER of establishing Southern Boulevard as a County road, petitioned for by C. T. Agnew, and others, the Board of County Commissioners, met at 10 o'clock A. M., and received the report of the County Surveyor.

The County Surveyor reported in favor of establishing said road from its intersection with Market Street near Kyles Corners to its intersection with the center line of the Mathews Road running east from said proposed Boulevard, provided that there be no claims for lands appropriated or from damages to property.

Board took no action upon said report and adjourned to meet May 3rd, 1916 at 10 o'clock A.M. for further consideration of said road.
Journal Vol.#14, Page 217.

May 3rd, 1916.

IN THE MATTER of establishing Southern Boulevard as a County road from its intersection with Market Street southerly to the Mathews Road, Board met at 11 A.M. Wednesday, May 3, After hearing reports of the waiver of damages for lands acquired, the Board adjourned until Monday, May 8th, at 2 o'clock P.M., for further consideration of establishing of said road.
Journal Vol.#15, page 264.

May 8, 1916.

IN THE MATTER OF establishing Southern Boulevard as a County road, Board met at two o'clock P.M., May 8, 1916, members, McMaster and Douglas, being present, no action was taken and the Board adjourned to meet at the call of the Chairman.
Journal Vol.#14, page 270.

ORDERS AFTER FINAL HEARING.

IN THE MATTER OF SOUTHERN BOULEVARD ROAD. Improvement No._____. Petitioned for by C.T.AGNEW, and others.

Auditor's Office, Mahoning County, Ohio, March 9, A.D. 1917.

This day the Board of County Commissioners of said County, being in adj. session, members present, W. W. Brownlie, W. S. Douglas, and Robt. McMasters; and due notice of Final Hearing having been given as shown by the entry made on our Journal under date of March 6, 1916, in the above named road matter, the report of the Surveyor was publicly read.

WHEREUPON the said Board does hereby grant the said improvement, upon the following line, to wit:

BEGINNING on the south line of Midlothian Boulevard Road #138, said south line being 30' south of the southern City limits of the City of Youngstown, and running thence south along the west Right of Way of the Youngstown & Suburban Ry. as follows:- about 2198 ft. with a width of 40 ft., the above described part of the road being now known as Douglas Road on the Pleasant Grove Plats, thence south 190 ft. with a width of 50 ft. to the north line of lands of E. A. & A. B. Stocker, 40 ft. of said width being now known as part of the above mentioned Douglas Road and 10 ft. being off the front or east side of said Pleasant Grove Plats, thence south 242 ft. through lands of E.A. & A.B.Stocker and lands of Lucy Douglass 50 ft. in width, thence south through the Sarah S. McNutt estate 2599 ft. to the center line of the Shields Titusville Road #100- 45 ft. in width, thence south through lands of the Geo. Baldwin Est.2058 ft. to the Matthews Road #102-50 ft. in width, thence south along a 50 ft. street dedicated in the Chas. Geiger Plat - 650 ft. to the north line of lands of S.M.Sprague, thence east across the Right of Way of the Youngstown and Suburban Ry. to meet the Matthews Road #102 where same runs east from said Street Railway. The east line of the above described road is everywhere coincident with the west Right of Way line of the Youngstown and Suburban Railway and the west line of the said above described road is 60 ft. west of the center line of the Youngstown and Suburban Ry. for its first 2198 ft. in length and 70' west of said Railways center line during the remainder of its length.

TO THE HONORABLE BOARD OF COUNTY COMMISSIONERS OF MAHONING COUNTY, OHIO.

Gentlemen:-

The undersigned claims compensation for Land taken and Damages in the construction of the ROAD known as SOUTHERN BOULEVARD, extending on both sides of the Youngstown & Southern R.R. tracks from the south line of Boardman Township to a point on Market Street near Kyles Corners, in the sum of One Thousand and Fifty Dollars ($1050.00) and that you make provision for outlet of drainage for the lands adjoining said road on the West.

over.

Said sum so claimed I estimate as follows;

Land on Easterly side at ..	$600.00
Land on Westerly side, being 5 feet in width and 920/ feet long	150.00
Damage to small piece remaining on easterly side	200.00
Expense of fencing	100.00
	$1050.00

March 6, 1916.

Respectfully,
NORTH NEWTON.

ALICE R. CHUTE ..	$10,000.00	
WM. E. SPRAGUE, & SAMOUTHN M. SPRAGUE, ..	1,800.00	$ 300.00
WM. E. SPRAGUE, & SAMOUTHN M. SPRAGUE, ..	400.00	
J. B. CHAMBERS ..	None	
W. A. CHAMBERS ..	None	
C. T. AGNEW ..	None	
ESTELLA WASHBURN by FRANK AGNEW,Agent ..	None	
GEO. H. DAVIDSON ..	None	
THE HELLER BROS. CO., by Pres. ..	750.00	450.00
SAUSE & McBRIDE, per W. L. SAUSE ..	None	
KENNETH H. PAGE ..	None	
THE CAILOR & BEIGHT REALTY CO., by F. E. CAILOR,TReas...	None	
E. M. McBRIDE ..	None	
THE YOUNGSTOWN REALTY CO., by W. J. WILLIAMS, Gen.Mgr.,	None	
SAMUEL J. RILEY ..	None	
EXECUTORS OF L. E. COCHRAN, by C. A. COCHRAN ..	None	
ANDREW SCHMIDT ..	None	
LUCY E. DOUGLAS, by W. S. DOUGLAS ..	None	
E. A. STOCKER, ..	None	
GEO. D. GESSAMAN ..	None	
DAVID E. VAUGHAN, & MILDRED VAUGHAN ..	900.00	600.00
L. F. ECKMAN ..	None	
W. L. ECKMAN ..	None	
JOHN E. NELSON ..	None	
FRANK ALLEN, 11 Berlin St., Youngstown, Ohio,	None	
JOHN JOSEPH BIGGINS ..	None	
NORTH NEWTON ..	None	
WM. E. SPRAGUE ..	None	

WE, the undersigned landowners along the proposed route of public Boulevard along the Youngstown & Southern Ry. Co.'s Right of Way, do hereby agree to donate the necessary land asked for in the Petition for said Boulevard.

C. T. AGNEW,	J. B. CHAMBERS	W. A. CHAMBERS
M. M. KERR	ELLA A. CLARK	MR. L. SPARROW
H. J. BALDWIN	E. L. McKELVEY	MARY E. McKELVEY
S. G. BALDWIN	DESSIE L. SMITH	L. E. SMITH
J. B. DETCHON	PAUL C. DETCHON	AUBREY B. DETCHON
MAE D. MEEK	BIRD D. BLACK	SARAH S. DETCHON
ANNA DETCHON	ANDREW R. BLACK	CHAS. G. MEEK
JOHN BEIL, et al	DESSIE F. JONES	EVAN W. JONES.

And it is further ordered that the

COMPENSATION AND DAMAGES

on account of said improvement shall be paid in the following manner, to wit:
NONE

And we hereby fix _____ 191__, at _____ o'clock __ M as the date, and the office of our said Board as the place, for hearing claims for such compensation and damages. And it is ordered that notice of said time and place be given in writing at least FIVE DAYS before said time, to the following named persons, thru or upon whose lands said improvement is to be established or located, to wit:-
All Claims for compensation and damages waived.

And that to the following named non-resident owners such notice shall be given by publication in The _____ once each week for THREE CONSECUTIVE WEEKS next preceding said time, to wit:
NONE

Attest: C. WESTLAKE, County Auditor, by H. M. Cormick, Deputy.

W. W. BROWNLEE,
President Board of Commissioners .

ORDERS AFTER FINAL HEARING.

IN THE MATTER OF SOUTHERN BOULEVARD ROAD. Improvement No. _____ : Petitioned for by C. T. AGNEW, and others. :

Auditor's Office, Mahoning County, Ohio, March 16, A.D. 1917.

This day the Board of County Commissioners of said County, being in adj. session, members present, W. W. Brownlee, W. S. Douglas and Robt.McMasters, and due notice of Final Hearing having been given as shown by the entry made on our Journal under date of March 6, 1916, in the above named road matter, the report of the Surveyor was publicly read:-

WHEREUPON, the said Board does hereby grant the said improvement, upon the following line, to wit:

BEGINNING on the south line of Midlothian Boulevard Road No.138, said south line being 30 ft. south of the Southern City limits of the City of Youngstown and running south along the east right of way of the Youngstown and Suburban Ry. as follows: About 2630 ft. with a width of 50 ft., above described portion of said road being now known as Main St. on the Pleasant Grove Plats; thence south thro the Sarah S.McNutt estate 2599 ft. to the center line of the Shields Titusville Road #100, 45 ft. in width; thence south thro lands of Geo.Baldwin Est., 2058 ft. to the Matthews Road #102, 50 ft. in width; - The West line of the above described road to be coincident with the east right of way line of the Youngstown and Suburban Ry. and the east line of said above road to be to be parallel to and 70 ft. east of the center line of the said Youngstown and Suburban Ry.

All claims for compensation and damages waived.

Comm. Office,Mahoning Co.

Board being in adjourned session, W. W. Brownlee, W. S. Douglas, and R. M. McMaster present, the Board does hereby grant petition for the following portion of Southern Blvd.; BEGINNING on the south line of the Matthews Road #102 where same intersects the east R. of W. of the Youngstown and Suburban Ry. and running southwardly along the said east right of way about 5346 ft. to the north line of the Canfield and Poland Road, I.C.H.486, The west line of the above described road to be coincident with the east Right of Way of the Youngstown and Suburban Ry. and the east line of above described road to be parallel to and 70 ft. east from the center line of said Youngstown and Suburban Ry.

Commissioner Office, 9/4/17

The County Commissioners in adj. session, members present W. S. Douglas, Robt. McMasters, and W. W. Brownlee, hereby establish as a County road the following portion of Southern Boulevard along the east side of the Youngstown and Suburban Ry. Beginning on the south line of the Matthews Road #102, and running south to the north line of the Canfield and Poland Road #486. The east line of the above established Boulevard to be 70 ft. east of the center line of said Y. & S. Ry. and the west side of said Blvd. to be the east R.of W.line of said Ry.

And that to the following named non-resident owners such notice shall be given by publication in the _____ once each week for Three Consecutive Weeks next preceding said time, towit:-

NONE

W. W. BROWNLEE,
President Board of Commissioners.

Attest:- Covington Westlake, County Auditor.
Journal Vol.#15, Page 118.

That notice thereof and bond as required by law, was duly given; and said County Commissioners on the ..... day of ..... 19..., by order, appointed three ... Viewers and the County Surveyor, to view, Survey and ..... such Road.

You are further notified that said ... Viewers and Surveyor will meet at ..... on the ... day of ..... 19..., at ... o'clock A. M., for the purposes set forth in said Order.

And the ... day of ..... 19... is the day by which claims for compensation must be filed.

Dated this ... day of ..... 19...

.....
Principal Petitioner.—Auditor

PROOF OF PUBLICATION.

The State of Ohio, Mahoning County, ss.

..... being duly sworn, says that the Notice, a copy of which is hereto attached, was published for four consecutive weeks, in the ..... a newspaper published and printed in said Mahoning County, Ohio.

Sworn to before me, and signed in my presence, this ... day of ..... 19...

CERTIFICATE OF OATH OF ... VIEWERS

The State of Ohio, Mahoning County, ss.:

Be it Remembered, That on this ... day of ..... 19..., personally appeared before me, ... a ..... in and for said County, ..., ... and .... Viewers of the County Road petitioned for by ..... and others, and were by me duly sworn, faithfully and impartially to discharge their duties respectively.

CERTIFICATE OF OATH OF SURVEYOR

The State of Ohio, Mahoning County, ss.:

Be it Remembered, That on this ... day of ..... 19..., personally appeared before me, ... a ..... in and for said County, ..., Surveyor ....

of the County Road petitioned for by ..... and others, and was by me duly sworn, faithfully and impartially to discharge his duties.

REPORT OF SURVEYOR.

To the Board of Commissioners of Mahoning County, Ohio:

The undersigned, in obedience to your order, dated ..... 19..., proceeded on the ..... day of ..... 19..., to survey and mark the County Road described in said order, under the direction of the ... Viewers therein named, and respectfully submits the following return of said survey:

~~283~~ ~~282~~ 284

SOUTHERN BOULEVARD ROAD.
No 155 - Sec 1
BOARDMAN TWP - MAHONING CO. OHIO.
MARCH - 1917
500 FT. = 1 IN.
E. S. SMITH,
COUNTY HIGHWAY SUP'T.

400' = 1"

Matthews Rd

Sprague

70'

E. Lys.

40'

W.E. Sprague

50'

Dessie Smith

New Castle & Lowell Realty Co.

E.L. McKelvey

Mary McKelvey

50'

Established Sep. 4, 1917
Land S R'y.

A.B. Detchon

O. Detchon

Boardman — Poland Road

CITY OF YOUNGSTOWN

MIDLOTHIAN BLVD | ROAD No 138

PLEASANT GROVE PLATS

0+00

50'

CLARENCEDALE AVE 50'

40'

20'

NORWOOD AV 50'

ORCHARD AVE 50'

WOODLAWN AV 50'

WYCHWOOD AV 50'

21+96

LUCY AVE 40'

Lucy Douglas

26+30

50'

45'

25'

YOUNGSTOWN & SUBURBAN R'Y.

N 30-45' W West Side established March 9-1917

East Side established March 16-1917

52+29

SHIELDS-TITUSVILLE ROAD No 100

Sarah J. McHutt Est.

Geo Baldwin Est.

72+86

MATTHEWS Road No 102

No 102

Meadow Brook Plat

Chas Geiger Plat

78+86

79+51

G.L. 8

G.L. 6

G.L. 4

G.L. 2

3rd Division — Boardman Twp.

I Certify, That the foregoing is a correct plat and return of the survey of the ..... County Road petitioned for by ..... and others.

..... Surveyor of Mahoning County.

Road #41 – Berlin Twp

In the Matter of the ..... Road Petitioned

for by ..... *and others in* ..... *Mahoning County, Ohio.*

NOTICE OF PRESENTING COUNTY ROAD PETITION.

Notice is hereby given that a petition will be presented to the Commissioners of Mahoning County, at their next session ..... *19*....., *praying for the* ..... *of a County Road on the following line, to-wit:*

Beginning at .....

PROOF OF POSTING AND PUBLISHING NOTICE.

The State of Ohio, Mahoning County, ss.:

..... *being duly sworn, says that on the* ..... *day of* ..... *19*....., *and at least thirty days before the* ..... *day of* ..... *19*....., *he set up copies of the foregoing notice at the Auditor's Office in said County, and in three public places in the Township* ..... *of* ..... *through which the road is proposed be to* .....

Affiant further says that the substance of said notice was published for four consecutive weeks before the ..... *day of* ..... *19*....., *(the date of presentation of the petition,) in the* ..... *a newspaper published in said Mahoning County, in which said road sought be to* ..... *by such petition, is situated.*

Sworn to before me, and signed in my presence, this ..... *day of* ..... *19*.....

COUNTY ROAD PETITION.

To the Board of Commissioners of Mahoning County, Ohio:

The undersigned petitioners, resident freeholders of said County, residing in the vicinity of the proposed improvement hereinafter described, respectfully represent that the public convenience requires the ..... *of a County Road on the line hereinafter described; and pray that your body will institute and order proper proceedings in the premises to* ..... *such road, to-wit: Beginning at* .....

Dated this.....*, 19*.....

PETITIONERS' NAMES	PETITIONERS' NAMES	PETITIONERS' NAMES	PETITIONERS' NAMES

BOND ON COUNTY ROAD PETITION.

Know All Men by these Presents:

That We,.....

and....., *are held and firmly bound unto the State of Ohio, for the use of Mahoning County, in the penal sum of*.....*Dollars, to the payment of which, well and truly to be made, we do hereby jointly and severally bind ourselves, our heirs, executors and administrators.*

Signed by us and dated at Youngstown, this.....*day of*.....*19*.....

The condition of the above obligation is such, that whereas, application has been made to the Board of Commissioners of said Mahoning County, for the.....*of a County Road, on the following line, to-wit:*

Now, if the said applicants shall pay into the Treasury of said county, the amount of all costs and expenses accruing thereon, in case said application shall fail; then this obligation to be void, otherwise to be in full force in law.

ATTEST:

.....

.....

.....

.....

.....

ORDER APPROVING BOND ON COUNTY ROAD PETITION.

Office of County Commissioners, Mahoning County, Ohio,.....Session,.....19.....

In the Matter of the

.....

.....*Road.*

.....

.....

.....

.....

.....

Application for.....*a County Road made by Petition to the County Commissioners and as described therein, was duly filed in this office, signed by at least twelve freeholders of the county residing in the vicinity where said Road is proposed to be*

.....*: and*.....*of the signers to such Petition entered into bond, payable to the State for the use of the County in the sum of*.....

.....*Dollars, conditioned according to law, with*.....*and*

.....*as sureties; which surety and said amount being sufficient, and said bond being in due form, is hereby accepted and approved, and is filed with said Petition.*

.....

.....

.....

County Commissioners.

ORDER APPOINTING ..... VIEWERS—COUNTY ROAD.

Issued to ..... Viewers and County Surveyor.

Office of County Commissioners of Mahoning County, Ohio, ... Session, ... 19 .....

In the Matter of the

.....

..... *Road.*

.....

.....

.....

The Petition of ..... *and others for the* ..... *of*

a County Road along the following described route, to-wit: Beginning at .....

having been presented to the Commissioners; and they being satisfied from the proof before them that proper notice of the intention to present such Petition has been given according to law; it is ordered that .....

..... *and* ..... *three disinterested freeholders of this County be and they hereby are appointed as* ..... *Viewers, and the County Surveyor to survey the same.*

It is further ordered that an order issue directing said ..... *Viewers, with said County Surveyor, to meet at* .....

..... *and proceed on the* ..... *day of* ..... *19* ....., *or on their failing to meet on that day, within five days thereafter.*

(If either of said ..... Viewers fail to attend at the place specified, at or before ten o'clock A. M. of said day, said Surveyor and two ..... Viewers will fill the vacancy by appointing a judicious disinterested freeholder of this County.) And after taking an oath faithfully and impartially to discharge the duties of their appointment respectively, to take to their assistance two suitable persons as chain carriers and one marker, and proceed to view, survey and ..... said Road as prayed for in the Petition, or as near the same as in their opinion a good road can be made at reasonable expense, taking into consideration the utility, convenience, inconvenience and expense which will result to individuals, as well as to the public, if such road or any part thereof is ..... also, as a jury, assess and determine the compensation to be paid in money for the properties sought to be appropriated, without deduction for benefit to any property of the owner ....., and to assess and determine how much less valuable, is any, the land or premises from which such appropriation may be taken, will be rendered by the ..... of such Road, being the damages sustained by any person through whose premises the Road is proposed to be .....; (but said ..... Viewers are not required to so assess or award damages or compensation to any person except minors, idiots, or lunatics, unless the owner or his agent, having notice as provided by law, files with them a written application, giving a description of the premises on which damages or compensation is claimed;) and also to determine whether the public convenience requires that such Road or any part thereof shall be sixty feet in width, or whether a less width than sixty feet will as well promote the public convenience; and report the width in their opinion, the same shall be .....

Said Surveyor will survey such Road, under the direction of the ..... Viewers, and cause the same to be conspicuously marked throughout, noting the courses and distances, and at the end of each mile cause the number of the same, and also the commencement and termination of the Road or Survey to be marked on a tree or monument erected for that purpose. And said Surveyor will make and deliver to one of said ..... Viewers, without delay, a correct certified return of the Survey of said Road, and a Plat of the same; to be returned with the Reports of said ..... Viewers.

It is further ordered that said ..... Viewers make and sign a Report in writing, stating their opinion in favor of or against the ..... *of such Road, or any part thereof, and set forth the reasons of the same, and deliver such Report to the County Auditor, on or before the first day of the* ..... *session of the Commissioners next ensuing; and at the time said* ..... *Viewers make such Report, they shall also make a separate Report, in writing, stating the amount of damages, if any, and to whom by them assessed, which would accrue by the* ..... *of the Road; and file the written applications on which such assessments have been made, with the County Auditor.*

.....

.....

..... County Commissioners.

NOTICE TO ..... VIEWERS AND SURVEYOR OF TIME AND PLACE OF MEETING—COUNTY ROAD.

To .....

and ..... *Viewers and* ..... *Surveyor.*

You Are Hereby Notified, *That under the Order of the Commissioners of Mahoning County, Ohio, dated* .....

19 ....., *you were appointed to view, survey and* ..... *the County Road petitioned for by* ..... *and others, and to perform the other duties required of you by law.*

You are directed to meet at ..... *on the* ..... *day of* ..... *19* ....., *at* ..... *o'clock A. M., for the purposes aforesaid and as set forth in said order.*

And the ..... *day of* ..... *19* ....., *is the day by which claims for compensation must be filed.*

Dated this ..... *day of* ..... *19* .....

.....

Principal Petitioner.—Auditor.

PROOF OF SERVICE.

The State of Ohio, Mahoning County, ss.:

.....*being duly sworn, says that on the*.....*day*

of.....*19*....., *(being not less than six days before the time appointed for the meeting of the* .....*Viewers and Surveyor,)*

he served a copy of the foregoing notice upon.....

(Signed).....

Sworn to before me, and signed in my presence, this.....*day of*.....*19*.....

.....

.....

NOTICE TO LAND OWNERS OF TIME AND PLACE OF MEETING.....VIEWERS AND SURVEYOR.

To.....

.....

You Are Hereby Notified, *that the*.....*Viewers and Surveyor appointed by the Commissioners of Mahoning County, Ohio, in their order*

dated.....*19*....., *to view, survey and*.....*the County Road petitioned for*

by.....*and others, will meet at*.....

.....*on the*.....*day of*.....*19*.....,

at.....*o'clock, A. M., for the purposes set forth in said order.*

And the.....*day of*.....*19*....., *is the day by which claims for compensation must be filed.*

Dated this.....*day of*.....*19*.....

.....

Principal Petitioner.—Auditor

PROOF OF SERVICE.

The State of Ohio, Mahoning County, ss.

.....*being duly sworn, says that on the*.....*day*

of.....*19*....., *(being not less than six days before the time appointed for the meeting of the* .....*Viewers and Surveyor,)*

he served a copy of the foregoing notice upon.....

(Signed).....

Sworn to before me, and signed in my presence, this.....*day of*.....*19*.....

.....

.....

Notice to Land Owners, non-resident of the County, of time and place of meeting of.....Viewers and Surveyor

To.....

You Are Hereby Notified, *That a petition, signed by*.....*and others*

was presented to the County Commissioners of Mahoning County, Ohio, at their meeting held on the.....*day of*.....

19....., *praying for the*.....*of a County Road, on the following line, to-wit: Beginning at*.....

That notice thereof and bond as required by law, was duly given; and said County Commissioners on the ..... *day of* ..... *19* ..... *, by order, appointed three* ..... *Viewers and the County Surveyor, to view, Survey and* ..... *such Road.*

You are further notified that said ..... *Viewers and Surveyor will meet at* .....

on the ..... *day of* ..... *19* ..... *, at* ..... *o'clock A. M., for the purposes set forth in said Order.*

And the ..... *day of* ..... *19* ..... *is the day by which claims for compensation must be filed.*

Dated this ..... *day of* ..... *19* .....

.....

Principal Petitioner.—Auditor

PROOF OF PUBLICATION.

The State of Ohio, Mahoning County, ss.

..... *being duly sworn, says that the Notice, a copy of which is hereto attached, was published for four consecutive weeks, in the* ..... *a newspaper published and printed in said Mahoning County, Ohio.*

.....

Sworn to before me, and signed in my presence, this ..... *day of* ..... *19* .....

.....

.....

CERTIFICATE OF OATH OF ..... VIEWERS

The State of Ohio, Mahoning County, ss.:

Be it Remembered, *That on this* ..... *day of* ..... *19* ..... *, personally appeared before me,* .....

..... *a* ..... *in and for said County,*

..... *,* ..... *and* .....

..... *Viewers of the County Road petitioned for by* ..... *and others, and were by me duly sworn, faithfully and impartially to discharge their duties respectively.*

.....

.....

CERTIFICATE OF OATH OF SURVEYOR

The State of Ohio, Mahoning County, ss.:

Be it Remembered, *That on this* ..... *day of* ..... *19* ..... *, personally appeared before me,* ..... *a* .....

in and for said County, ... *, Surveyor* .....

.....

of the County Road petitioned for by ..... *and others, and was by me duly sworn, faithfully and impartially to discharge his duties.*

.....

.....

REPORT OF SURVEYOR.

To the Board of Commissioners of Mahoning County, Ohio:

The undersigned, in obedience to your order, dated ..... *19* ..... *, proceeded on the* ..... *day of* ..... *19* ..... *, to survey and mark the County Road described in said order, under the direction of the* ..... *Viewers therein named, and respectfully submits the following return of said survey:*

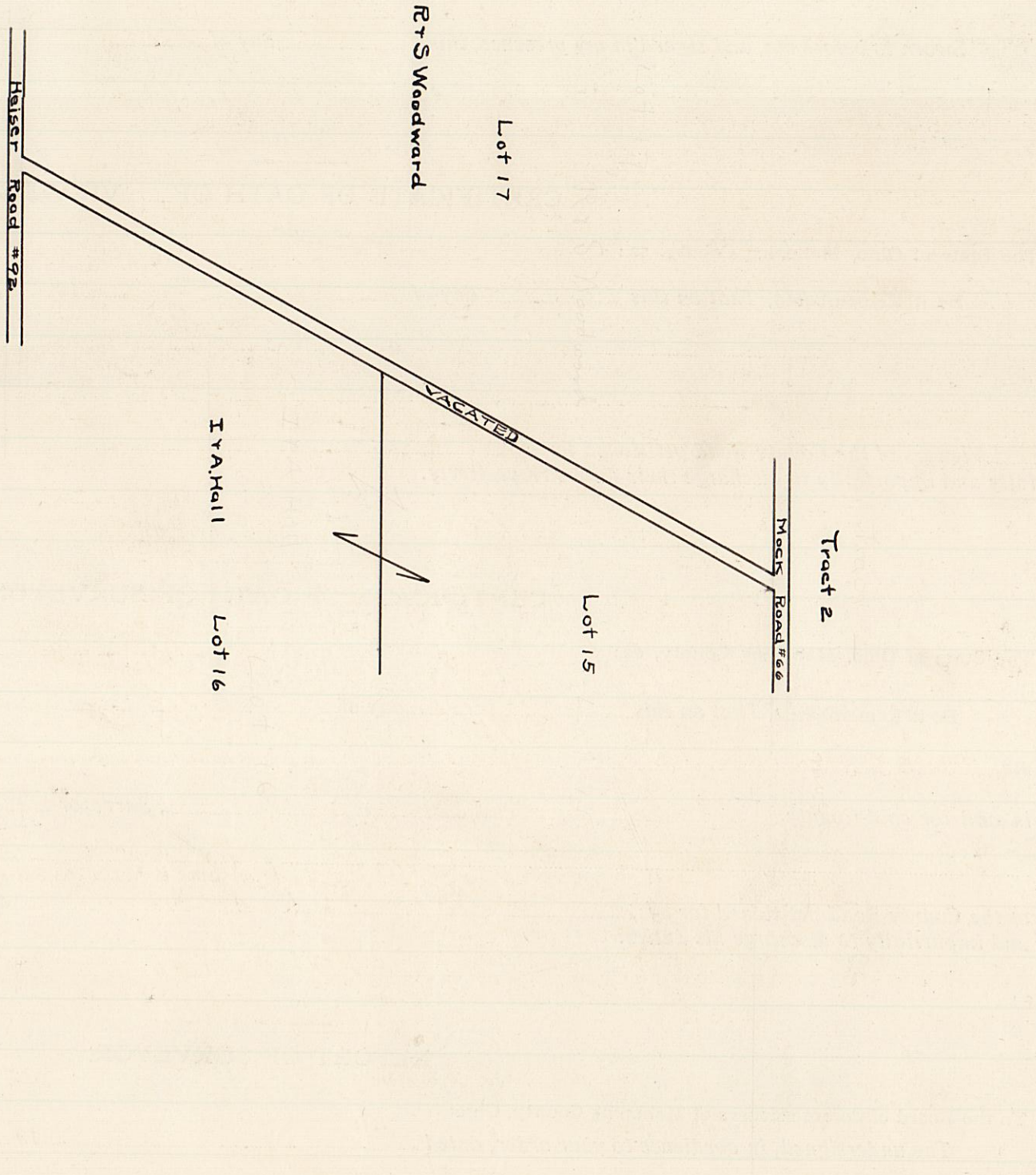

I Certify, That the foregoing is a correct plat and return of the survey of the .....

County Road petitioned for by .....and others.

.....

Surveyor of Mahoning County.

REPORT OF VIEWERS—County Road.

To the Board of County Commissioners of Mahoning County, Ohio:

In obedience to your order dated ..... *19*..., *we, the undersigned,* ..... *Viewers appointed under said Order, make the following report:* .....

.....

.....

.....

Together with ..... *County Surveyor, we met at* .....

..... *on the* ..... *day of* ..... *19*..., *at* ..... *o'clock, A. M., and after taking the oath required by law, a certificate of which oath is herewith returned; took to our assistance* ..... *and* .....

..... *two suitable persons as chain-carriers, and* .....

..... *marker, we proceeded to view, survey and* ..... *the Road as prayed for in the Petition, or as near the same as in our opinion a good Road can be made at a reasonable expense, taking into consideration the utility, convenience, inconvenience and expense which will result to individuals, as well as to the public, if such road or any part thereof is* .....

....., *as follows:*

Fixing the initial point of said Road at .....

at ....., *said Surveyor under our direction, surveyed the same along the following route:*

We further report that our opinion is that said Road ought ..... *to be* ..... *for the following reasons:* .....

.....

.....

.....

We have also determined that the public convenience requires that said Road should be established and opened ..... *feet in width.*

A correct certified return of the survey of said Road and a plat of the same is herewith delivered. The notices to the ..... *Viewers and Surveyor and also to the Land Owners, of the time and place of meeting, with proof of service of the same, are also herewith returned.*

All of which is respectfully submitted, this ..... *day of* ..... *19*.....

.....

.....

..... Viewers.

.....

FEES.

..... *Viewer,* ..... *day*..., $.....		..... *Chain Carrier,* ..... *day*..., $.....	
..... " , ... *day*..., $.....		..... " " ..... *day*..., $.....	
..... " , ... *day*..., $.....		..... *Marker,* ..... *day*..., $.....	
.....		..... *Surveyer,* ..... *day*..., $.....	

SEPARATE REPORT OF VIEWERS.

To the Board of County Commissioners of Mahoning County, Ohio:

The undersigned Viewers of the County Road petitioned for by ..... *and others, make the following Separate Report of the amount of damages, and to whom assessed by them, which would accrue by the opening of the Road. The parties named below have filed their written applications on which such assessments have been made, according to law, and the same are returned with this Report.*

We have assessed and determined the compensation to be paid in money, for the property sought to be appropriated, in the following sums:

To ..... *Dollars*

To ..... *Dollars*

To ..... *Dollars*

To ..... *Dollars*

To ..... *Dollars*

To *Dollars*

Each of the above sums has been assessed and determined without deduction for benefit to any property of the owner which would accrue by the opening of the road.

And we have assessed and determined how much less valuable the land or premises from which such appropriation is to be taken, will be rendered by the opening and construction of said Road, (which is the amount of damage ....he.... may sustain,) as follows:

To *Dollars*

To *Dollars*

To *Dollars*

To *Dollars*

To *Dollars*

Respectfully submitted this ..... day of ..... 19.....

..... }
..... } Viewers and Jurors to Assess and Determine Compensation and Damages
..... }

ORDERS OF COUNTY COMMISSIONERS.—Made After Returns of ..... Viewers and Surveyor.

Office of County Commissioners of Mahoning County, Youngstown, Ohio, ... Session, ... 19.....

In the Matter of the }
..... }
..... }
..... *Road.* }

..... }
..... }
..... }

The Commissioners met in regular session, and the report of the ..... Viewers and Surveyor appointed to survey and view the Road, as described in the Petition, was this day publicly read for the first time.

ATTEST:

..... }
..... } County Commissioners.
..... }

..... *County Auditor.*

Office of County Commissioners of Mahoning County, Youngstown, Ohio, ... Session, ... 19.....

In the Matter of the }
..... }
..... }
..... *Road.* }

..... }
..... }
..... }

The Commissioners met in regular session, and the report of the ..... Viewers and Surveyor appointed to survey and view the Road, as described in the Petition, was this day publicly read for the second time.

ATTEST:

..... }
..... } County Commissioners
..... }

..... *County Auditor.*

Office of County Commissioners of Mahoning County, Youngstown, Ohio, ... Session, ... 19.....

In the Matter of the }
..... }
..... }
..... *Road* }

..... }
..... }
..... }

The Commissioners met in regulhr session, and the report of the ..... Viewers and Surveyor appointed to survey and view the Road, as described in the Petition, was this day publicly read for the third time, and

Ellsworth Palmyra #116 and Wick Road #114

In the Matter of the .....Road Petitioned

for by .....*and others in* .....*Mahoning County, Ohio.*

NOTICE OF PRESENTING COUNTY ROAD PETITION.

Notice is hereby given that a petition will be presented to the Commissioners of Mahoning County, at their next session .....*19*....., *praying for the* .....*of a County Road on the following line, to-wit:*

Beginning at .....

PROOF OF POSTING AND PUBLISHING NOTICE.

The State of Ohio, Mahoning County, ss.:

.....*being duly sworn, says that on the* .....*day of* .....*19*....., *and at least thirty days before the* .....*day of* .....*19*....., *he set up copies of the foregoing notice at the Auditor's Office in said County, and in three public places in the Township* ..... *of* ....*through which the road is proposed be to* .....

Affiant further says that the substance of said notice was published for four consecutive weeks before the .....*day of* .....*19*....., *(the date of presentation of the petition,) in the* .....

a newspaper published in said Mahoning County, in which said road sought be to ..... *by such petition, is situated.*

.....

Sworn to before me, and signed in my presence, this .....*day of* .....*19*.....

.....

.....

COUNTY ROAD PETITION.

To the Board of Commissioners of Mahoning County, Ohio:

The undersigned petitioners, resident freeholders of said County, residing in the vicinity of the proposed improvement hereinafter described, respectfully represent that the public convenience requires the .....*of a County Road on the line hereinafter described; and pray that your body will institute and order proper proceedings in the premises to* ....*such road, to-wit: Beginning at* .....

Dated this ..... *, 19*.....

PETITIONERS' NAMES	PETITIONERS' NAMES	PETITIONERS' NAMES	PETITIONERS' NAMES

BOND ON COUNTY ROAD PETITION.

Know All Men by these Presents:

That We, ...

and ....., *are held and firmly bound unto the State of Ohio, for the use of Mahoning County, in the penal sum of* ..... *Dollars, to the payment of which, well and truly to be made, we do hereby jointly and severally bind ourselves, our heirs, executors and administrators.*

Signed by us and dated at Youngstown, this ..... *day of* ..... *19*.....

The condition of the above obligation is such, that whereas, application has been made to the Board of Commissioners of said Mahoning County, for the ..... *of a County Road, on the following line, to-wit:*

Now, if the said applicants shall pay into the Treasury of said county, the amount of all costs and expenses accruing thereon, in case said application shall fail; then this obligation to be void, otherwise to be in full force in law.

ATTEST:

.....

.....

.....

.....

.....

ORDER APPROVING BOND ON COUNTY ROAD PETITION.

Office of County Commissioners, Mahoning County, Ohio, ... Session, ... 19.....

In the Matter of the

.....

..... *Road.*

.....

.....

.....

.....

.....

Application for ..... *a County Road made by Petition to the County Commissioners and as described therein, was duly filed in this office, signed by at least twelve freeholders of the county residing in the vicinity where said Road is proposed to be* ..... *: and* ..... *of the signers to such Petition entered into bond, payable to the State for the use of the County in the sum of* ..... *Dollars, conditioned according to law, with* ..... *and* ..... *as sureties; which surety and said amount being sufficient, and said bond being in due form, is hereby accepted and approved, and is filed with said Petition.*

.....

.....

.....

County Commissioners.

ORDER APPOINTING ..... VIEWERS—COUNTY ROAD.

Issued to ..... Viewers and County Surveyor.

Office of County Commissioners of Mahoning County, Ohio, ... Session, ... 19 .....

In the Matter of the

....

..... Road. .....

....

....

The Petition of ..... *and others for the* ..... *of a County Road along the following described route, to-wit: Beginning at* .....

having been presented to the Commissioners; and they being satisfied from the proof before them that proper notice of the intention to present such Petition has been given according to law; it is ordered that .....

..... *and* ..... *three disinterested freeholders of this County be and they hereby are appointed as* ..... *Viewers, and the County Surveyor to survey the same.*

It is further ordered that an order issue directing said ..... *Viewers, with said County Surveyor, to meet at* .....

..... *and proceed on the* ..... *day of* ..... *19* ....., *or on their failing to meet on that day, within five days thereafter.*

(If either of said ..... Viewers fail to attend at the place specified, at or before ten o'clock A. M. of said day, said Surveyor and two ..... Viewers will fill the vacancy by appointing a judicious disinterested freeholder of this County.) And after taking an oath faithfully and impartially to discharge the duties of their appointment respectively, to take to their assistance two suitable persons as chain carriers and one marker, and proceed to view, survey and ..... said Road as prayed for in the Petition, or as near the same as in their opinion a good road can be made at reasonable expense, taking into consideration the utility, convenience, inconvenience and expense which will result to individuals, as well as to the public, if such road or any part thereof is ..... also, as a jury, assess and determine the compensation to be paid in money for the properties sought to be appropriated, without deduction for benefit to any property of the owner ....., and to assess and determine how much less valuable, is any, the land or premises from which such appropriation may be taken, will be rendered by the .....

of such Road, being the damages sustained by any person through whose premises the Road is proposed to be ..... ; (but said ..... Viewers are not required to so assess or award damages or compensation to any person except minors, idiots, or lunatics, unless the owner or his agent, having notice as provided by law, files with them a written application, giving a description of the premises on which damages or compensation is claimed;) and also to determine whether the public convenience requires that such Road or any part thereof shall be sixty feet in width, or whether a less width than sixty feet will as well promote the public convenience; and report the width in their opinion, the same shall be .....

Said Surveyor will survey such Road, under the direction of the ..... Viewers, and cause the same to be conspicuously marked throughout, noting the courses and distances, and at the end of each mile cause the number of the same, and also the commencement and termination of the Road or Survey to be marked on a tree or monument erected for that purpose. And said Surveyor will make and deliver to one of said ..... Viewers, without delay, a correct certified return of the Survey of said Road, and a Plat of the same; to be returned with the Reports of said ..... Viewers.

It is further ordered that said ..... Viewers make and sign a Report in writing, stating their opinion in favor of or against the ..... of such Road, or any part thereof, and set forth the reasons of the same, and deliver such Report to the County Auditor, on or before the first day of the ..... session of the Commissioners next ensuing; and at the time said ..... Viewers make such Report, they shall also make a separate Report, in writing, stating the amount of damages, if any, and to whom by them assessed, which would accrue by the ..... of the Road; and file the written applications on which such assessments have been made, with the County Auditor.

....

..... County Commissioners.

....

NOTICE TO ..... VIEWERS AND SURVEYOR OF TIME AND PLACE OF MEETING—COUNTY ROAD.

To .....

and ..... *Viewers and* ..... *Surveyor.*

You Are Hereby Notified, *That under the Order of the Commissioners of Mahoning County, Ohio, dated* ..... *19* ....., *you were appointed to view, survey and* ..... *the County Road petitioned for by* ..... *and others, and to perform the other duties required of you by law.*

You are directed to meet at ..... *on the* ..... *day of* ..... *19* ....., *at* ..... *o'clock A. M., for the purposes aforesaid and as set forth in said order.*

And the ..... *day of* ..... *19* ....., *is the day by which claims for compensation must be filed.*

Dated this ..... *day of* ..... *19* .....

..... *Principal Petitioner.—Auditor.*

PROOF OF SERVICE.

The State of Ohio, Mahoning County, ss.:

.....*being duly sworn, says that on the*.....*day*

of.....*19*....., *(being not less than six days before the time appointed for the meeting of the* .....*Viewers and Surveyor,)*

he served a copy of the foregoing notice upon.....

(Signed).....

Sworn to before me, and signed in my presence, this.....*day of*.....*19*.....

.....

.....

NOTICE TO LAND OWNERS OF TIME AND PLACE OF MEETING.....VIEWERS AND SURVEYOR.

To.....

.....

You Are Hereby Notified, *that the*.....*Viewers and Surveyor appointed by the Commissioners of Mahoning County, Ohio, in their order*

dated.....*19*....., *to view, survey and*.....*the County Road petitioned for*

by.....*and others, will meet at*.....

.....*on the*.....*day of*.....*19*.....,

at.....*o'clock, A. M., for the purposes set forth in said order.*

And the.....*day of*.....*19*....., *is the day by which claims for compensation must be filed.*

Dated this.....*day of*.....*19*.....

.....

Principal Petitioner.—Auditor

PROOF OF SERVICE.

The State of Ohio, Mahoning County, ss.

.....*being duly sworn, says that on the*.....*day*

of.....*19*....., *(being not less than six days before the time appointed for the meeting of the* .....*Viewers and Surveyor,)*

he served a copy of the foregoing notice upon.....

(Signed).....

Sworn to before me, and signed in my presence, this.....*day of*.....*19*.....

.....

.....

Notice to Land Owners, non-resident of the County, of time and place of meeting of.....Viewers and Surveyor

To.....

You Are Hereby Notified, *That a petition, signed by*.....*and others*

was presented to the County Commissioners of Mahoning County, Ohio, at their meeting held on the.....*day of*.....

19....., *praying for the*.....*of a County Road, on the following line, to-wit: Beginning at*.....

That notice thereof and bond as required by law, was duly given; and said County Commissioners on the ..... day of ..... 19..., by order, appointed three ... Viewers and the County Surveyor, to view, Survey and ..... such Road.

You are further notified that said ... Viewers and Surveyor will meet at ..... on the ..... day of ..... 19..., at ... o'clock A. M., for the purposes set forth in said Order.

And the ..... day of ..... 19... is the day by which claims for compensation must be filed.

Dated this ..... day of ..... 19...

.....

Principal Petitioner.—Auditor

PROOF OF PUBLICATION.

The State of Ohio, Mahoning County, ss.

..... being duly sworn, says that the Notice, a copy of which is hereto attached, was published for four consecutive weeks, in the ..... a newspaper published and printed in said Mahoning County, Ohio.

.....

Sworn to before me, and signed in my presence, this ..... day of ..... 19...

.....

.....

CERTIFICATE OF OATH OF ... VIEWERS

The State of Ohio, Mahoning County, ss.:

Be it Remembered, That on this ..... day of ..... 19..., personally appeared before me, ... a ..... in and for said County, ..., ... and ..... Viewers of the County Road petitioned for by ..... and others, and were by me duly sworn, faithfully and impartially to discharge their duties respectively.

.....

.....

CERTIFICATE OF OATH OF SURVEYOR

The State of Ohio, Mahoning County, ss.:

Be it Remembered, That on this ..... day of ..... 19..., personally appeared before me, ... a ..... in and for said County, ..., Surveyor ....

of the County Road petitioned for by ..... and others, and was by me duly sworn, faithfully and impartially to discharge his duties.

.....

.....

REPORT OF SURVEYOR.

To the Board of Commissioners of Mahoning County, Ohio:

The undersigned, in obedience to your order, dated ..... 19..., proceeded on the ..... day of ..... 19..., to survey and mark the County Road described in said order, under the direction of the ... Viewers therein named, and respectfully submits the following return of said survey:

306

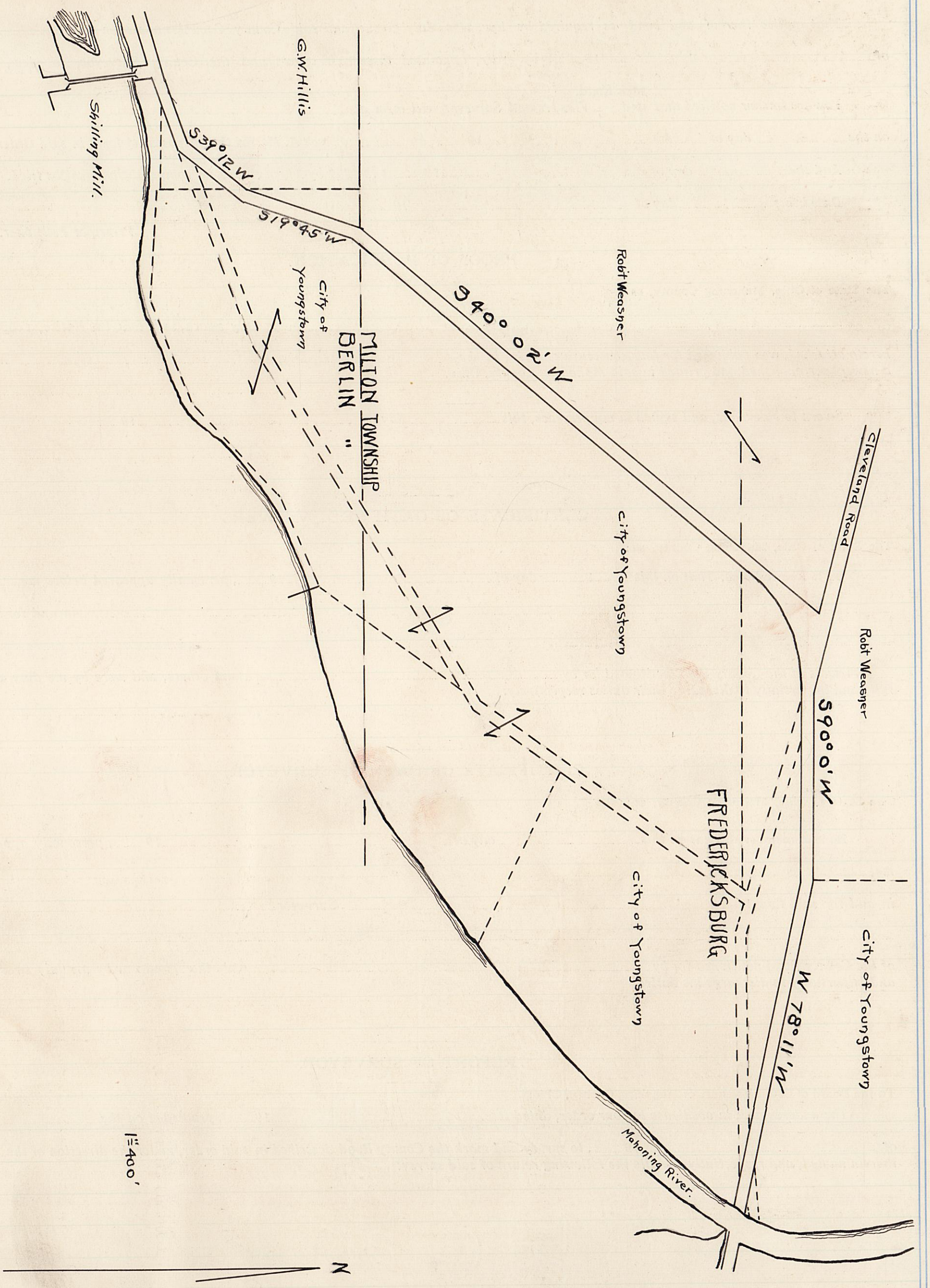

I Certify. That the foregoing is a correct plat and return of the survey of the .....

County Road petitioned for by ..... and others.

.....

Surveyor of Mahoning County.

REPORT OF ..... VIEWERS—County Road.

To the Board of County Commissioners of Mahoning County, Ohio:

In obedience to your order dated ..... 19..... , we, the undersigned, ... Viewers appointed under said Order, make the following report: .....

.....

.....

.....

Together with ..... *County Surveyor, we met at* .....

..... *on the* ..... *day of* ..... *19*..... *, at* ..... *o'clock, A. M., and after taking the oath required by law, a certificate of which oath is herewith returned; took to our assistance* ..... *and*

..... *two suitable persons as chain-carriers, and* .....

..... *marker, we proceeded to view, survey and* ..... *the Road as prayed for in the Petition, or as near the same as in our opinion a good Road can be made at a reasonable expense, taking into consideration the utility, convenience, inconvenience and expense which will result to individuals, as well as to the public, if such road or any part thereof is* .....

..... *, as follows:*

Fixing the initial point of said Road at .....

at ..... *, said Surveyor under our direction, surveyed the same along the following route:*

We further report that our opinion is that said Road ought ..... *to be* ..... *for the following reasons:* .....

.....

.....

.....

We have also determined that the public convenience requires that said Road should be established and opened ..... *feet in width.*

A correct certified return of the survey of said Road and a plat of the same is herewith delivered. The notices to the ..... *Viewers and Surveyor and also to the Land Owners, of the time and place of meeting, with proof of service of the same, are also herewith returned.*

All of which is respectfully submitted, this ..... *day of* ..... *19*.....

.....

.....

..... } ..... Viewers.

.....

FEES.

..... *Viewer,* ..... *day*..., $.....

..... " ..... *day*..., $.....

..... " ..... *day*..., $.....

.....

..... *Chain Carrier,* ..... *day*..., $.....

..... " " ..... *day*..., $.....

..... *Marker,* ..... *day*..., $.....

..... *Surveyer,* ..... *day*..., $.....

SEPARATE REPORT OF ..... VIEWERS.

To the Board of County Commissioners of Mahoning County, Ohio:

The undersigned Viewers of the County Road petitioned for by ..... *and others, make the following Separate Report of the amount of damages, and to whom assessed by them, which would accrue by the opening of the Road. The parties named below have filed their written applications on which such assessments have been made, according to law, and the same are returned with this Report.*

We have assessed and determined the compensation to be paid in money, for the property sought to be appropriated, in the following sums:

To .....

Dollars

To .....

Dollars

To .....

Dollars

To .....

Dollars

To .....

Dollars

To *Dollars*

Each of the above sums has been assessed and determined without deduction for benefit to any property of the owner which would accrue by the opening of the road.

And we have assessed and determined how much less valuable the land or premises from which such appropriation is to be taken, will be rendered by the opening and construction of said Road, (which is the amount of damage ..... he ..... may sustain,) as follows:

To *Dollars*

To *Dollars*

To *Dollars*

To *Dollars*

To *Dollars*

Respectfully submitted this ..... day of ..... 19.....

.....
.....
.....
Viewers and Jurors to Assess and Determine Compensation and Damages

---

ORDERS OF COUNTY COMMISSIONERS.—Made After Returns of ..... Viewers and Surveyor.

Office of County Commissioners of Mahoning County, Youngstown, Ohio, ... Session, ... 19.....

In the Matter of the .....
.....
..... *Road.*

.....
.....
.....

The Commissioners met in regular session, and the report of the ..... Viewers and Surveyor appointed to survey and view the Road, as described in the Petition, was this day publicly read for the first time.

ATTEST:

..... *County Auditor.*

.....
.....
.....
County Commissioners.

Office of County Commissioners of Mahoning County, Youngstown, Ohio, ... Session, ... 19.....

In the Matter of the .....
.....
..... *Road.*

.....
.....
.....

The Commissioners met in regular session, and the report of the ..... Viewers and Surveyor appointed to survey and view the Road, as described in the Petition, was this day publicly read for the second time.

ATTEST:

..... *County Auditor.*

.....
.....
.....
County Commissioners

Office of County Commissioners of Mahoning County, Youngstown, Ohio, ... Session, ... 19.....

In the Matter of the .....
.....
..... *Road*

.....
.....
.....

The Commissioners met in regulhr session, and the report of the ..... Viewers and Surveyor appointed to survey and view the Road, as described in the Petition, was this day publicly read for the third time, and

THE AKRON YOUNGSTOWN ROAD, I.C.H.#18..... CHANGE.

ROAD PETITION.

TO THE BOARD OF COMMISSIONERS OF MAHONING COUNTY, OHIO.

The undersigned petitioners, freeholders of said County, residing in the vicinity of the proposed improvement hereinafter described, respectfully represent that the public convenience requires the CHANGE of a Public Road on the line hereinafter described; and pray that you will institute and order the proper proceedings for said improvement, to-wit:-

BEGINNING in the center of the roads at Milton Corners about FORTY ONE HUNDRED FEET (4100') west of the center of Milton Townshipl thence south FOUR HUNDRED FIFTY (450) FEET: thence south 41 degrees 54 minutes west, SIXTEEN HUNDRED SEVENTY EIGHT (1678) feet passing over Charley Run Bridge; thence North 89 degrees, 27 minutes west, FOUR HUNDRED FORTY FOUR AND FIVE TENTHS (444.5) feet to the center of River Road; thence south 85 degrees 20 minutes west, eight hundred forty eight (848) feet passing over the steel bridge to the first bent of the concrete bridge; thence by a 2 degree curve to the right ten hundred nineteen (1019) feet to the point of tangent; thence north 74 degrees 26 minutes west about four hundred (400) feet to the end of the change of road a total distance of forty eight hundred thirty nine and five tenths (4839.5) feet.

DATED this 30th day of December, A.D. 1918.

Petitioner's Names.

CITY OF YOUNGSTOWN,

By A.W. CRAVER,
WM. L. SAUSE,
JOHN W. KUHNS, Board of Control.

Jr.Vol.#15,Page 395.

BOND ON PETITION FOR COUNTY ROAD.

KNOW ALL MEN BY THESE PRESENTS:

That we, WM. L. SAUSE, and CHAS. F. OHL, are held and firmly bound unto the State of Ohio, for the use of Mahoning County, in the penal sum of ONE HUNDRED DOLLARS to the payment of which well and truly to be made, we do hereby jointly and severally bind ourselves, our heirs, executors and administrators.

Signed by us and dated at Youngstown, Ohio, this 30th day of December, A.D. 1918.

The conditions of the above obligation are such, that WHEREAS, application has been made by _____ and others, to the Board of Commissioners of said Mahoning County, for the _____ of a Public Road, on the following line, to wit:-

BEGINNING in the center of the roads at Milton Corners about forty one hundred feet (4100') west of the center of Milton Township; thence S.0 degrees 0' W four hundred fifty (450) feet; thence S 41 degrees 54' West,sixteen hundred seventy eight (1678') feet passing over Charley Run bridge; thence N 89 degrees 27' W four hundred forty four and five tenths (444.5') to the center of River Road; thence S 85 degrees 20' W eight hundred forty eight (848) feet passing over the steel bridge to the first bend of the concrete bridge; thence by a 2 degree curve to the right ten hundred nineteen (1019') feet to the point of tangent; thence N 74 degrees 26' W about four hundred (400) feet to the end of the change of road a total distance of forty eight hundred thirty nine and five tenths (4839.5) feet.

NOW if the petitioners shall pay into the treasury of the said county the amount of the COSTS AND EXPENSES INCURRED in the proceedings for said improvement in case the prayer of said petition be not granted, or when the proceedings had in pursuance thereof shall not be finally confirmed and established, then this obligation shall be void; otherwise it shall be in full force in law.

WM. L. SAUSE,
Director Public Service,
CHAS. F. OHL.

NOTICE OF ROAD HEARING.

TO WHOM IT MAY CONCERN:-

A petition has been filed by the City of Youngstown, under Section 6880 of the General Code of Ohio, requesting the change of a part of the Akron Youngstown Road, I.C.H. 18, in Milton Township, to the following course:-

BEGINNING in the center of the roads at Milton Corners about forty one hundred feet (4100) west of the center of Milton Township thence south four hundred fifty (450) feet; thence south 41 degrees 54 minutes West, sixteen hundred seventy eight (1678) feet passing over Charley Run Bridge; thence north 89 degrees 27 minutes west four hundred forty four and five tenths (444.5) feet to the center of River Road; thence South 85 degrees 20 minutes west eight hundred forty eight (848) feet passing over the steel bridge to the first bent of the concrete bridge; thence by a two degree curve to the right ten hundred nineteen (1019) feet to the point of tangent; thence North 74 degrees 26 minutes west about four hundred (400) feet to the end of the change of road a total distance of forty-eight hundred thirty nine and five tenths (4839.5) feet.

The hearing on said petition will be held on the 20th day of January,1919, at two o'clock P.M. at the office of the County Commissioners, Mahoning County, Youngstown, Ohio, at which time and place the Commissioners will hear evidence for or against the change prayed for in the petition.

Jr.Vol.#18,Page 397

FRANK H. VOGAN,
Clerk Mahoning County Commissioners .

REPORT OF COUNTY SURVEYOR.

IN THE MATTER OF THE CHANGING OF THE AKRON YOUNGSTOWN ROAD, I.C.H. 18, THE EAST RIVER ROAD, No.35, THE WEST RIVER ROAD, NO.33, THE ELLSWORTH PALMYRA ROAD NO.116 IN MILTON TOWNSHIP AND THE MILL ROAD NO. 114 IN MILTON AND BERLIN TOWNSHIP, AS PETITIONED FOR BY THE CITY OF YOUNGSTOWN, OHIO. : : REPORT OF COUNTY SURVEYOR.

I, ETT S. SMITH, County Surveyor, have caused to be made surveys and plats of the proposed changes in the roads above mentioned, a copy of which are submitted herewith, and I am of the opinion that the changes as prayed for in the petitioned would be to the advantage of the public.

Jr.Vol.#15, page 418.

ETT S. SMITH, County Surveyor.

IN THE MATTER OF CHANGING THE AKRON YOUNGSTOWN ROAD, I.C.H.18, IN MILTON TOWNSHIP, PETITIONED FOR BY THE CITY OF YOUNGSTOWN, OHIO.

WHEREAS, the City of Youngstown did by petition dated December 30th, 1918, request that the course of the Akron Youngstown Road, I.C.H.18 in Milton Township be changed under the authority of Section 6880 of the General Code of Ohio, and

WHEREAS, this matter comes on for hearing, notice of said hearing having been given as required in said Section 6880 of the General Code of Ohio, and there being no objections to said change, and

WHEREAS, the Commissioners of Mahoning County, Ohio, being satisfied that the proposed change will not cause serious injury or disadvantage to the public, - NOW THEREFORE:-

BE IT RESOLVED by said County Commissioners that the City of Youngstown be hereby authorized to change said Akron Youngstown Road, I.C.H.18 in Milton Township agreeable to the prayer of their petition.

Dated January 20th, 1919.

ALLEN SHALE,
ROBT. McMASTERS,
W. S. DOUGLAS.
Commissioners of Mahoning County, Ohio.

Jr.Vol.#15, page 418.

IN THE MATTER OF THE CHANGE OF THE AKRON YOUNGSTOWN ROAD, I.C.H.18, IN MILTON TOWNSHIP, MAHONING COUNTY, OHIO.

WHEREAS, the Board of County Commissioners of Mahoning County, Ohio, has received satisfactory evidence that the change in said Akron Youngstown Road, I.C.H.18 in Milton Township, Mahoning County, Ohio, has been made, as granted by them, and that said road has been opened to the legal width and improved as required by them, NOW THEREFORE:-

BE IT RESOLVED by said Board of County Commissioners that said road:

BEGINNING in the center of the roads at Milton Corners about 4100 feet west of the center of Milton Township; thence south four hundred fifty (450) feet; thence south 41 degrees 54 minutes west, 1678 feet passing over Charley Run Bridge; thence north 89 degrees, 27 minutes west, 444.5 feet to the center of River Road; thence south 85 degrees 20 minutes west 843 feet passing over the Steel bridge to the first bent of the concrete bridge; thence by a 2 degree curve to the right 1019 feet to the point of tangent; thence north 74 degrees 26 minutes west about 400 feet to the end of the change of roads a total distance of 4839.5 feet.

be hereby declared and established as a public highway, and -

BE IT FURTHER RESOLVED, by the said Board of County Commissioners of Mahoning County, Ohio, that that portion of the said Akron Youngstown Road, I.C.H.18 in Milton Township:

BEGINNING at a point at the high water line on the east side of Milton Reservoir at the former junction of the old East River Road No.35 B and the Akron Youngstown Road, I.C.H.18 and running thence southerly and westerly to a point on the west side of the said Milton Reservoir at a point on the high water mark of said Milton Reservoir.

be vacated as a public highway.

ALLEN SHALE,
ROBT. McMASTER,
W. S. DOUGLAS,
Board of County Commissioners, Mahoning County, Ohio.

Jr.Vol.#15, page 441.

ORDER APPOINTING ..... VIEWERS—COUNTY ROAD.

Issued to ..... Viewers and County Surveyor.

Office of County Commissioners of Mahoning County, Ohio, ... Session, ... 19 .....

In the Matter of the

.....

..... *Road.*

.....

.....

The Petition of ..... *and others for the* ..... *of a County Road along the following described route, to-wit: Beginning at* .....

having been presented to the Commissioners; and they being satisfied from the proof before them that proper notice of the intention to present such Petition has been given according to law; it is ordered that .....

..... *and* ..... *three disinterested freeholders of this County be and they hereby are appointed as* ..... *Viewers, and the County Surveyor to survey the same.*

It is further ordered that an order issue directing said ..... *Viewers, with said County Surveyor, to meet at* .....

..... *and proceed on the* ..... *day of* ..... *19* ....., *or on their failing to meet on that day, within five days thereafter.*

(If either of said ..... Viewers fail to attend at the place specified, at or before ten o'clock A. M. of said day, said Surveyor and two ..... Viewers will fill the vacancy by appointing a judicious disinterested freeholder of this County.) And after taking an oath faithfully and impartially to discharge the duties of their appointment respectively, to take to their assistance two suitable persons as chain carriers and one marker, and proceed to view, survey and ..... said Road as prayed for in the Petition, or as near the same as in their opinion a good road can be made at reasonable expense, taking into consideration the utility, convenience, inconvenience and expense which will result to individuals, as well as to the public, if such road or any part thereof is ..... also, as a jury, assess and determine the compensation to be paid in money for the properties sought to be appropriated, without deduction for benefit to any property of the owner ....., and to assess and determine how much less valuable, is any, the land or premises from which such appropriation may be taken, will be rendered by the ..... of such Road, being the damages sustained by any person through whose premises the Road is proposed to be ..... ; (but said ..... Viewers are not required to so assess or award damages or compensation to any person except minors, idiots, or lunatics, unless the owner or his agent, having notice as provided by law, files with them a written application, giving a description of the premises on which damages or compensation is claimed;) and also to determine whether the public convenience requires that such Road or any part thereof shall be sixty feet in width, or whether a less width than sixty feet will as well promote the public convenience; and report the width in their opinion, the same shall be .....

Said Surveyor will survey such Road, under the direction of the ..... Viewers, and cause the same to be conspicuously marked throughout, noting the courses and distances, and at the end of each mile cause the number of the same, and also the commencement and termination of the Road or Survey to be marked on a tree or monument erected for that purpose. And said Surveyor will make and deliver to one of said ..... Viewers, without delay, a correct certified return of the Survey of said Road, and a Plat of the same; to be returned with the Reports of said ..... Viewers.

It is further ordered that said ..... Viewers make and sign a Report in writing, stating their opinion in favor of or against the ..... of such Road, or any part thereof, and set forth the reasons of the same, and deliver such Report to the County Auditor, on or before the first day of the ..... session of the Commissioners next ensuing; and at the time said ..... Viewers make such Report, they shall also make a separate Report, in writing, stating the amount of damages, if any, and to whom by them assessed, which would accrue by the ..... of the Road; and file the written applications on which such assessments have been made, with the County Auditor.

.....

.....

.....

County Commissioners.

NOTICE TO ..... VIEWERS AND SURVEYOR OF TIME AND PLACE OF MEETING—COUNTY ROAD.

To .....

and ..... *Viewers and* ..... *Surveyor.*

You Are Hereby Notified, *That under the Order of the Commissioners of Mahoning County, Ohio, dated* ..... *19* ....., *you were appointed to view, survey and* ..... *the County Road petitioned for by* ..... *and others, and to perform the other duties required of you by law.*

You are directed to meet at ..... *on the* ..... *day of* ..... *19* ....., *at* ..... *o'clock A. M., for the purposes aforesaid and as set forth in said order.*

And the ..... *day of* ..... *19* ....., *is the day by which claims for compensation must be filed.*

Dated this ..... *day of* ..... *19* .....

.....

Principal Petitioner.—Auditor.

PROOF OF SERVICE.

The State of Ohio, Mahoning County, ss.:

.....being duly sworn, says that on the.....day of.....19....., (being not less than six days before the time appointed for the meeting of the .....Viewers and Surveyor,) he served a copy of the foregoing notice upon.....

(Signed).....

Sworn to before me, and signed in my presence, this.....day of.....19.....

.....

.....

NOTICE TO LAND OWNERS OF TIME AND PLACE OF MEETING.....VIEWERS AND SURVEYOR.

To.....

.....

You Are Hereby Notified, that the.....Viewers and Surveyor appointed by the Commissioners of Mahoning County, Ohio, in their order dated.....19....., to view, survey and.....the County Road petitioned for by.....and others, will meet at.....

.....on the.....day of.....19....., at.....o'clock, A. M., for the purposes set forth in said order.

And the.....day of.....19....., is the day by which claims for compensation must be filed.

Dated this.....day of.....19.....

.....

Principal Petitioner.—Auditor

PROOF OF SERVICE.

The State of Ohio, Mahoning County, ss.

.....being duly sworn, says that on the.....day of.....19....., (being not less than six days before the time appointed for the meeting of the .....Viewers and Surveyor,) he served a copy of the foregoing notice upon.....

(Signed).....

Sworn to before me, and signed in my presence, this.....day of.....19.....

.....

.....

.....

Notice to Land Owners, non-resident of the County, of time and place of meeting of.....Viewers and Surveyor

To.....

You Are Hereby Notified, That a petition, signed by.....and others was presented to the County Commissioners of Mahoning County, Ohio, at their meeting held on the.....day of.....19....., praying for the.....of a County Road, on the following line, to-wit: Beginning at.....

That notice thereof and bond as required by law, was duly given; and said County Commissioners on the ..... *day of* ..... *19* ..... *, by order, appointed three* ..... *Viewers and the County Surveyor, to view, Survey and* ..... *such Road.*

You are further notified that said ..... *Viewers and Surveyor will meet at* .....

on the ..... *day of* ..... *19* ..... *, at* ..... *o'clock A. M., for the purposes set forth in said Order.*

And the ..... *day of* ..... *19* ..... *is the day by which claims for compensation must be filed.*

Dated this ..... *day of* ..... *19* .....

.....

Principal Petitioner.—Auditor

PROOF OF PUBLICATION.

The State of Ohio, Mahoning County, ss.

..... *being duly sworn, says that the Notice, a copy of which is hereto attached, was published for four consecutive weeks, in the* .....
a newspaper published and printed in said Mahoning County, Ohio.

Sworn to before me, and signed in my presence, this ..... *day of* ..... *19* .....

CERTIFICATE OF OATH OF ..... VIEWERS

The State of Ohio, Mahoning County, ss.:

Be it Remembered, *That on this* ..... *day of* ..... *19* ..... *, personally appeared before me,* .....
..... *a* ..... *in and for said County,*
..... , ... *and* .....
..... *Viewers of the County Road petitioned for by* ..... *and others, and were by me duly sworn, faithfully and impartially to discharge their duties respectively.*

CERTIFICATE OF OATH OF SURVEYOR

The State of Ohio, Mahoning County, ss.:

Be it Remembered, *That on this* ..... *day of* ..... *19* ..... *, personally appeared before me,* ..... *a* .....
in and for said County, ... *, Surveyor* .....
.....
of the County Road petitioned for by ..... *and others, and was by me duly sworn, faithfully and impartially to discharge his duties.*

REPORT OF SURVEYOR.

To the Board of Commissioners of Mahoning County, Ohio:

The undersigned, in obedience to your order, dated ..... *19* ..... *, proceeded on the* ..... *day of* ..... *19* ..... *, to survey and mark the County Road described in said order, under the direction of the* ..... *Viewers therein named, and respectfully submits the following return of said survey:*

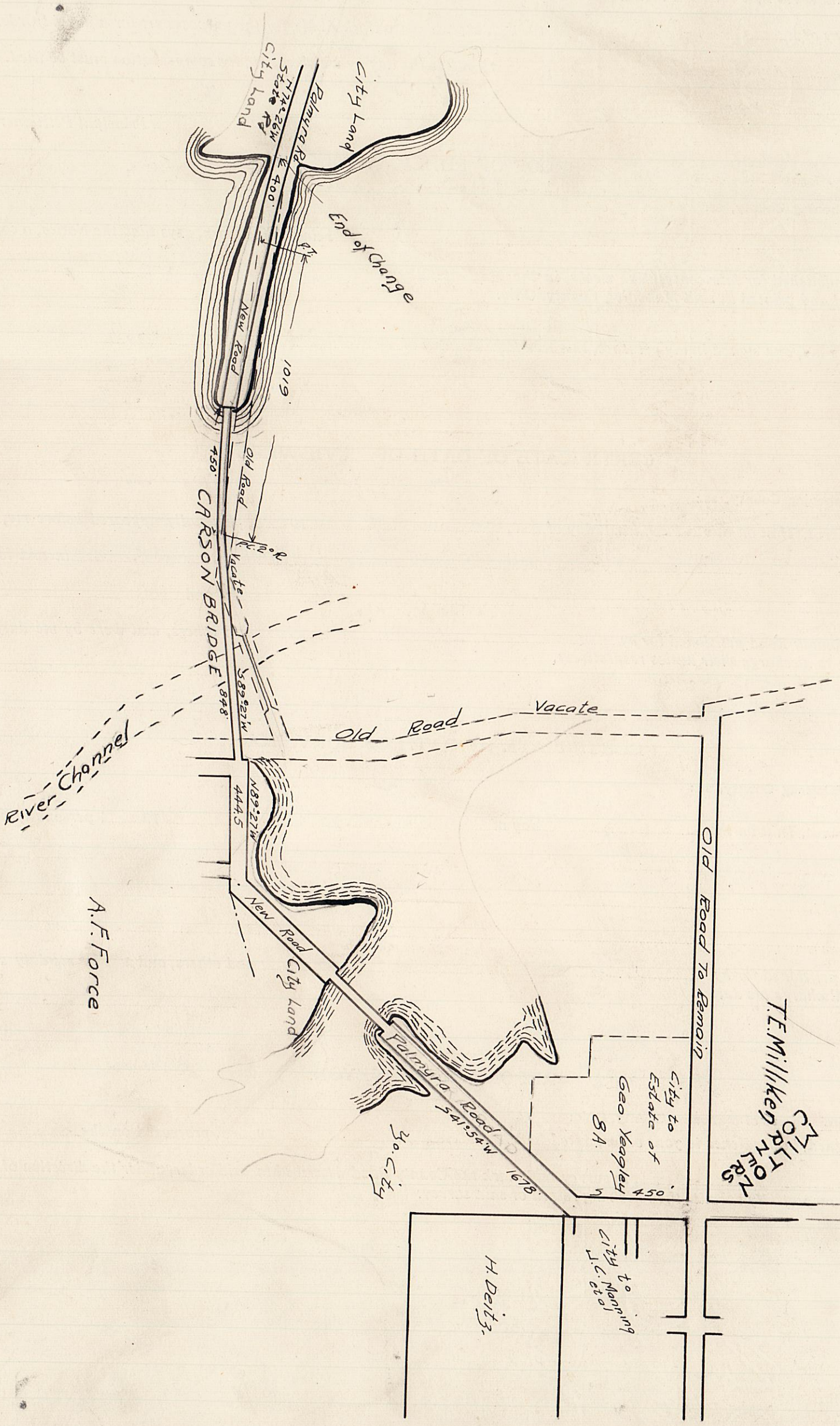

I Certify, That the foregoing is a correct plat and return of the survey of the _____

County Road petitioned for by _____ and others.

_____

Surveyor of Mahoning County.

REPORT OF VIEWERS—County Road.

To the Board of County Commissioners of Mahoning County, Ohio:

In obedience to your order dated ..... 19 ..., we, the undersigned, ... Viewers appointed under said Order, make the following report: .....

Together with ..... County Surveyor, we met at ..... on the ... day of ..... 19 ..., at ... o'clock, A. M., and after taking the oath required by law, a certificate of which oath is herewith returned; took to our assistance ..... and ..... two suitable persons as chain-carriers, and ..... marker, we proceeded to view, survey and ..... the Road as prayed for in the Petition, or as near the same as in our opinion a good Road can be made at a reasonable expense, taking into consideration the utility, convenience, inconvenience and expense which will result to individuals, as well as to the public, if such road or any part thereof is ..... , as follows:

Fixing the initial point of said Road at ..... at ....., said Surveyor under our direction, surveyed the same along the following route:

We further report that our opinion is that said Road ought ... to be ..... for the following reasons: .....

We have also determined that the public convenience requires that said Road should be established and opened ..... feet in width.

A correct certified return of the survey of said Road and a plat of the same is herewith delivered. The notices to the ... Viewers and Surveyor and also to the Land Owners, of the time and place of meeting, with proof of service of the same, are also herewith returned.

All of which is respectfully submitted, this ..... day of ..... 19 ...

.....

.....

..... Viewers.

.....

FEES.

..... *Viewer,* ... *day* ..., $		..... *Chain Carrier,* ... *day* ..., $	
..... " , ... *day* ..., $		..... " " ... *day* ..., $	
..... " , ... *day* ..., $		..... *Marker,* ... *day* ..., $	
.....		..... *Surveyer,* ... *day* ..., $	

SEPARATE REPORT OF ... VIEWERS.

To the Board of County Commissioners of Mahoning County, Ohio:

The undersigned Viewers of the County Road petitioned for by ..... and others, make the following Separate Report of the amount of damages, and to whom assessed by them, which would accrue by the opening of the Road. The parties named below have filed their written applications on which such assessments have been made, according to law, and the same are returned with this Report.

We have assessed and determined the compensation to be paid in money, for the property sought to be appropriated, in the following sums:

To ..... *Dollars*

To ..... *Dollars*

To ..... *Dollars*

To ..... *Dollars*

To ..... *Dollars*

To *Dollars*

Each of the above sums has been assessed and determined without deduction for benefit to any property of the owner which would accrue by the opening of the road.

And we have assessed and determined how much less valuable the land or premises from which such appropriation is to be taken, will be rendered by the opening and construction of said Road, (which is the amount of damage ....he.... may sustain,) as follows:

To *Dollars*

To *Dollars*

To *Dollars*

To *Dollars*

To *Dollars*

Respectfully submitted this ..... day of ..... 19....

..... Viewers and Jurors to Assess and Determine Compensation and Damages

.....

.....

ORDERS OF COUNTY COMMISSIONERS.—Made After Returns of ..... Viewers and Surveyor.

Office of County Commissioners of Mahoning County, Youngstown, Ohio, ... Session, ... 19....

In the Matter of the .....

.....

..... *Road.*

The Commissioners met in regular session, and the report of the ..... Viewers and Surveyor appointed to survey and view the Road, as described in the Petition, was this day publicly read for the first time.

ATTEST:

..... *County Auditor.*

..... County Commissioners.

.....

.....

Office of County Commissioners of Mahoning County, Youngstown, Ohio, ... Session, ... 19....

In the Matter of the .....

.....

..... *Road.*

The Commissioners met in regular session, and the report of the ..... Viewers and Surveyor appointed to survey and view the Road, as described in the Petition, was this day publicly read for the second time.

ATTEST:

..... *County Auditor.*

..... County Commissioners

.....

.....

Office of County Commissioners of Mahoning County, Youngstown, Ohio, ... Session, ... 19....

In the Matter of the .....

.....

..... *Road*

The Commissioners met in regulhr session, and the report of the ..... Viewers and Surveyor appointed to survey and view the Road, as described in the Petition, was this day publicly read for the third time, and

THE WEST RIVER ROAD #33: -- CHANGE

ROAD PETITION

TO THE BOARD OF COMMISSIONERS OF MAHONING COUNTY, OHIO.

The undersigned petitioners, free holders of said County, residing in the vicinity of the proposed improvement hereinafter described, respectfully represent that the public convenience required the CHANGE of a Public Road on the line hereinafter described; and pray that you will institute and order the proper proceedings for said improvement, to wit:

KNOWN as the West River Road Number THIRTY THREE (33) also known as Jersey Street in Milton Township.

FIRST SECTION: Situation Lot Number 20, Beginning in the old road at a point 714 feet north of the south line of Lot Number 20; thence North 45 degrees 0 minutes west 777 feet; north 860 feet; thence north 45 degrees 15 minutes east 793 feet to the old road at a point about 93 feet south of the north line of Lot No.10. Length of Section No. 1 being 2360 feet.

SECOND SECTION: Situation Lot Number 11. Beginning in the old road at the north line of the Clayton Wilcox farm; thence north 46 degrees 20 minutes east 1492 feet to the old road at the south line of the John Robinson Farm, Length of Section No.2 1492 feet.

THIRD SECTION: Situation Lot Numbers 11 and 10. Beginning in the old road at a point 247.8 feet south of the north line of the John Robinson Farm; thence north 45 degrees 0 minutes west 365 feet to a point of curve; thence by a 12 degree curve to the right 552 feet to a point of tangent in lot Number 10; thence North 45 degrees 0 minutes east 833 feet to the old road at a point 844.7 feet north of the Lot line. Length of Section No. 3 1950 feet

FOURTH SECTION: Situation Lots Number 11 and No. 1. Beginning in the old road at a point 524.5 feet south of the north line of the Craig Farm; thence North 2137 feet to the north line of Lot No.11; thence North 43 degrees 16 minutes East 1080 feet to the old road at the south east corner of the W.M.Cover farm. Length of Section 4 3217 feet.

TOTAL LENGTH of the four sections being 9019 feet.
Dated this 30th day of December, A.D. 1918.
Petitioners names,
CITY OF YOUNGSTOWN,
By A. W. CRAVER,
Wm. L. SAUSE,
JOHN W. KUHNS, Board of Control.

BOND ON PETITION FOR COUNTY ROAD.

KNOW ALL MEN BY THESE PRESENTS:-

THAT, we, William L. Sause, and Chas. F. Ohl, are held and firmly bound unto the State of Ohio, for the use of Mahoning County, in the penal sum of ONE HUNDRED DOLLARS, to the payment of which well and truly to be made, we do hereby jointly and severally bind ourselves, our heirs, executors and administrators.

Signed by us and dated at Youngstown, Ohio, this 30th day of December, A.D. 1918.

The conditions of the above obligation are such, that WHEREAS, application has been made by Perry Robinson, et al and others, to the Board of Commissioners of said Mahoning County for the change of a public road, on the following line, to wit:-

BEGINNING to relocate the following sections of Jersey Street in Milton Township 1st Section: Situation Lot No. 20.
Beginning in the old road at a point 714 north of the south line of Lot No.20; thence N 45 degrees 0' W 777 feet; N.0. degrees 0'860 feet; thence N 45 degrees 15' E 793 feet to the old road at a point about 93 feet south of the north line of Lot No.10. Length of Section No. 1 being 2360 feet.

2nd Section: Situation Lot No.11.
Beginning in the old road at the north line of the Clayton Wilcox farm; thence N 46 degrees 20' E 1492 feet to the old road at the south line of the John Robinson farm. Length of Section two 1492 feet.

3rd Section: Situation lots No.11 and No.10.
Beginning in the old road at a point 247.8 feet south of the north line of the John Robinson farm; thence N 45 degrees 0' W 365 feet to a point of curve; thence by a 12 degree curve to the right 352 feet to a point of tangent in lot No.10; thence N 45 degrees 0'E 833 feet to the old road at a point 844.7 feet north of the lot line. Length of Section No.3, 1940 feet.

4th Section. Situation Lots Nos. 11 and 1.
Beginning in the old road at a point 524.5 feet south of the north line of the Craig farm; thence N.0 degrees 0' 2137 feet to the north line of Lot No.11; thence N 43 degrees 16' E 1080 feet to the old road at the southeast corner of the W.M.Cover farm. Length of Section 4, 3217 feet.

The total length of the four sections being 9019 feet.

NOW IF the petitioners shall pay into the treasury of the said County the amount of the COSTS AND EXPENSES incurred in the proceedings for said improvement in case the prayer of said petition be not granted, or when the proceedings had in pursuance thereof shall not be finally confirmed and established, then this obligation shall be void; otherwise it shall be in full force in law.

WM. L. SAUSE,
Director Public Service.
CHAS. F. OHL.

NOTICE OF ROAD HEARING.

TO WHOM IT MAY CONCERN:-

A petition has been filed by the City of Youngstown, under Section 6880 of the General Code of Ohio, requesting the change of a part of the West River Road Number 33 in Milton Township also known as Jersey Street to the following course:-

FIRST SECTION: Situation Lot No. 20.
Beginning in the old road at a point 714 feet north of the south line of Lot No.20; thence North 45 degrees 0 minutes west 777 feet; North 860 feet; thence North 45 degrees 15 minutes East 793 feet to the old road at a point about 93 feet south of the

north line of Lot Number 10. Length of Section No.1 being 2360 feet.

SECOND SECTION: Situation Lot No.11.
Beginning in the old road at the north line of the Clayton Wilcox farm; thence north 46 degrees 20 minutes east 1492 feet to the old road at the south line of the John Robinson farm. Length of Section No.2, 1492 feet.

THIRD SECTION: Situation Lots Nos. 11 and 10.
Beginning in the old road at a point 247.8 feet south of the north line of the John Robinson farm; thence North 45 degrees 0 minutes west 365 feet to a point of curve; thence by a 12 degree curve to the right 552 feet to a point of tangent in lot No.10; thence north 45 degrees 0 minutes east 833 feet to the old road at a point 844.7 feet north of the lot line. Length of Section No. 3, 1950 feet.

FOURTH SECTION: Situation Lots Nos. 11 and 1.
Beginning in the old road at a point 524.5 feet south of the north line of the Craig farm; thence north 2137 feet to the north line of the Lot No. 11; thence north 43 degrees 16 minutes east 1080 feet to the old road at the south east corner of the W.M.Cover farm. Length of Section 4, 3217 feet.

Total length of the four sections being 9019 feet.

The hearing on said petition will be held on the 20th day of January,1919, at two o'clock P.M. at the office of the County Commissioners of Mahoning County, Youngstown, Ohio, at which time and place the Commissioners' will hear evidence for or against the change prayed for on the petition.

Jr.Vol.#15, page 396-7.

FRANK H. VOGAN,
Clerk of Mahoning County Commissioners.

REPORT OF COUNTY SURVEYOR.

IN THE MATTER OF THE CHANGING OF THE AKRON YOUNGSTOWN ROAD, I.C.H. 18, THE EAST RIVER ROAD, No.35, THE WEST RIVER ROAD, NO.33, THE ELLSWORTH PALMYRA ROAD, No.116 in MILTON TOWNSHIP AND THE MILL ROAD NO. 114 IN MILTON AND BERLIN TOWNSHIPS, AS PETITIONED FOR BY THE CITY OF YOUNGSTOWN, OHIO. : REPORT OF COUNTY SURVEYOR.

I, ETT S. SMITH, County Surveyor, have caused to be made surveys and plats of the proposed changes in the roads above mentioned, a copy of which are submitted herewith, and I am of the opinion that the changes as prayed for in the petitions would be to the advantage of the public.
Jr.Vol.#15,page 418.

ETT S. SMITH,
County Surveyor.

IN THE MATTER OF CHANGING THE WEST RIVER ROAD, NUMBER 33 IN MILTON TOWNSHIP, PETITIONED FOR BY THE CITY OF YOUNGSTOWN, OHIO.

WHEREAS, the City of Youngstown did by petition dated December 30th, 1918, request that the course of the West River Road Number 33 in Milton Township be changed under the authority of Section 6880 of the General Code of Ohio, and -

WHEREAS, this matter comes on for hearing, notice of said hearing having been given as required in said Section 6880 of the General Code of Ohio, and there being no objections to said change, and -

WHEREAS, the Commissioners of Mahoning County, Ohio, being satisfied that the proposed change, will not cause serious injury or disadvantage to the public, NOW THEREFORE:

BE IT RESOLVED by said County Commissioners that the City of Youngstown be hereby authorized to change said West River Road Number 33 in Milton Township agreeable to the prayer of their petition.
DATED January 20th, 1919.
Jr.Vol.#15, page 419.

ALLEN SHALE,
RCBT. McMASTER,
W. S. DOUGLAS,
Commissioners of Mahoning County,Ohio.

IN THE MATTER OF THE CHANGE OF THE WEST RIVER ROAD NUMBER 33 IN MILTON TOWNSHIP.

WHEREAS, the Board of County Commissioners of Mahoning County, Ohio, has received satisfactory evidence that the change in said West River Road, No.33 in Milton Township, Mahoning County, Ohio, has been made, as granted by them, and that said road has been opened to the legal width and improved as required by them, NOW THEREFORE:-

BE IT RESOLVED, by said Board of County Commissioners that said road:
KNOWN as the West River Road Number Thirty Three (33) also known as Jersey Street in Milton Township:

FIRST SECTION: Situation Lot Number 20.
BEGINNING in the old road at a point 714 feet north of the south line of Lot Number 20; thence north 45 degrees 0 minutes west 777 feet; north 860 feet; thence north 45 degrees 15 minutes east 793 feet to the old road at a point about 93 feet south of the north line of Lot No.10. Length of Section No. 1 being 2360 feet.

SECOND SECTION: Situation Lot Number 11.
BEGINNING in the old road at the North line of the Clayton Wilcox farm; thence north 46 degrees 20 minutes east 1492 feet to the old road at the south line of the John Robinson farm. Length of Section No.2 1492 feet.

THIRD SECTION: Situation Lots Number 11 and 10.
BEGINNING in the old road at a point 247.8 feet south of the north line of the John

Robinson farm; thence north 45 degrees 0 minutes west 365 feet to a point of curve; thence by a 12 degree curve to the right 552 feet to a point of tangent in lot Number 10; thence north 45 degrees 0 minutes east 833 feet to the old road at a point 844.7 feet north of the Lot line. Length of Section No.3 1950 feet.

FOURTH SECTION: Situation Lots Number 11 and No.1
BEGINNING in the old road at a point 524.5 feet south of the north line of the Craig farm; thence north 2137 feet to the north line of Lot No.11; thence north 43 degrees 16 minutes east 1080 feet to the old road at the south east corner of the W.M.Cover Farm. Length of Section 4 3217 feet.

Total length of the four sections being 9019 feet.
be hereby declared and established as a public highways, and -

BE IT FURTHER RESOLVED, by the said Board of County Commissioners of Mahoning County, Ohio, that that portion of the said West River Road:

SECTION 1. BEGINNING at a point 714 feet north of the south line of Lot No.20; running thence north to a point 93 feet south of the north line of Lot No.10.

SECTION 2. BEGINNING at a point in said road on the north line of the Clayton Wilcox farm and running thence Easterly and Northerly to the road line at the south line of the John Robinson farm.

SECTION 3. BEGINNING at a point 240.8 feet south of the north line of the John Robinson Farm and running thence north easterly to the road line at a point 844.7 feet north of the north line of Lot No. 11.

SECTION 4. BEGINNING at a point 524.5 feet south to the north line of the Craig farm and running thence north easterly to the south east corner of the W.M. Cover farm.
be hereby vacated as a public highway.

ALLEN SHALE,
ROBT. McMASTER,
W. S. DOUGLAS.
Board of Mahoning County Commissioners.

Jr.Vol.#15, page 441.

That notice thereof and bond as required by law, was duly given; and said County Commissioners on the ..... day of ..... 19..., by order, appointed three ..... Viewers and the County Surveyor, to view, Survey and ..... such Road.

You are further notified that said ..... Viewers and Surveyor will meet at ..... on the ..... day of ..... 19..., at ..... o'clock A. M., for the purposes set forth in said Order.

And the ..... day of ..... 19..... is the day by which claims for compensation must be filed.

Dated this ..... day of ..... 19.....

..... Principal Petitioner.—Auditor

PROOF OF PUBLICATION.

The State of Ohio, Mahoning County, ss.

..... being duly sworn, says that the Notice, a copy of which is hereto attached, was published for four consecutive weeks, in the ..... a newspaper published and printed in said Mahoning County, Ohio.

Sworn to before me, and signed in my presence, this ..... day of ..... 19.....

CERTIFICATE OF OATH OF ..... VIEWERS

The State of Ohio, Mahoning County, ss.:

Be it Remembered, That on this ..... day of ..... 19..., personally appeared before me, ... a ..... in and for said County, ..., ... and ..... Viewers of the County Road petitioned for by ..... and others, and were by me duly sworn, faithfully and impartially to discharge their duties respectively.

CERTIFICATE OF OATH OF SURVEYOR

The State of Ohio, Mahoning County, ss.:

Be it Remembered, That on this ..... day of ..... 19..., personally appeared before me, ... a ..... in and for said County, ..., Surveyor ..... of the County Road petitioned for by ..... and others, and was by me duly sworn, faithfully and impartially to discharge his duties.

REPORT OF SURVEYOR.

To the Board of Commissioners of Mahoning County, Ohio:

The undersigned, in obedience to your order, dated ..... 19..., proceeded on the ..... day of ..... 19..., to survey and mark the County Road described in said order, under the direction of the ..... Viewers therein named, and respectfully submits the following return of said survey:

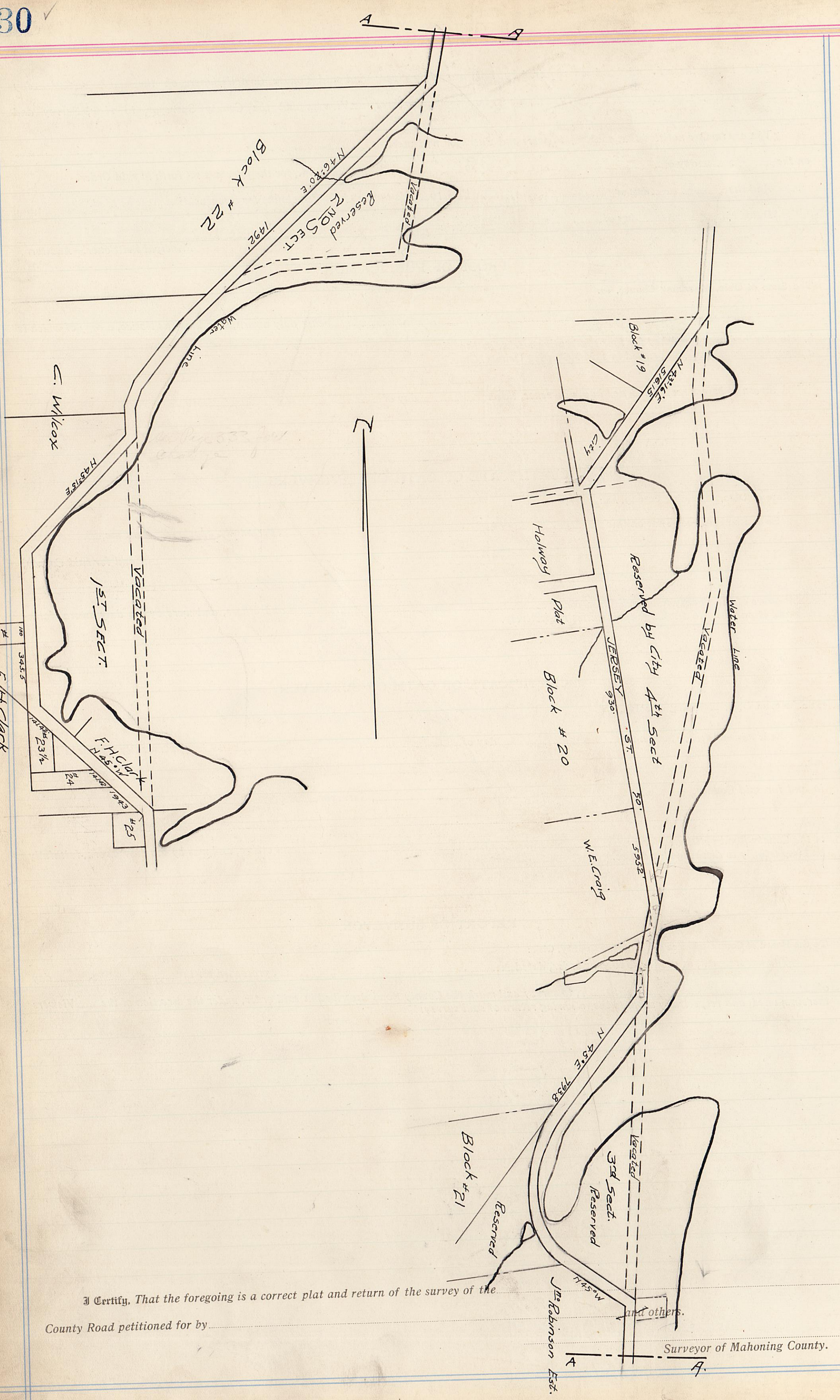

I Certify, That the foregoing is a correct plat and return of the survey of the

County Road petitioned for by and others.

Surveyor of Mahoning County.

J. C. MANNING, et.al.
Deeds
Mahoning County.

BEING part of G. L. #20 of the North survey of Milton Township and a part of the lands now owned by John C. Manning and Martin T. Stuhldreher bounded as follows:-

BEGINNING at an iron pin at an angle in the north line of the West River Road #33 _____ feet from the north line of the Manning and Stuhldreher land, thence south westerly along the present north boundary line of the road by its several courses a distance of about 408.4 feet to a point near the south east corner of the barn, thence North 25 degrees 55' east 385.4' to the place of beginning and containing 0.21 acres of land. The last described line is the westerly line of the alteration or change in the road and is distant 60 feet by rectangular measurement from said new west line of road to an iron pin at an angle in the west line of the old road.

$2.50 Revenue stamps
$ .90 Fee

Received September 17th, A.D., 1924 at 10:21 o'clock A.M..
Recorded October 22, A.D. 1934.

Vol.#317 - Page 262. T. R. ATWOOD, Recd.

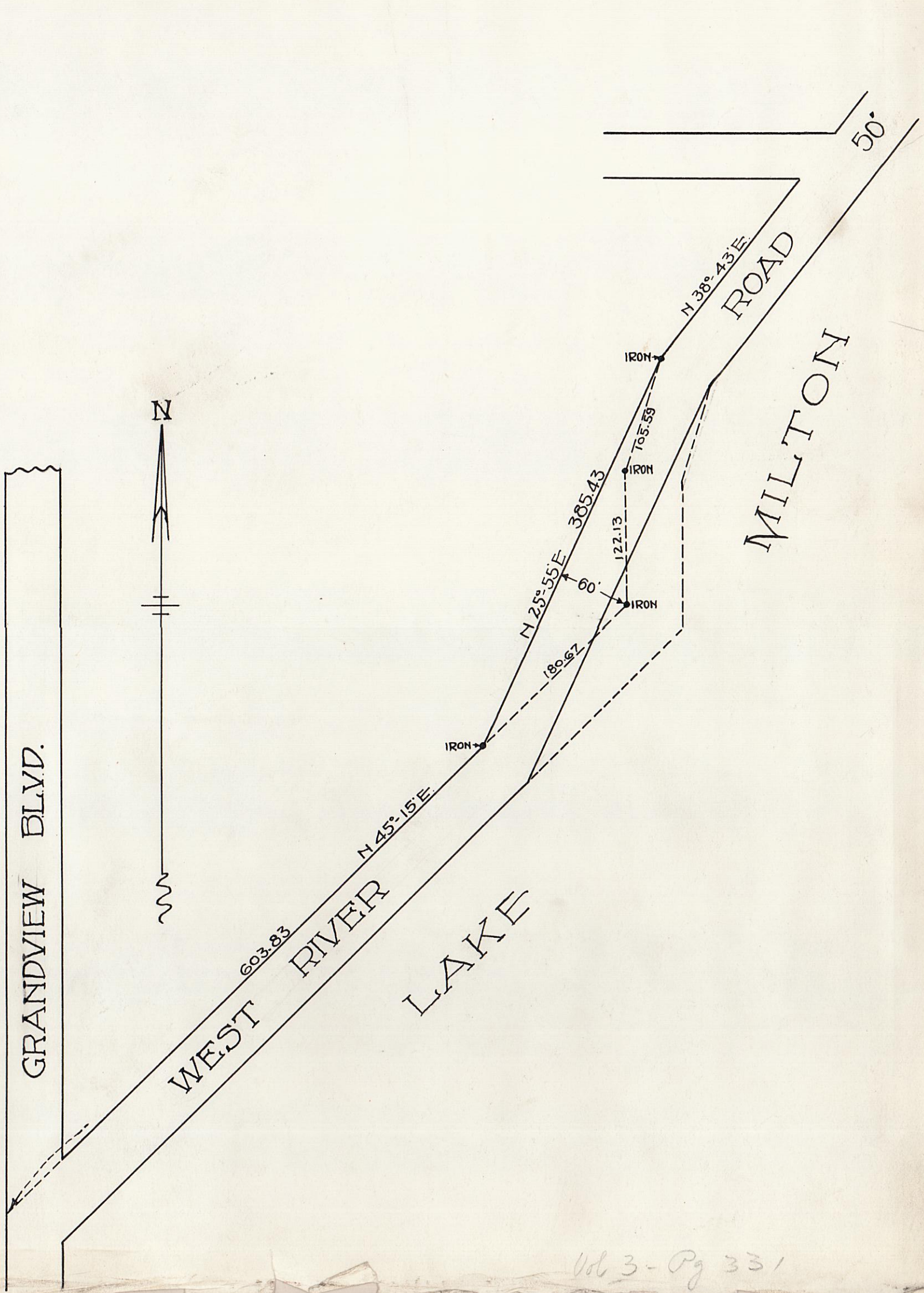

REPORT OF VIEWERS—County Road.

To the Board of County Commissioners of Mahoning County, Ohio:

In obedience to your order dated ..... *19* ..... *, we, the undersigned,* ..... *Viewers appointed under said Order, make the following report:* .....

.....

.....

.....

Together with ..... *County Surveyor, we met at* .....

..... *on the* ..... *day of* ..... *19* ..... *, at* ..... *o'clock, A. M., and after taking the oath required by law, a certificate of which oath is herewith returned; took to our assistance* ..... *and*

..... *two suitable persons as chain-carriers, and* .....

..... *marker, we proceeded to view, survey and* ..... *the Road as prayed for in the Petition, or as near the same as in our opinion a good Road can be made at a reasonable expense, taking into consideration the utility, convenience, inconvenience and expense which will result to individuals, as well as to the public, if such road or any part thereof is* .....

..... *, as follows:*

Fixing the initial point of said Road at .....

at ..... *, said Surveyor under our direction, surveyed the same along the following route:*

We further report that our opinion is that said Road ought ..... *to be* ..... *for the following reasons:* .....

.....

.....

.....

We have also determined that the public convenience requires that said Road should be established and opened ..... *100* ..... *feet in width.*

A correct certified return of the survey of said Road and a plat of the same is herewith delivered. The notices to the ..... *Viewers and Surveyor and also to the Land Owners, of the time and place of meeting, with proof of service of the same, are also herewith returned.*

All of which is respectfully submitted, this ..... *day of* ..... *19* .....

.....

.....

..... Viewers.

.....

FEES.

..... *Viewer,* ..... *day* ..... *, $* .....

..... *" ,* ..... *day* ..... *, $* .....

..... *" ,* ..... *day* ..... *, $* .....

.....

..... *Chain Carrier,* ..... *day* ..... *, $* .....

..... *" "* ..... *day* ..... *, $* .....

..... *Marker,* ..... *day* ..... *, $* .....

..... *Surveyer,* ..... *day* ..... *, $* .....

SEPARATE REPORT OF VIEWERS.

To the Board of County Commissioners of Mahoning County, Ohio:

The undersigned Viewers of the County Road petitioned for by ..... *and others, make the following Separate Report of the amount of damages, and to whom assessed by them, which would accrue by the opening of the Road. The parties named below have filed their written applications on which such assessments have been made, according to law, and the same are returned with this Report.*

We have assessed and determined the compensation to be paid in money, for the property sought to be appropriated, in the following sums:

To ..... *Dollars*

To ..... *Dollars*

To ..... *Dollars*

To ..... *Dollars*

To ..... *Dollars*

To *Dollars*

Each of the above sums has been assessed and determined without deduction for benefit to any property of the owner which would accrue by the opening of the road.

And we have assessed and determined how much less valuable the land or premises from which such appropriation is to be taken, will be rendered by the opening and construction of said Road, (which is the amount of damage ..... he ..... may sustain,) as follows:

To *Dollars*

To *Dollars*

To *Dollars*

To *Dollars*

To *Dollars*

Respectfully submitted this ..... day of ..... 19.....

..... } Viewers and Jurors to Assess and Determine Compensation and Damages

ORDERS OF COUNTY COMMISSIONERS.—Made After Returns of ..... Viewers and Surveyor.

Office of County Commissioners of Mahoning County, Youngstown, Ohio, ... Session, ... 19.....

In the Matter of the ..... Road. } .....

The Commissioners met in regular session, and the report of the ..... Viewers and Surveyor appointed to survey and view the Road, as described in the Petition, was this day publicly read for the first time.

ATTEST:

..... *County Auditor.*

..... } County Commissioners.

Office of County Commissioners of Mahoning County, Youngstown, Ohio, ... Session, ... 19.....

In the Matter of the ..... Road. } .....

The Commissioners met in regular session, and the report of the ..... Viewers and Surveyor appointed to survey and view the Road, as described in the Petition, was this day publicly read for the second time.

ATTEST:

..... *County Auditor.*

..... } County Commissioners

Office of County Commissioners of Mahoning County, Youngstown, Ohio, ... Session, ... 19.....

In the Matter of the ..... Road } .....

The Commissioners met in regulhr session, and the report of the ..... Viewers and Surveyor appointed to survey and view the Road, as described in the Petition, was this day publicly read for the third time, and

EAST RIVER ROAD: #35 -- CHANGE.

ROAD PETITION

TO THE BOARD OF COMMISSIONERS OF MAHONING COUNTY, OHIO.

The undersigned petitioners, freeholders of said County, residing in the vicinity of the proposed improvement hereinafter described, respectfully represent that the public convenience requires the CHANGE of a Public Road on the line hereinafter described; and pray that you will institute and order the proper proceedings for said improvement, to-wit:

BEGINNING in the center of the cross-roads at Milton Corners about 4100 feet west of the center of Milton Township; thence north 1547 feet; thence north 9 degrees 6 minutes west 3112 feet to the present location of the road at the south line of lands of Era T. Conklin, a total distance of 4659 feet.

DATED this 30th day of December, A. D. 1918.
THE CITY OF YOUNGSTOWN:
By A. W. Craver,
Wm. L. Sause,
John W. Kuhns, Board of Control.

BOND ON PETITION FOR COUNTY ROAD.

KNOW ALL MEN BY THESE PRESENTS:

That We, Wm. L. Sause, and Chas. F. Ohl, are held and firmly bound unto the State of Ohio, for the use of Mahoning County, in the penal sum of ONE HUNDRED DOLLARS, to the payment of which well and truly to be made, we do hereby jointly and severally bind ourselves, our heirs, executors and administrators.

Signed by us and dated at Youngstown, Ohio, this 30th day of December, A.D. 1918.

The conditions of the above obligation are such, that WHEREAS, application has been made by The City of Youngstown and others to the Board of Commissioners of said Mahoning County for the change of a public road, on the following line, to wit:

BEGINNING in the center of the cross-roads at Milton Corners about 4100 feet west of the center of Milton Township; thence N 0 0' W. 1547 feet; thence N 9 06' W 3112 feet to the present location of the road at the south line of lands of Era T. Conklin, a total distance of 4659 feet.

NOW if the petitioners shall pay into the treasury of the said County the amount of the COSTS AND EXPENSES incurred in the proceedings for said improvement in case the prayer of said petition be not granted, or when the proceedings had in pursuance thereof shall not be finally confirmed and established, then this obligation shall be void; otherwise it shall be in full force in law.

WM. L. SAUSE,
Director Public Service.
Chas. F. Chl.

NOTICE OF ROAD HEARING.

TO WHOM IT MAY CONCERN:-

A petition has been filed by the City of Youngstown, under Section 6880 of the General Code of Ohio, requesting the change of a part of the East River Road Number 35 in Milton Township, to the following course;-

BEGINNING in the center of the cross-roads at Milton Corners about 4100 feet west of the center of Milton Township; thence North 1547 feet; thence North 9 degrees 06 minutes west 3112 feet to the present location of the road at the south line of lands of Era T. Conklin, a total distance of 4659 feet.

The hearing on said petition will be held on the 20th day of January, 1919, at two O'clock P.M. at the office of the County Commissioners of Mahoning County, Youngstown, Ohio, at which time and place the Commissioners will hear evidence for or against the change prayed for in the petition.

FRANK H. VOGAN,
Clerk of the Mahoning County Commissioners.

Jr.Vol.#15, page 397.

REPORT OF COUNTY SURVEYOR.

IN THE MATTER OF THE CHANGING OF THE AKRON YOUNGSTOWN ROAD, I.C.H. 18, THE EAST RIVER ROAD, NO. 35, THE WEST RIVER ROAD NO. 33, THE ELLSWORTH PALMYRA ROAD NO. 116 IN MILTON TOWNSHIP AND THE MILL ROAD NO. 114 IN MILTON AND BERLIN TOWNSHIP, AS PETITIONED FOR BY THE CITY OF YOUNGSTOWN, OHIO. : REPORT OF COUNTY SURVEYOR.

I, ETT S. SMITH, County Surveyor, have caused to be made surveys and plats of the proposed changes in the roads above mentioned, a copy of which are submitted herewith, and I am of the opinion that the changes as prayed for in the petitions would be to the advantage of the public.

ETT S. SMITH,
County Surveyor.

Jr.Vol.#15, page 418.

IN THE MATTER OF CHANGING THE EAST RIVER ROAD, NUMBER 35 IN MILTON TOWNSHIP, PETITIONED FOR BY THE CITY OF YOUNGSTOWN, OHIO.

WHEREAS, the City of Youngstown did by petition dated December 30th, 1918, request that the course of the East River Road, Number 35, in Milton Township, be changed under the authority of Section 6880 of the General Code of Ohio, and -

WHEREAS, this matter comes on for hearing, notice of said hearing having been given as required in said Section 6880 of the General Code of Ohio, and there being no objections to said change, and -

WHEREAS, the Commissioners of Mahoning County, Ohio, being satisfied that the proposed change will not cause serious injury or disadvantage to the public, NOW THEREFORE:-

BE IT RESOLVED, by said County Commissioners that the City of Youngstown be hereby authorized to change said East River Road, Number 35 in Milton Township agreeable to the prayer of their petition.

DATED January 20th, 1919.
Jr.Vol.#15, page 419.

ALLEN SHALE, ROBT. McMASTER, W. S. DOUGLAS,
Commissioners of Mahoning County, Ohio.

IN THE MATTER OF THE CHANGE OF THE EAST RIVER ROAD NO. 35 IN MILTON TOWNSHIP.

WHEREAS, the Board of County Commissioners of Mahoning County, Ohio, has received satisfactory evidence that the change in said East River Road, No.35 in Milton Township, Mahoning County, Ohio, has been made, as granted by them, and that said road has been opened to the legal width and improved as required by them, NOW THEREFORE:-

BE IT RESOLVED by said Board of County Commissioners that said road:
BEGINNING at the center of the cross roads at Milton Corners about 4100 feet west of the center of said Milton Townshipl running thence North 1547 feet; thence north 9 degrees 6 minutes west 3112 feet to the present location of the road at the south line of lands of Era T. Conklin a distance of about 4659 feet.
be hereby declared and established as a public highway and -

BE IT FURTHER RESOLVED, by the said Board of County Commissioners of Mahoning County, Ohio, that that portion of the said East River Road:

BEGINNING at the south line of the lands of Era T. Conklin and running thence southerly and westerly and southerly to its intersection with a part of the Akron Youngstown Road,I.C.H. 18, be vacated as a public highway.

ALLEN SHALE,
ROBT.McMASTER,
W. S. DOUGLAS,
BOARD OF MAHONING COUNTY COMMISSIONERS.

Jr.Vol.#15,page 440.

ORDER APPOINTING ..... VIEWERS—COUNTY ROAD.

Issued to ..... Viewers and County Surveyor.

Office of County Commissioners of Mahoning County, Ohio, ... Session, ... 19 .....

In the Matter of the

.....

..... *Road.*

.....

.....

.....

.....

.....

The Petition of ..... *and others for the* ..... *of a County Road along the following described route, to-wit: Beginning at* .....

having been presented to the Commissioners; and they being satisfied from the proof before them that proper notice of the intention to present such Petition has been given according to law; it is ordered that .....

..... *and* ..... *three disinterested freeholders of this County be and they hereby are appointed as* ..... *Viewers, and the County Surveyor to survey the same.*

It is further ordered that an order issue directing said ..... *Viewers, with said County Surveyor, to meet at* .....

..... *and proceed on the* ..... *day of* ..... *19* ....., *or on their failing to meet on that day, within five days thereafter.*

(If either of said ..... Viewers fail to attend at the place specified, at or before ten o'clock A. M. of said day, said Surveyor and two ..... Viewers will fill the vacancy by appointing a judicious disinterested freeholder of this County.) And after taking an oath faithfully and impartially to discharge the duties of their appointment respectively, to take to their assistance two suitable persons as chain carriers and one marker, and proceed to view, survey and ..... said Road as prayed for in the Petition, or as near the same as in their opinion a good road can be made at reasonable expense, taking into consideration the utility, convenience, inconvenience and expense which will result to individuals, as well as to the public, if such road or any part thereof is ..... also, as a jury, assess and determine the compensation to be paid in money for the properties sought to be appropriated, without deduction for benefit to any property of the owner ....., and to assess and determine how much less valuable, is any, the land or premises from which such appropriation may be taken, will be rendered by the .....

of such Road, being the damages sustained by any person through whose premises the Road is proposed to be ..... ; (but said ..... Viewers are not required to so assess or award damages or compensation to any person except minors, idiots, or lunatics, unless the owner or his agent, having notice as provided by law, files with them a written application, giving a description of the premises on which damages or compensation is claimed;) and also to determine whether the public convenience requires that such Road or any part thereof shall be sixty feet in width, or whether a less width than sixty feet will as well promote the public convenience; and report the width in their opinion, the same shall be .....

Said Surveyor will survey such Road, under the direction of the ..... Viewers, and cause the same to be conspicuously marked throughout, noting the courses and distances, and at the end of each mile cause the number of the same, and also the commencement and termination of the Road or Survey to be marked on a tree or monument erected for that purpose. And said Surveyor will make and deliver to one of said ..... Viewers, without delay, a correct certified return of the Survey of said Road, and a Plat of the same; to be returned with the Reports of said ..... Viewers.

It is further ordered that said ..... Viewers make and sign a Report in writing, stating their opinion in favor of or against the ..... *of such Road, or any part thereof, and set forth the reasons of the same, and deliver such Report to the County Auditor, on or before the first day of the* ..... *session of the Commissioners next ensuing; and at the time said ..... Viewers make such Report, they shall also make a separate Report, in writing, stating the amount of damages, if any, and to whom by them assessed, which would accrue by the* ..... *of the Road; and file the written applications on which such assessments have been made, with the County Auditor.*

.....

.....

..... County Commissioners.

NOTICE TO ..... VIEWERS AND SURVEYOR OF TIME AND PLACE OF MEETING—COUNTY ROAD.

To .....

and ..... *Viewers and* ..... *Surveyor.*

You Are Hereby Notified, *That under the Order of the Commissioners of Mahoning County, Ohio, dated* .....

19 ....., *you were appointed to view, survey and* ..... *the County Road petitioned for by* ..... *and others, and to perform the other duties required of you by law.*

You are directed to meet at ..... *on the* ..... *day of* ..... *19* ....., *at* ..... *o'clock A. M., for the purposes aforesaid and as set forth in said order.*

And the ..... *day of* ..... *19* ....., *is the day by which claims for compensation must be filed.*

Dated this ..... *day of* ..... *19* .....

.....

Principal Petitioner.—Auditor.

PROOF OF SERVICE.

The State of Ohio, Mahoning County, ss.:

.....*being duly sworn, says that on the*.....*day*

of.....*19*....., *(being not less than six days before the time appointed for the meeting of the* .....*Viewers and Surveyor,)*

he served a copy of the foregoing notice upon.....

(Signed).....

Sworn to before me, and signed in my presence, this.....*day of*.....*19*.....

.....

.....

NOTICE TO LAND OWNERS OF TIME AND PLACE OF MEETING.....VIEWERS AND SURVEYOR.

To.....

.....

You Are Hereby Notified, *that the*.....*Viewers and Surveyor appointed by the Commissioners of Mahoning County, Ohio, in their order*

dated.....*19*....., *to view, survey and*.....*the County Road petitioned for*

by.....*and others, will meet at*.....

.....*on the*.....*day of*.....*19*.....,

at.....*o'clock, A. M., for the purposes set forth in said order.*

And the.....*day of*.....*19*....., *is the day by which claims for compensation must be filed.*

Dated this.....*day of*.....*19*.....

.....

Principal Petitioner.—Auditor

PROOF OF SERVICE.

The State of Ohio, Mahoning County, ss.

.....*being duly sworn, says that on the*.....*day*

of.....*19*....., *(being not less than six days before the time appointed for the meeting of the* .....*Viewers and Surveyor,)*

he served a copy of the foregoing notice upon.....

(Signed).....

Sworn to before me, and signed in my presence, this.....*day of*.....*19*.....

.....

.....

Notice to Land Owners, non-resident of the County, of time and place of meeting of.....Viewers and Surveyor

To.....

You Are Hereby Notified, *That a petition, signed by*.....*and others*

was presented to the County Commissioners of Mahoning County, Ohio, at their meeting held on the.....*day of*.....

19....., *praying for the*.....*of a County Road, on the following line, to-wit: Beginning at*.....

That notice thereof and bond as required by law, was duly given; and said County Commissioners on the ..... day of ..... 19..., by order, appointed three ..... Viewers and the County Surveyor, to view, Survey and ..... such Road.

You are further notified that said ..... Viewers and Surveyor will meet at ..... on the ..... day of ..... 19..., at ..... o'clock A. M., for the purposes set forth in said Order.

And the ..... day of ..... 19..... is the day by which claims for compensation must be filed.

Dated this ..... day of ..... 19.....

..... Principal Petitioner.—Auditor

PROOF OF PUBLICATION.

The State of Ohio, Mahoning County, ss.

..... being duly sworn, says that the Notice, a copy of which is hereto attached, was published for four consecutive weeks, in the ..... a newspaper published and printed in said Mahoning County, Ohio.

Sworn to before me, and signed in my presence, this ..... day of ..... 19.....

CERTIFICATE OF OATH OF ..... VIEWERS

The State of Ohio, Mahoning County, ss.:

Be it Remembered, That on this ..... day of ..... 19..., personally appeared before me, ... a ..... in and for said County, ..., and ..... Viewers of the County Road petitioned for by ..... and others, and were by me duly sworn, faithfully and impartially to discharge their duties respectively.

CERTIFICATE OF OATH OF SURVEYOR

The State of Ohio, Mahoning County, ss.:

Be it Remembered, That on this ..... day of ..... 19..., personally appeared before me, ... a ..... in and for said County, ..., Surveyor ..... of the County Road petitioned for by ..... and others, and was by me duly sworn, faithfully and impartially to discharge his duties.

REPORT OF SURVEYOR.

To the Board of Commissioners of Mahoning County, Ohio:

The undersigned, in obedience to your order, dated ..... 19..., proceeded on the ..... day of ..... 19..., to survey and mark the County Road described in said order, under the direction of the ..... Viewers therein named, and respectfully submits the following return of said survey:

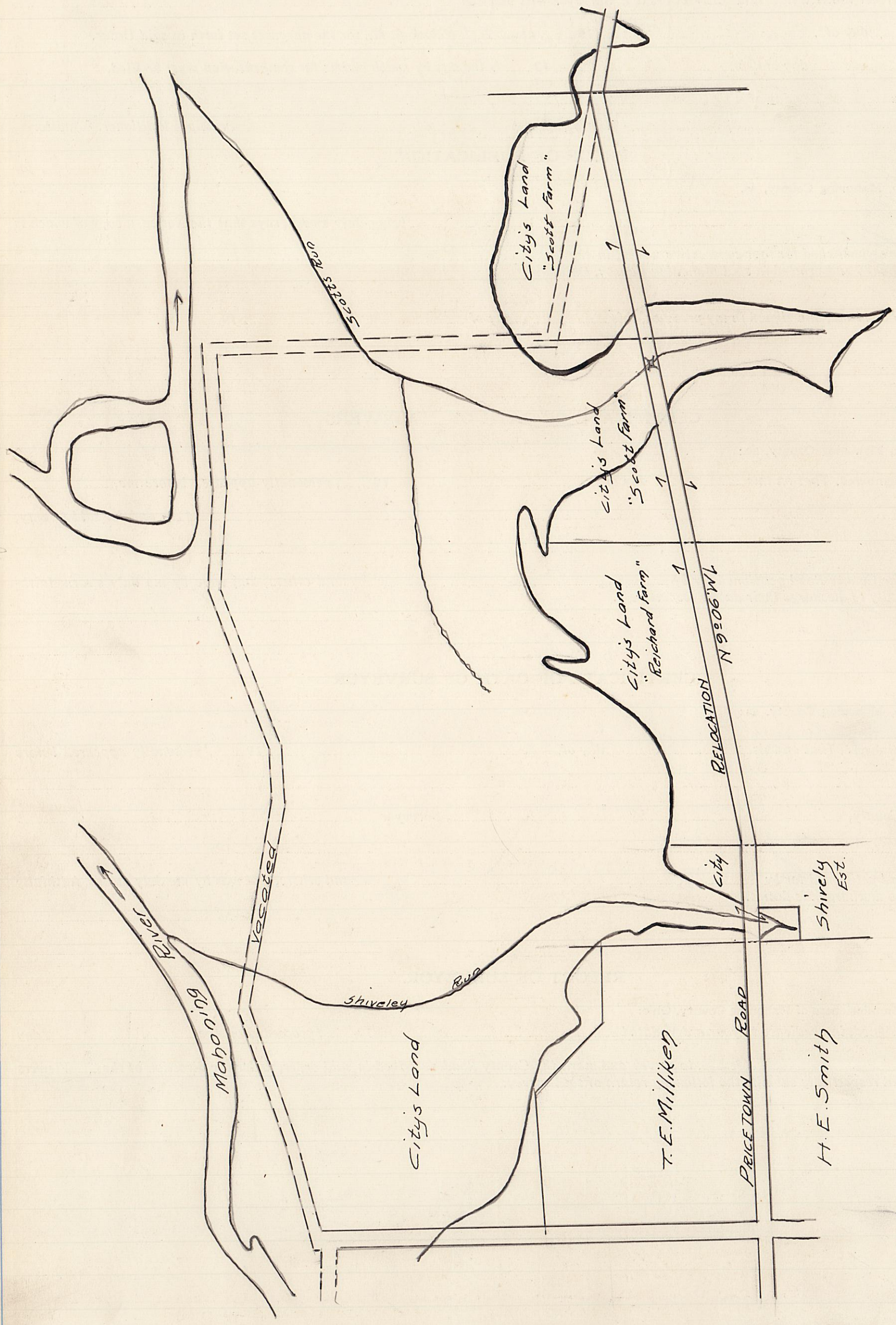

I Certify, That the foregoing is a correct plat and return of the survey of the .....

County Road petitioned for by ..... and others.

.....

Surveyor of Mahoning County.

REPORT OF VIEWERS—County Road.

To the Board of County Commissioners of Mahoning County, Ohio:

In obedience to your order dated ..... *19* ..., *we, the undersigned,* ... *Viewers appointed under said Order, make the following report:* .....

.....

.....

.....

Together with ..... *County Surveyor, we met at* .....

..... *on the* ... *day of* ..... *19* ..., *at* ... *o'clock, A. M., and after taking the oath required by law, a certificate of which oath is herewith returned; took to our assistance* ..... *and*

..... *two suitable persons as chain-carriers, and* .....

..... *marker, we proceeded to view, survey and* ..... *the Road as prayed for in the Petition, or as near the same as in our opinion a good Road can be made at a reasonable expense, taking into consideration the utility, convenience, inconvenience and expense which will result to individuals, as well as to the public, if such road or any part thereof is* .....

....., *as follows:*

Fixing the initial point of said Road at .....

at ....., *said Surveyor under our direction, surveyed the same along the following route:*

We further report that our opinion is that said Road ought ... *to be* ..... *for the following reasons:* .....

.....

.....

.....

We have also determined that the public convenience requires that said Road should be established and opened ..... *feet in width.*

A correct certified return of the survey of said Road and a plat of the same is herewith delivered. The notices to the ... *Viewers and Surveyor and also to the Land Owners, of the time and place of meeting, with proof of service of the same, are also herewith returned.*

All of which is respectfully submitted, this ... *day of* ..... *19* ...

.....

.... Viewers.

.....

FEES.

..... *Viewer,* ... *day* ..., $ .....

..... " , ... *day* ..., $ .....

..... " , ... *day* ..., $ .....

..... *Chain Carrier,* ... *day* ..., $ .....

..... " " ... *day* ..., $ .....

..... *Marker,* ... *day* ..., $ .....

..... *Surveyer,* ... *day* ..., $ .....

SEPARATE REPORT OF ... VIEWERS.

To the Board of County Commissioners of Mahoning County, Ohio:

The undersigned Viewers of the County Road petitioned for by ..... *and others, make the following Separate Report of the amount of damages, and to whom assessed by them, which would accrue by the opening of the Road. The parties named below have filed their written applications on which such assessments have been made, according to law, and the same are returned with this Report.*

We have assessed and determined the compensation to be paid in money, for the property sought to be appropriated, in the following sums:

To ..... *Dollars*

To ..... *Dollars*

To ..... *Dollars*

To ..... *Dollars*

To ..... *Dollars*

To *Dollars*

Each of the above sums has been assessed and determined without deduction for benefit to any property of the owner which would accrue by the opening of the road.

And we have assessed and determined how much less valuable the land or premises from which such appropriation is to be taken, will be rendered by the opening and construction of said Road, (which is the amount of damage ..... he ..... may sustain,) as follows:

To *Dollars*

To *Dollars*

To *Dollars*

To *Dollars*

To *Dollars*

Respectfully submitted this ..... day of ..... 19 .....

..... Viewers and Jurors to Assess and Determine Compensation and Damages

---

ORDERS OF COUNTY COMMISSIONERS.—Made After Returns of ..... Viewers and Surveyor.

Office of County Commissioners of Mahoning County, Youngstown, Ohio, ... Session, ... 19 .....

In the Matter of the ..... *Road.*

The Commissioners met in regular session, and the report of the ..... Viewers and Surveyor appointed to survey and view the Road, as described in the Petition, was this day publicly read for the first time.

ATTEST:

..... *County Auditor.*

..... County Commissioners.

Office of County Commissioners of Mahoning County, Youngstown, Ohio, ... Session, ... 19 .....

In the Matter of the ..... *Road.*

The Commissioners met in regular session, and the report of the ..... Viewers and Surveyor appointed to survey and view the Road, as described in the Petition, was this day publicly read for the second time.

ATTEST:

..... *County Auditor.*

..... County Commissioners

Office of County Commissioners of Mahoning County, Youngstown, Ohio, ... Session, ... 19 .....

In the Matter of the ..... *Road*

The Commissioners met in regulhr session, and the report of the ..... Viewers and Surveyor appointed to survey and view the Road, as described in the Petition, was this day publicly read for the third time, and

Oak St. Extension Coitsville Twp.

See 4-A Page 1

In the Matter of the ..... Road Petitioned

for by ..... *and others in* ..... *Mahoning County, Ohio.*

NOTICE OF PRESENTING COUNTY ROAD PETITION.

Notice is hereby given that a petition will be presented to the Commissioners of Mahoning County, at their next session ..... *19*....., *praying for the* ..... *of a County Road on the following line, to-wit:*

Beginning at .....

PROOF OF POSTING AND PUBLISHING NOTICE.

The State of Ohio, Mahoning County, ss.:

..... *being duly sworn, says that on the* ..... *day of* ..... *19*....., *and at least thirty days before the* ..... *day of* ..... *19*....., *he set up copies of the foregoing notice at the Auditor's Office in said County, and in three public places in the Township* ..... *of* ..... *through which the road is proposed be to* .....

Affiant further says that the substance of said notice was published for four consecutive weeks before the ..... *day of* ..... *19*....., *(the date of presentation of the petition,) in the* ..... *a newspaper published in said Mahoning County, in which said road sought be to* ..... *by such petition, is situated.*

Sworn to before me, and signed in my presence, this ..... *day of* ..... *19*.....

COUNTY ROAD PETITION.

To the Board of Commissioners of Mahoning County, Ohio:

The undersigned petitioners, resident freeholders of said County, residing in the vicinity of the proposed improvement hereinafter described, respectfully represent that the public convenience requires the ..... *of a County Road on the line hereinafter described; and pray that your body will institute and order proper proceedings in the premises to* ..... *such road, to-wit: Beginning at* .....

Dated this ..... *, 19* .....

PETITIONERS' NAMES	PETITIONERS' NAMES	PETITIONERS' NAMES	PETITIONERS' NAMES

BOND ON COUNTY ROAD PETITION.

Know All Men by these Presents:

That We, ...

and ....., *are held and firmly bound unto the State of Ohio, for the use of Mahoning County, in the penal sum of* ..... *Dollars, to the payment of which, well and truly to be made, we do hereby jointly and severally bind ourselves, our heirs, executors and administrators.*

Signed by us and dated at Youngstown, this ..... *day of* ..... *19* .....

The condition of the above obligation is such, that whereas, application has been made to the Board of Commissioners of said Mahoning County, for the ..... *of a County Road, on the following line, to-wit:*

Now, if the said applicants shall pay into the Treasury of said county, the amount of all costs and expenses accruing thereon, in case said application shall fail; then this obligation to be void, otherwise to be in full force in law.

ATTEST:

.....

.....

.....

.....

.....

ORDER APPROVING BOND ON COUNTY ROAD PETITION.

Office of County Commissioners, Mahoning County, Ohio, ... Session, ... 19 .....

In the Matter of the

.....

..... *Road.*

.....

.....

.....

.....

.....

Application for ..... *a County Road made by Petition to the County Commissioners and as described therein, was duly filed in this office, signed by at least twelve freeholders of the county residing in the vicinity where said Road is proposed to be* ..... *: and* ..... *of the signers to such Petition entered into bond, payable to the State for the use of the County in the sum of* ..... *Dollars, conditioned according to law, with* ..... *and* ..... *as sureties; which surety and said amount being sufficient, and said bond being in due form, is hereby accepted and approved, and is filed with said Petition.*

.....

.....

.....

County Commissioners.

ORDER APPOINTING VIEWERS--COUNTY ROAD.

Issued to Viewers and County Surveyor.

Office of County Commissioners of Mahoning County, Ohio, Session, 19

In the Matter of the

Road.

The Petition of *and others for the* *of*

a County Road along the following described route, to-wit: Beginning at

having been presented to the Commissioners; and they being satisfied from the proof before them that proper notice of the intention to present such Petition has been given according to law; it is ordered that *and* *three disinterested freeholders of this County be and they hereby are appointed as* *Viewers, and the County Surveyor to survey the same.*

It is further ordered that an order issue directing said *Viewers, with said County Surveyor, to meet at* *and proceed on the* *day of* *19*, *or on their failing to meet on that day, within five days thereafter.*

(If either of said Viewers fail to attend at the place specified, at or before ten o'clock A. M. of said day, said Surveyor and two Viewers will fill the vacancy by appointing a judicious disinterested freeholder of this County.) And after taking an oath faithfully and impartially to discharge the duties of their appointment respectively, to take to their assistance two suitable persons as chain carriers and one marker, and proceed to view, survey and said Road as prayed for in the Petition, or as near the same as in their opinion a good road can be made at reasonable expense, taking into consideration the utility, convenience, inconvenience and expense which will result to individuals, as well as to the public, if such road or any part thereof is also, as a jury, assess and determine the compensation to be paid in money for the properties sought to be appropriated, without deduction for benefit to any property of the owner, and to assess and determine how much less valuable, is any, the land or premises from which such appropriation may be taken, will be rendered by the of such Road, being the damages sustained by any person through whose premises the Road is proposed to be; (but said Viewers are not required to so assess or award damages or compensation to any person except minors, idiots, or lunatics, unless the owner or his agent, having notice as provided by law, files with them a written application, giving a description of the premises on which damages or compensation is claimed;) and also to determine whether the public convenience requires that such Road or any part thereof shall be sixty feet in width, or whether a less width than sixty feet will as well promote the public convenience; and report the width in their opinion, the same shall be

Said Surveyor will survey such Road, under the direction of the Viewers, and cause the same to be conspicuously marked throughout, noting the courses and distances, and at the end of each mile cause the number of the same, and also the commencement and termination of the Road or Survey to be marked on a tree or monument erected for that purpose. And said Surveyor will make and deliver to one of said Viewers, without delay, a correct certified return of the Survey of said Road, and a Plat of the same; to be returned with the Reports of said Viewers.

It is further ordered that said Viewers make and sign a Report in writing, stating their opinion in favor of or against the of such Road, or any part thereof, and set forth the reasons of the same, and deliver such Report to the County Auditor, on or before the first day of the session of the Commissioners next ensuing; and at the time said Viewers make such Report, they shall also make a separate Report, in writing, stating the amount of damages, if any, and to whom by them assessed, which would accrue by the of the Road; and file the written applications on which such assessments have been made, with the County Auditor.

County Commissioners.

NOTICE TO VIEWERS AND SURVEYOR OF TIME AND PLACE OF MEETING—COUNTY ROAD.

To

and *Viewers and* *Surveyor.*

You Are Hereby Notified, *That under the Order of the Commissioners of Mahoning County, Ohio, dated* *19*, *you were appointed to view, survey and* *the County Road petitioned for by* *and others, and to perform the other duties required of you by law.*

You are directed to meet at *on the* *day of* *19*, *at* *o'clock A. M., for the purposes aforesaid and as set forth in said order.*

And the *day of* *19*, *is the day by which claims for compensation must be filed.*

Dated this *day of* *19*

Principal Petitioner.—Auditor.

PROOF OF SERVICE.

The State of Ohio, Mahoning County, ss.:

.....*being duly sworn, says that on the*.....*day*

of.....*19*....., *(being not less than six days before the time appointed for the meeting of the* .....*Viewers and Surveyor,)*

he served a copy of the foregoing notice upon.....

(Signed).....

Sworn to before me, and signed in my presence, this.....*day of*.....*19*.....

.....

.....

NOTICE TO LAND OWNERS OF TIME AND PLACE OF MEETING.....VIEWERS AND SURVEYOR.

To.....

.....

You Are Hereby Notified, *that the*.....*Viewers and Surveyor appointed by the Commissioners of Mahoning County, Ohio, in their order*

dated.....*19*....., *to view, survey and*.....*the County Road petitioned for*

by.....*and others, will meet at*.....

.....*on the*.....*day of*.....*19*.....,

at.....*o'clock, A. M., for the purposes set forth in said order.*

And the.....*day of*.....*19*....., *is the day by which claims for compensation must be filed.*

Dated this.....*day of*.....*19*.....

.....

Principal Petitioner.—Auditor

PROOF OF SERVICE.

The State of Ohio, Mahoning County, ss.

.....*being duly sworn, says that on the*.....*day*

of.....*19*....., *(being not less than six days before the time appointed for the meeting of the* .....*Viewers and Surveyor,)*

he served a copy of the foregoing notice upon .....

(Signed).....

Sworn to before me, and signed in my presence, this.....*day of*.....*19*.....

.....

.....

Notice to Land Owners, non-resident of the County, of time and place of meeting of.....Viewers and Surveyor

To.....

You Are Hereby Notified, *That a petition, signed by*.....*and others*

was presented to the County Commissioners of Mahoning County, Ohio, at their meeting held on the.....*day of*.....

19....., *praying for the*.....*of a County Road, on the following line, to-wit: Beginning at*.....

That notice thereof and bond as required by law, was duly given; and said County Commissioners on the ..... day of ..... 19..., by order, appointed three ... Viewers and the County Surveyor, to view, Survey and ..... such Road.

You are further notified that said ... Viewers and Surveyor will meet at ..... on the ..... day of ..... 19..., at ..... o'clock A. M., for the purposes set forth in said Order.

And the ..... day of ..... 19... is the day by which claims for compensation must be filed.

Dated this ..... day of ..... 19...

.....
Principal Petitioner.—Auditor

PROOF OF PUBLICATION.

The State of Ohio, Mahoning County, ss.

..... being duly sworn, says that the Notice, a copy of which is hereto attached, was published for four consecutive weeks, in the ..... a newspaper published and printed in said Mahoning County, Ohio.

Sworn to before me, and signed in my presence, this ..... day of ..... 19...

CERTIFICATE OF OATH OF ... VIEWERS

The State of Ohio, Mahoning County, ss.:

Be it Remembered, That on this ..... day of ..... 19..., personally appeared before me, ... a ..... in and for said County, ..., and ..... Viewers of the County Road petitioned for by ..... and others, and were by me duly sworn, faithfully and impartially to discharge their duties respectively.

CERTIFICATE OF OATH OF SURVEYOR

The State of Ohio, Mahoning County, ss.:

Be it Remembered, That on this ..... day of ..... 19..., personally appeared before me, ... a ..... in and for said County, ..., Surveyor ..... of the County Road petitioned for by ..... and others, and was by me duly sworn, faithfully and impartially to discharge his duties.

REPORT OF SURVEYOR.

To the Board of Commissioners of Mahoning County, Ohio:

The undersigned, in obedience to your order, dated ..... 19..., proceeded on the ..... day of ..... 19..., to survey and mark the County Road described in said order, under the direction of the ... Viewers therein named, and respectfully submits the following return of said survey:

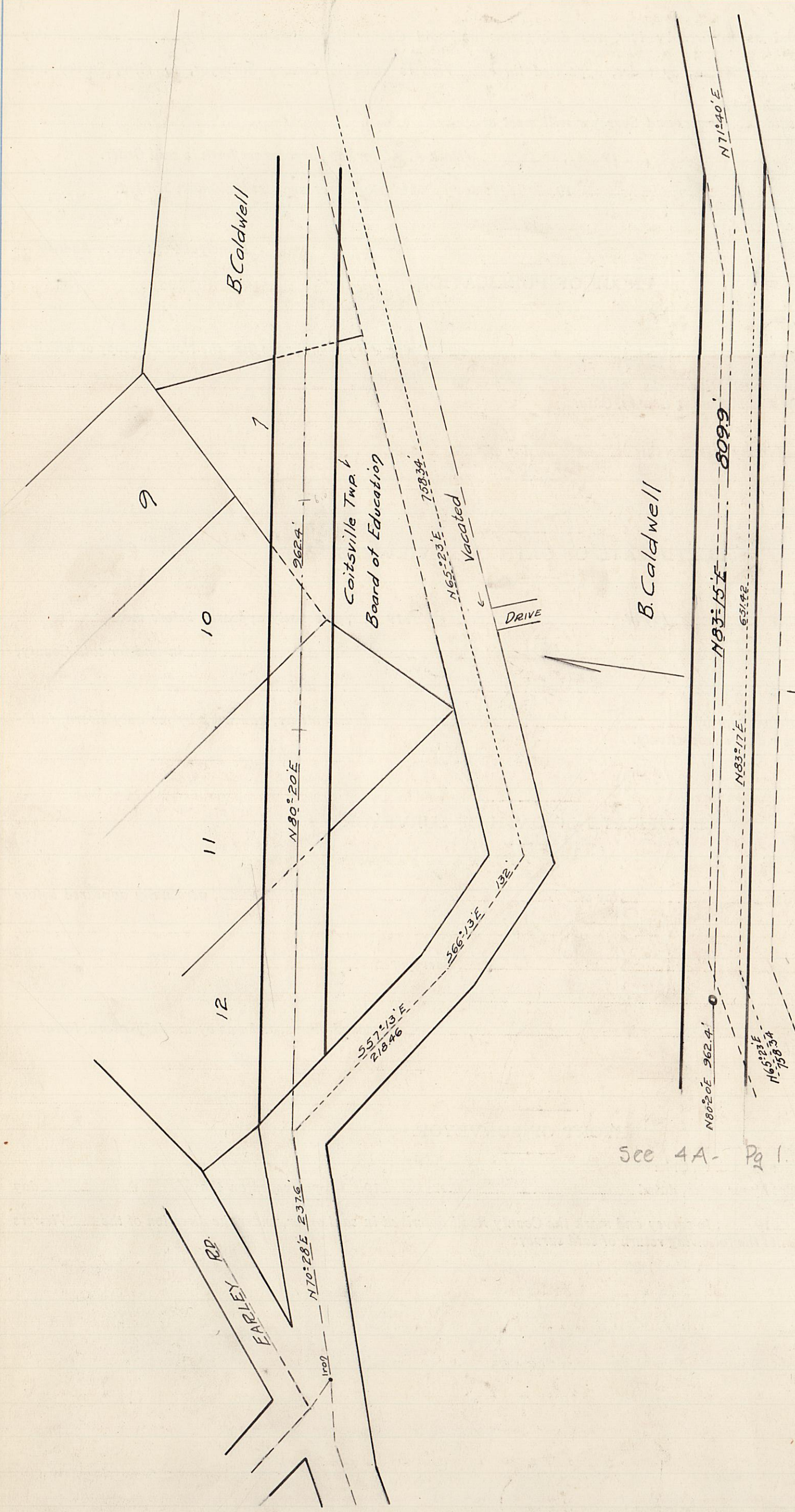

See 4A- Pg 1.

I Certify, That the foregoing is a correct plat and return of the survey of the .....

County Road petitioned for by ..... and others.

.....

Surveyor of Mahoning County.

REPORT OF VIEWERS—County Road.

To the Board of County Commissioners of Mahoning County, Ohio:

In obedience to your order dated ..... *19* ..... *, we, the undersigned,* ..... *Viewers appointed under said Order, make the following report:* .....

.....

.....

.....

Together with ..... *County Surveyor, we met at* .....

..... *on the* ..... *day of* ..... *19* ..... *, at* ..... *o'clock, A. M., and after taking the oath required by law, a certificate of which oath is herewith returned; took to our assistance* ..... *and*

..... *two suitable persons as chain-carriers, and* .....

..... *marker, we proceeded to view, survey and* ..... *the Road as prayed for in the Petition, or as near the same as in our opinion a good Road can be made at a reasonable expense, taking into consideration the utility, convenience, inconvenience and expense which will result to individuals, as well as to the public, if such road or any part thereof is* .....

..... *, as follows:*

Fixing the initial point of said Road at .....

at ..... *, said Surveyor under our direction, surveyed the same along the following route:*

We further report that our opinion is that said Road ought ..... *to be* ..... *for the following reasons:* .....

.....

.....

.....

We have also determined that the public convenience requires that said Road should be established and opened ..... *feet in width.*

A correct certified return of the survey of said Road and a plat of the same is herewith delivered. The notices to the ..... *Viewers and Surveyor and also to the Land Owners, of the time and place of meeting, with proof of service of the same, are also herewith returned.*

All of which is respectfully submitted, this ..... *day of* ..... *19* .....

.....

.....

..... Viewers.

.....

FEES.

..... *Viewer,* ..... *day* ..... *, $* .....

..... *" , day , $* .....

..... *" , day , $* .....

..... *Chain Carrier,* ..... *day , $* .....

..... *" " day , $* .....

..... *Marker,* ..... *day , $* .....

..... *Surveyer,* ..... *day , $* .....

SEPARATE REPORT OF VIEWERS.

To the Board of County Commissioners of Mahoning County, Ohio:

The undersigned Viewers of the County Road petitioned for by ..... *and others, make the following Separate Report of the amount of damages, and to whom assessed by them, which would accrue by the opening of the Road. The parties named below have filed their written applications on which such assessments have been made, according to law, and the same are returned with this Report.*

We have assessed and determined the compensation to be paid in money, for the property sought to be appropriated, in the following sums:

To ..... *Dollars*

To ..... *Dollars*

To ..... *Dollars*

To ..... *Dollars*

To ..... *Dollars*

To *Dollars*

Each of the above sums has been assessed and determined without deduction for benefit to any property of the owner which would accrue by the opening of the road.

And we have assessed and determined how much less valuable the land or premises from which such appropriation is to be taken, will be rendered by the opening and construction of said Road, (which is the amount of damage ..he.. may sustain,) as follows:

To *Dollars*

To *Dollars*

To *Dollars*

To *Dollars*

To *Dollars*

Respectfully submitted this ..... day of ..... 19.....

..... }
..... } Viewers and Jurors to Assess and Determine Compensation and Damages
..... }

ORDERS OF COUNTY COMMISSIONERS.—Made After Returns of ..... Viewers and Surveyor.

Office of County Commissioners of Mahoning County, Youngstown, Ohio, ... Session, ... 19.....

In the Matter of the }
..... }
..... }
..... *Road.* }

..... }
..... } *Viewers and Surveyor appointed to survey and view the Road, as*
..... }

The Commissioners met in regular session, and the report of the described in the Petition, was this day publicly read for the first time.

ATTEST:

..... }
..... } County Commissioners.
..... }

..... *County Auditor.*

Office of County Commissioners of Mahoning County, Youngstown, Ohio, ... Session, ... 19.....

In the Matter of the }
..... }
..... }
..... *Road.* }

..... }
..... } *Viewers and Surveyor appointed to survey and view the Road, as*
..... }

The Commissioners met in regular session, and the report of the described in the Petition, was this day publicly read for the second time.

ATTEST:

..... }
..... } County Commissioners
..... }

..... *County Auditor.*

Office of County Commissioners of Mahoning County, Youngstown, Ohio, ... Session, ... 19.....

In the Matter of the }
..... }
..... }
..... *Road* }

..... }
..... } *Viewers and Surveyor appointed to survey and view the Road, as*
..... }

The Commissioners met in regulhr session, and the report of the described in the Petition, was this day publicly read for the third time, and

ELM STREET ROAD -- ALTERING.

ROAD PETITION

TO THE BOARD OF COMMISSIONERS OF MAHONING COUNTY, OHIO.

The undersigned petitioners, resident freeholders of said County, residing in the vicinity of the proposed improvement hereinafter described, respectfully represent that the public convenience requires the IMPROVEMENT of a Public Road on the line hereinafter described; and pray that you will institute and order the proper proceedings for said improvement, to-wit:

BEGINNING at Simons Corners and running in an Easterly direction to Fifth St., intersection and then Southerly to Elm St., extension intersection as shown on Diagram in Blue Pencil, and then Easterly to #1 on Diagram and then North-easterly to #2 on Diagram as shown in Red Pencil and then Easterly as shown in Blue Pencil connecting with Elm St., Struthers.

We respectfully ask you to accept as a County Road, Elm St. Extension shown in Red on diagram from the intersection of Fifth St., to #1 on Diagram and then from #1 to #2 as shown on the diagram, also to construct a suitable bridge over the Ravine which we know will be a great improvement as it will eliminate the Dangerous curve as shown on the diagram.

At a meeting held of parties interested the improvement was unanimously agreed upon and Brick was the material chosen, this, we feel is the best material due to the fact that the Village of Struthers have legislated to pave with Brick, Elm St., from Short St., to connect with this road.

DATED this 3rd day of December, A.D. 1915.

Reference made in Journal Vol.#14, Page 190.

Petitioner's Names:-

H. W. Kerr
Bert Deemer
J. H. Stacy
Mrs. Roy Collingwood
A.M. Lyon
Wm. Isaacs
George H. Simon
John S. McCreary
Frank Touchke
Steve McGaffney
Thomas B. Todd
C. E. Held
John Oliver

BOND ON PETITION
For County Road.

KNOW ALL MEN BY THESE PRESENTS:-

That we, Wm. Isaacs and H. W. Kerr and others, are held and firmly bound unto the State of Ohio, for the use of Mahoning County, in the penal sum of ONE HUNDRED DOLLARS to the payment of which well and truly to be made, we do hereby jointly and severally bind ourselves, our heirs, executors and administrators.

Signed by us and dated at Youngstown, Ohio, this 18th day of January, A.D. 1916.

The conditions of the above obligation are such, that WHEREAS, application has been made by Wm. Isaacs and H.W. Kerr and others, to the Board of Commissioners of said Mahoning County for the Improvement of a public road, on briefly the following line, towit:

Easterly from Simons Corners to 5th St. then southerly to Elm St. Ext. then easterly to Elm St. Struthers.

THEREFORE if, 1st. The Petition be not granted; or if, 2nd. The Commissioners shall order a portion of the compensation and damages to be paid by the petitioners, and the petitioners fail to pay the same by the time fixed by the Commissioners:-Then in either such case the said applicants will pay into the treasury of said county the COSTS AND EXPENSES incurred in the proceedings for said improvement.

Attest:- :
J. H. ONIONS :
J. H. SHILLING :

WM. ISAACS
H. W. KERR
ARTHUR M. LYON

Reference made in Journal Vol.#14, Page 190.

ORDER FOR VIEW AND FOR HEARING

IN THE MATTER OF ELM ST. IMPROVEMENT :
NO. 4, :
Petitioned for by H. W. KERR, and others. :

Auditor's Office, Mahoning County, Ohio.
Jan. 24, A.D. 1916.

This day the Board of County Commissioners of said County, being in adjourned session, members present R.M. McMasters, W. S. Douglass and W.W. Brownlee, and a petition for the opening of a Public Road having beem made to us, signed by at least twelve freeholders of the County residing in the vicinity of the proposed improvement, including the above named H.W. Kerr and filed with us on Jan.17, 1916:

THEREFORE on this 24 day of January 1916, we the said Board of County Commissioners have duly considered the same. And the petitioners having also entered into a good and sufficient bond as required by law, in the sum of ONE HUNDRED (100) DOLLARS, with Wm. Isaacs as principal and H.W. Kerr as sureties, which bond we hereby approve, we now fix Feb. 17, 1916, at 10 o'clock A.M. as the date when we will view the proposed improvement.

Also Feb. 17, 1916, at 2 O'clock P.M. as the date for a final hearing thereon at the office of our said Board.

The following is briefly the line of said proposed improvement, to wit:

BEGINNING at the intersection of Elm St. and Glenwood Ave. in the Marion Struthers Add. thence in a southeasterly direction to meet Elm St. produced east from the Brownlee Hts. Plat, thence west along said Elm St. to the Lyons Road.

ROBT. McMASTER,
President Board of Commissioners.

Attest:
COVINGTON WESTLAKE,
County Auditor.

Jr. Vol.#14, Page 193.

PROOF OF PUBLICATION

THE STATE OF OHIO :
Mahoning County,ss : :

Personally appeared before me KATHRYN BRANIGAN, Adv. Asst. of The Youngstown Telegram, and made solemn oath, that the notice, a true copy of which is hereto attached was published for 3 consecutive weeks on and next after Jan.25,1916, in The Youngstown Telegram, a newspaper of general circulation in the County and State aforesaid.

KATHRYN BRANIGAN,
SWORN to before me and signed in my presence, this 9th day of February, 1916.

Printer's Fees $6.00

O. W. PHILLIPS, Notary Public. (Seal)

ROAD NOTICE OF VIEW AND HEARING

WHEREAS H.W. Kerr and others have petitioned the County Commissioners of Mahoning County, Ohio, for the establishing and improving of a public road along the following line, to-wit: Beginning at Simons Corners and running thence easterly, and southerly, connecting with Elm Street, Struthers, Ohio;

Therefore, the said County Commissioners have fixed Thursday, Feb.17, 1916, at 10o'clock A.M. as the date when they will go upon the line of said proposed improvement to view the same for the purpose of determining its public importance.

They have fixed Feb.17, 1916, at 2 P.clock P.M. as the date for final hearing at the office of said County Commissioners for all persons whose interests would be affected by said improvement, and for granting or refusing the improvement.

FRANK H. VOGAN,
Commissioners' Clerk.

ORDER TO COUNTY SURVEYOR.

IN THE MATTER OF ELM ST. IMPROVEMENT :
NO. 4. : Auditor's Office, Mahoning County,Ohio.
Petitioned for by H. W. KERR, et a. : Jan.24, A.D. 1916.

This day the Board of County Commissioners of said County, being in adjourned session, members present, R. M. McMasters, W. S. Douglass,& W. W. Brownlee, and whereas it appearing to said Board by affidavit, that in the matter of the proposed Road improvement named above, due and legal publication of notice was made, both of the view and of the final hearing; and whereas pursuant to said notice, we the said Board of County Commissioners went on _____ 191___, upon the line of said road as described in the petition, and after viewing the same we consider the improvement of sufficient public importance:-

THEREFORE It is hereby ordered that the County Surveyor before the day set for final hearing, to wit: before Feb. 17, 1916, make and deposit with us a report, plat and survey, of the proposed improvement, as described in the petition.

ROBT. McMASTERS,
President Board of Commissioners.

Attest:

Jr.Vol.#14, Page 193.

COVINGTON WESTLAKE,
County Auditor.

SURVEYOR'S REPORT ON ROAD

IN THE MATTER OF ELM STREET ROAD. :
Improvement No.4 : Surveyor's Office, Mahoning County,Ohio.
Petitioned for by H.W. KERR, and others. : Feb. 17, A.D. 1916.

TO THE BOARD OF COUNTY COMMISSIONERS:

Pursuant to your order dated Jan.24, 1916, I make my report to you as follows in the matter of the proposed road improvement named above:

1. My opinion is in favor of the granting of the improvement; but with the following changes which in my judgment should be made, to wit:-

BEGINNING on the east line of the Lyons Road where the same is intersected by the centre line of Elm St. as laid out through Brownlee Hts.,thence S 86 degrees 23"E 653' to a point on the East line of Garfield St. as laid out in Struthers, plat Vol.10 page 149 - thence S 87 degrees 39"E 211' to a point thence north easterly on a curve of rad. 65.97' - 54.36' to a point, thence N 16 degrees 24" E 101.33' thence northeasterly on a curve of rad. 80.04' - 106.11' to cen.line of Elm St. on E.line Lot 14, Struthers Plat.

2. The width should be 50 feet.

3. Estimated Compensation and Damages due each person, firm or corporation (with a star * before the name of each minor or other person under disability) towit:-

NAME	AMOUNT	AMOUNT
Arthur Lyons	Four Hundred and fifty	$450.00

as per deed dated March 11-1916 and recorded in Mahoning Co.Records Vol.211-Page 35.

My plat and survey is also attached hereto.

Respectfully submitted,

E. S. SMITH, County Surveyor.

And reference is made in
Jr.Vol.#14, Page 223.

ORDERS AFTER FINAL HEARING

IN THE MATTER OF ELM ST. ROAD :
Improvement No. 4. : Auditor's Office, Mahoning County, Ohio.
Petitioned for by H. W. KERR,and others: Feb. 24, A.D. 1916.

This day the Board of County Commissioners of said County, being in adjourned session, members present, R. M. McMasters, W. S. Douglass and W. W. Brownlee; and due notice of Final Hearing having been given as shown by the entry made on our Journal under date of Jan.24, 1916, in the above named road matter, the report of the Surveyor was publicly read;

WHEREUPON the said Board does hereby grant the said improvement, upon the following line, towit: Beginning on the east line of the Lyons Road where the same is intersected by the center line of Elm St. as laid out through Brownlee Hts. S86 degrees 23"E 653' to a point on the east line of Garfield St., as laid out in Struthers Plat,Vol.10, Page 149, thence S87 degrees 39"E, 211' to a point, thence northeasterly on a curve of radius 65.97 feet, 54.36 feet to a point, thence N 16 degrees 24"E, 101.33 feet, thence northeasterly on a curve of radius 80.04 feet - 106.11 feet to center line of Elm Street on east line of Lot No.15, Struthers Plat.

Pres. Bd. of Comm.
County Auditor.

ORDERS AFTER FINAL HEARING

July 30, 1917.

Members present, R. M. MCMASTERS, W. S. DOUGLASS, and W. W. BROWNLEE, in adjourned session, Board does vacate that triangular shaped section of the old County road lying north of the north line of the newly established Elm St. Road, East of the west line of Glenwood Ave., and south of the north line of Elm St. as shown on recorded plat Vol.#10, page 149, Mahoning County Records of Plats.
Reference made in Journal Vol.#14, Page 204.

And it is further ordered that the

COMPENSATION AND DAMAGES

on account of said improvement shall be paid in the following manner, to wit:
Arthur Lyons - Four Hundred and fifty ($450.00) Dollars.

W. W. BROWNLEE,
President of the Board of Commissioners.

Attest:

COUNTY AUDITOR.

Jr.Vol.#14, Page 210.

NOTICE OF HEARING CLAIMS

IN THE MATTER OF ELM ST. :
ROAD. IMPROVEMENT NO. 4 : Auditor's Office, Mahoning County,Ohio.
Petitioned for by H. W. Kerr,and others. : Feb. 17, A.D.1916.

To the Owners thru or upon whose lands said improvement is to be established or located:
To (name here)
You are hereby notified that the 24th day of Feb.1916 at 2 o'clock P.M. has been fixed as the date, and the office of the County Commissioners as the place, for the said County Commissioners to hear claims for COMPENSATION AND DAMAGES in the matter of said proposed improvement.

COVINGTON WESTLAKE,
County Auditor.

PROOF OF PERSONAL NOTICE

Auditor's Office, Mahoning County, Ohio.
April 11, 1916.

The State of Ohio, Mahoning County.

On this 11 day of April 1916, personally came A.M.Lyon who being duly sworn according to law, deposes and says that on the days hereinafter named, he served the annexed notice on the persons hereinafter named, by delivering to each person opposite whose name appears "D" a true copy of the annexed notice; and on those opposite whose name appears "R" by leaving the same at their usual place of residence.

NAME OF PERSON SERVED	HOW SERVED D. or R.	WHEN SERVED	WE ACKNOWLEDGE SERVICE OF ABOVE NOTICE
William McCombs	Etr		
Arthur M. Lyon			A. M. Lyon Wm. McCombs Clark R. McCombs Clara McCombs

Sworn to by A.M.Lyon before me and by him subscribed in my presence this 15th day of April, 1916.

COVINGTON WESTLAKE,
County Auditor.

AWARD OF COMPENSATION AND DAMAGES

IN THE MATTER OF ELM ST. :
ROAD. IMPROVEMENT NO. 4. : Auditor's Office, Mahoning County, Ohio.
Petitioned for by H.W.KERR, and others.: Feb. 24, A.D. 1916.

This day the Board of County Commissioners of said County, being in adjourned session, members present, R. M. McMASTERS, W. S. DOUGLASS, and W.W. BROWNLEE, and this being the time heretofore fixed by us for hearing claims for compensation and damages in the matter of the said road improvement, and it appearing to said Board that due notice of said hearing has been given in all respects as required by law; AND WHEREAS we have this day duly heard and considered all applications for compensation and damages filed prior to this date, we make the awards as follows, on said applications and also to minors and other persons under disability, to wit:

Arthur Lyons	Four hundred and fifty	$450.00

ROBT. McMASTER,
President Board of Commissioners.

Attest:

COVINGTON WESTLAKE,
County Auditor.

Reference made in Jr.Vol.#14,page 210.

July 31, 1917.

IN THE MATTER OF THE ELM STREET
ROAD, IN POLAND TOWNSHIP.
Petitioned for by H. W. KERR and others.

Board met Monday, July 30, 1917, at 10 O'clock A.M. in adjourned final hearing and upon motion of Mr. Douglass, and second by Mr. Brownlee, decided to vacate as a County road that portion of the old County road lying northerly and westerly of the newly established Elm Street Road as shown on map attached to record of said road.
Jr. Vol.#15, Page

That notice thereof and bond as required by law, was duly given; and said County Commissioners on the ..... day of ..... 19..., by order, appointed three ... Viewers and the County Surveyor, to view, Survey and ..... such Road.

You are further notified that said ... Viewers and Surveyor will meet at ..... on the ..... day of ..... 19..., at ... o'clock A. M., for the purposes set forth in said Order.

And the ..... day of ..... 19... is the day by which claims for compensation must be filed.

Dated this ..... day of ..... 19...

.....

Principal Petitioner.—Auditor

PROOF OF PUBLICATION.

The State of Ohio, Mahoning County, ss.

..... being duly sworn, says that the Notice, a copy of which is hereto attached, was published for four consecutive weeks, in the ..... a newspaper published and printed in said Mahoning County, Ohio.

.....

Sworn to before me, and signed in my presence, this ..... day of ..... 19...

.....

.....

CERTIFICATE OF OATH OF ... VIEWERS

The State of Ohio, Mahoning County, ss.:

Be it Remembered, That on this ..... day of ..... 19..., personally appeared before me, ... a ..... in and for said County, ..., and ..... Viewers of the County Road petitioned for by ..... and others, and were by me duly sworn, faithfully and impartially to discharge their duties respectively.

.....

.....

CERTIFICATE OF OATH OF SURVEYOR

The State of Ohio, Mahoning County, ss.:

Be it Remembered, That on this ..... day of ..... 19..., personally appeared before me, ... a ..... in and for said County, ..., Surveyor ..... of the County Road petitioned for by ..... and others, and was by me duly sworn, faithfully and impartially to discharge his duties.

.....

.....

REPORT OF SURVEYOR.

To the Board of Commissioners of Mahoning County, Ohio:

The undersigned, in obedience to your order, dated ..... 19..., proceeded on the ..... day of ..... 19..., to survey and mark the County Road described in said order, under the direction of the ... Viewers therein named, and respectfully submits the following return of said survey:

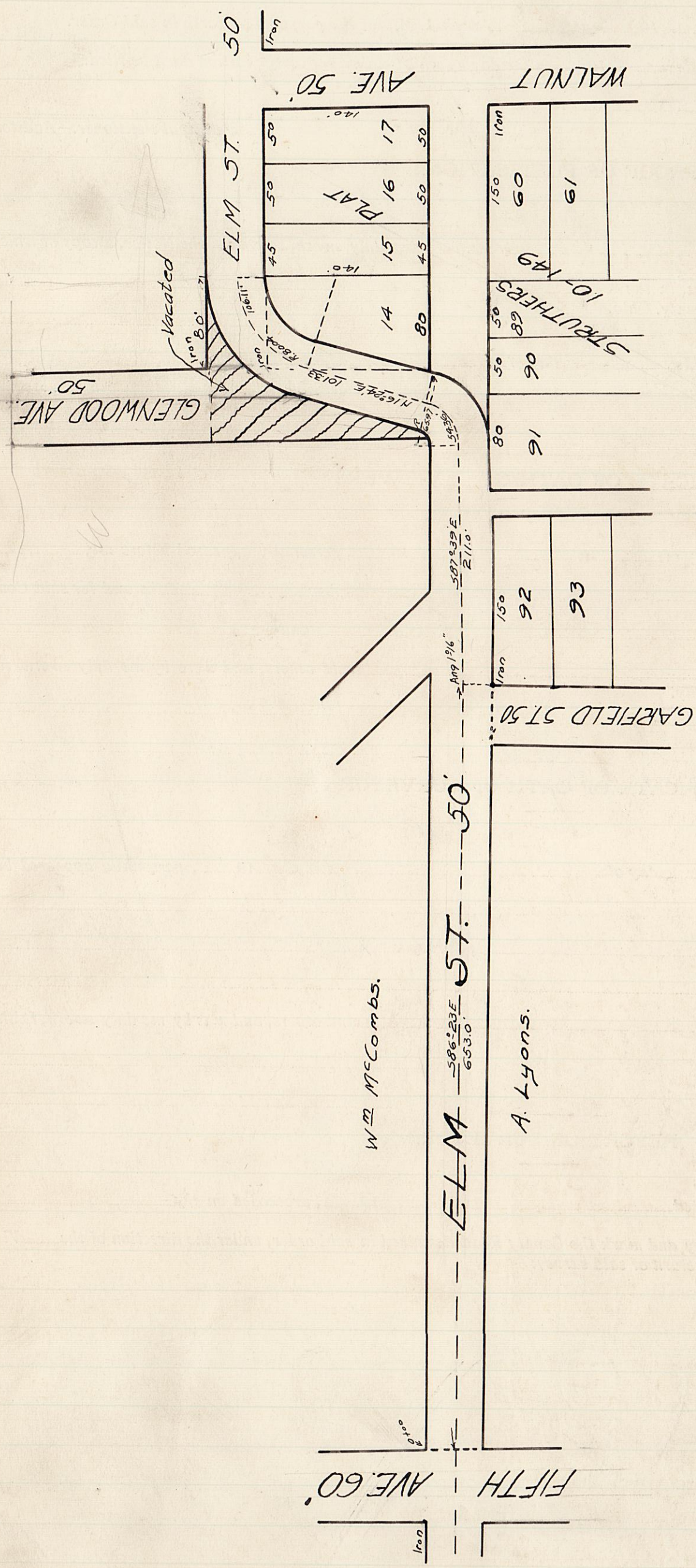

I Certify, That the foregoing is a correct plat and return of the survey of the Elm St.

County Road petitioned for by H. W. Kerr and others.

E. S. Smith

Surveyor of Mahoning County.

REPORT OF ..... VIEWERS—County Road.

To the Board of County Commissioners of Mahoning County, Ohio:

In obedience to your order dated ..... 19....., we, the undersigned, ... Viewers appointed under said Order, make the following report: .....

.....

.....

.....

Together with ..... County Surveyor, we met at .....

..... on the ..... day of ..... 19....., at ..... o'clock, A. M., and after taking the oath required by law, a certificate of which oath is herewith returned; took to our assistance ..... and ..... two suitable persons as chain-carriers, and ..... marker, we proceeded to view, survey and ..... the Road as prayed for in the Petition, or as near the same as in our opinion a good Road can be made at a reasonable expense, taking into consideration the utility, convenience, inconvenience and expense which will result to individuals, as well as to the public, if such road or any part thereof is ..... , as follows:

Fixing the initial point of said Road at .....

at ..... , said Surveyor under our direction, surveyed the same along the following route:

We further report that our opinion is that said Road ought ..... to be ..... for the following reasons: .....

.....

.....

.....

We have also determined that the public convenience requires that said Road should be established and opened ..... feet in width. A correct certified return of the survey of said Road and a plat of the same is herewith delivered. The notices to the ..... Viewers and Surveyor and also to the Land Owners, of the time and place of meeting, with proof of service of the same, are also herewith returned.

All of which is respectfully submitted, this ..... day of ..... 19.....

.....

.....

..... Viewers.

.....

FEES.

.....	*Viewer,*	*day* ..... *, $*	.....	*Chain Carrier,*	*day* ..... *, $* .....
.....	"	*day* ..... *, $*	.....	" "	*day* ..... *, $* .....
.....	"	*day* ..... *, $*	.....	*Marker,*	*day* ..... *, $* .....
.....			.....	*Surveyer,*	*day* ..... *, $* .....

SEPARATE REPORT OF ..... VIEWERS.

To the Board of County Commissioners of Mahoning County, Ohio:

The undersigned Viewers of the County Road petitioned for by ..... and others, make the following Separate Report of the amount of damages, and to whom assessed by them, which would accrue by the opening of the Road. The parties named below have filed their written applications on which such assessments have been made, according to law, and the same are returned with this Report.

We have assessed and determined the compensation to be paid in money, for the property sought to be appropriated, in the following sums:

To	*Dollars*
To	*Dollars*
To	*Dollars*
To	*Dollars*
To	*Dollars*

To *Dollars*

Each of the above sums has been assessed and determined without deduction for benefit to any property of the owner which would accrue by the opening of the road.

And we have assessed and determined how much less valuable the land or premises from which such appropriation is to be taken, will be rendered by the opening and construction of said Road, (which is the amount of damage ....he.... may sustain,) as follows:

To *Dollars*

To *Dollars*

To *Dollars*

To *Dollars*

To *Dollars*

Respectfully submitted this ..... day of ..... 19.....

..... }
..... } Viewers and Jurors to Assess and Determine Compensation and Damages
..... }

ORDERS OF COUNTY COMMISSIONERS.—Made After Returns of ..... Viewers and Surveyor.

Office of County Commissioners of Mahoning County, Youngstown, Ohio, ... Session, ... 19.....

In the Matter of the ..... }
..... } *Road.*
..... }

..... }
..... }
..... }

The Commissioners met in regular session, and the report of the ..... Viewers and Surveyor appointed to survey and view the Road, as described in the Petition, was this day publicly read for the first time.

ATTEST:

..... *County Auditor.*

..... }
..... } County Commissioners.
..... }

Office of County Commissioners of Mahoning County, Youngstown, Ohio, ... Session, ... 19.....

In the Matter of the ..... }
..... } *Road.*
..... }

..... }
..... }
..... }

The Commissioners met in regular session, and the report of the ..... Viewers and Surveyor appointed to survey and view the Road, as described in the Petition, was this day publicly read for the second time.

ATTEST:

..... *County Auditor.*

..... }
..... } County Commissioners
..... }

Office of County Commissioners of Mahoning County, Youngstown, Ohio, ... Session, ... 19.....

In the Matter of the ..... }
..... } *Road*
..... }

..... }
..... }
..... }

The Commissioners met in regulhr session, and the report of the ..... Viewers and Surveyor appointed to survey and view the Road, as described in the Petition, was this day publicly read for the third time, and

Lake Park Rd. Boardman Twp.
See 4A-Pg 41

In the Matter of the ..... Road Petitioned

for by ..... *and others in* ..... *Mahoning County, Ohio.*

NOTICE OF PRESENTING COUNTY ROAD PETITION.

Notice is hereby given that a petition will be presented to the Commissioners of Mahoning County, at their next session ..... *19*....., *praying for the* ..... *of a County Road on the following line, to-wit:*

Beginning at .....

PROOF OF POSTING AND PUBLISHING NOTICE.

The State of Ohio, Mahoning County, ss.:

..... *being duly sworn, says that on the* ..... *day of* ..... *19*....., *and at least thirty days before the* ..... *day of* ..... *19*....., *he set up copies of the foregoing notice at the Auditor's Office in said County, and in three public places in the Township* ..... *of* ..... *through which the road is proposed be to* .....

Affiant further says that the substance of said notice was published for four consecutive weeks before the ..... *day of* ..... *19*....., *(the date of presentation of the petition,) in the* .....

a newspaper published in said Mahoning County, in which said road sought be to ..... *by such petition, is situated.*

Sworn to before me, and signed in my presence, this ..... *day of* ..... *19*.....

COUNTY ROAD PETITION.

To the Board of Commissioners of Mahoning County, Ohio:

The undersigned petitioners, resident freeholders of said County, residing in the vicinity of the proposed improvement hereinafter described, respectfully represent that the public convenience requires the ..... *of a County Road on the line hereinafter described; and pray that your body will institute and order proper proceedings in the premises to* ..... *such road, to-wit: Beginning at* .....

Dated this.....*, 19*.....

PETITIONERS' NAMES	PETITIONERS' NAMES	PETITIONERS' NAMES	PETITIONERS' NAMES

BOND ON COUNTY ROAD PETITION.

Know All Men by these Presents:

That We,.....

and....., *are held and firmly bound unto the State of Ohio, for the use of Mahoning County, in the penal sum of*.....*Dollars, to the payment of which, well and truly to be made, we do hereby jointly and severally bind ourselves, our heirs, executors and administrators.*

Signed by us and dated at Youngstown, this.....*day of*.....*19*.....

The condition of the above obligation is such, that whereas, application has been made to the Board of Commissioners of said Mahoning County, for the.....*of a County Road, on the following line, to-wit:*

Now, if the said applicants shall pay into the Treasury of said county, the amount of all costs and expenses accruing thereon, in case said application shall fail; then this obligation to be void, otherwise to be in full force in law.

ATTEST:

.....

.....

.....

.....

.....

.....

ORDER APPROVING BOND ON COUNTY ROAD PETITION.

Office of County Commissioners, Mahoning County, Ohio,.....Session,.....19.....

In the Matter of the

.....

.....*Road.*

.....

.....

Application for.....*a County Road made by Petition to the County Commissioners and as described therein, was duly filed in this office, signed by at least twelve freeholders of the county residing in the vicinity where said Road is proposed to be*.....*: and*.....*of the signers to such Petition entered into bond, payable to the State for the use of the County in the sum of*.....*Dollars, conditioned according to law, with*.....*and*.....*as sureties; which surety and said amount being sufficient, and said bond being in due form, is hereby accepted and approved, and is filed with said Petition.*

.....

.....

.....

County Commissioners.

ORDER APPOINTING VIEWERS—COUNTY ROAD.

Issued to Viewers and County Surveyor.

Office of County Commissioners of Mahoning County, Ohio, Session, 19

In the Matter of the

Road.

The Petition of *and others for the* *of*

a County Road along the following described route, to-wit: Beginning at

having been presented to the Commissioners; and they being satisfied from the proof before them that proper notice of the intention to present such Petition has been given according to law; it is ordered that *three* *and* *disinterested freeholders of this County be and they hereby are appointed as* *Viewers, and the County Surveyor to survey the same.*

It is further ordered that an order issue directing said *Viewers, with said County Surveyor, to meet at* *and proceed on the* *day of* *19*, *or on their failing to meet on that day, within five days thereafter.*

(If either of said Viewers fail to attend at the place specified, at or before ten o'clock A. M. of said day, said Surveyor and two Viewers will fill the vacancy by appointing a judicious disinterested freeholder of this County.) And after taking an oath faithfully and impartially to discharge the duties of their appointment respectively, to take to their assistance two suitable persons as chain carriers and one marker, and proceed to view, survey and said Road as prayed for in the Petition, or as near the same as in their opinion a good road can be made at reasonable expense, taking into consideration the utility, convenience, inconvenience and expense which will result to individuals, as well as to the public, if such road or any part thereof is also, as a jury, assess and determine the compensation to be paid in money for the properties sought to be appropriated, without deduction for benefit to any property of the owner, and to assess and determine how much less valuable, is any, the land or premises from which such appropriation may be taken, will be rendered by the of such Road, being the damages sustained by any person through whose premises the Road is proposed to be; (but said Viewers are not required to so assess or award damages or compensation to any person except minors, idiots, or lunatics, unless the owner or his agent, having notice as provided by law, files with them a written application, giving a description of the premises on which damages or compensation is claimed;) and also to determine whether the public convenience requires that such Road or any part thereof shall be sixty feet in width, or whether a less width than sixty feet will as well promote the public convenience; and report the width in their opinion, the same shall be

Said Surveyor will survey such Road, under the direction of the Viewers, and cause the same to be conspicuously marked throughout, noting the courses and distances, and at the end of each mile cause the number of the same, and also the commencement and termination of the Road or Survey to be marked on a tree or monument erected for that purpose. And said Surveyor will make and deliver to one of said Viewers, without delay, a correct certified return of the Survey of said Road, and a Plat of the same; to be returned with the Reports of said Viewers.

It is further ordered that said Viewers make and sign a Report in writing, stating their opinion in favor of or against the of such Road, or any part thereof, and set forth the reasons of the same, and deliver such Report to the County Auditor, on or before the first day of the session of the Commissioners next ensuing; and at the time said Viewers make such Report, they shall also make a separate Report, in writing, stating the amount of damages, if any, and to whom by them assessed, which would accrue by the of the Road; and file the written applications on which such assessments have been made, with the County Auditor.

County Commissioners.

NOTICE TO VIEWERS AND SURVEYOR OF TIME AND PLACE OF MEETING—COUNTY ROAD.

To

and *Viewers and* *Surveyor.*

You Are Hereby Notified, *That under the Order of the Commissioners of Mahoning County, Ohio, dated* *19*, *you were appointed to view, survey and* *the County Road petitioned for by* *and others, and to perform the other duties required of you by law.*

You are directed to meet at *on the* *day of* *19*, *at* *o'clock A. M., for the purposes aforesaid and as set forth in said order.*

And the *day of* *19*, *is the day by which claims for compensation must be filed.*

Dated this *day of* *19*

Principal Petitioner.—Auditor.

PROOF OF SERVICE.

The State of Ohio, Mahoning County, ss.:

.....*being duly sworn, says that on the*.....*day of*.....*19*....., *(being not less than six days before the time appointed for the meeting of the* .....*Viewers and Surveyor,) he served a copy of the foregoing notice upon*.....

(Signed).....

Sworn to before me, and signed in my presence, this.....*day of*.....*19*.....

.....

.....

NOTICE TO LAND OWNERS OF TIME AND PLACE OF MEETING.....VIEWERS AND SURVEYOR.

To .....

.....

You Are Hereby Notified, *that the*.....*Viewers and Surveyor appointed by the Commissioners of Mahoning County, Ohio, in their order dated*.....*19*....., *to view, survey and*.....*the County Road petitioned for by*.....*and others, will meet at*.....

.....*on the*.....*day of*.....*19*....., *at*.....*o'clock, A. M., for the purposes set forth in said order.*

And the.....*day of*.....*19*....., *is the day by which claims for compensation must be filed.*

Dated this.....*day of*.....*19*.....

.....

Principal Petitioner.—Auditor

PROOF OF SERVICE.

The State of Ohio, Mahoning County, ss.

.....*being duly sworn, says that on the*.....*day of*.....*19*....., *(being not less than six days before the time appointed for the meeting of the* .....*Viewers and Surveyor,) he served a copy of the foregoing notice upon* .....

(Signed).....

Sworn to before me, and signed in my presence, this.....*day of*.....*19*.....

.....

.....

Notice to Land Owners, non-resident of the County, of time and place of meeting of.....Viewers and Surveyor

To .....

You Are Hereby Notified, *That a petition, signed by*.....*and others was presented to the County Commissioners of Mahoning County, Ohio, at their meeting held on the*.....*day of*.....*19*....., *praying for the*.....*of a County Road, on the following line, to-wit: Beginning at*.....

That notice thereof and bond as required by law, was duly given; and said County Commissioners on the ..... day of ..... 19..., by order, appointed three ..... Viewers and the County Surveyor, to view, Survey and ..... such Road.

You are further notified that said ..... Viewers and Surveyor will meet at ..... on the ..... day of ..... 19..., at ..... o'clock A. M., for the purposes set forth in said Order.

And the ..... day of ..... 19..... is the day by which claims for compensation must be filed.

Dated this ..... day of ..... 19.....

.....

Principal Petitioner.—Auditor

PROOF OF PUBLICATION.

The State of Ohio, Mahoning County, ss.

..... being duly sworn, says that the Notice, a copy of which is hereto attached, was published for four consecutive weeks, in the ..... a newspaper published and printed in said Mahoning County, Ohio.

.....

Sworn to before me, and signed in my presence, this ..... day of ..... 19.....

.....

.....

CERTIFICATE OF OATH OF ..... VIEWERS

The State of Ohio, Mahoning County, ss.:

Be it Remembered, That on this ..... day of ..... 19..., personally appeared before me, ... a ..... in and for said County, ..., ... and ..... Viewers of the County Road petitioned for by ..... and others, and were by me duly sworn, faithfully and impartially to discharge their duties respectively.

.....

.....

CERTIFICATE OF OATH OF SURVEYOR

The State of Ohio, Mahoning County, ss.:

Be it Remembered, That on this ..... day of ..... 19..., personally appeared before me, ... a ..... in and for said County, ..., Surveyor ..... of the County Road petitioned for by ..... and others, and was by me duly sworn, faithfully and impartially to discharge his duties.

.....

.....

REPORT OF SURVEYOR.

To the Board of Commissioners of Mahoning County, Ohio:

The undersigned, in obedience to your order, dated ..... 19..., proceeded on the ..... day of ..... 19..., to survey and mark the County Road described in said order, under the direction of the ..... Viewers therein named, and respectfully submits the following return of said survey:

N

New Irons Placed

May 19-20 '31.

Note Bk # 68

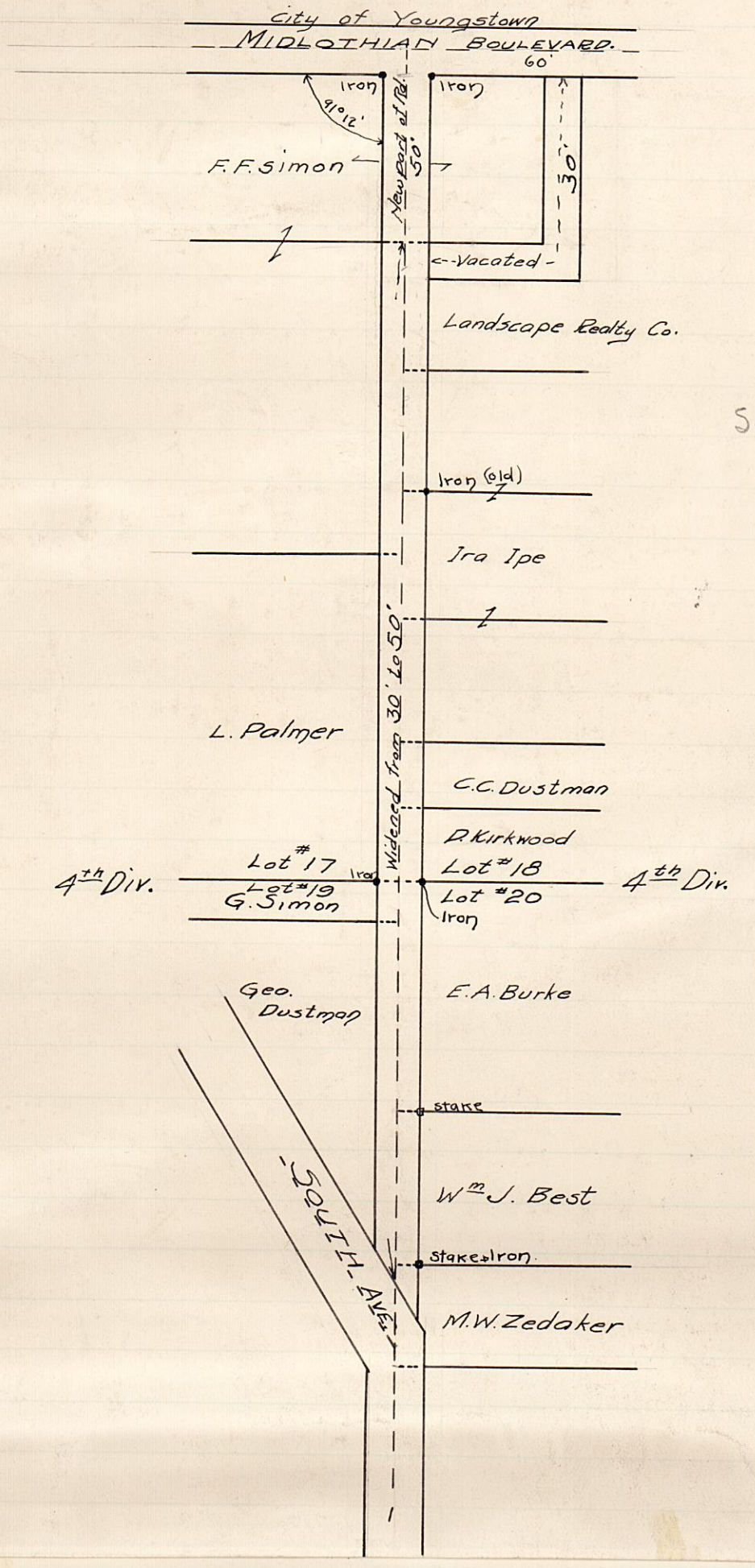

See 4A. - Pg. 41

I Certify, That the foregoing is a correct plat and return of the survey of the .....

County Road petitioned for by ..... and others.

.....

Surveyor of Mahoning County.

REPORT OF ..... VIEWERS—County Road.

To the Board of County Commissioners of Mahoning County, Ohio:

In obedience to your order dated ..... 19..... , we, the undersigned, ... Viewers appointed under said Order, make the following report: .....

.....

.....

.....

Together with ..... County Surveyor, we met at .....

..... on the ..... day of ..... 19..... , at ..... o'clock, A. M., and after taking the oath required by law, a certificate of which oath is herewith returned; took to our assistance ..... and

..... two suitable persons as chain-carriers, and .....

..... marker, we proceeded to view, survey and ..... the Road as prayed for in the Petition, or as near the same as in our opinion a good Road can be made at a reasonable expense, taking into consideration the utility, convenience, inconvenience and expense which will result to individuals, as well as to the public, if such road or any part thereof is .....

....., as follows:

Fixing the initial point of said Road at .....

at ....., said Surveyor under our direction, surveyed the same along the following route:

We further report that our opinion is that said Road ought ..... to be ..... for the following reasons: .....

.....

.....

.....

We have also determined that the public convenience requires that said Road should be established and opened ..... feet in width. A correct certified return of the survey of said Road and a plat of the same is herewith delivered. The notices to the ..... Viewers and Surveyor and also to the Land Owners, of the time and place of meeting, with proof of service of the same, are also herewith returned.

All of which is respectfully submitted, this ..... day of ..... 19.....

.....

.....

..... Viewers.

.....

FEES.

.....	*Viewer,*	*day* ..... *, $*	.....	*Chain Carrier,*	*day* ..... *, $* .....
.....	"	*day* ..... *, $*	.....	" "	*day* ..... *, $* .....
.....	"	*day* ..... *, $*	.....	*Marker,*	*day* ..... *, $* .....
.....			.....	*Surveyer,*	*day* ..... *, $* .....

SEPARATE REPORT OF ..... VIEWERS.

To the Board of County Commissioners of Mahoning County, Ohio:

The undersigned Viewers of the County Road petitioned for by ..... and others, make the following Separate Report of the amount of damages, and to whom assessed by them, which would accrue by the opening of the Road. The parties named below have filed their written applications on which such assessments have been made, according to law, and the same are returned with this Report.

We have assessed and determined the compensation to be paid in money, for the property sought to be appropriated, in the following sums:

To ..... *Dollars*

To ..... *Dollars*

To ..... *Dollars*

To ..... *Dollars*

To ..... *Dollars*

To *Dollars*

To *Dollars*

To *Dollars*

To *Dollars*

To *Dollars*

Each of the above sums has been assessed and determined without deduction for benefit to any property of the owner which would accrue by the opening of the road.

And we have assessed and determined how much less valuable the land or premises from which such appropriation is to be taken, will be rendered by the opening and construction of said Road, (which is the amount of damage ..he.. may sustain,) as follows:

Respectfully submitted this ..... day of ..... 19 .....

.....
.....
.....
} Viewers and Jurors to Assess and Determine Compensation and Damages

---

ORDERS OF COUNTY COMMISSIONERS.—Made After Returns of ..... Viewers and Surveyor.

Office of County Commissioners of Mahoning County, Youngstown, Ohio, ... Session, ... 19 .....

In the Matter of the

.....
.....
..... *Road.*

.....
.....
.....

The Commissioners met in regular session, and the report of the ..... Viewers and Surveyor appointed to survey and view the Road, as described in the Petition, was this day publicly read for the first time.

ATTEST:

.....
County Auditor.

.....
.....
.....
} County Commissioners.

Office of County Commissioners of Mahoning County, Youngstown, Ohio, ... Session, ... 19 .....

In the Matter of the

.....
.....
..... *Road.*

.....
.....
.....

The Commissioners met in regular session, and the report of the ..... Viewers and Surveyor appointed to survey and view the Road, as described in the Petition, was this day publicly read for the second time.

ATTEST:

.....
County Auditor.

.....
.....
.....
} County Commissioners

Office of County Commissioners of Mahoning County, Youngstown, Ohio, ... Session, ... 19 .....

In the Matter of the

.....
.....
..... *Road*

.....
.....
.....

The Commissioners met in regulhr session, and the report of the ..... Viewers and Surveyor appointed to survey and view the Road, as described in the Petition, was this day publicly read for the third time, and

Allen Rd. Coitsville Twp.
See 4a-Pg 32

In the Matter of the ..... Road Petitioned

for by ..... *and others in* ..... *Mahoning County, Ohio.*

NOTICE OF PRESENTING COUNTY ROAD PETITION.

Notice is hereby given that a petition will be presented to the Commissioners of Mahoning County, at their next session ..... *19*....., *praying for the* ..... *of a County Road on the following line, to-wit:*

Beginning at .....

PROOF OF POSTING AND PUBLISHING NOTICE.

The State of Ohio, Mahoning County, ss.:

..... *being duly sworn, says that on the* ..... *day of* ..... *19*....., *and at least thirty days before the* ..... *day of* ..... *19*....., *he set up copies of the foregoing notice at the Auditor's Office in said County, and in three public places in the Township* ..... *of* ..... *through which the road is proposed be to* .....

Affiant further says that the substance of said notice was published for four consecutive weeks before the ..... *day of* ..... *19*....., *(the date of presentation of the petition,) in the* ..... *a newspaper published in said Mahoning County, in which said road sought be to* ..... *by such petition, is situated.*

.....

Sworn to before me, and signed in my presence, this ..... *day of* ..... *19*.....

.....

.....

COUNTY ROAD PETITION.

To the Board of Commissioners of Mahoning County, Ohio:

The undersigned petitioners, resident freeholders of said County, residing in the vicinity of the proposed improvement hereinafter described, respectfully represent that the public convenience requires the ..... *of a County Road on the line hereinafter described; and pray that your body will institute and order proper proceedings in the premises to* ..... *such road, to-wit: Beginning at* .....

Dated this.....*, 19*.....

PETITIONERS' NAMES	PETITIONERS' NAMES	PETITIONERS' NAMES	PETITIONERS' NAMES

BOND ON COUNTY ROAD PETITION.

Know All Men by these Presents:

That We,.....

and....., *are held and firmly bound unto the State of Ohio, for the use of Mahoning County, in the penal sum of*.....*Dollars, to the payment of which, well and truly to be made, we do hereby jointly and severally bind ourselves, our heirs, executors and administrators.*

Signed by us and dated at Youngstown, this.....*day of*.....*19*.....

The condition of the above obligation is such, that whereas, application has been made to the Board of Commissioners of said Mahoning County, for the.....*of a County Road, on the following line, to-wit:*

Now, if the said applicants shall pay into the Treasury of said county, the amount of all costs and expenses accruing thereon, in case said application shall fail; then this obligation to be void, otherwise to be in full force in law.

ATTEST:

.....

.....

.....

.....

.....

.....

ORDER APPROVING BOND ON COUNTY ROAD PETITION.

Office of County Commissioners, Mahoning County, Ohio,.....Session,.....19.....

In the Matter of the

.....

.....*Road.*

.....

.....

Application for.....*a County Road made by Petition to the County Commissioners and as described therein, was duly filed in this office, signed by at least twelve freeholders of the county residing in the vicinity where said Road is proposed to be*

.....*: and*.....*of the signers to such Petition*

entered into bond, payable to the State for the use of the County in the sum of.....

.....*Dollars, conditioned according to law, with*.....*and*

.....*as sureties; which surety and said amount being sufficient, and said bond being in due form, is hereby accepted and approved, and is filed with said Petition.*

.....

.....

.....

County Commissioners.

ORDER APPOINTING ..... VIEWERS—COUNTY ROAD.

Issued to ..... Viewers and County Surveyor.

Office of County Commissioners of Mahoning County, Ohio, ... Session, ... 19 .....

In the Matter of the

.....

..... *Road.*

.....

.....

.....

.....

The Petition of ..... *and others for the* ..... *of a County Road along the following described route, to-wit: Beginning at* .....

having been presented to the Commissioners; and they being satisfied from the proof before them that proper notice of the intention to present such Petition has been given according to law; it is ordered that .....

..... *and* ..... *three disinterested freeholders of this County be and they hereby are appointed as* ..... *Viewers, and the County Surveyor to survey the same.*

It is further ordered that an order issue directing said ..... *Viewers, with said County Surveyor, to meet at* .....

..... *and proceed on the* ..... *day of* ..... *19* ....., *or on their failing to meet on that day, within five days thereafter.*

(If either of said ..... Viewers fail to attend at the place specified, at or before ten o'clock A. M. of said day, said Surveyor and two ..... Viewers will fill the vacancy by appointing a judicious disinterested freeholder of this County.) And after taking an oath faithfully and impartially to discharge the duties of their appointment respectively, to take to their assistance two suitable persons as chain carriers and one marker, and proceed to view, survey and ..... said Road as prayed for in the Petition, or as near the same as in their opinion a good road can be made at reasonable expense, taking into consideration the utility, convenience, inconvenience and expense which will result to individuals, as well as to the public, if such road or any part thereof is ..... also, as a jury, assess and determine the compensation to be paid in money for the properties sought to be appropriated, without deduction for benefit to any property of the owner ....., and to assess and determine how much less valuable, is any, the land or premises from which such appropriation may be taken, will be rendered by the ..... of such Road, being the damages sustained by any person through whose premises the Road is proposed to be .....; (but said ..... Viewers are not required to so assess or award damages or compensation to any person except minors, idiots, or lunatics, unless the owner or his agent, having notice as provided by law, files with them a written application, giving a description of the premises on which damages or compensation is claimed;) and also to determine whether the public convenience requires that such Road or any part thereof shall be sixty feet in width, or whether a less width than sixty feet will as well promote the public convenience; and report the width in their opinion, the same shall be .....

Said Surveyor will survey such Road, under the direction of the ..... Viewers, and cause the same to be conspicuously marked throughout, noting the courses and distances, and at the end of each mile cause the number of the same, and also the commencement and termination of the Road or Survey to be marked on a tree or monument erected for that purpose. And said Surveyor will make and deliver to one of said ..... Viewers, without delay, a correct certified return of the Survey of said Road, and a Plat of the same; to be returned with the Reports of said ..... Viewers.

It is further ordered that said ..... Viewers make and sign a Report in writing, stating their opinion in favor of or against the ..... of such Road, or any part thereof, and set forth the reasons of the same, and deliver such Report to the County Auditor, on or before the first day of the ..... session of the Commissioners next ensuing; and at the time said ..... Viewers make such Report, they shall also make a separate Report, in writing, stating the amount of damages, if any, and to whom by them assessed, which would accrue by the ..... of the Road; and file the written applications on which such assessments have been made, with the County Auditor.

.....

.....

..... County Commissioners.

NOTICE TO ..... VIEWERS AND SURVEYOR OF TIME AND PLACE OF MEETING—COUNTY ROAD.

To .....

and ..... *Viewers and* ..... *Surveyor.*

You Are Hereby Notified, *That under the Order of the Commissioners of Mahoning County, Ohio, dated* ..... *19* ....., *you were appointed to view, survey and* ..... *the County Road petitioned for by* ..... *and others, and to perform the other duties required of you by law.*

You are directed to meet at ..... *on the* ..... *day of* ..... *19* ....., *at* ..... *o'clock A. M., for the purposes aforesaid and as set forth in said order.*

And the ..... *day of* ..... *19* ....., *is the day by which claims for compensation must be filed.*

Dated this ..... *day of* ..... *19* .....

.....

Principal Petitioner.—Auditor.

PROOF OF SERVICE.

The State of Ohio, Mahoning County, ss.:

.....being duly sworn, says that on the.....day of.....19....., (being not less than six days before the time appointed for the meeting of the .....Viewers and Surveyor,) he served a copy of the foregoing notice upon.....

(Signed).....

Sworn to before me, and signed in my presence, this.....day of.....19.....

.....

.....

NOTICE TO LAND OWNERS OF TIME AND PLACE OF MEETING.....VIEWERS AND SURVEYOR.

To.....

.....

You Are Hereby Notified, that the.....Viewers and Surveyor appointed by the Commissioners of Mahoning County, Ohio, in their order dated.....19....., to view, survey and.....the County Road petitioned for by.....and others, will meet at.....

.....on the.....day of.....19....., at.....o'clock, A. M., for the purposes set forth in said order.

And the.....day of.....19....., is the day by which claims for compensation must be filed.

Dated this.....day of.....19.....

.....

Principal Petitioner.—Auditor

PROOF OF SERVICE.

The State of Ohio, Mahoning County, ss.

.....being duly sworn, says that on the.....day of.....19....., (being not less than six days before the time appointed for the meeting of the .....Viewers and Surveyor,) he served a copy of the foregoing notice upon .....

(Signed).....

Sworn to before me, and signed in my presence, this.....day of.....19.....

.....

.....

Notice to Land Owners, non-resident of the County, of time and place of meeting of.....Viewers and Surveyor

To.....

You Are Hereby Notified, That a petition, signed by.....and others was presented to the County Commissioners of Mahoning County, Ohio, at their meeting held on the.....day of.....19....., praying for the.....of a County Road, on the following line, to-wit: Beginning at.....

That notice thereof and bond as required by law, was duly given; and said County Commissioners on the ..... day of ..... 19..., by order, appointed three ..... Viewers and the County Surveyor, to view, Survey and ..... such Road.

You are further notified that said ..... Viewers and Surveyor will meet at ..... on the ..... day of ..... 19..., at ..... o'clock A. M., for the purposes set forth in said Order.

And the ..... day of ..... 19..... is the day by which claims for compensation must be filed.

Dated this ..... day of ..... 19.....

.....

Principal Petitioner.—Auditor

PROOF OF PUBLICATION.

The State of Ohio, Mahoning County, ss.

..... being duly sworn, says that the Notice, a copy of which is hereto attached, was published for four consecutive weeks, in the ..... a newspaper published and printed in said Mahoning County, Ohio.

.....

Sworn to before me, and signed in my presence, this ..... day of ..... 19.....

.....

.....

CERTIFICATE OF OATH OF ..... VIEWERS

The State of Ohio, Mahoning County, ss.:

Be it Remembered, That on this ..... day of ..... 19..., personally appeared before me, ... a ..... in and for said County, ..., ... and ..... Viewers of the County Road petitioned for by ..... and others, and were by me duly sworn, faithfully and impartially to discharge their duties respectively.

.....

.....

CERTIFICATE OF OATH OF SURVEYOR

The State of Ohio, Mahoning County, ss.:

Be it Remembered, That on this ..... day of ..... 19..., personally appeared before me, ... a ..... in and for said County, ..., Surveyor ....

of the County Road petitioned for by ..... and others, and was by me duly sworn, faithfully and impartially to discharge his duties.

.....

.....

REPORT OF SURVEYOR.

To the Board of Commissioners of Mahoning County, Ohio:

The undersigned, in obedience to your order, dated ..... 19..., proceeded on the ..... day of ..... 19..., to survey and mark the County Road described in said order, under the direction of the ..... Viewers therein named, and respectfully submits the following return of said survey:

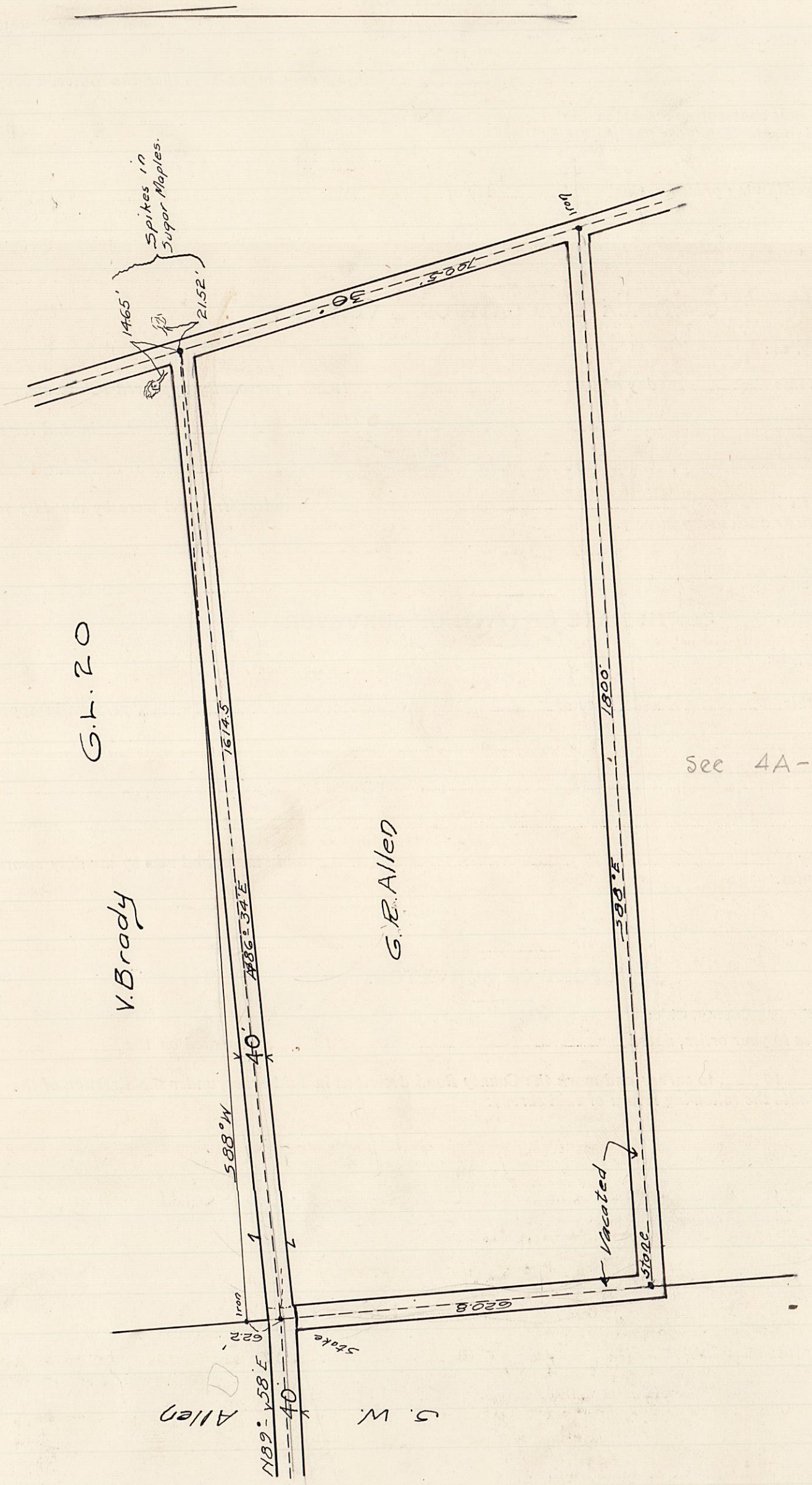

See 4A - Pg. - 33

I Certify, That the foregoing is a correct plat and return of the survey of the .....

County Road petitioned for by ..... and others.

.....

Surveyor of Mahoning County.

REPORT OF VIEWERS—County Road.

To the Board of County Commissioners of Mahoning County, Ohio:

In obedience to your order dated ..... *19*..., *we, the undersigned,* ... *Viewers appointed under said Order, make the following report:* .....

.....

.....

.....

Together with ..... *County Surveyor, we met at* .....

..... *on the* ... *day of* ..... *19*..., *at* ... *o'clock, A. M., and after taking the oath required by law, a certificate of which oath is herewith returned; took to our assistance* ..... *and*

..... *two suitable persons as chain-carriers, and* .....

..... *marker, we proceeded to view, survey and* ..... *the Road as prayed for in the Petition, or as near the same as in our opinion a good Road can be made at a reasonable expense, taking into consideration the utility, convenience, inconvenience and expense which will result to individuals, as well as to the public, if such road or any part thereof is* .....

....., *as follows:*

Fixing the initial point of said Road at .....

at ....., *said Surveyor under our direction, surveyed the same along the following route:*

We further report that our opinion is that said Road ought ... *to be* ..... *for the following reasons:* .....

.....

.....

.....

We have also determined that the public convenience requires that said Road should be established and opened ..... *feet in width.*

A correct certified return of the survey of said Road and a plat of the same is herewith delivered. The notices to the ... *Viewers and Surveyor and also to the Land Owners, of the time and place of meeting, with proof of service of the same, are also herewith returned.*

All of which is respectfully submitted, this ..... *day of* ..... *19*...

.....

.....

..... Viewers.

.....

FEES.

..... *Viewer,* ... *day*..., $.....

..... " ..., *day*..., $.....

..... " ..., *day*..., $.....

..... *Chain Carrier,* ... *day*..., $.....

..... " " ... *day*..., $.....

..... *Marker,* ... *day*..., $.....

..... *Surveyer,* ... *day*..., $.....

SEPARATE REPORT OF ... VIEWERS.

To the Board of County Commissioners of Mahoning County, Ohio:

The undersigned Viewers of the County Road petitioned for by ..... *and others, make the following Separate Report of the amount of damages, and to whom assessed by them, which would accrue by the opening of the Road. The parties named below have filed their written applications on which such assessments have been made, according to law, and the same are returned with this Report.*

We have assessed and determined the compensation to be paid in money, for the property sought to be appropriated, in the following sums:

To ..... *Dollars*

To ..... *Dollars*

To ..... *Dollars*

To ..... *Dollars*

To ..... *Dollars*

To *Dollars*

Each of the above sums has been assessed and determined without deduction for benefit to any property of the owner which would accrue by the opening of the road.

And we have assessed and determined how much less valuable the land or premises from which such appropriation is to be taken, will be rendered by the opening and construction of said Road, (which is the amount of damage ..... he ..... may sustain,) as follows:

To *Dollars*

To *Dollars*

To *Dollars*

To *Dollars*

To *Dollars*

Respectfully submitted this ..... day of ..... 19 .....

..... } Viewers and Jurors to Assess and Determine Compensation and Damages

---

ORDERS OF COUNTY COMMISSIONERS.—Made After Returns of ..... Viewers and Surveyor.

Office of County Commissioners of Mahoning County, Youngstown, Ohio, ... Session, ... 19 .....

In the Matter of the

..... } .....

..... } .....

..... *Road.* } .....

The Commissioners met in regular session, and the report of the ..... Viewers and Surveyor appointed to survey and view the Road, as described in the Petition, was this day publicly read for the first time.

ATTEST:

..... } County Commissioners.

County Auditor.

Office of County Commissioners of Mahoning County, Youngstown, Ohio, ... Session, ... 19 .....

In the Matter of the

..... } .....

..... } .....

..... *Road.* } .....

The Commissioners met in regular session, and the report of the ..... Viewers and Surveyor appointed to survey and view the Road, as described in the Petition, was this day publicly read for the second time.

ATTEST:

..... } County Commissioners

County Auditor.

Office of County Commissioners of Mahoning County, Youngstown, Ohio, ... Session, ... 19 .....

In the Matter of the

..... } .....

..... } .....

..... *Road* } .....

The Commissioners met in regulhr session, and the report of the ..... Viewers and Surveyor appointed to survey and view the Road, as described in the Petition, was this day publicly read for the third time, and

Gray Rd. Cortland Twp Void Sec 4A Page 57

In the Matter of the ..... Road Petitioned

for by ..... *and others in* ..... *Mahoning County, Ohio.*

NOTICE OF PRESENTING COUNTY ROAD PETITION.

Notice is hereby given that a petition will be presented to the Commissioners of Mahoning County, at their next session ..... *19*....., *praying for the* ..... *of a County Road on the following line, to-wit:*

Beginning at .....

PROOF OF POSTING AND PUBLISHING NOTICE.

The State of Ohio, Mahoning County, ss.:

..... *being duly sworn, says that on the* ..... *day of* ..... *19*....., *and at least thirty days before the* ..... *day of* ..... *19*....., *he set up copies of the foregoing notice at the Auditor's Office in said County, and in three public places in the Township* ..... *of* ..... *through which the road is proposed be to* .....

Affiant further says that the substance of said notice was published for four consecutive weeks before the ..... *day of* ..... *19*....., *(the date of presentation of the petition,) in the* ..... *a newspaper published in said Mahoning County, in which said road sought be to* ..... *by such petition, is situated.*

Sworn to before me, and signed in my presence, this ..... *day of* ..... *19*.....

COUNTY ROAD PETITION.

To the Board of Commissioners of Mahoning County, Ohio:

The undersigned petitioners, resident freeholders of said County, residing in the vicinity of the proposed improvement hereinafter described, respectfully represent that the public convenience requires the ..... *of a County Road on the line hereinafter described; and pray that your body will institute and order proper proceedings in the premises to* ..... *such road, to-wit: Beginning at* .....

Dated this.....*, 19*.....

PETITIONERS' NAMES	PETITIONERS' NAMES	PETITIONERS' NAMES	PETITIONERS' NAMES

BOND ON COUNTY ROAD PETITION.

Know All Men by these Presents:

That We,.....

and....., *are held and firmly bound unto the State of Ohio, for the use of Mahoning County, in the penal sum of*.....*Dollars, to the payment of which, well and truly to be made, we do hereby jointly and severally bind ourselves, our heirs, executors and administrators.*

Signed by us and dated at Youngstown, this.....*day of*.....*19*.....

The condition of the above obligation is such, that whereas, application has been made to the Board of Commissioners of said Mahoning County, for the.....*of a County Road, on the following line, to-wit:*

Now, if the said applicants shall pay into the Treasury of said county, the amount of all costs and expenses accruing thereon, in case said application shall fail; then this obligation to be void, otherwise to be in full force in law.

ATTEST:

.....

.....

.....

.....

.....

ORDER APPROVING BOND ON COUNTY ROAD PETITION.

Office of County Commissioners, Mahoning County, Ohio,.....Session,.....19.....

In the Matter of the

.....

.....*Road.*

.....

.....

.....

.....

Application for.....*a County Road made by Petition to the County Commissioners and as described therein, was duly filed in this office, signed by at least twelve freeholders of the county residing in the vicinity where said Road is proposed to be*

.....*: and*.....*of the signers to such Petition entered into bond, payable to the State for the use of the County in the sum of*.....

.....*Dollars, conditioned according to law, with*.....*and*

.....*as sureties; which surety and said amount being sufficient, and said bond being in due form, is hereby accepted and approved, and is filed with said Petition.*

.....

.....

.....

County Commissioners.

ORDER APPOINTING VIEWERS—COUNTY ROAD.

Issued to Viewers and County Surveyor.

Office of County Commissioners of Mahoning County, Ohio, Session, 19

In the Matter of the

Road.

The Petition of *and others for the* *of*

a County Road along the following described route, to-wit: Beginning at

having been presented to the Commissioners; and they being satisfied from the proof before them that proper notice of the intention to present such Petition has been given according to law; it is ordered that *three and* *disinterested freeholders of this County be and they hereby are appointed as Viewers, and the County Surveyor to survey the same.*

It is further ordered that an order issue directing said Viewers, with said County Surveyor, to meet at *and proceed on the* *day of* *19*, *or on their failing to meet on that day, within five days thereafter.*

(If either of said Viewers fail to attend at the place specified, at or before ten o'clock A. M. of said day, said Surveyor and two Viewers will fill the vacancy by appointing a judicious disinterested freeholder of this County.) And after taking an oath faithfully and impartially to discharge the duties of their appointment respectively, to take to their assistance two suitable persons as chain carriers and one marker, and proceed to view, survey and said Road as prayed for in the Petition, or as near the same as in their opinion a good road can be made at reasonable expense, taking into consideration the utility, convenience, inconvenience and expense which will result to individuals, as well as to the public, if such road or any part thereof is also, as a jury, assess and determine the compensation to be paid in money for the properties sought to be appropriated, without deduction for benefit to any property of the owner, and to assess and determine how much less valuable, is any, the land or premises from which such appropriation may be taken, will be rendered by the of such Road, being the damages sustained by any person through whose premises the Road is proposed to be; (but said Viewers are not required to so assess or award damages or compensation to any person except minors, idiots, or lunatics, unless the owner or his agent, having notice as provided by law, files with them a written application, giving a description of the premises on which damages or compensation is claimed;) and also to determine whether the public convenience requires that such Road or any part thereof shall be sixty feet in width, or whether a less width than sixty feet will as well promote the public convenience; and report the width in their opinion, the same shall be

Said Surveyor will survey such Road, under the direction of the Viewers, and cause the same to be conspicuously marked throughout, noting the courses and distances, and at the end of each mile cause the number of the same, and also the commencement and termination of the Road or Survey to be marked on a tree or monument erected for that purpose. And said Surveyor will make and deliver to one of said Viewers, without delay, a correct certified return of the Survey of said Road, and a Plat of the same; to be returned with the Reports of said Viewers.

It is further ordered that said Viewers make and sign a Report in writing, stating their opinion in favor of or against the of such Road, or any part thereof, and set forth the reasons of the same, and deliver such Report to the County Auditor, on or before the first day of the session of the Commissioners next ensuing; and at the time said Viewers make such Report, they shall also make a separate Report, in writing, stating the amount of damages, if any, and to whom by them assessed, which would accrue by the of the Road; and file the written applications on which such assessments have been made, with the County Auditor.

County Commissioners.

NOTICE TO VIEWERS AND SURVEYOR OF TIME AND PLACE OF MEETING—COUNTY ROAD.

To *Surveyor.*

and *Viewers and*

You Are Hereby Notified, *That under the Order of the Commissioners of Mahoning County, Ohio, dated* *19*, *you were appointed to view, survey and* *the County Road petitioned for by* *and others, and to perform the other duties required of you by law.*

You are directed to meet at *on the* *day of* *19*, *at* *o'clock A. M., for the purposes aforesaid and as set forth in said order.*

And the *day of* *19*, *is the day by which claims for compensation must be filed.*

Dated this *day of* *19*

Principal Petitioner.—Auditor.

PROOF OF SERVICE.

The State of Ohio, Mahoning County, ss.:

.....*being duly sworn, says that on the*.....*day of*.....*19*....., *(being not less than six days before the time appointed for the meeting of the* .....*Viewers and Surveyor,) he served a copy of the foregoing notice upon*.....

(Signed).....

Sworn to before me, and signed in my presence, this.....*day of*.....*19*.....

.....

.....

NOTICE TO LAND OWNERS OF TIME AND PLACE OF MEETING.....VIEWERS AND SURVEYOR.

To.....

.....

You Are Hereby Notified, *that the*.....*Viewers and Surveyor appointed by the Commissioners of Mahoning County, Ohio, in their order dated*.....*19*....., *to view, survey and*.....*the County Road petitioned for by*.....*and others, will meet at*.....

.....*on the*.....*day of*.....*19*.....,

at.....*o'clock, A. M., for the purposes set forth in said order.*

And the.....*day of*.....*19*....., *is the day by which claims for compensation must be filed.*

Dated this.....*day of*.....*19*.....

.....

Principal Petitioner.—Auditor

PROOF OF SERVICE.

The State of Ohio, Mahoning County, ss.

.....*being duly sworn, says that on the*.....*day of*.....*19*....., *(being not less than six days before the time appointed for the meeting of the* .....*Viewers and Surveyor,) he served a copy of the foregoing notice upon* .....

(Signed).....

Sworn to before me, and signed in my presence, this.....*day of*.....*19*.....

.....

.....

Notice to Land Owners, non-resident of the County, of time and place of meeting of.....Viewers and Surveyor

To.....

You Are Hereby Notified, *That a petition, signed by*.....*and others was presented to the County Commissioners of Mahoning County, Ohio, at their meeting held on the*.....*day of*.....*19*....., *praying for the*.....*of a County Road, on the following line, to-wit: Beginning at*.....

That notice thereof and bond as required by law, was duly given; and said County Commissioners on the ..... day of ..... 19..., by order, appointed three ... Viewers and the County Surveyor, to view, Survey and ..... such Road.

You are further notified that said ... Viewers and Surveyor will meet at ..... on the ..... day of ..... 19..., at ..... o'clock A. M., for the purposes set forth in said Order.

And the ..... day of ..... 19... is the day by which claims for compensation must be filed.

Dated this ..... day of ..... 19...

.....
Principal Petitioner.—Auditor

PROOF OF PUBLICATION.

The State of Ohio, Mahoning County, ss.

..... being duly sworn, says that the Notice, a copy of which is hereto attached, was published for four consecutive weeks, in the ..... a newspaper published and printed in said Mahoning County, Ohio.

Sworn to before me, and signed in my presence, this ..... day of ..... 19...

CERTIFICATE OF OATH OF ... VIEWERS

The State of Ohio, Mahoning County, ss.:

Be it Remembered, That on this ..... day of ..... 19..., personally appeared before me, ... a ..... in and for said County, ..., ... and ..... Viewers of the County Road petitioned for by ..... and others, and were by me duly sworn, faithfully and impartially to discharge their duties respectively.

CERTIFICATE OF OATH OF SURVEYOR

The State of Ohio, Mahoning County, ss.:

Be it Remembered, That on this ..... day of ..... 19..., personally appeared before me, ... a ..... in and for said County, ..., Surveyor ..... of the County Road petitioned for by ..... and others, and was by me duly sworn, faithfully and impartially to discharge his duties.

REPORT OF SURVEYOR.

To the Board of Commissioners of Mahoning County, Ohio:

The undersigned, in obedience to your order, dated ..... 19..., proceeded on the ..... day of ..... 19..., to survey and mark the County Road described in said order, under the direction of the ... Viewers therein named, and respectfully submits the following return of said survey:

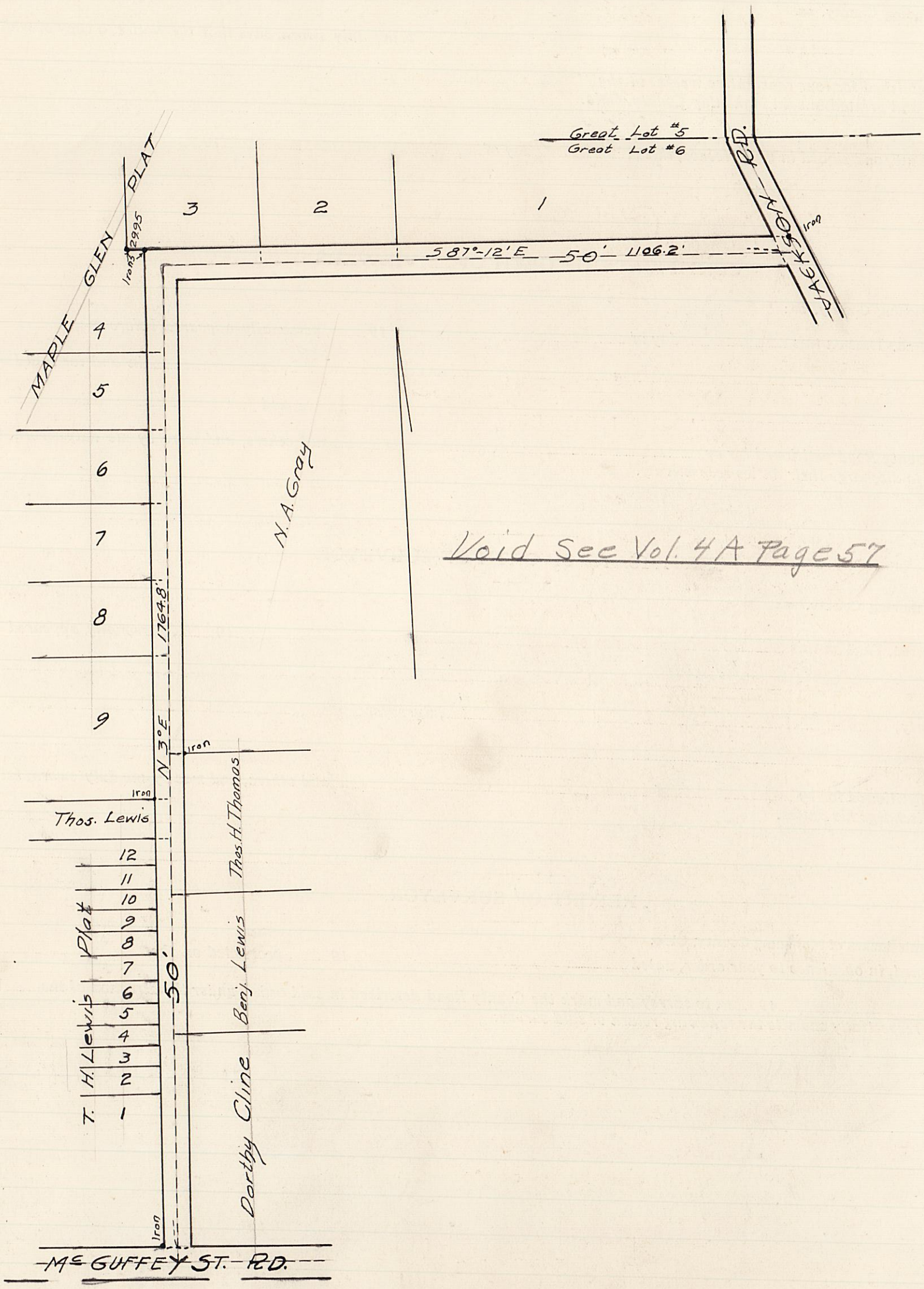

I Certify, That the foregoing is a correct plat and return of the survey of the .....

County Road petitioned for by ..... and others.

.....

Surveyor of Mahoning County.

REPORT OF ..... VIEWERS—County Road.

To the Board of County Commissioners of Mahoning County, Ohio:

In obedience to your order dated ..... 19..... , we, the undersigned, ... Viewers appointed under said Order, make the following report: .....

Together with ..... County Surveyor, we met at .....

..... on the ..... day of ..... 19..... , at ..... o'clock, A. M., and after taking the oath required by law, a certificate of which oath is herewith returned; took to our assistance ..... and ..... two suitable persons as chain-carriers, and .....

..... marker, we proceeded to view, survey and ..... the Road as prayed for in the Petition, or as near the same as in our opinion a good Road can be made at a reasonable expense, taking into consideration the utility, convenience, inconvenience and expense which will result to individuals, as well as to the public, if such road or any part thereof is .....

..... , as follows:

Fixing the initial point of said Road at .....

at ..... , said Surveyor under our direction, surveyed the same along the following route:

We further report that our opinion is that said Road ought ..... to be ..... for the following reasons: .....

We have also determined that the public convenience requires that said Road should be established and opened ..... feet in width.

A correct certified return of the survey of said Road and a plat of the same is herewith delivered. The notices to the ..... Viewers and Surveyor and also to the Land Owners, of the time and place of meeting, with proof of service of the same, are also herewith returned.

All of which is respectfully submitted, this ..... day of ..... 19.....

..... }
..... } ..... Viewers.
..... }

FEES.

.....	Viewer,	day, $	.....	Chain Carrier,	day, $ .....
.....	"	day, $	.....	" "	day, $ .....
.....	"	day, $	.....	Marker,	day, $ .....
.....			.....	Surveyer,	day, $ .....

SEPARATE REPORT OF ..... VIEWERS.

To the Board of County Commissioners of Mahoning County, Ohio:

The undersigned Viewers of the County Road petitioned for by ..... and others, make the following Separate Report of the amount of damages, and to whom assessed by them, which would accrue by the opening of the Road. The parties named below have filed their written applications on which such assessments have been made, according to law, and the same are returned with this Report.

We have assessed and determined the compensation to be paid in money, for the property sought to be appropriated, in the following sums:

To ..... *Dollars*

To ..... *Dollars*

To ..... *Dollars*

To ..... *Dollars*

To ..... *Dollars*

To *Dollars*

To *Dollars*

To *Dollars*

To *Dollars*

To *Dollars*

To *Dollars*

Each of the above sums has been assessed and determined without deduction for benefit to any property of the owner which would accrue by the opening of the road.

And we have assessed and determined how much less valuable the land or premises from which such appropriation is to be taken, will be rendered by the opening and construction of said Road, (which is the amount of damage ..... he ..... may sustain,) as follows:

Respectfully submitted this ..... day of ..... 19 .....

.....
.....
.....
} Viewers and Jurors to Assess and Determine Compensation and Damages

---

ORDERS OF COUNTY COMMISSIONERS.—Made After Returns of ..... Viewers and Surveyor.

Office of County Commissioners of Mahoning County, Youngstown, Ohio, ... Session, ... 19 .....

In the Matter of the

.....
.....
..... *Road.*

.....
.....
.....

The Commissioners met in regular session, and the report of the ..... Viewers and Surveyor appointed to survey and view the Road, as described in the Petition, was this day publicly read for the first time.

ATTEST:

..... *County Auditor.*

.....
.....
.....
} County Commissioners.

Office of County Commissioners of Mahoning County, Youngstown, Ohio, ... Session, ... 19 .....

In the Matter of the

.....
.....
..... *Road.*

.....
.....
.....

The Commissioners met in regular session, and the report of the ..... Viewers and Surveyor appointed to survey and view the Road, as described in the Petition, was this day publicly read for the second time.

ATTEST:

..... *County Auditor.*

.....
.....
.....
} County Commissioners

Office of County Commissioners of Mahoning County, Youngstown, Ohio, ... Session, ... 19 .....

In the Matter of the

.....
.....
..... *Road*

.....
.....
.....

The Commissioners met in regulhr session, and the report of the ..... Viewers and Surveyor appointed to survey and view the Road, as described in the Petition, was this day publicly read for the third time, and

LIBERTY ROAD EXTENSION: **
LIBERTY ROAD : **
EXTENSION
VACATION.

ROAD PETITION

TO THE BOARD OF COMMISSIONERS OF MAHONING COUNTY, OHIO:

The undersigned petitioners, freeholders of said County, residing in the vicinity of the proposed improvement hereinafter described, respectfully represent that the public convenience requires the ESTABLISHMENT of a Public Road on the line hereinafter described; and pray that you will institute and order the proper proceedings for said improvement, to-wit:

BEGINNING in Coitsville Township and at a point in the center of Oak Street Road where the same is intersected by the Center line of the Joseph Jackson Road. Running thence south along the dividing line between lands of George Creed and Louis Gluck and then through lands of Louis Gluck about one half mile in distance to the intersection of the McCartney Road now known as Coit Avenue. Said road to be established sixty (60) feet in width.

Said petitioners also ask that on the establishment of above described road, that the following described road be vacated and abandoned, to wit:

BEGINNING at a point in the Oak Street Road about 25 rods east of the intersection of the Joseph Jackson Road with said Oak Street Road, running thence in a south easterly direction through the farms of George Creed and Louis Gluck to a point on the road running east and west through the Village of Coitsville and near the M. E. Church and Cemetery.

DATED this 29 day of June, A.D. 1918.

Petitioner's Names:

Louis Gluck
Fred Traenkle
John Boos
J. Carl Bell
C.W. Traenkle
A.G. Traenkle
John A. Cooper
G. A. Creed
Louis Gluck,Jr.
August Deterling
James Keogh
A.J.Birkholtz
John Traenkle
Clifford Brownlee
W. D. Ellis
E. W. Creed

BOND ON PETITION FOR COUNTY ROAD

KNOW ALL MEN BY THESE PRESENTS:

That we, Louis Gluck are held and firmly bound unto the State of Ohio, for the use of Mahoning County, in the penal sum of ONE HUNDRED DOLLARS to the payment of which well and truly to be made, we do hereby jointly and severally bind ourselves, our heirs, executors and administrators.

Signed by us and dated at Youngstown, Ohio, this 29 day of June, A. D. 1918.

The conditions of the above obligation are such, that WHEREAS, application has been made by Louis Gluck and others, to the Board of Commissioners of said Mahoning County, for the Establishment of a public road, on the following line, to wit:

From a point on the Oak Street Road where it is intersected by the Joseph Jackson Road, running south along the dividing line between lards of George Creed and Louis Gluck and the lands of Louis Gluck about one half mile to the intersection of the McCartney Road, now called Coit Avenue, and also asking on the establishment of said road, that the present road beginning at a point about 25 rods east of the intersection of the Joseph Jackson Road with the Oak Street Road and running in a south east direction to a point near the M. E. Church and Cemetery be vacated and abandoned.

NOW, if the petitioners shall pay into the treasury of the said county the amount of the COSTS AND EXPENSES incurred in the proceedings for said improvement in case the prayer of said petition be not granted, or when the proceedings had in pursuance thereof shall not be finally confirmed and established, then this obligation shall be void; otherwise it shall be in full force in law.

LOUIS GLUCK.

ORDER FOR VIEW AND FOR HEARING

IN THE MATTER OF RELOCATING A PART OF LIBERTY ROAD #185, PETITIONED FOR BY Louis Gluck, and others.

COUNTY COMMISSIONERS OFFICE,
Mahoning County, Ohio,
July 15, A.D. 1918.

This day the Board of County Commissioners of said County, being in adjourned session, members present, W. S. Douglas, Robt. McMaster, and Allen Shale and a petition for the establishing of a Public Road having been made to us, signed by at least twelve freeholders of the County residing in the vicinity of the proposed improvement, including the above named Louis Gluck and filed with us on July 15, 1918.

Therefore on this 15th day of July, 1918, we the said Board of County Commissioners have duly considered the same. And the petitioners having also entered into a good and sufficient bond as required by law, in the sum of One Hundred Dollars with Louis Gluck as principal and as sureties, which bond we hereby approved, we now fix Aug.7 1918 at 9 o'clock A.M. as the date when we will view the proposed improvement.

Also Aug. 12, 1918 at 9 o'clock A.M. as the date for a final hearing thereon at the office of our said Board.

The following is briefly the line of said proposed improvement, as set forth in the petition, to-wit:

BEGINNING at Oak Street where the Liberty Road #185 intersects the same; thence southerly along the dividing line between lands of George Creed and Louis Gluck and thence through lands of Louis Gluck about one half (½) mile in distance to the intersection of the McCartney Road No.168

Clerk of the Board.

President,Board of Commissioners.

NOTICE OF ROAD VIEW AND HEARING

STATE OF OHIO :
COUNTY OF MAHONING, : SS.

BEFORE THE BOARD OF COUNTY COMMISSIONERS.

The Board of County Commissioners of Mahoning County, Ohio, hereby give notice that on the 15th day of July, 1918, a petition was filed with the said Board by Louis Gluck,etal, for the establishing as a County Road, the following described highway, to wit:-

over.

SITUATED in the Township of Coitsville, County of Mahoning and State of Ohio, and known as and being an extension of the Liberty or Jos.Jackson Road No.185.

BEGINNING at Oak Street, where the Liberty Road No.185 intersects same, thence Southerly along the dividing line between lands of George Creed and Louis Gluck and thence through lands of Louis Gluck about one half ($\frac{1}{2}$) mile in distance to the intersection of the McCartney Road No.168.

Said petition also asks that on the establishment of above described road, that the part or portion of said Liberty Road No.185 now located between Oak Street and the Youngstown New Bedford Road, I.C.H. No.85 be vacated and abandoned.

Said Board of Commissioners will view said road sought to be established at its location above described on the 7th day of August, 1918, at nine o'clock A.M. and will hold a final hearing on said petition at the office of the said County Commissioners at the Court House of Mahoning County, at Youngstown, Ohio, on the 12th day of August, 1918, at nine o'clock A.M..

W. S. DOUGLAS,
ROBT. McMASTER,
ALLEN SHALE.
Board of County Commissioners,
Mahoning County,Ohio.

ORDER TO COUNTY SURVEYOR.

IN THE MATTER OF ESTABLISHING THE EXTENSION OF LIBERTY ROAD #185, & VACATING A PORTION OF SAID LIBERTY ROAD, Petitioned for by LOUIS GLUCK, and others. : County Commissioners office, Mahoning County, Ohio, August 7th, A.D. 1918.

This day the Board of County Commissioners of said County, being in adj. session members present W. S. Douglas, Robt. McMaster and Allen Shale, and whereas it appearing to said Board by affidavit, that in the matter of the proposed Road improvement named above, due and legal publication of notice was made, both of the view and of the final hearing; and whereas pursuant to said notice, we the said Board of County Commissioners went on at 10:00 A.M. Aug. 7th, 1918, upon the line of said road as described in the petition, and after viewing the same we consider the improvement of sufficient public importance:- THEREFORE It is hereby ordered that the County Surveyor before the day set for final hearing, to-wit: before Aug. 12th, 1918, make and deposit with us a report, survey and plat, of the proposed improvement, as described in the petition.
Journal Vol.#15, page 324.

Clerk of the Board.

President Board of Commissioners.

SURVEYOR'S REPORT ON ROAD.

IN THE MATTER OF ESTABLISHING THE EXTENSION OF LIBERTY ROAD #185 AND VACATING A PORTION OF SAID LIBERTY ROAD. Petitioned for by LOUIS GLUCK, and others : Surveyor's Office, Mahoning County,Ohio, August 12, A. D. 1918

To the Board of County Commissioners:
Pursuant to your order dated Aug.7th, 1918, I Make my report to you as follows in the matter of the proposed road improvement named above:

1. My opinion is favorable to the granting of the improvement.
2. The width should be 60 feet.

My survey and plat is also attached hereto.

Respectfully submitted,

County Surveyor.

ORDERS AFTER FINAL HEARING.

IN THE MATTER OF ESTABLISHING THE EXTENSION OF LIBERTY ROAD #185 AND VACATING A PORTION OF SAID LIBERTY ROAD. Petitioned for by LOUIS GLUCK, and others : County Commissioners Office, Mahoning County, Ohio, Aug. 12, A.D. 1918.

This day the Board of County Commissioners of said County, being in adj. session, members present, W. S. Douglas, Robt. McMaster, and Allen Shale: and due notice of Final Hearing having been given as shown by the entry made on our Journal under date of July 15, 1918, in the above named road matter, the report of the Surveyor was publicly read. And said Board duly heard all testimony bearing upon the public utility of the improvement and offered either by the petitioners or by any interested persons opposing the granting of the improvement.

WHEREUPON the said Board does hereby grant the said improvement, upon the following line, to-wit:

BEGINNING at Oak Street where the Liberty Road No.185 intersects the same; thence southerly along the dividing line between lands of George Creed and Louis Gluck and thence through lands of Louis Gluck about one half ($\frac{1}{2}$) mile in distance to the intersection of the McCartney Road No.168.

And we hereby fix Ag. 26, 1918 at 10 o'clock A.M. as the date and the office of our said Board as the place, for hearing claims for compensation and damages. And it is ordered that notice of said time and place be given in writing at least FIVE DAYS before said time, to the following named persons, thru or upon whose lands said improvement is to be established or located, to wit:- George Creed, Louis Gluck.

President Board of Commissioners.

Clerk of the Board.
Jr.Vol.#15, Page 328.

PROOF OF PERSONAL NOTICE

County Commissioners Office,
Mahoning County, Ohio,
Aug. 17, 1918.

To the County Commissioners of said County:-

I, the undersigned hereby state that on the days hereinafter named, I served the annexed notice on the persons hereinafter named, by delivering to each person opposite whose name appears "D" a true copy of the annexed notice; and on those opposite whose name appears "R" by leaving the same at their usual place of residence.

NAME OF PERSON SERVED	HOW SERVED D or R	WHEN SERVED
George Creed	R	8/19/18
Louis Gluck	R	8/19/18.

S. B. EARLEY, Assistant
To County Surveyor of said County.

AWARD OF COMPENSATION & DAMAGES.

IN THE MATTER OF ESTABLISHING THE EXTENSION OF LIBERTY ROAD #185, and VACATING A PORTION OF SAID LIBERTY ROAD. Petitioned for by LOUIS GLUCK, and others.

County Commissioners Office,
Mahoning County, Ohio,
August 26, A.D. 1918.

This day the Board of County Commissioners of said County, being in adj. session members present, W. S. Douglas, and Allen Shale, and this being the time heretofore fixed by us for hearing claims for compensation and damages in the matter of the said road improvement, and it appearing to said Board that due notice of said hearing has been given in all respects as required by law: AND WHEREAS we have this day duly heard and considered all applications for compensation and damages filed prior to this date, we make the awards as follows, which we deem just and equitable on said applications; and also which in our judgment is due to minors and other persons under disability, to-wit:-

All claims for damages waived.
Jr.Vol.#15, Page 340.

President Board of Commissioners.

Clerk of the Board.

ORDER TO RECORD AND OPEN THE ROAD.

Sept. 25, 1918.

In the matter of establishing the extension of Liberty Road #185, and Vacating a portion of said Liberty Road:-

The Board being in adjourned session, Allen Shale, Robt. McMaster and W. S. Douglas being present, and a sufficient time having elapsed since the meeting for the award of compensations and damages, and no appeal having been taken, the Board do hereby declare for the establishment of the said road in accordance with the order on our Journal under date of Aug. 12th, 1918 and hereby orders the Township Trustees of Coitsville Township to open same and place it in a suitable condition for travel.
Jr.Vol.#15, Page 350.

412

That notice thereof and bond as required by law, was duly given; and said County Commissioners on the ..... day of ..... 19..., by order, appointed three ... Viewers and the County Surveyor, to view, Survey and ..... such Road.

You are further notified that said ... Viewers and Surveyor will meet at ..... on the ..... day of ..... 19..., at ... o'clock A. M., for the purposes set forth in said Order.

And the ..... day of ..... 19... is the day by which claims for compensation must be filed.

Dated this ..... day of ..... 19...

..... Principal Petitioner.—Auditor

PROOF OF PUBLICATION.

The State of Ohio, Mahoning County, ss.

..... being duly sworn, says that the Notice, a copy of which is hereto attached, was published for four consecutive weeks, in the ..... a newspaper published and printed in said Mahoning County, Ohio.

Sworn to before me, and signed in my presence, this ..... day of ..... 19...

CERTIFICATE OF OATH OF ... VIEWERS

The State of Ohio, Mahoning County, ss.:

Be it Remembered, That on this ..... day of ..... 19..., personally appeared before me, ... a ..... in and for said County, ... , ... and ..... Viewers of the County Road petitioned for by ..... and others, and were by me duly sworn, faithfully and impartially to discharge their duties respectively.

CERTIFICATE OF OATH OF SURVEYOR

The State of Ohio, Mahoning County, ss.:

Be it Remembered, That on this ..... day of ..... 19..., personally appeared before me, ... a ..... in and for said County, ... , Surveyor ..... of the County Road petitioned for by ..... and others, and was by me duly sworn, faithfully and impartially to discharge his duties.

REPORT OF SURVEYOR.

To the Board of Commissioners of Mahoning County, Ohio:

The undersigned, in obedience to your order, dated ..... 19..., proceeded on the ..... day of ..... 19..., to survey and mark the County Road described in said order, under the direction of the ... Viewers therein named, and respectfully submits the following return of said survey:

414 ✓

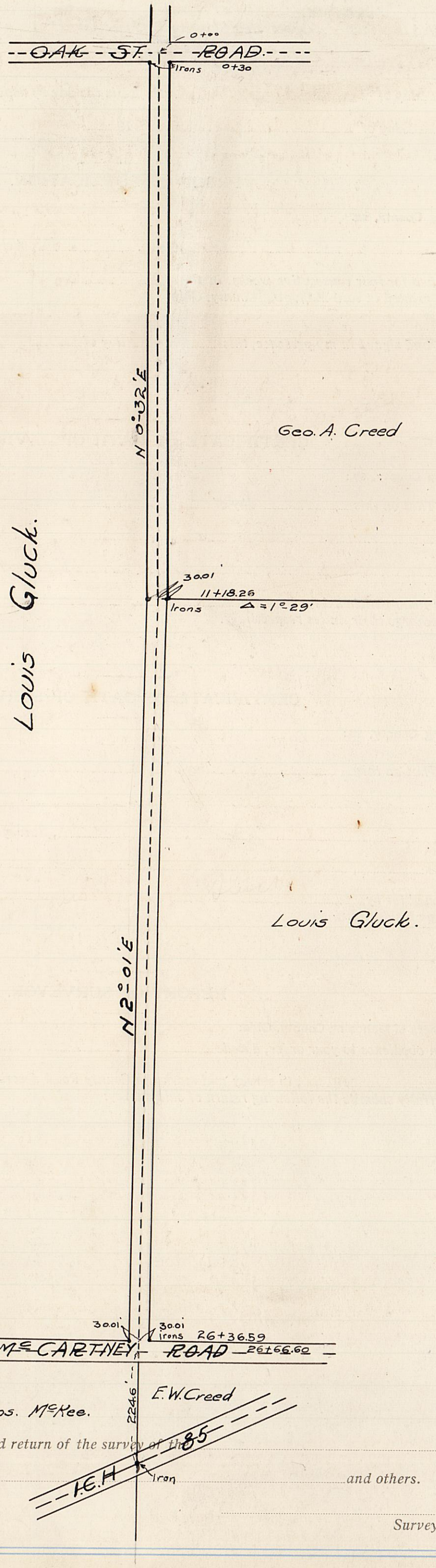

I Certify, That the foregoing is a correct plat and return of the survey of the .....

County Road petitioned for by ..... and others.

.....

Surveyor of Mahoning County.

REPORT OF VIEWERS—County Road.

To the Board of County Commissioners of Mahoning County, Ohio:

In obedience to your order dated ..... *19*..., *we, the undersigned,* ..... *Viewers appointed under said Order, make the following report:* .....

.....

.....

.....

Together with ..... *County Surveyor, we met at* .....

..... *on the* ..... *day of* ..... *19*..., *at* ..... *o'clock, A. M., and after taking the oath required by law, a certificate of which oath is herewith returned; took to our assistance* ..... *and* ..... *two suitable persons as chain-carriers, and* ..... *marker, we proceeded to view, survey and* ..... *the Road as prayed for in the Petition, or as near the same as in our opinion a good Road can be made at a reasonable expense, taking into consideration the utility, convenience, inconvenience and expense which will result to individuals, as well as to the public, if such road or any part thereof is* ..... *, as follows:*

Fixing the initial point of said Road at ..... *at* ....., *said Surveyor under our direction, surveyed the same along the following route:*

We further report that our opinion is that said Road ought ..... *to be* ..... *for the following reasons:* .....

.....

.....

.....

We have also determined that the public convenience requires that said Road should be established and opened ..... *feet in width.*

A correct certified return of the survey of said Road and a plat of the same is herewith delivered. The notices to the ..... *Viewers and Surveyor and also to the Land Owners, of the time and place of meeting, with proof of service of the same, are also herewith returned.*

All of which is respectfully submitted, this ..... *day of* ..... *19*.....

.....

.....

..... Viewers.

.....

FEES.

..... *Viewer,* ..... *day*..., $.....

..... " ..... *day*..., $.....

..... " ..... *day*..., $.....

.....

..... *Chain Carrier,* ..... *day*..., $.....

..... " " ..... *day*..., $.....

..... *Marker,* ..... *day*..., $.....

..... *Surveyer,* ..... *day*..., $.....

SEPARATE REPORT OF VIEWERS.

To the Board of County Commissioners of Mahoning County, Ohio:

The undersigned Viewers of the County Road petitioned for by ..... *and others, make the following Separate Report of the amount of damages, and to whom assessed by them, which would accrue by the opening of the Road. The parties named below have filed their written applications on which such assessments have been made, according to law, and the same are returned with this Report.*

We have assessed and determined the compensation to be paid in money, for the property sought to be appropriated, in the following sums:

To ..... *Dollars*

To ..... *Dollars*

To ..... *Dollars*

To ..... *Dollars*

To ..... *Dollars*

To *Dollars*

Each of the above sums has been assessed and determined without deduction for benefit to any property of the owner which would accrue by the opening of the road.

And we have assessed and determined how much less valuable the land or premises from which such appropriation is to be taken, will be rendered by the opening and construction of said Road, (which is the amount of damage ..... he ..... may sustain,) as follows:

To *Dollars*

To *Dollars*

To *Dollars*

To *Dollars*

To *Dollars*

To *Dollars*

Respectfully submitted this ..... day of ..... 19.....

.....
.....
.....
Viewers and Jurors to Assess and Determine Compensation and Damages

---

ORDERS OF COUNTY COMMISSIONERS.—Made After Returns of ..... Viewers and Surveyor.

Office of County Commissioners of Mahoning County, Youngstown, Ohio, ... Session, ... 19.....

In the Matter of the .....
.....
..... *Road.*

The Commissioners met in regular session, and the report of the ..... Viewers and Surveyor appointed to survey and view the Road, as described in the Petition, was this day publicly read for the first time.

ATTEST:

.....
County Auditor.

.....
.....
.....
County Commissioners.

Office of County Commissioners of Mahoning County, Youngstown, Ohio, ... Session, ... 19.....

In the Matter of the .....
.....
..... *Road.*

The Commissioners met in regular session, and the report of the ..... Viewers and Surveyor appointed to survey and view the Road, as described in the Petition, was this day publicly read for the second time.

ATTEST:

.....
County Auditor.

.....
.....
.....
County Commissioners

Office of County Commissioners of Mahoning County, Youngstown, Ohio, ... Session, ... 19.....

In the Matter of the .....
.....
..... *Road*

The Commissioners met in regulhr session, and the report of the ..... Viewers and Surveyor appointed to survey and view the Road, as described in the Petition, was this day publicly read for the third time, and

Southern Blvd — 2nd Rec. Boardman Twp. 421

In the Matter of the ..... Road Petitioned

for by ..... *and others in* ..... *Mahoning County, Ohio.*

NOTICE OF PRESENTING COUNTY ROAD PETITION.

Notice is hereby given that a petition will be presented to the Commissioners of Mahoning County, at their next session ..... *19*....., *praying for the* ..... *of a County Road on the following line, to-wit:*

Beginning at .....

PROOF OF POSTING AND PUBLISHING NOTICE.

The State of Ohio, Mahoning County, ss.:

..... *being duly sworn, says that on the* ..... *day of* ..... *19*....., *and at least thirty days before the* ..... *day of* ..... *19*....., *he set up copies of the foregoing notice at the Auditor's Office in said County, and in three public places in the Township* ..... *of* ..... *through which the road is proposed be to* .....

Affiant further says that the substance of said notice was published for four consecutive weeks before the ..... *day of* ..... *19*....., *(the date of presentation of the petition,) in the* ..... *a newspaper published in said Mahoning County, in which said road sought be to* ..... *by such petition, is situated.*

Sworn to before me, and signed in my presence, this ..... *day of* ..... *19*.....

COUNTY ROAD PETITION.

To the Board of Commissioners of Mahoning County, Ohio:

The undersigned petitioners, resident freeholders of said County, residing in the vicinity of the proposed improvement hereinafter described, respectfully represent that the public convenience requires the ..... *of a County Road on the line hereinafter described; and pray that your body will institute and order proper proceedings in the premises to* ..... *such road, to-wit: Beginning at* .....

Dated this.....*, 19*.....

PETITIONERS' NAMES	PETITIONERS' NAMES	PETITIONERS' NAMES	PETITIONERS' NAMES

BOND ON COUNTY ROAD PETITION.

Know All Men by these Presents:

That We,.....

and....., *are held and firmly bound unto the State of Ohio, for the use of Mahoning County, in the penal sum of*.....*Dollars, to the payment of which, well and truly to be made, we do hereby jointly and severally bind ourselves, our heirs, executors and administrators.*

Signed by us and dated at Youngstown, this.....*day of*.....*19*.....

The condition of the above obligation is such, that whereas, application has been made to the Board of Commissioners of said Mahoning County, for the.....*of a County Road, on the following line, to-wit:*

Now, if the said applicants shall pay into the Treasury of said county, the amount of all costs and expenses accruing thereon, in case said application shall fail; then this obligation to be void, otherwise to be in full force in law.

ATTEST:

.....

.....

.....

.....

.....

ORDER APPROVING BOND ON COUNTY ROAD PETITION.

Office of County Commissioners, Mahoning County, Ohio,.....Session,.....19.....

In the Matter of the

.....

.....*Road.*

.....

.....

.....

.....

.....

Application for.....*a County Road made by Petition to the County Commissioners and as described therein, was duly filed in this office, signed by at least twelve freeholders of the county residing in the vicinity where said Road is proposed to be*.....*: and*.....*of the signers to such Petition entered into bond, payable to the State for the use of the County in the sum of*.....*Dollars, conditioned according to law, with*.....*and*.....*as sureties; which surety and said amount being sufficient, and said bond being in due form, is hereby accepted and approved, and is filed with said Petition.*

.....

.....

.....

County Commissioners.

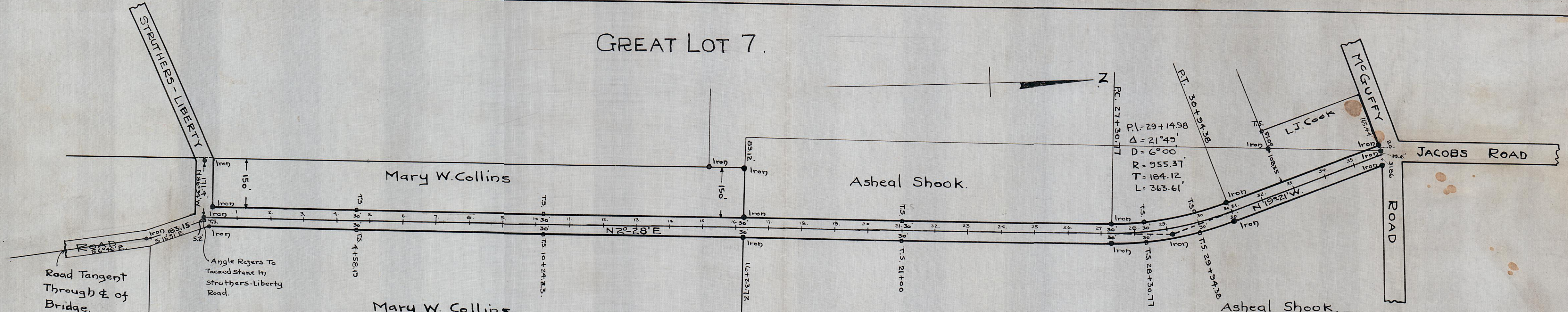

SURVEY OF
JACOBS ROAD EXTENSION.
No. 187 SEC. B.

From McGuffy Road To Struthers-Liberty Road.

COITSVILLE TWP., MAHONING CO. O.

Geo. M. Montgomery, Co. Surveyor.
Nov. 1921.

L5009 182-B

ORDER APPOINTING ..... VIEWERS--COUNTY ROAD.

Issued to ..... Viewers and County Surveyor.

Office of County Commissioners of Mahoning County, Ohio, ... Session, ... 19 .....

In the Matter of the

....

..... *Road.* .....

....

....

The Petition of ..... *and others for the* ..... *of*

a County Road along the following described route, to-wit: Beginning at .....

having been presented to the Commissioners; and they being satisfied from the proof before them that proper notice of the intention to present such Petition has been given according to law; it is ordered that ..... *and* ..... *three disinterested freeholders of this County be and they hereby are appointed as* ..... *Viewers, and the County Surveyor to survey the same.*

It is further ordered that an order issue directing said ..... *Viewers, with said County Surveyor, to meet at* ..... *and proceed on the* ..... *day of* ..... *19* ....., *or on their failing to meet on that day, within five days thereafter.*

(If either of said ..... Viewers fail to attend at the place specified, at or before ten o'clock A. M. of said day, said Surveyor and two ..... Viewers will fill the vacancy by appointing a judicious disinterested freeholder of this County.) And after taking an oath faithfully and impartially to discharge the duties of their appointment respectively, to take to their assistance two suitable persons as chain carriers and one marker, and proceed to view, survey and ..... said Road as prayed for in the Petition, or as near the same as in their opinion a good road can be made at reasonable expense, taking into consideration the utility, convenience, inconvenience and expense which will result to individuals, as well as to the public, if such road or any part thereof is ..... also, as a jury, assess and determine the compensation to be paid in money for the properties sought to be appropriated, without deduction for benefit to any property of the owner ....., and to assess and determine how much less valuable, is any, the land or premises from which such appropriation may be taken, will be rendered by the ..... of such Road, being the damages sustained by any person through whose premises the Road is proposed to be ....., (but said ..... Viewers are not required to so assess or award damages or compensation to any person except minors, idiots, or lunatics, unless the owner or his agent, having notice as provided by law, files with them a written application, giving a description of the premises on which damages or compensation is claimed;) and also to determine whether the public convenience requires that such Road or any part thereof shall be sixty feet in width, or whether a less width than sixty feet will as well promote the public convenience; and report the width in their opinion, the same shall be .....

Said Surveyor will survey such Road, under the direction of the ..... Viewers, and cause the same to be conspicuously marked throughout, noting the courses and distances, and at the end of each mile cause the number of the same, and also the commencement and termination of the Road or Survey to be marked on a tree or monument erected for that purpose. And said Surveyor will make and deliver to one of said ..... Viewers, without delay, a correct certified return of the Survey of said Road, and a Plat of the same; to be returned with the Reports of said ..... Viewers.

It is further ordered that said ..... Viewers make and sign a Report in writing, stating their opinion in favor of or against the ..... of such Road, or any part thereof, and set forth the reasons of the same, and deliver such Report to the County Auditor, on or before the first day of the ..... session of the Commissioners next ensuing; and at the time said ..... Viewers make such Report, they shall also make a separate Report, in writing, stating the amount of damages, if any, and to whom by them assessed, which would accrue by the ..... of the Road; and file the written applications on which such assessments have been made, with the County Auditor.

.....
.....
.....

County Commissioners.

NOTICE TO ..... VIEWERS AND SURVEYOR OF TIME AND PLACE OF MEETING—COUNTY ROAD.

To .....

and ..... *Viewers and* ..... *Surveyor.*

You Are Hereby Notified, *That under the Order of the Commissioners of Mahoning County, Ohio, dated* ..... *19* ....., *you were appointed to view, survey and* ..... *the County Road petitioned for by* ..... *and others, and to perform the other duties required of you by law.*

You are directed to meet at ..... *on the* ..... *day of* ..... *19* ....., *at* ..... *o'clock A. M., for the purposes aforesaid and as set forth in said order.*

And the ..... *day of* ..... *19* ....., *is the day by which claims for compensation must be filed.*

Dated this ..... *day of* ..... *19* .....

.....
Principal Petitioner.—Auditor.

PROOF OF SERVICE.

The State of Ohio, Mahoning County, ss.:

.....*being duly sworn, says that on the*.....*day of*.....*19*....., *(being not less than six days before the time appointed for the meeting of the* .....*Viewers and Surveyor,) he served a copy of the foregoing notice upon*.....

(Signed).....

Sworn to before me, and signed in my presence, this.....*day of*.....*19*.....

.....

.....

NOTICE TO LAND OWNERS OF TIME AND PLACE OF MEETING.....VIEWERS AND SURVEYOR.

To .....

.....

You Are Hereby Notified, *that the*.....*Viewers and Surveyor appointed by the Commissioners of Mahoning County, Ohio, in their order dated*.....*19*....., *to view, survey and*.....*the County Road petitioned for by*.....*and others, will meet at*.....

.....*on the*.....*day of*.....*19*....., *at*.....*o'clock, A. M., for the purposes set forth in said order.*

And the.....*day of*.....*19*....., *is the day by which claims for compensation must be filed.*

Dated this.....*day of*.....*19*.....

.....

Principal Petitioner.—Auditor

PROOF OF SERVICE.

The State of Ohio, Mahoning County, ss.

.....*being duly sworn, says that on the*.....*day of*.....*19*....., *(being not less than six days before the time appointed for the meeting of the* .....*Viewers and Surveyor,) he served a copy of the foregoing notice upon* .....

(Signed).....

Sworn to before me, and signed in my presence, this.....*day of*.....*19*.....

.....

.....

Notice to Land Owners, non-resident of the County, of time and place of meeting of.....Viewers and Surveyor

To .....

You Are Hereby Notified, *That a petition, signed by*.....*and others was presented to the County Commissioners of Mahoning County, Ohio, at their meeting held on the*.....*day of*.....*19*....., *praying for the*.....*of a County Road, on the following line, to-wit: Beginning at*.....

That notice thereof and bond as required by law, was duly given; and said County Commissioners on the ..... day of ..... 19..., by order, appointed three ..... Viewers and the County Surveyor, to view, Survey and ..... such Road.

You are further notified that said ..... Viewers and Surveyor will meet at ..... on the ..... day of ..... 19..., at ..... o'clock A. M., for the purposes set forth in said Order.

And the ..... day of ..... 19... is the day by which claims for compensation must be filed.

Dated this ..... day of ..... 19...

.....

Principal Petitioner.—Auditor

PROOF OF PUBLICATION.

The State of Ohio, Mahoning County, ss.

..... being duly sworn, says that the Notice, a copy of which is hereto attached, was published for four consecutive weeks, in the ..... a newspaper published and printed in said Mahoning County, Ohio.

.....

Sworn to before me, and signed in my presence, this ..... day of ..... 19...

.....

.....

CERTIFICATE OF OATH OF ..... VIEWERS

The State of Ohio, Mahoning County, ss.:

Be it Remembered, That on this ..... day of ..... 19..., personally appeared before me, ... a ..... in and for said County, ..., ... and ..... Viewers of the County Road petitioned for by ..... and others, and were by me duly sworn, faithfully and impartially to discharge their duties respectively.

.....

.....

CERTIFICATE OF OATH OF SURVEYOR

The State of Ohio, Mahoning County, ss.:

Be it Remembered, That on this ..... day of ..... 19..., personally appeared before me, ... a ..... in and for said County, ..., Surveyor ..... of the County Road petitioned for by ..... and others, and was by me duly sworn, faithfully and impartially to discharge his duties.

.....

.....

REPORT OF SURVEYOR.

To the Board of Commissioners of Mahoning County, Ohio:

The undersigned, in obedience to your order, dated ..... 19..., proceeded on the ..... day of ..... 19..., to survey and mark the County Road described in said order, under the direction of the ..... Viewers therein named, and respectfully submits the following return of said survey:

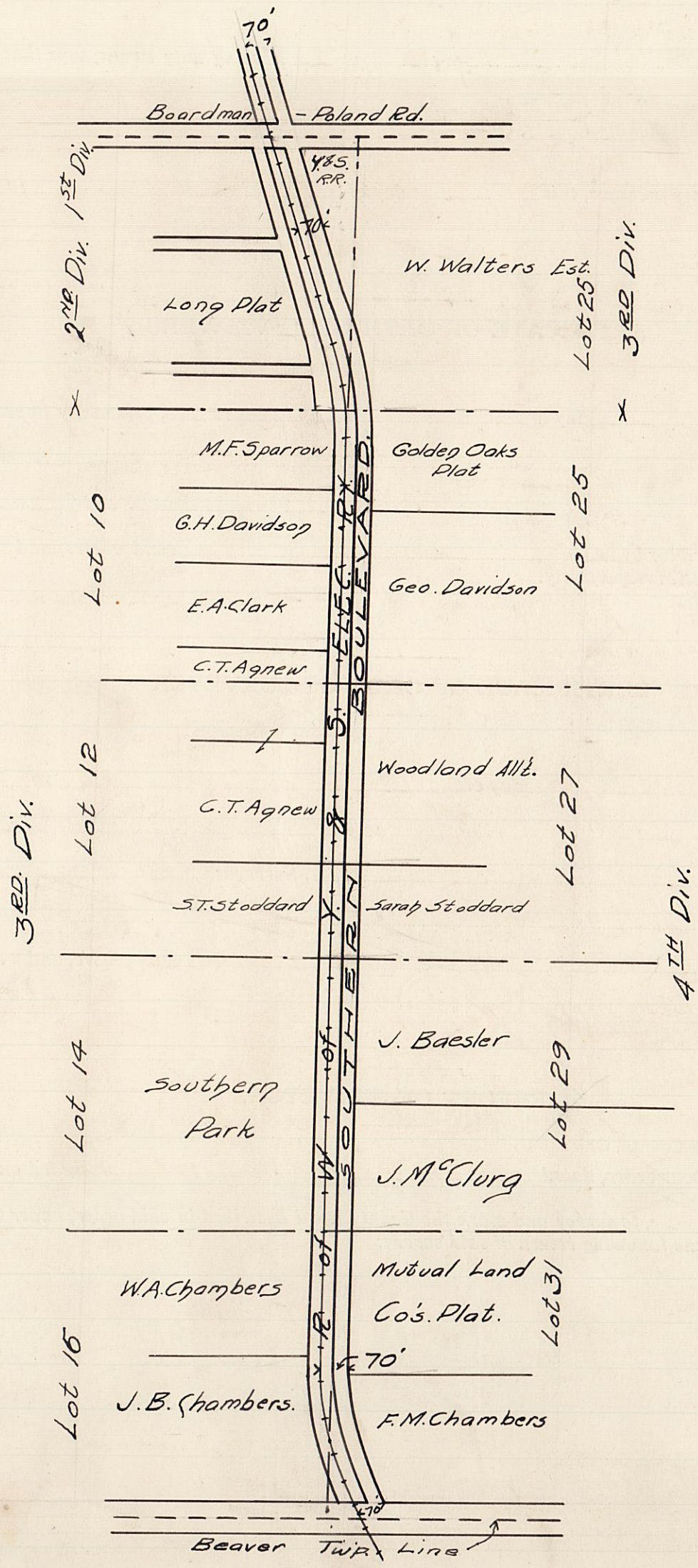

I Certify, That the foregoing is a correct plat and return of the survey of the .....

County Road petitioned for by .....and others.

.....

Surveyor of Mahoning County.

REPORT OF ..... VIEWERS—County Road.

To the Board of County Commissioners of Mahoning County, Ohio:

In obedience to your order dated ..... 19..... , we, the undersigned, ... Viewers appointed under said Order, make the following report: .....

.....

.....

.....

Together with ..... County Surveyor, we met at .....

..... on the ..... day of ..... 19..... , at ..... o'clock, A. M., and after taking the oath required by law, a certificate of which oath is herewith returned; took to our assistance ..... and

..... two suitable persons as chain-carriers, and .....

..... marker, we proceeded to view, survey and ..... the Road as prayed for in the Petition, or as near the same as in our opinion a good Road can be made at a reasonable expense, taking into consideration the utility, convenience, inconvenience and expense which will result to individuals, as well as to the public, if such road or any part thereof is .....

..... , as follows:

Fixing the initial point of said Road at .....

at ..... , said Surveyor under our direction, surveyed the same along the following route:

We further report that our opinion is that said Road ought ..... to be ..... for the following reasons: .....

.....

.....

.....

We have also determined that the public convenience requires that said Road should be established and opened ..... feet in width.
A correct certified return of the survey of said Road and a plat of the same is herewith delivered. The notices to the ..... Viewers and Surveyor and also to the Land Owners, of the time and place of meeting, with proof of service of the same, are also herewith returned.

All of which is respectfully submitted, this ..... day of ..... 19.....

.....
.....
..... } .....Viewers.
.....

FEES.

..... *Viewer,*	*day ..... , $*	..... *Chain Carrier,*	*day ..... , $* .....
..... " ,	*day ..... , $*	..... " "	*day ..... , $* .....
..... " ,	*day ..... , $*	..... *Marker,*	*day ..... , $* .....
.....		..... *Surveyer,*	*day ..... , $* .....

SEPARATE REPORT OF ..... VIEWERS.

To the Board of County Commissioners of Mahoning County, Ohio:

The undersigned Viewers of the County Road petitioned for by ..... and others, make the following Separate Report of the amount of damages, and to whom assessed by them, which would accrue by the opening of the Road. The parties named below have filed their written applications on which such assessments have been made, according to law, and the same are returned with this Report.

We have assessed and determined the compensation to be paid in money, for the property sought to be appropriated, in the following sums:

To ..... *Dollars*

To ..... *Dollars*

To ..... *Dollars*

To ..... *Dollars*

To ..... *Dollars*

To *Dollars*

Each of the above sums has been assessed and determined without deduction for benefit to any property of the owner which would accrue by the opening of the road.

And we have assessed and determined how much less valuable the land or premises from which such appropriation is to be taken, will be rendered by the opening and construction of said Road, (which is the amount of damage ..he.. may sustain,) as follows:

To *Dollars*

To *Dollars*

To *Dollars*

To *Dollars*

To *Dollars*

Respectfully submitted this ..... day of ..... 19....

..... Viewers and Jurors to Assess and Determine Compensation and Damages

---

ORDERS OF COUNTY COMMISSIONERS.—Made After Returns of ..... Viewers and Surveyor.

Office of County Commissioners of Mahoning County, Youngstown, Ohio, ... Session, ... 19....

In the Matter of the ..... Road.

The Commissioners met in regular session, and the report of the ..... Viewers and Surveyor appointed to survey and view the Road, as described in the Petition, was this day publicly read for the first time.

ATTEST:

..... *County Auditor.*

..... County Commissioners.

Office of County Commissioners of Mahoning County, Youngstown, Ohio, ... Session, ... 19....

In the Matter of the ..... Road.

The Commissioners met in regular session, and the report of the ..... Viewers and Surveyor appointed to survey and view the Road, as described in the Petition, was this day publicly read for the second time.

ATTEST:

..... *County Auditor.*

..... County Commissioners

Office of County Commissioners of Mahoning County, Youngstown, Ohio, ... Session, ... 19....

In the Matter of the ..... Road

The Commissioners met in regulhr session, and the report of the ..... Viewers and Surveyor appointed to survey and view the Road, as described in the Petition, was this day publicly read for the third time, and

Relocation of Pt of New Buffalo & Ribbets Corners Rd #117

In the Matter of the ..... Road Petitioned

for by John Trimble et al (1917) and others in ..... Mahoning County, Ohio.

NOTICE OF PRESENTING COUNTY ROAD PETITION.

Notice is hereby given that a petition will be presented to the Commissioners of Mahoning County, at their next session .....19....., *praying for the* .....*of a County Road on the following line, to-wit:*

Beginning at .....

PROOF OF POSTING AND PUBLISHING NOTICE.

The State of Ohio, Mahoning County, ss.:

.....*being duly sworn, says that on the* .....*day of* .....19....., *and at least thirty days before the* .....*day of* .....19....., *he set up copies of the foregoing notice at the Auditor's Office in said County, and in three public places in the Township* ..... *of* ....*through which the road is proposed be to* .....

Affiant further says that the substance of said notice was published for four consecutive weeks before the .....*day of* .....19....., *(the date of presentation of the petition,) in the* .....

a newspaper published in said Mahoning County, in which said road sought be to by such petition, is situated. .....

Sworn to before me, and signed in my presence, this .....*day of* .....19.....

COUNTY ROAD PETITION.

To the Board of Commissioners of Mahoning County, Ohio:

The undersigned petitioners, resident freeholders of said County, residing in the vicinity of the proposed improvement hereinafter described, respectfully represent that the public convenience requires the .....*of a County Road on the line hereinafter described; and pray that your body will institute and order proper proceedings in the premises to* .....

.....*such road, to-wit: Beginning at* .....

Dated this.....*, 19*.....

PETITIONERS' NAMES	PETITIONERS' NAMES	PETITIONERS' NAMES	PETITIONERS' NAMES

BOND ON COUNTY ROAD PETITION.

Know All Men by these Presents:

That We,.....

and....., *are held and firmly bound unto the State of Ohio, for the use of Mahoning County, in the penal sum of*.....*Dollars, to the payment of which, well and truly to be made, we do hereby jointly and severally bind ourselves, our heirs, executors and administrators.*

Signed by us and dated at Youngstown, this.....*day of*.....*19*.....

The condition of the above obligation is such, that whereas, application has been made to the Board of Commissioners of said Mahoning County, for the.....*of a County Road, on the following line, to-wit:*

Now, if the said applicants shall pay into the Treasury of said county, the amount of all costs and expenses accruing thereon, in case said application shall fail; then this obligation to be void, otherwise to be in full force in law.

ATTEST:

.....

.....

.....

.....

.....

.....

ORDER APPROVING BOND ON COUNTY ROAD PETITION.

Office of County Commissioners, Mahoning County, Ohio,.....Session,.....19.....

In the Matter of the

.....

.....*Road.*

.....

.....

Application for.....*a County Road made by Petition to the County Commissioners and as described therein, was duly filed in this office, signed by at least twelve freeholders of the county residing in the vicinity where said Road is proposed to be*.....*: and*.....*of the signers to such Petition entered into bond, payable to the State for the use of the County in the sum of*.....

.....*Dollars, conditioned according to law, with*.....*and*.....*as sureties; which surety and said amount being sufficient, and said bond being in due form, is hereby accepted and approved, and is filed with said Petition.*

.....

.....

.....

County Commissioners.

ORDER APPOINTING ..... VIEWERS—COUNTY ROAD.

Issued to ..... Viewers and County Surveyor.

Office of County Commissioners of Mahoning County, Ohio, ... Session, ... 19 .....

In the Matter of the

.....

..... *Road.*

.....

.....

.....

The Petition of ..... *and others for the* ..... *of a County Road along the following described route, to-wit: Beginning at* .....

having been presented to the Commissioners; and they being satisfied from the proof before them that proper notice of the intention to present such Petition has been given according to law; it is ordered that ..... *and* ..... *three disinterested freeholders of this County be and they hereby are appointed as* ..... *Viewers, and the County Surveyor to survey the same.*

It is further ordered that an order issue directing said ..... *Viewers, with said County Surveyor, to meet at* ..... *and proceed on the* ..... *day of* ..... *19* ....., *or on their failing to meet on that day, within five days thereafter.*

(If either of said ..... Viewers fail to attend at the place specified, at or before ten o'clock A. M. of said day, said Surveyor and two ..... Viewers will fill the vacancy by appointing a judicious disinterested freeholder of this County.) And after taking an oath faithfully and impartially to discharge the duties of their appointment respectively, to take to their assistance two suitable persons as chain carriers and one marker, and proceed to view, survey and ..... said Road as prayed for in the Petition, or as near the same as in their opinion a good road can be made at reasonable expense, taking into consideration the utility, convenience, inconvenience and expense which will result to individuals, as well as to the public, if such road or any part thereof is ..... also, as a jury, assess and determine the compensation to be paid in money for the properties sought to be appropriated, without deduction for benefit to any property of the owner ....., and to assess and determine how much less valuable, is any, the land or premises from which such appropriation may be taken, will be rendered by the ..... of such Road, being the damages sustained by any person through whose premises the Road is proposed to be .....; (but said ..... Viewers are not required to so assess or award damages or compensation to any person except minors, idiots, or lunatics, unless the owner or his agent, having notice as provided by law, files with them a written application, giving a description of the premises on which damages or compensation is claimed;) and also to determine whether the public convenience requires that such Road or any part thereof shall be sixty feet in width, or whether a less width than sixty feet will as well promote the public convenience; and report the width in their opinion, the same shall be .....

Said Surveyor will survey such Road, under the direction of the ..... Viewers, and cause the same to be conspicuously marked throughout, noting the courses and distances, and at the end of each mile cause the number of the same, and also the commencement and termination of the Road or Survey to be marked on a tree or monument erected for that purpose. And said Surveyor will make and deliver to one of said ..... Viewers, without delay, a correct certified return of the Survey of said Road, and a Plat of the same; to be returned with the Reports of said ..... Viewers.

It is further ordered that said ..... Viewers make and sign a Report in writing, stating their opinion in favor of or against the ..... of such Road, or any part thereof, and set forth the reasons of the same, and deliver such Report to the County Auditor, on or before the first day of the ..... session of the Commissioners next ensuing; and at the time said ..... Viewers make such Report, they shall also make a separate Report, in writing, stating the amount of damages, if any, and to whom by them assessed, which would accrue by the ..... of the Road; and file the written applications on which such assessments have been made, with the County Auditor.

.....

.....

.....

County Commissioners.

NOTICE TO ..... VIEWERS AND SURVEYOR OF TIME AND PLACE OF MEETING—COUNTY ROAD.

To .....

and ..... *Viewers and* ..... *Surveyor.*

You Are Hereby Notified, *That under the Order of the Commissioners of Mahoning County, Ohio, dated* ..... *19* ....., *you were appointed to view, survey and* ..... *the County Road petitioned for by* ..... *and others, and to perform the other duties required of you by law.*

You are directed to meet at ..... *on the* ..... *day of* ..... *19* ....., *at* ..... *o'clock A. M., for the purposes aforesaid and as set forth in said order.*

And the ..... *day of* ..... *19* ....., *is the day by which claims for compensation must be filed.*

Dated this ..... *day of* ..... *19* .....

.....

Principal Petitioner.—Auditor.

PROOF OF SERVICE.

The State of Ohio, Mahoning County, ss.:

.....*being duly sworn, says that on the*.....*day of*.....*19*....., *(being not less than six days before the time appointed for the meeting of the* .....*Viewers and Surveyor,) he served a copy of the foregoing notice upon*.....

(Signed).....

Sworn to before me, and signed in my presence, this.....*day of*.....*19*.....

.....

.....

NOTICE TO LAND OWNERS OF TIME AND PLACE OF MEETING.....VIEWERS AND SURVEYOR.

To.....

.....

You Are Hereby Notified, *that the*.....*Viewers and Surveyor appointed by the Commissioners of Mahoning County, Ohio, in their order dated*.....*19*....., *to view, survey and*.....*the County Road petitioned for by*.....*and others, will meet at*.....

.....*on the*.....*day of*.....*19*....., *at*.....*o'clock, A. M., for the purposes set forth in said order.*

And the.....*day of*.....*19*....., *is the day by which claims for compensation must be filed.*

Dated this.....*day of*.....*19*.....

.....

Principal Petitioner.—Auditor

PROOF OF SERVICE.

The State of Ohio, Mahoning County, ss.

.....*being duly sworn, says that on the*.....*day of*.....*19*....., *(being not less than six days before the time appointed for the meeting of the* .....*Viewers and Surveyor,) he served a copy of the foregoing notice upon* .....

(Signed).....

Sworn to before me, and signed in my presence, this.....*day of*.....*19*.....

.....

.....

Notice to Land Owners, non-resident of the County, of time and place of meeting of.....Viewers and Surveyor

To.....

You Are Hereby Notified, *That a petition, signed by*.....*and others was presented to the County Commissioners of Mahoning County, Ohio, at their meeting held on the*.....*day of*.....*19*....., *praying for the*.....*of a County Road, on the following line, to-wit: Beginning at*.....

That notice thereof and bond as required by law, was duly given; and said County Commissioners on the ..... day of ..... 19..., by order, appointed three ..... Viewers and the County Surveyor, to view, Survey and ..... such Road.

You are further notified that said ..... Viewers and Surveyor will meet at ..... on the ..... day of ..... 19..., at ..... o'clock A. M., for the purposes set forth in said Order.

And the ..... day of ..... 19... is the day by which claims for compensation must be filed.

Dated this ..... day of ..... 19...

.....

Principal Petitioner.—Auditor

PROOF OF PUBLICATION.

The State of Ohio, Mahoning County, ss.

..... being duly sworn, says that the Notice, a copy of which is hereto attached, was published for four consecutive weeks, in the ..... a newspaper published and printed in said Mahoning County, Ohio.

.....

Sworn to before me, and signed in my presence, this ..... day of ..... 19...

.....

.....

CERTIFICATE OF OATH OF ..... VIEWERS

The State of Ohio, Mahoning County, ss.:

Be it Remembered, That on this ..... day of ..... 19..., personally appeared before me, ... a ..... in and for said County, ... , ... and ..... Viewers of the County Road petitioned for by ..... and others, and were by me duly sworn, faithfully and impartially to discharge their duties respectively.

.....

.....

CERTIFICATE OF OATH OF SURVEYOR

The State of Ohio, Mahoning County, ss.:

Be it Remembered, That on this ..... day of ..... 19..., personally appeared before me, ... a ..... in and for said County, ... , Surveyor ....

of the County Road petitioned for by ..... and others, and was by me duly sworn, faithfully and impartially to discharge his duties.

.....

.....

REPORT OF SURVEYOR.

To the Board of Commissioners of Mahoning County, Ohio:

The undersigned, in obedience to your order, dated ..... 19..., proceeded on the ..... day of ..... 19..., to survey and mark the County Road described in said order, under the direction of the ..... Viewers therein named, and respectfully submits the following return of said survey:

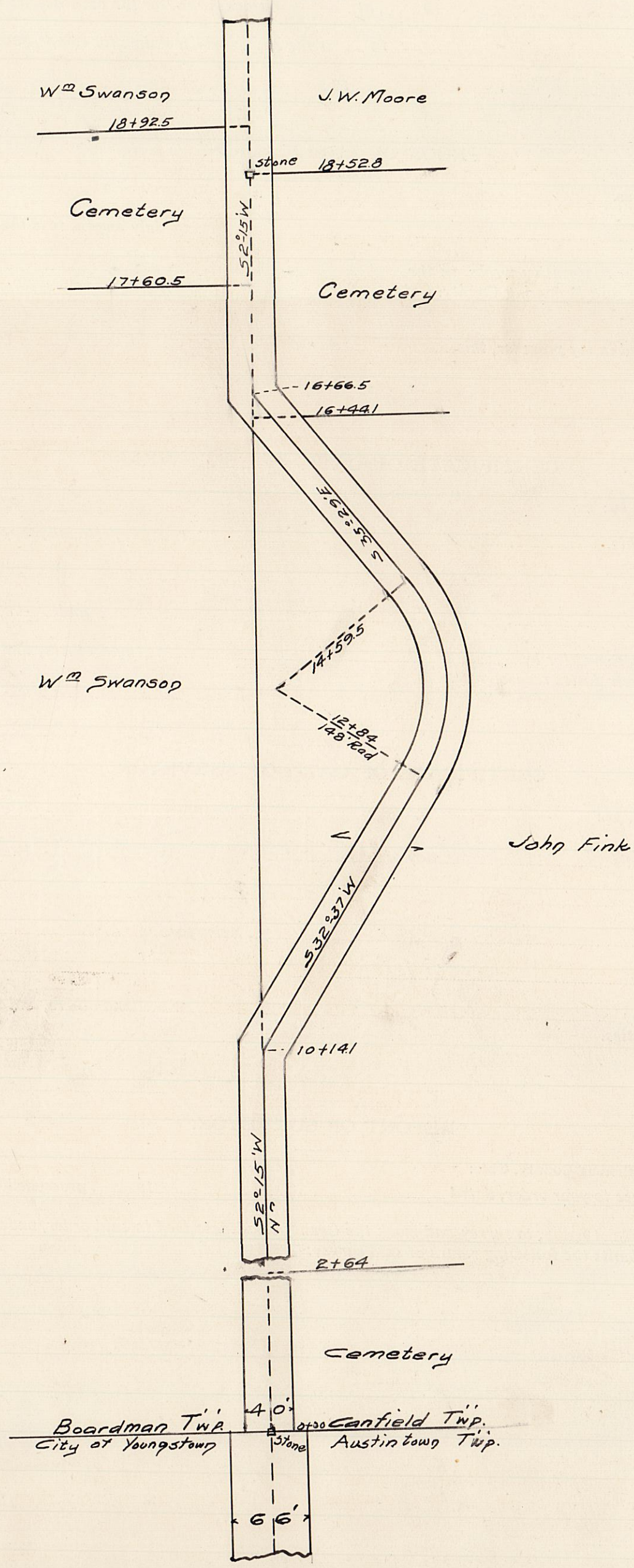

I Certify. That the foregoing is a correct plat and return of the survey of the .....

County Road petitioned for by ..... and others.

.....

Surveyor of Mahoning County.

REPORT OF ..... VIEWERS—County Road.

To the Board of County Commissioners of Mahoning County, Ohio:

In obedience to your order dated ..... 19..... , we, the undersigned, ... Viewers appointed under said Order, make the following report: .....

Together with ..... County Surveyor, we met at .....

..... on the ..... day of ..... 19..... , at ..... o'clock, A. M., and after taking the oath required by law, a certificate of which oath is herewith returned; took to our assistance ..... and

..... two suitable persons as chain-carriers, and .....

..... marker, we proceeded to view, survey and ..... the Road as prayed for in the Petition, or as near the same as in our opinion a good Road can be made at a reasonable expense, taking into consideration the utility, convenience, inconvenience and expense which will result to individuals, as well as to the public, if such road or any part thereof is .....

..... , as follows:

Fixing the initial point of said Road at .....

at ..... , said Surveyor under our direction, surveyed the same along the following route:

We further report that our opinion is that said Road ought ..... to be ..... for the following reasons: .....

We have also determined that the public convenience requires that said Road should be established and opened ..... feet in width.

A correct certified return of the survey of said Road and a plat of the same is herewith delivered. The notices to the ..... Viewers and Surveyor and also to the Land Owners, of the time and place of meeting, with proof of service of the same, are also herewith returned.

All of which is respectfully submitted, this ..... day of ..... 19.....

.....

.....

..... Viewers.

.....

FEES.

..... *Viewer, ... day ..... , $.....* ..... *Chain Carrier, ... day ..... , $.....*

..... *" , ... day ..... , $.....* ..... *" " ..... day ..... , $.....*

..... *" , ... day ..... , $.....* ..... *Marker, ... day ..... , $.....*

.... *Surveyer, ... day ..... , $.....*

SEPARATE REPORT OF ..... VIEWERS.

To the Board of County Commissioners of Mahoning County, Ohio:

The undersigned Viewers of the County Road petitioned for by ..... and others, make the following Separate Report of the amount of damages, and to whom assessed by them, which would accrue by the opening of the Road. The parties named below have filed their written applications on which such assessments have been made, according to law, and the same are returned with this Report.

We have assessed and determined the compensation to be paid in money, for the property sought to be appropriated, in the following sums:

To .....

Dollars

To .....

Dollars

To .....

Dollars

To .....

Dollars

To .....

Dollars

To ..... *Dollars*

Each of the above sums has been assessed and determined without deduction for benefit to any property of the owner which would accrue by the opening of the road.

And we have assessed and determined how much less valuable the land or premises from which such appropriation is to be taken, will be rendered by the opening and construction of said Road, (which is the amount of damage ....he.... may sustain,) as follows:

To ..... *Dollars*

To ..... *Dollars*

To ..... *Dollars*

To ..... *Dollars*

To ..... *Dollars*

Respectfully submitted this ..... *day of* ..... *19*....

.....
.....
.....
} Viewers and Jurors to Assess and Determine Compensation and Damages

---

ORDERS OF COUNTY COMMISSIONERS.—Made After Returns of ..... Viewers and Surveyor.

Office of County Commissioners of Mahoning County, Youngstown, Ohio, ... Session, ... 19....

In the Matter of the

.....
.....
..... *Road.*

.....
.....
.....

The Commissioners met in regular session, and the report of the ..... *Viewers and Surveyor appointed to survey and view the Road, as described in the Petition, was this day publicly read for the first time.*

ATTEST:

.....
County Auditor.

.....
.....
.....
} County Commissioners.

Office of County Commissioners of Mahoning County, Youngstown, Ohio, ... Session, ... 19....

In the Matter of the

.....
.....
..... *Road.*

.....
.....
.....

The Commissioners met in regular session, and the report of the ..... *Viewers and Surveyor appointed to survey and view the Road, as described in the Petition, was this day publicly read for the second time.*

ATTEST:

.....
County Auditor.

.....
.....
.....
} County Commissioners

Office of County Commissioners of Mahoning County, Youngstown, Ohio, ... Session, ... 19....

In the Matter of the

.....
.....
..... *Road*

.....
.....
.....

The Commissioners met in regulhr session, and the report of the ..... *Viewers and Surveyor appointed to survey and view the Road, as described in the Petition, was this day publicly read for the third time, and*

Glenwood ave

In the Matter of the ..... Road Petitioned

for by ..... *and others in* ..... *Mahoning County, Ohio.*

NOTICE OF PRESENTING COUNTY ROAD PETITION.

Notice is hereby given that a petition will be presented to the Commissioners of Mahoning County, at their next session ..... *19*....., *praying for the* .....*of a County Road on the following line, to-wit:*

Beginning at .....

PROOF OF POSTING AND PUBLISHING NOTICE.

The State of Ohio, Mahoning County, ss.:

.....*being duly sworn, says that on the* .....*day of* .....*19*....., *and at least thirty days before the* .....*day of* .....*19*....., *he set up copies of the foregoing notice at the Auditor's Office in said County, and in three public places in the Township* ..... *of* ....*through which the road is proposed be to* .....

Affiant further says that the substance of said notice was published for four consecutive weeks before the .....*day of* .....*19*....., *(the date of presentation of the petition,) in the* .....

a newspaper published in said Mahoning County, in which said road sought be to ..... *by such petition, is situated.*

.....

Sworn to before me, and signed in my presence, this .....*day of* .....*19*.....

.....

.....

COUNTY ROAD PETITION.

To the Board of Commissioners of Mahoning County, Ohio:

The undersigned petitioners, resident freeholders of said County, residing in the vicinity of the proposed improvement hereinafter described, respectfully represent that the public convenience requires the .....*of a County Road on the line hereinafter described; and pray that your body will institute and order proper proceedings in the premises to* ....*such road, to-wit: Beginning at* .....

Dated this.....*, 19*.....

PETITIONERS' NAMES	PETITIONERS' NAMES	PETITIONERS' NAMES	PETITIONERS' NAMES

BOND ON COUNTY ROAD PETITION.

Know All Men by these Presents:

That We,.....

and....., *are held and firmly bound unto the State of Ohio, for the use of Mahoning County, in the penal sum of*.....*Dollars, to the payment of which, well and truly to be made, we do hereby jointly and severally bind ourselves, our heirs, executors and administrators.*

Signed by us and dated at Youngstown, this.....*day of*.....*19*.....

The condition of the above obligation is such, that whereas, application has been made to the Board of Commissioners of said Mahoning County, for the.....*of a County Road, on the following line, to-wit:*

Now, if the said applicants shall pay into the Treasury of said county, the amount of all costs and expenses accruing thereon, in case said application shall fail; then this obligation to be void, otherwise to be in full force in law.

ATTEST:

.....

.....

.....

.....

.....

ORDER APPROVING BOND ON COUNTY ROAD PETITION.

Office of County Commissioners, Mahoning County, Ohio,.....Session,.....19.....

In the Matter of the

.....

.....*Road.*

.....

.....

.....

.....

Application for.....*a County Road made by Petition to the County Commissioners and as described therein, was duly filed in this office, signed by at least twelve freeholders of the county residing in the vicinity where said Road is proposed to be*

.....*: and*.....*of the signers to such Petition entered into bond, payable to the State for the use of the County in the sum of*.....

.....*Dollars, conditioned according to law, with*.....*and*

.....*as sureties; which surety and said amount being sufficient, and said bond being in due form, is hereby accepted and approved, and is filed with said Petition.*

.....

.....

.....

County Commissioners.

ORDER APPOINTING ..... VIEWERS--COUNTY ROAD.

Issued to ..... Viewers and County Surveyor.

Office of County Commissioners of Mahoning County, Ohio, ... Session, ... 19 .....

In the Matter of the

....

..... *Road.* .....

....

....

The Petition of ..... *and others for the* ..... *of*

a County Road along the following described route, to-wit: Beginning at .....

having been presented to the Commissioners; and they being satisfied from the proof before them that proper notice of the intention to present such Petition has been given according to law; it is ordered that .....

..... *and* ..... *three disinterested freeholders of this County be and they hereby are appointed as* ..... *Viewers, and the County Surveyor to survey the same.*

It is further ordered that an order issue directing said ..... *Viewers, with said County Surveyor, to meet at* .....

..... *and proceed on the* ..... *day of* ..... *19* ....., *or on their failing to meet on that day, within five days thereafter.*

(If either of said ..... Viewers fail to attend at the place specified, at or before ten o'clock A. M. of said day, said Surveyor and two ..... Viewers will fill the vacancy by appointing a judicious disinterested freeholder of this County.) And after taking an oath faithfully and impartially to discharge the duties of their appointment respectively, to take to their assistance two suitable persons as chain carriers and one marker, and proceed to view, survey and ..... said Road as prayed for in the Petition, or as near the same as in their opinion a good road can be made at reasonable expense, taking into consideration the utility, convenience, inconvenience and expense which will result to individuals, as well as to the public, if such road or any part thereof is ..... also, as a jury, assess and determine the compensation to be paid in money for the properties sought to be appropriated, without deduction for benefit to any property of the owner ....., and to assess and determine how much less valuable, is any, the land or premises from which such appropriation may be taken, will be rendered by the ..... of such Road, being the damages sustained by any person through whose premises the Road is proposed to be .....; (but said ..... Viewers are not required to so assess or award damages or compensation to any person except minors, idiots, or lunatics, unless the owner or his agent, having notice as provided by law, files with them a written application, giving a description of the premises on which damages or compensation is claimed;) and also to determine whether the public convenience requires that such Road or any part thereof shall be sixty feet in width, or whether a less width than sixty feet will as well promote the public convenience; and report the width in their opinion, the same shall be .....

Said Surveyor will survey such Road, under the direction of the ..... Viewers, and cause the same to be conspicuously marked throughout, noting the courses and distances, and at the end of each mile cause the number of the same, and also the commencement and termination of the Road or Survey to be marked on a tree or monument erected for that purpose. And said Surveyor will make and deliver to one of said ..... Viewers, without delay, a correct certified return of the Survey of said Road, and a Plat of the same; to be returned with the Reports of said ..... Viewers.

It is further ordered that said ..... Viewers make and sign a Report in writing, stating their opinion in favor of or against the ..... of such Road, or any part thereof, and set forth the reasons of the same, and deliver such Report to the County Auditor, on or before the first day of the ..... session of the Commissioners next ensuing; and at the time said ..... Viewers make such Report, they shall also make a separate Report, in writing, stating the amount of damages, if any, and to whom by them assessed, which would accrue by the ..... of the Road; and file the written applications on which such assessments have been made, with the County Auditor.

....

..... County Commissioners.

....

NOTICE TO ..... VIEWERS AND SURVEYOR OF TIME AND PLACE OF MEETING—COUNTY ROAD.

To .....

and ..... *Viewers and* ..... *Surveyor.*

You Are Hereby Notified, *That under the Order of the Commissioners of Mahoning County, Ohio, dated* .....

19 ....., *you were appointed to view, survey and* ..... *the County Road petitioned for by* ..... *and others, and to perform the other duties required of you by law.*

You are directed to meet at ..... *on the* ..... *day of* ..... *19* ....., *at* ..... *o'clock A. M., for the purposes aforesaid and as set forth in said order.*

And the ..... *day of* ..... *19* ....., *is the day by which claims for compensation must be filed.*

Dated this ..... *day of* ..... *19* ....

Principal Petitioner.—Auditor.

PROOF OF SERVICE.

The State of Ohio, Mahoning County, ss.:

.....*being duly sworn, says that on the*.....*day of*.....*19*....., *(being not less than six days before the time appointed for the meeting of the* .....*Viewers and Surveyor,) he served a copy of the foregoing notice upon*.....

(Signed).....

Sworn to before me, and signed in my presence, this.....*day of*.....*19*.....

.....

.....

NOTICE TO LAND OWNERS OF TIME AND PLACE OF MEETING.....VIEWERS AND SURVEYOR.

To.....

.....

.....

You Are Hereby Notified, *that the*.....*Viewers and Surveyor appointed by the Commissioners of Mahoning County, Ohio, in their order dated*.....*19*....., *to view, survey and*.....*the County Road petitioned for by*.....*and others, will meet at*.....

.....*on the*.....*day of*.....*19*....., *at*.....*o'clock, A. M., for the purposes set forth in said order.*

And the.....*day of*.....*19*....., *is the day by which claims for compensation must be filed.*

Dated this.....*day of*.....*19*.....

.....

Principal Petitioner.—Auditor

PROOF OF SERVICE.

The State of Ohio, Mahoning County, ss.

.....*being duly sworn, says that on the*.....*day of*.....*19*....., *(being not less than six days before the time appointed for the meeting of the* .....*Viewers and Surveyor,) he served a copy of the foregoing notice upon* .....

(Signed).....

Sworn to before me, and signed in my presence, this.....*day of*.....*19*.....

.....

.....

Notice to Land Owners, non-resident of the County, of time and place of meeting of.....Viewers and Surveyor

To.....

You Are Hereby Notified, *That a petition, signed by*.....*and others was presented to the County Commissioners of Mahoning County, Ohio, at their meeting held on the*.....*day of*.....*19*....., *praying for the*.....*of a County Road, on the following line, to-wit: Beginning at*.....

That notice thereof and bond as required by law, was duly given; and said County Commissioners on the ..... *day of* ..... *19* ..... *, by order, appointed three* ..... *Viewers and the County Surveyor, to view, Survey and* ..... *such Road.*

You are further notified that said ..... *Viewers and Surveyor will meet at* ..... *on the* ..... *day of* ..... *19* ..... *, at* ..... *o'clock A. M., for the purposes set forth in said Order.*

And the ..... *day of* ..... *19* ..... *is the day by which claims for compensation must be filed.*

Dated this ..... *day of* ..... *19* .....

.....

Principal Petitioner.—Auditor

PROOF OF PUBLICATION.

The State of Ohio, Mahoning County, ss.

..... *being duly sworn, says that the Notice, a copy of which is hereto attached, was published for four consecutive weeks, in the* ..... *a newspaper published and printed in said Mahoning County, Ohio.*

Sworn to before me, and signed in my presence, this ..... *day of* ..... *19* .....

.....

.....

CERTIFICATE OF OATH OF ..... VIEWERS

The State of Ohio, Mahoning County, ss.:

Be it Remembered, *That on this* ..... *day of* ..... *19* ....., *personally appeared before me,* ..... *a* ..... *in and for said County,* ....., ... *and* ..... *Viewers of the County Road petitioned for by* ..... *and others, and were by me duly sworn, faithfully and impartially to discharge their duties respectively.*

.....

.....

CERTIFICATE OF OATH OF SURVEYOR

The State of Ohio, Mahoning County, ss.:

Be it Remembered, *That on this* ..... *day of* ..... *19* ....., *personally appeared before me,* ..... *a* ..... *in and for said County,* ....., *Surveyor* ..... *of the County Road petitioned for by* ..... *and others, and was by me duly sworn, faithfully and impartially to discharge his duties.*

.....

.....

REPORT OF SURVEYOR.

To the Board of Commissioners of Mahoning County, Ohio:

The undersigned, in obedience to your order, dated ..... *19* ....., *proceeded on the* ..... *day of* ..... *19* ....., *to survey and mark the County Road described in said order, under the direction of the* ..... *Viewers therein named, and respectfully submits the following return of said survey:*

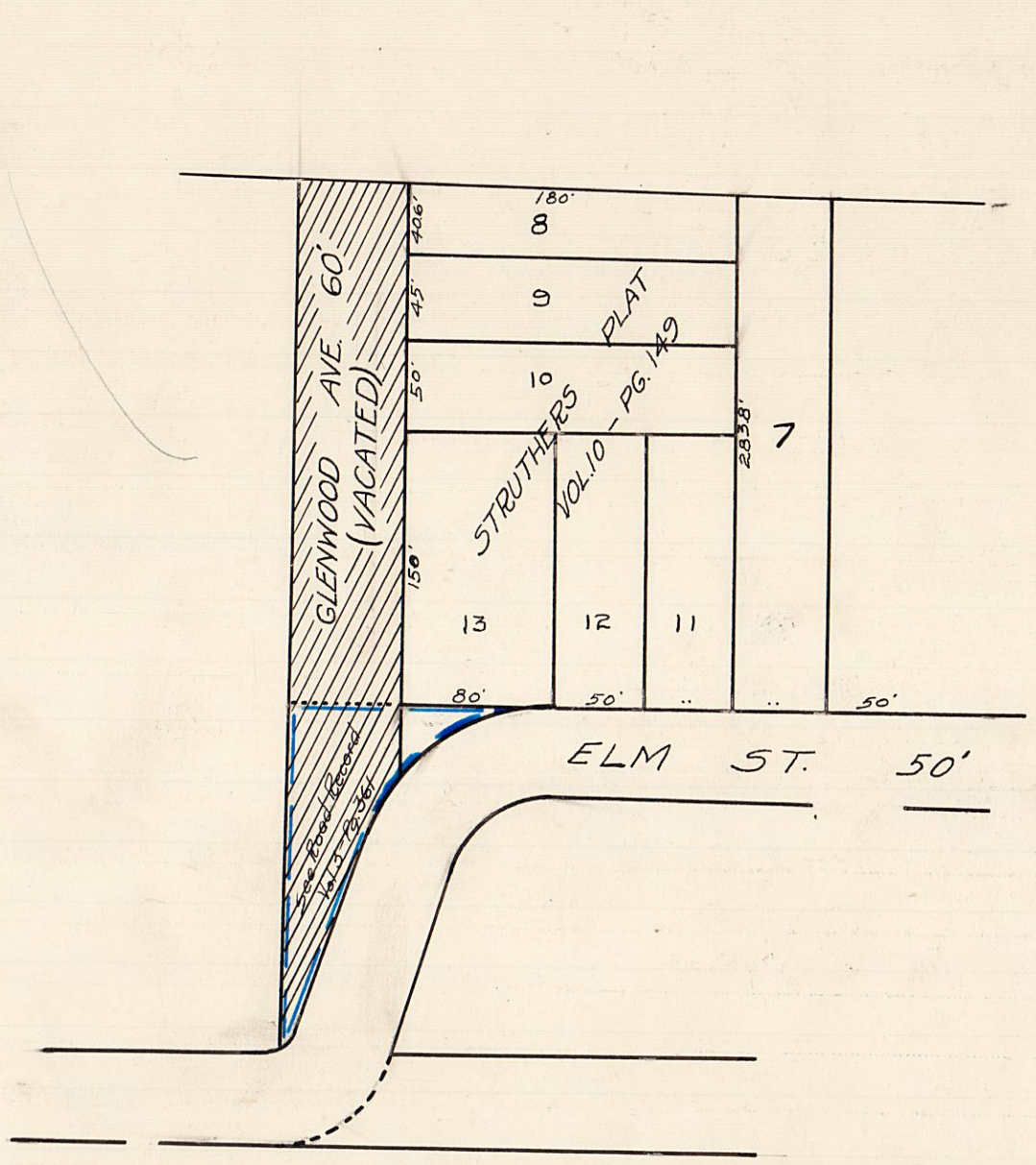

I Certify, That the foregoing is a correct plat and return of the survey of the .....

County Road petitioned for by ..... and others.

.....

Surveyor of Mahoning County.

REPORT OF VIEWERS—County Road.

To the Board of County Commissioners of Mahoning County, Ohio:

In obedience to your order dated ..... *19*..., *we, the undersigned,* ... *Viewers appointed under said Order, make the following report:* .....

Together with ..... *County Surveyor, we met at* ..... *on the* ... *day of* ..... *19*..., *at* ... *o'clock, A. M., and after taking the oath required by law, a certificate of which oath is herewith returned; took to our assistance* ..... *and* ..... *two suitable persons as chain-carriers, and* ..... *marker, we proceeded to view, survey and* ..... *the Road as prayed for in the Petition, or as near the same as in our opinion a good Road can be made at a reasonable expense, taking into consideration the utility, convenience, inconvenience and expense which will result to individuals, as well as to the public, if such road or any part thereof is* ..... *, as follows:*

Fixing the initial point of said Road at ..... *at* ..... *, said Surveyor under our direction, surveyed the same along the following route:*

We further report that our opinion is that said Road ought ... *to be* ..... *for the following reasons:* .....

We have also determined that the public convenience requires that said Road should be established and opened ..... *feet in width.*

A correct certified return of the survey of said Road and a plat of the same is herewith delivered. The notices to the ... *Viewers and Surveyor and also to the Land Owners, of the time and place of meeting, with proof of service of the same, are also herewith returned.*

All of which is respectfully submitted, this ... *day of* ..... *19*...

..... }
..... } ... Viewers.
..... }

FEES.

..... *Viewer,* ... *day* ..., $		..... *Chain Carrier,* ... *day* ..., $	
..... " ..., ... *day* ..., $		..... " " ... *day* ..., $	
..... " ..., ... *day* ..., $		..... *Marker,* ... *day* ..., $	
.....		..... *Surveyer,* ... *day* ..., $	

SEPARATE REPORT OF VIEWERS.

To the Board of County Commissioners of Mahoning County, Ohio:

The undersigned Viewers of the County Road petitioned for by ..... *and others, make the following Separate Report of the amount of damages, and to whom assessed by them, which would accrue by the opening of the Road. The parties named below have filed their written applications on which such assessments have been made, according to law, and the same are returned with this Report.*

We have assessed and determined the compensation to be paid in money, for the property sought to be appropriated, in the following sums:

To ..... *Dollars*

To ..... *Dollars*

To ..... *Dollars*

To ..... *Dollars*

To ..... *Dollars*

To *Dollars*

Each of the above sums has been assessed and determined without deduction for benefit to any property of the owner which would accrue by the opening of the road.

And we have assessed and determined how much less valuable the land or premises from which such appropriation is to be taken, will be rendered by the opening and construction of said Road, (which is the amount of damage ..... he ..... may sustain,) as follows:

To *Dollars*

To *Dollars*

To *Dollars*

To *Dollars*

To *Dollars*

Respectfully submitted this ..... day of ..... 19 .....

Viewers and Jurors to Assess and Determine Compensation and Damages

ORDERS OF COUNTY COMMISSIONERS.—Made After Returns of ..... Viewers and Surveyor.

Office of County Commissioners of Mahoning County, Youngstown, Ohio, ... Session, ... 19 .....

In the Matter of the

..... *Road.*

The Commissioners met in regular session, and the report of the ..... Viewers and Surveyor appointed to survey and view the Road, as described in the Petition, was this day publicly read for the first time.

ATTEST:

County Auditor.

County Commissioners.

Office of County Commissioners of Mahoning County, Youngstown, Ohio, ... Session, ... 19 .....

In the Matter of the

..... *Road.*

The Commissioners met in regular session, and the report of the ..... Viewers and Surveyor appointed to survey and view the Road, as described in the Petition, was this day publicly read for the second time.

ATTEST:

County Auditor.

County Commissioners

Office of County Commissioners of Mahoning County, Youngstown, Ohio, ... Session, ... 19 .....

In the Matter of the

..... *Road*

The Commissioners met in regulhr session, and the report of the ..... Viewers and Surveyor appointed to survey and view the Road, as described in the Petition, was this day publicly read for the third time, and

Hoilbs Plat - street vacation

In the Matter of the ..... Road Petitioned

for by ..... *and others in* ..... *Mahoning County, Ohio.*

NOTICE OF PRESENTING COUNTY ROAD PETITION.

Notice is hereby given that a petition will be presented to the Commissioners of Mahoning County, at their next session ..... *19*....., *praying for the* ..... *of a County Road on the following line, to-wit:*

Beginning at .....

PROOF OF POSTING AND PUBLISHING NOTICE.

The State of Ohio, Mahoning County, ss.:

..... *being duly sworn, says that on the* ..... *day of* ..... *19*....., *and at least thirty days before the* ..... *day of* ..... *19*....., *he set up copies of the foregoing notice at the Auditor's Office in said County, and in three public places in the Township* ..... *of* ..... *through which the road is proposed be to* .....

Affiant further says that the substance of said notice was published for four consecutive weeks before the ..... *day of* ..... *19*....., *(the date of presentation of the petition,) in the* ..... *a newspaper published in said Mahoning County, in which said road sought be to* ..... *by such petition, is situated.*

Sworn to before me, and signed in my presence, this ..... *day of* ..... *19*.....

COUNTY ROAD PETITION.

To the Board of Commissioners of Mahoning County, Ohio:

The undersigned petitioners, resident freeholders of said County, residing in the vicinity of the proposed improvement hereinafter described, respectfully represent that the public convenience requires the ..... *of a County Road on the line hereinafter described; and pray that your body will institute and order proper proceedings in the premises to* ..... *such road, to-wit: Beginning at* .....

Dated this.....*, 19*.....

PETITIONERS' NAMES	PETITIONERS' NAMES	PETITIONERS' NAMES	PETITIONERS' NAMES

BOND ON COUNTY ROAD PETITION.

Know All Men by these Presents:

That We,.....

and....., *are held and firmly bound unto the State of Ohio, for the use of Mahoning County, in the penal sum of*.....*Dollars, to the payment of which, well and truly to be made, we do hereby jointly and severally bind ourselves, our heirs, executors and administrators.*

Signed by us and dated at Youngstown, this.....*day of*.....*19*.....

The condition of the above obligation is such, that whereas, application has been made to the Board of Commissioners of said Mahoning County, for the.....*of a County Road, on the following line, to-wit:*

Now, if the said applicants shall pay into the Treasury of said county, the amount of all costs and expenses accruing thereon, in case said application shall fail; then this obligation to be void, otherwise to be in full force in law.

ATTEST:

.....

.....

.....

.....

.....

ORDER APPROVING BOND ON COUNTY ROAD PETITION.

Office of County Commissioners, Mahoning County, Ohio,.....Session,.....19.....

In the Matter of the

.....

.....*Road.*

.....

.....

.....

Application for.....*a County Road made by Petition to the County Commissioners and as described therein, was duly filed in this office, signed by at least twelve freeholders of the county residing in the vicinity where said Road is proposed to be*.....*: and*.....*of the signers to such Petition entered into bond, payable to the State for the use of the County in the sum of*.....*Dollars, conditioned according to law, with*.....*and*.....*as sureties; which surety and said amount being sufficient, and said bond being in due form, is hereby accepted and approved, and is filed with said Petition.*

.....

.....

.....

County Commissioners.

ORDER APPOINTING VIEWERS—COUNTY ROAD.

Issued to Viewers and County Surveyor.

Office of County Commissioners of Mahoning County, Ohio, Session, 19

In the Matter of the

Road.

The Petition of *and others for the* *of a County Road along the following described route, to-wit: Beginning at*

having been presented to the Commissioners; and they being satisfied from the proof before them that proper notice of the intention to present such Petition has been given according to law; it is ordered that *and* *three disinterested freeholders of this County be and they hereby are appointed as* *Viewers, and the County Surveyor to survey the same.*

It is further ordered that an order issue directing said *Viewers, with said County Surveyor, to meet at* *and proceed on the* *day of* *19*, *or on their failing to meet on that day, within five days thereafter.*

(If either of said Viewers fail to attend at the place specified, at or before ten o'clock A. M. of said day, said Surveyor and two Viewers will fill the vacancy by appointing a judicious disinterested freeholder of this County.) And after taking an oath faithfully and impartially to discharge the duties of their appointment respectively, to take to their assistance two suitable persons as chain carriers and one marker, and proceed to view, survey and said Road as prayed for in the Petition, or as near the same as in their opinion a good road can be made at reasonable expense, taking into consideration the utility, convenience, inconvenience and expense which will result to individuals, as well as to the public, if such road or any part thereof is also, as a jury, assess and determine the compensation to be paid in money for the properties sought to be appropriated, without deduction for benefit to any property of the owner, and to assess and determine how much less valuable, is any, the land or premises from which such appropriation may be taken, will be rendered by the of such Road, being the damages sustained by any person through whose premises the Road is proposed to be; (but said Viewers are not required to so assess or award damages or compensation to any person except minors, idiots, or lunatics, unless the owner or his agent, having notice as provided by law, files with them a written application, giving a description of the premises on which damages or compensation is claimed;) and also to determine whether the public convenience requires that such Road or any part thereof shall be sixty feet in width, or whether a less width than sixty feet will as well promote the public convenience; and report the width in their opinion, the same shall be

Said Surveyor will survey such Road, under the direction of the Viewers, and cause the same to be conspicuously marked throughout, noting the courses and distances, and at the end of each mile cause the number of the same, and also the commencement and termination of the Road or Survey to be marked on a tree or monument erected for that purpose. And said Surveyor will make and deliver to one of said Viewers, without delay, a correct certified return of the Survey of said Road, and a Plat of the same; to be returned with the Reports of said Viewers.

It is further ordered that said Viewers make and sign a Report in writing, stating their opinion in favor of or against the of such Road, or any part thereof, and set forth the reasons of the same, and deliver such Report to the County Auditor, on or before the first day of the session of the Commissioners next ensuing; and at the time said Viewers make such Report, they shall also make a separate Report, in writing, stating the amount of damages, if any, and to whom by them assessed, which would accrue by the of the Road; and file the written applications on which such assessments have been made, with the County Auditor.

County Commissioners.

NOTICE TO VIEWERS AND SURVEYOR OF TIME AND PLACE OF MEETING—COUNTY ROAD.

To

and *Viewers and* *Surveyor.*

You Are Hereby Notified, *That under the Order of the Commissioners of Mahoning County, Ohio, dated* *19*, *you were appointed to view, survey and* *the County Road petitioned for by* *and others, and to perform the other duties required of you by law.*

You are directed to meet at *on the* *day of* *19*, *at* *o'clock A. M., for the purposes aforesaid and as set forth in said order.*

And the *day of* *19*, *is the day by which claims for compensation must be filed.*

Dated this *day of* *19*

Principal Petitioner.—Auditor.

PROOF OF SERVICE.

The State of Ohio, Mahoning County, ss.:

.....*being duly sworn, says that on the*.....*day of*.....*19*....., *(being not less than six days before the time appointed for the meeting of the* .....*Viewers and Surveyor,) he served a copy of the foregoing notice upon*.....

(Signed).....

Sworn to before me, and signed in my presence, this.....*day of*.....*19*.....

.....

.....

NOTICE TO LAND OWNERS OF TIME AND PLACE OF MEETING.....VIEWERS AND SURVEYOR.

To .....

.....

You Are Hereby Notified, *that the*.....*Viewers and Surveyor appointed by the Commissioners of Mahoning County, Ohio, in their order dated*.....*19*....., *to view, survey and*.....*the County Road petitioned for by*.....*and others, will meet at*.....

.....*on the*.....*day of*.....*19*....., *at*.....*o'clock, A. M., for the purposes set forth in said order.*

And the.....*day of*.....*19*....., *is the day by which claims for compensation must be filed.*

Dated this.....*day of*.....*19*.....

.....

Principal Petitioner.—Auditor

PROOF OF SERVICE.

The State of Ohio, Mahoning County, ss.

.....*being duly sworn, says that on the*.....*day of*.....*19*....., *(being not less than six days before the time appointed for the meeting of the* .....*Viewers and Surveyor,) he served a copy of the foregoing notice upon* .....

(Signed).....

Sworn to before me, and signed in my presence, this.....*day of*.....*19*.....

.....

.....

Notice to Land Owners, non-resident of the County, of time and place of meeting of.....Viewers and Surveyor

To .....

You Are Hereby Notified, *That a petition, signed by*.....*and others was presented to the County Commissioners of Mahoning County, Ohio, at their meeting held on the*.....*day of*.....*19*....., *praying for the*.....*of a County Road, on the following line, to-wit: Beginning at*.....

That notice thereof and bond as required by law, was duly given; and said County Commissioners on the ..... day of ..... 19..., by order, appointed three ..... Viewers and the County Surveyor, to view, Survey and ..... such Road.

You are further notified that said ..... Viewers and Surveyor will meet at ..... on the ..... day of ..... 19..., at ..... o'clock A. M., for the purposes set forth in said Order.

And the ..... day of ..... 19..... is the day by which claims for compensation must be filed.

Dated this ..... day of ..... 19.....

..... Principal Petitioner.—Auditor

PROOF OF PUBLICATION.

The State of Ohio, Mahoning County, ss.

..... being duly sworn, says that the Notice, a copy of which is hereto attached, was published for four consecutive weeks, in the ..... a newspaper published and printed in said Mahoning County, Ohio.

Sworn to before me, and signed in my presence, this ..... day of ..... 19.....

CERTIFICATE OF OATH OF ..... VIEWERS

The State of Ohio, Mahoning County, ss.:

Be it Remembered, That on this ..... day of ..... 19..., personally appeared before me, ... a ..... in and for said County, ... , ... and ..... Viewers of the County Road petitioned for by ..... and others, and were by me duly sworn, faithfully and impartially to discharge their duties respectively.

CERTIFICATE OF OATH OF SURVEYOR

The State of Ohio, Mahoning County, ss.:

Be it Remembered, That on this ..... day of ..... 19..., personally appeared before me, ... a ..... in and for said County, ..., Surveyor ..... of the County Road petitioned for by ..... and others, and was by me duly sworn, faithfully and impartially to discharge his duties.

REPORT OF SURVEYOR.

To the Board of Commissioners of Mahoning County, Ohio:

The undersigned, in obedience to your order, dated ..... 19..., proceeded on the ..... day of ..... 19..., to survey and mark the County Road described in said order, under the direction of the ..... Viewers therein named, and respectfully submits the following return of said survey:

462 ✓

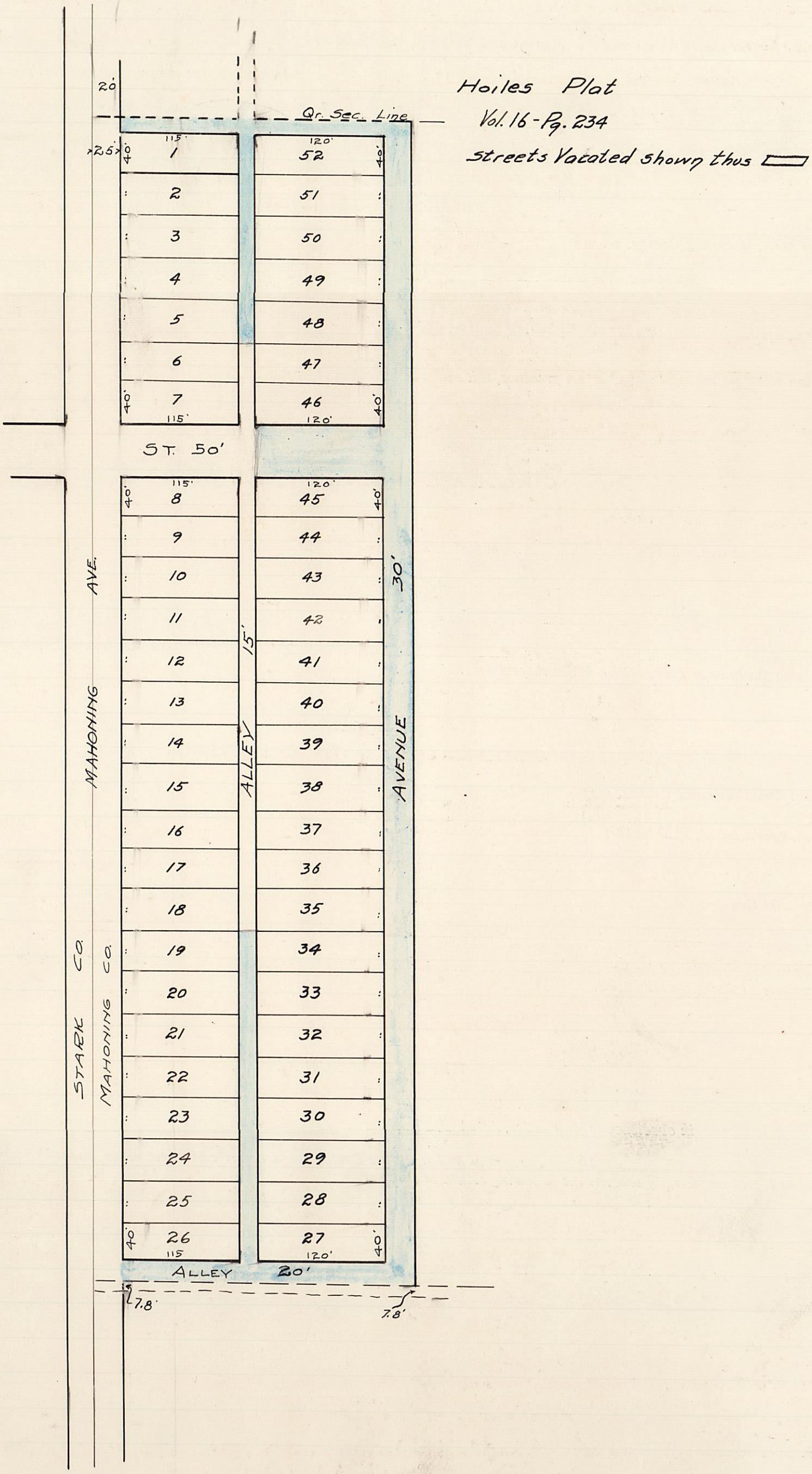

Hoiles Plat
Vol. 16 - Pg. 234
Streets Vacated shown thus ▭

I Certify, That the foregoing is a correct plat and return of the survey of the .....

County Road petitioned for by .....and others.

.....

Surveyor of Mahoning County.

REPORT OF VIEWERS—County Road.

To the Board of County Commissioners of Mahoning County, Ohio:

In obedience to your order dated ..... *19*..., *we, the undersigned,* ..... *Viewers appointed under said Order, make the following report:* .....

.....

.....

.....

Together with ..... *County Surveyor, we met at* .....

..... *on the* ..... *day of* ..... *19*..., *at* ..... *o'clock, A. M., and after taking the oath required by law, a certificate of which oath is herewith returned; took to our assistance* ..... *and* ..... *two suitable persons as chain-carriers, and* ..... *marker, we proceeded to view, survey and* ..... *the Road as prayed for in the Petition, or as near the same as in our opinion a good Road can be made at a reasonable expense, taking into consideration the utility, convenience, inconvenience and expense which will result to individuals, as well as to the public, if such road or any part thereof is* ..... , *as follows:*

Fixing the initial point of said Road at .....

at ..... , *said Surveyor under our direction, surveyed the same along the following route:*

We further report that our opinion is that said Road ought ..... *to be* ..... *for the following reasons:* .....

.....

.....

.....

We have also determined that the public convenience requires that said Road should be established and opened ..... *feet in width.*

A correct certified return of the survey of said Road and a plat of the same is herewith delivered. The notices to the ..... *Viewers and Surveyor and also to the Land Owners, of the time and place of meeting, with proof of service of the same, are also herewith returned.*

All of which is respectfully submitted, this ..... *day of* ..... *19*.....

.....

.....

..... } .....Viewers.

.....

FEES.

..... *Viewer,* ..... *day*..., $.....		..... *Chain Carrier,* ..... *day*..., $.....	
..... " , ... *day*..., $.....		..... " " ..... *day*..., $.....	
..... " , ... *day*..., $.....		..... *Marker,* ..... *day*..., $.....	
.....		..... *Surveyer,* ..... *day*..., $.....	

SEPARATE REPORT OF ..... VIEWERS.

To the Board of County Commissioners of Mahoning County, Ohio:

The undersigned Viewers of the County Road petitioned for by ..... *and others, make the following Separate Report of the amount of damages, and to whom assessed by them, which would accrue by the opening of the Road. The parties named below have filed their written applications on which such assessments have been made, according to law, and the same are returned with this Report.*

We have assessed and determined the compensation to be paid in money, for the property sought to be appropriated, in the following sums:

To ..... *Dollars*

To ..... *Dollars*

To ..... *Dollars*

To ..... *Dollars*

To ..... *Dollars*

To *Dollars*

Each of the above sums has been assessed and determined without deduction for benefit to any property of the owner which would accrue by the opening of the road.

And we have assessed and determined how much less valuable the land or premises from which such appropriation is to be taken, will be rendered by the opening and construction of said Road, (which is the amount of damage ....he.... may sustain,) as follows:

To *Dollars*

To *Dollars*

To *Dollars*

To *Dollars*

To *Dollars*

Respectfully submitted this ..... day of ..... 19.....

Viewers and Jurors to Assess and Determine Compensation and Damages

ORDERS OF COUNTY COMMISSIONERS.—Made After Returns of ..... Viewers and Surveyor.

Office of County Commissioners of Mahoning County, Youngstown, Ohio, ... Session, ... 19.....

In the Matter of the ..... Road.

The Commissioners met in regular session, and the report of the ..... Viewers and Surveyor appointed to survey and view the Road, as described in the Petition, was this day publicly read for the first time.

ATTEST:

County Auditor.

County Commissioners.

Office of County Commissioners of Mahoning County, Youngstown, Ohio, ... Session, ... 19.....

In the Matter of the ..... Road.

The Commissioners met in regular session, and the report of the ..... Viewers and Surveyor appointed to survey and view the Road, as described in the Petition, was this day publicly read for the second time.

ATTEST:

County Auditor.

County Commissioners

Office of County Commissioners of Mahoning County, Youngstown, Ohio, ... Session, ... 19.....

In the Matter of the ..... Road

The Commissioners met in regulhr session, and the report of the ..... Viewers and Surveyor appointed to survey and view the Road, as described in the Petition, was this day publicly read for the third time, and

Jacobs Road Ext

In the Matter of the ..... Road Petitioned

for by ..... *and others in* ..... *Mahoning County, Ohio.*

NOTICE OF PRESENTING COUNTY ROAD PETITION.

Notice is hereby given that a petition will be presented to the Commissioners of Mahoning County, at their next session ..... *19*....., *praying for the* ..... *of a County Road on the following line, to-wit:*

Beginning at .....

PROOF OF POSTING AND PUBLISHING NOTICE.

The State of Ohio, Mahoning County, ss.:

..... *being duly sworn, says that on the* ..... *day of* ..... *19*....., *and at least thirty days before the* ..... *day of* ..... *19*....., *he set up copies of the foregoing notice at the Auditor's Office in said County, and in three public places in the Township* ..... *of* ..... *through which the road is proposed be to* .....

Affiant further says that the substance of said notice was published for four consecutive weeks before the ..... *day of* ..... *19*....., *(the date of presentation of the petition,) in the* ..... *a newspaper published in said Mahoning County, in which said road sought be to* ..... *by such petition, is situated.*

Sworn to before me, and signed in my presence, this ..... *day of* ..... *19*.....

COUNTY ROAD PETITION.

To the Board of Commissioners of Mahoning County, Ohio:

The undersigned petitioners, resident freeholders of said County, residing in the vicinity of the proposed improvement hereinafter described, respectfully represent that the public convenience requires the ..... *of a County Road on the line hereinafter described; and pray that your body will institute and order proper proceedings in the premises to* ..... *such road, to-wit: Beginning at* .....

Dated this ..... *, 19* .....

PETITIONERS' NAMES	PETITIONERS' NAMES	PETITIONERS' NAMES	PETITIONERS' NAMES

BOND ON COUNTY ROAD PETITION.

Know All Men by these Presents:

That We, ...

and ....., *are held and firmly bound unto the State of Ohio, for the use of Mahoning County, in the penal sum of* ..... *Dollars, to the payment of which, well and truly to be made, we do hereby jointly and severally bind ourselves, our heirs, executors and administrators.*

Signed by us and dated at Youngstown, this ..... *day of* ..... *19* .....

The condition of the above obligation is such, that whereas, application has been made to the Board of Commissioners of said Mahoning County, for the ..... *of a County Road, on the following line, to-wit:*

Now, if the said applicants shall pay into the Treasury of said county, the amount of all costs and expenses accruing thereon, in case said application shall fail; then this obligation to be void, otherwise to be in full force in law.

ATTEST:

.....

.....

.....

.....

.....

ORDER APPROVING BOND ON COUNTY ROAD PETITION.

Office of County Commissioners, Mahoning County, Ohio, ... Session, ... 19 .....

In the Matter of the

.....

..... *Road.*

.....

.....

.....

.....

Application for ..... *a County Road made by Petition to the County Commissioners and as described therein, was duly filed in this office, signed by at least twelve freeholders of the county residing in the vicinity where said Road is proposed to be* ..... *: and* ..... *of the signers to such Petition entered into bond, payable to the State for the use of the County in the sum of* ..... *Dollars, conditioned according to law, with* ..... *and* ..... *as sureties; which surety and said amount being sufficient, and said bond being in due form, is hereby accepted and approved, and is filed with said Petition.*

.....

.....

.....

County Commissioners.

ORDER APPOINTING ..... VIEWERS--COUNTY ROAD.

Issued to ..... Viewers and County Surveyor.

Office of County Commissioners of Mahoning County, Ohio, ... Session, ... 19 .....

In the Matter of the

.....

..... *Road.*

.....

.....

The Petition of ..... *and others for the* ..... *of*

a County Road along the following described route, to-wit: Beginning at .....

having been presented to the Commissioners; and they being satisfied from the proof before them that proper notice of the intention to present such Petition has been given according to law; it is ordered that ..... *and* ..... *three disinterested freeholders of this County be and they hereby are appointed as ..... Viewers, and the County Surveyor to survey the same.*

It is further ordered that an order issue directing said ..... Viewers, with said County Surveyor, to meet at ..... *and proceed on the ..... day of ..... 19 ....., or on their failing to meet on that day, within five days thereafter.*

(If either of said ..... Viewers fail to attend at the place specified, at or before ten o'clock A. M. of said day, said Surveyor and two ..... Viewers will fill the vacancy by appointing a judicious disinterested freeholder of this County.) And after taking an oath faithfully and impartially to discharge the duties of their appointment respectively, to take to their assistance two suitable persons as chain carriers and one marker, and proceed to view, survey and ..... said Road as prayed for in the Petition, or as near the same as in their opinion a good road can be made at reasonable expense, taking into consideration the utility, convenience, inconvenience and expense which will result to individuals, as well as to the public, if such road or any part thereof is ..... also, as a jury, assess and determine the compensation to be paid in money for the properties sought to be appropriated, without deduction for benefit to any property of the owner ....., and to assess and determine how much less valuable, is any, the land or premises from which such appropriation may be taken, will be rendered by the ..... of such Road, being the damages sustained by any person through whose premises the Road is proposed to be .....; (but said ..... Viewers are not required to so assess or award damages or compensation to any person except minors, idiots, or lunatics, unless the owner or his agent, having notice as provided by law, files with them a written application, giving a description of the premises on which damages or compensation is claimed;) and also to determine whether the public convenience requires that such Road or any part thereof shall be sixty feet in width, or whether a less width than sixty feet will as well promote the public convenience; and report the width in their opinion, the same shall be .....

Said Surveyor will survey such Road, under the direction of the ..... Viewers, and cause the same to be conspicuously marked throughout, noting the courses and distances, and at the end of each mile cause the number of the same, and also the commencement and termination of the Road or Survey to be marked on a tree or monument erected for that purpose. And said Surveyor will make and deliver to one of said ..... Viewers, without delay, a correct certified return of the Survey of said Road, and a Plat of the same; to be returned with the Reports of said ..... Viewers.

It is further ordered that said ..... Viewers make and sign a Report in writing, stating their opinion in favor of or against the ..... of such Road, or any part thereof, and set forth the reasons of the same, and deliver such Report to the County Auditor, on or before the first day of the ..... session of the Commissioners next ensuing; and at the time said ..... Viewers make such Report, they shall also make a separate Report, in writing, stating the amount of damages, if any, and to whom by them assessed, which would accrue by the ..... of the Road; and file the written applications on which such assessments have been made, with the County Auditor.

.....

.....

..... County Commissioners.

NOTICE TO ..... VIEWERS AND SURVEYOR OF TIME AND PLACE OF MEETING—COUNTY ROAD.

To .....

and ..... *Viewers and* ..... *Surveyor.*

You Are Hereby Notified, *That under the Order of the Commissioners of Mahoning County, Ohio, dated* ..... *19 ....., you were appointed to view, survey and* ..... *the County Road petitioned for by* ..... *and others, and to perform the other duties required of you by law.*

You are directed to meet at ..... *on the ..... day of ..... 19 ....., at ..... o'clock A. M., for the purposes aforesaid and as set forth in said order.*

And the ..... day of ..... 19 ....., is the day by which claims for compensation must be filed.

Dated this ..... day of ..... 19 .....

.....

Principal Petitioner.—Auditor.

PROOF OF SERVICE.

The State of Ohio, Mahoning County, ss.:

.....being duly sworn, says that on the.....day of.....19....., (being not less than six days before the time appointed for the meeting of the ....Viewers and Surveyor,) he served a copy of the foregoing notice upon.....

(Signed).....

Sworn to before me, and signed in my presence, this.....day of.....19.....

NOTICE TO LAND OWNERS OF TIME AND PLACE OF MEETING....VIEWERS AND SURVEYOR.

To.....

You Are Hereby Notified, that the....Viewers and Surveyor appointed by the Commissioners of Mahoning County, Ohio, in their order dated.....19....., to view, survey and.....the County Road petitioned for by.....and others, will meet at.....on the.....day of.....19....., at.....o'clock, A. M., for the purposes set forth in said order.

And the.....day of.....19....., is the day by which claims for compensation must be filed.

Dated this.....day of.....19.....

Principal Petitioner.—Auditor

PROOF OF SERVICE.

The State of Ohio, Mahoning County, ss.

.....being duly sworn, says that on the.....day of.....19....., (being not less than six days before the time appointed for the meeting of the ....Viewers and Surveyor,) he served a copy of the foregoing notice upon.....

(Signed).....

Sworn to before me, and signed in my presence, this.....day of.....19.....

Notice to Land Owners, non-resident of the County, of time and place of meeting of....Viewers and Surveyor

To.....

You Are Hereby Notified, That a petition, signed by.....and others was presented to the County Commissioners of Mahoning County, Ohio, at their meeting held on the.....day of.....19....., praying for the.....of a County Road, on the following line, to-wit: Beginning at.....

That notice thereof and bond as required by law, was duly given; and said County Commissioners on the ..... day of ..... 19..., by order, appointed three ... Viewers and the County Surveyor, to view, Survey and ..... such Road.

You are further notified that said ... Viewers and Surveyor will meet at ..... on the ..... day of ..... 19..., at ... o'clock A. M., for the purposes set forth in said Order.

And the ..... day of ..... 19... is the day by which claims for compensation must be filed.

Dated this ..... day of ..... 19...

.....
Principal Petitioner.—Auditor

PROOF OF PUBLICATION.

The State of Ohio, Mahoning County, ss.

..... being duly sworn, says that the Notice, a copy of which is hereto attached, was published for four consecutive weeks, in the ..... a newspaper published and printed in said Mahoning County, Ohio.

Sworn to before me, and signed in my presence, this ..... day of ..... 19...

.....

.....

CERTIFICATE OF OATH OF ... VIEWERS

The State of Ohio, Mahoning County, ss.:

Be it Remembered, That on this ..... day of ..... 19..., personally appeared before me, ... a ..... in and for said County, ... , ... and ..... Viewers of the County Road petitioned for by ..... and others, and were by me duly sworn, faithfully and impartially to discharge their duties respectively.

.....

.....

CERTIFICATE OF OATH OF SURVEYOR

The State of Ohio, Mahoning County, ss.:

Be it Remembered, That on this ..... day of ..... 19..., personally appeared before me, ... a ..... in and for said County, ... , Surveyor ....

of the County Road petitioned for by ..... and others, and was by me duly sworn, faithfully and impartially to discharge his duties.

.....

.....

REPORT OF SURVEYOR.

To the Board of Commissioners of Mahoning County, Ohio:

The undersigned, in obedience to your order, dated ..... 19..., proceeded on the ..... day of ..... 19..., to survey and mark the County Road described in said order, under the direction of the ... Viewers therein named, and respectfully submits the following return of said survey:

474

SURVEY OF JACOBS ROAD EXTENSION

No. 187 Sec. B.

From McGuffey Road to Struthers-Liberty Road

COITSVILLE TWP.

MAHONING CO. O.

Nov. 1921

Geo. M. Montgomery
Co. Surveyor

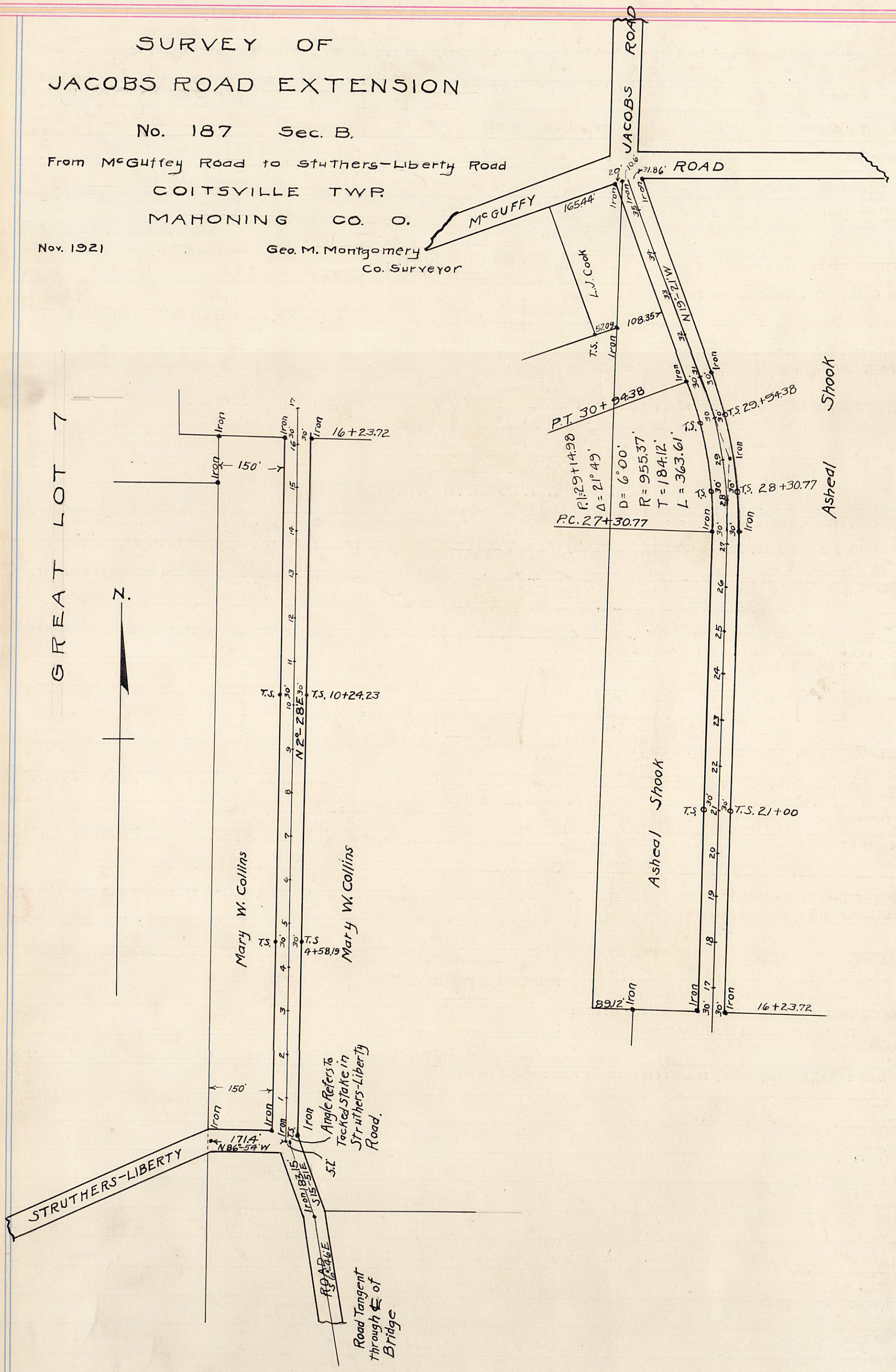

I Certify, That the foregoing is a correct plat and return of the survey of the .....

County Road petitioned for by ..... and others.

.....

Surveyor of Mahoning County.

REPORT OF VIEWERS—County Road.

To the Board of County Commissioners of Mahoning County, Ohio:

In obedience to your order dated ..... *19* ....., *we, the undersigned,* ..... *Viewers appointed under said Order, make the following report:* .....

.....

.....

.....

Together with ..... *County Surveyor, we met at* .....

..... *on the* ..... *day of* ..... *19* ....., *at* ..... *o'clock, A. M., and after taking the oath required by law, a certificate of which oath is herewith returned; took to our assistance* ..... *and* .... *two suitable persons as chain-carriers, and* .....

..... *marker, we proceeded to view, survey and* ..... *the Road as prayed for in the Petition, or as near the same as in our opinion a good Road can be made at a reasonable expense, taking into consideration the utility, convenience, inconvenience and expense which will result to individuals, as well as to the public, if such road or any part thereof is* .....

....., *as follows:*

Fixing the initial point of said Road at .....

at ....., *said Surveyor under our direction, surveyed the same along the following route:*

We further report that our opinion is that said Road ought ..... *to be* ..... *for the following reasons:* .....

.....

.....

.....

We have also determined that the public convenience requires that said Road should be established and opened ..... *feet in width.*

A correct certified return of the survey of said Road and a plat of the same is herewith delivered. The notices to the ..... *Viewers and Surveyor and also to the Land Owners, of the time and place of meeting, with proof of service of the same, are also herewith returned.*

All of which is respectfully submitted, this ..... *day of* ..... *19* .....

.....

.....

..... Viewers.

.....

FEES.

..... *Viewer,* ..... *day* ....., *$* .....

..... " , ... *day* ....., *$* .....

..... " , ... *day* ....., *$* .....

..... *Chain Carrier,* ..... *day* ....., *$* .....

..... " " ..... *day* ....., *$* .....

..... *Marker,* ..... *day* ....., *$* .....

..... *Surveyer,* ..... *day* ....., *$* .....

SEPARATE REPORT OF VIEWERS.

To the Board of County Commissioners of Mahoning County, Ohio:

The undersigned Viewers of the County Road petitioned for by ..... *and others, make the following Separate Report of the amount of damages, and to whom assessed by them, which would accrue by the opening of the Road. The parties named below have filed their written applications on which such assessments have been made, according to law, and the same are returned with this Report.*

We have assessed and determined the compensation to be paid in money, for the property sought to be appropriated, in the following sums:

To .....

..... *Dollars*

To .....

..... *Dollars*

To .....

..... *Dollars*

To .....

..... *Dollars*

To .....

..... *Dollars*

To *Dollars*

Each of the above sums has been assessed and determined without deduction for benefit to any property of the owner which would accrue by the opening of the road.

And we have assessed and determined how much less valuable the land or premises from which such appropriation is to be taken, will be rendered by the opening and construction of said Road, (which is the amount of damage ..... he ..... may sustain,) as follows:

To *Dollars*

To *Dollars*

To *Dollars*

To *Dollars*

To *Dollars*

Respectfully submitted this ..... day of ..... 19 .....

..... } Viewers and Jurors to Assess and Determine Compensation and Damages

---

ORDERS OF COUNTY COMMISSIONERS.—Made After Returns of ..... Viewers and Surveyor.

Office of County Commissioners of Mahoning County, Youngstown, Ohio, ... Session, ... 19 .....

In the Matter of the ..... } ..... Road. } .....

The Commissioners met in regular session, and the report of the ..... Viewers and Surveyor appointed to survey and view the Road, as described in the Petition, was this day publicly read for the first time.

ATTEST:

..... } County Commissioners.

County Auditor.

Office of County Commissioners of Mahoning County, Youngstown, Ohio, ... Session, ... 19 .....

In the Matter of the ..... } ..... Road. } .....

The Commissioners met in regular session, and the report of the ..... Viewers and Surveyor appointed to survey and view the Road, as described in the Petition, was this day publicly read for the second time.

ATTEST:

..... } County Commissioners

County Auditor.

Office of County Commissioners of Mahoning County, Youngstown, Ohio, ... Session, ... 19 .....

In the Matter of the ..... } ..... Road } .....

The Commissioners met in regulhr session, and the report of the ..... Viewers and Surveyor appointed to survey and view the Road, as described in the Petition, was this day publicly read for the third time, and

Highlando

Jacobs Rd West Ave

In the Matter of the ..... Road Petitioned

for by ..... *and others in* ..... *Mahoning County, Ohio.*

NOTICE OF PRESENTING COUNTY ROAD PETITION.

Notice is hereby given that a petition will be presented to the Commissioners of Mahoning County, at their next session ..... *19*....., *praying for the* ..... *of a County Road on the following line, to-wit:*

Beginning at .....

PROOF OF POSTING AND PUBLISHING NOTICE.

The State of Ohio, Mahoning County, ss.:

..... *being duly sworn, says that on the* ..... *day of* ..... *19*....., *and at least thirty days before the* ..... *day of* ..... *19*....., *he set up copies of the foregoing notice at the Auditor's Office in said County, and in three public places in the Township* ..... *of* ..... *through which the road is proposed be to* .....

Affiant further says that the substance of said notice was published for four consecutive weeks before the ..... *day of* ..... *19*....., *(the date of presentation of the petition,) in the* ..... *a newspaper published in said Mahoning County, in which said road sought be to* ..... *by such petition, is situated.*

Sworn to before me, and signed in my presence, this ..... *day of* ..... *19*.....

COUNTY ROAD PETITION.

To the Board of Commissioners of Mahoning County, Ohio:

The undersigned petitioners, resident freeholders of said County, residing in the vicinity of the proposed improvement hereinafter described, respectfully represent that the public convenience requires the ..... *of a County Road on the line hereinafter described; and pray that your body will institute and order proper proceedings in the premises to* ..... *such road, to-wit: Beginning at* .....

Dated this ..... *, 19* .....

PETITIONERS' NAMES	PETITIONERS' NAMES	PETITIONERS' NAMES	PETITIONERS' NAMES

BOND ON COUNTY ROAD PETITION.

Know All Men by these Presents:

That We, ...

and ....., *are held and firmly bound unto the State of Ohio, for the use of Mahoning County, in the penal sum of* ..... *Dollars, to the payment of which, well and truly to be made, we do hereby jointly and severally bind ourselves, our heirs, executors and administrators.*

Signed by us and dated at Youngstown, this ..... *day of* ..... *19* .....

The condition of the above obligation is such, that whereas, application has been made to the Board of Commissioners of said Mahoning County, for the ..... *of a County Road, on the following line, to-wit:*

Now, if the said applicants shall pay into the Treasury of said county, the amount of all costs and expenses accruing thereon, in case said application shall fail; then this obligation to be void, otherwise to be in full force in law.

ATTEST:

.....

.....

.....

.....

.....

ORDER APPROVING BOND ON COUNTY ROAD PETITION.

Office of County Commissioners, Mahoning County, Ohio, ... Session, ... 19 .....

In the Matter of the

.....

..... *Road.*

.....

.....

.....

.....

.....

Application for ..... *a County Road made by Petition to the County Commissioners and as described therein, was duly filed in this office, signed by at least twelve freeholders of the county residing in the vicinity where said Road is proposed to be* ..... *: and* ..... *of the signers to such Petition entered into bond, payable to the State for the use of the County in the sum of* ..... *Dollars, conditioned according to law, with* ..... *and* ..... *as sureties; which surety and said amount being sufficient, and said bond being in due form, is hereby accepted and approved, and is filed with said Petition.*

.....

.....

.....

County Commissioners.

ORDER APPOINTING VIEWERS—COUNTY ROAD.

Issued to Viewers and County Surveyor.

Office of County Commissioners of Mahoning County, Ohio, Session, 19

In the Matter of the

.....

..... Road.

.....

.....

The Petition of ..... *and others for the* ..... *of*

a County Road along the following described route, to-wit: Beginning at .....

having been presented to the Commissioners; and they being satisfied from the proof before them that proper notice of the intention to present such Petition has been given according to law; it is ordered that ..... *and* ..... *three disinterested freeholders of this County be and they hereby are appointed as* ..... *Viewers, and the County Surveyor to survey the same.*

It is further ordered that an order issue directing said ..... *Viewers, with said County Surveyor, to meet at* ..... *and proceed on the* ..... *day of* ..... *19* ....., *or on their failing to meet on that day, within five days thereafter.*

(If either of said ..... Viewers fail to attend at the place specified, at or before ten o'clock A. M. of said day, said Surveyor and two ..... Viewers will fill the vacancy by appointing a judicious disinterested freeholder of this County.) And after taking an oath faithfully and impartially to discharge the duties of their appointment respectively, to take to their assistance two suitable persons as chain carriers and one marker, and proceed to view, survey and ..... said Road as prayed for in the Petition, or as near the same as in their opinion a good road can be made at reasonable expense, taking into consideration the utility, convenience, inconvenience and expense which will result to individuals, as well as to the public, if such road or any part thereof is ..... also, as a jury, assess and determine the compensation to be paid in money for the properties sought to be appropriated, without deduction for benefit to any property of the owner ....., and to assess and determine how much less valuable, is any, the land or premises from which such appropriation may be taken, will be rendered by the ..... of such Road, being the damages sustained by any person through whose premises the Road is proposed to be .....; (but said ..... Viewers are not required to so assess or award damages or compensation to any person except minors, idiots, or lunatics, unless the owner or his agent, having notice as provided by law, files with them a written application, giving a description of the premises on which damages or compensation is claimed;) and also to determine whether the public convenience requires that such Road or any part thereof shall be sixty feet in width, or whether a less width than sixty feet will as well promote the public convenience; and report the width in their opinion, the same shall be .....

Said Surveyor will survey such Road, under the direction of the ..... Viewers, and cause the same to be conspicuously marked throughout, noting the courses and distances, and at the end of each mile cause the number of the same, and also the commencement and termination of the Road or Survey to be marked on a tree or monument erected for that purpose. And said Surveyor will make and deliver to one of said ..... Viewers, without delay, a correct certified return of the Survey of said Road, and a Plat of the same; to be returned with the Reports of said ..... Viewers.

It is further ordered that said ..... Viewers make and sign a Report in writing, stating their opinion in favor of or against the ..... of such Road, or any part thereof, and set forth the reasons of the same, and deliver such Report to the County Auditor, on or before the first day of the ..... session of the Commissioners next ensuing; and at the time said ..... Viewers make such Report, they shall also make a separate Report, in writing, stating the amount of damages, if any, and to whom by them assessed, which would accrue by the ..... of the Road; and file the written applications on which such assessments have been made, with the County Auditor.

.....

.....

.....

County Commissioners.

NOTICE TO ..... VIEWERS AND SURVEYOR OF TIME AND PLACE OF MEETING—COUNTY ROAD.

To .....

and ..... *Viewers and* ..... *Surveyor.*

You Are Hereby Notified, *That under the Order of the Commissioners of Mahoning County, Ohio, dated* .....

19 ....., *you were appointed to view, survey and* ..... *the County Road petitioned for by* ..... *and others, and to perform the other duties required of you by law.*

You are directed to meet at ..... *on the* ..... *day of* ..... *19* ....., *at* ..... *o'clock A. M., for the purposes aforesaid and as set forth in said order.*

And the ..... *day of* ..... *19* ....., *is the day by which claims for compensation must be filed.*

Dated this ..... *day of* ..... *19* .....

.....

Principal Petitioner.—Auditor.

PROOF OF SERVICE.

The State of Ohio, Mahoning County, ss.:

.....being duly sworn, says that on the.....day of.....19....., (being not less than six days before the time appointed for the meeting of the.....Viewers and Surveyor,) he served a copy of the foregoing notice upon.....

(Signed).....

Sworn to before me, and signed in my presence, this.....day of.....19.....

.....

.....

NOTICE TO LAND OWNERS OF TIME AND PLACE OF MEETING.....VIEWERS AND SURVEYOR.

To.....

.....

You Are Hereby Notified, that the.....Viewers and Surveyor appointed by the Commissioners of Mahoning County, Ohio, in their order dated.....19....., to view, survey and.....the County Road petitioned for by.....and others, will meet at.....

.....on the.....day of.....19....., at.....o'clock, A. M., for the purposes set forth in said order.

And the.....day of.....19....., is the day by which claims for compensation must be filed.

Dated this.....day of.....19.....

.....

Principal Petitioner.—Auditor

PROOF OF SERVICE.

The State of Ohio, Mahoning County, ss.

.....being duly sworn, says that on the.....day of.....19....., (being not less than six days before the time appointed for the meeting of the.....Viewers and Surveyor,) he served a copy of the foregoing notice upon.....

(Signed).....

Sworn to before me, and signed in my presence, this.....day of.....19.....

.....

.....

Notice to Land Owners, non-resident of the County, of time and place of meeting of.....Viewers and Surveyor

To.....

You Are Hereby Notified, That a petition, signed by.....and others was presented to the County Commissioners of Mahoning County, Ohio, at their meeting held on the.....day of.....19....., praying for the.....of a County Road, on the following line, to-wit: Beginning at.....

That notice thereof and bond as required by law, was duly given; and said County Commissioners on the ..... day of ..... 19..... , by order, appointed three ..... Viewers and the County Surveyor, to view, Survey and ..... such Road.

You are further notified that said ..... Viewers and Surveyor will meet at ..... on the ..... day of ..... 19..... , at ..... o'clock A. M., for the purposes set forth in said Order.

And the ..... day of ..... 19..... is the day by which claims for compensation must be filed.

Dated this ..... day of ..... 19.....

.....

Principal Petitioner.—Auditor

PROOF OF PUBLICATION.

The State of Ohio, Mahoning County, ss.

..... being duly sworn, says that the Notice, a copy of which is hereto attached, was published for four consecutive weeks, in the ..... a newspaper published and printed in said Mahoning County, Ohio.

.....

Sworn to before me, and signed in my presence, this ..... day of ..... 19.....

.....

.....

.....

CERTIFICATE OF OATH OF ..... VIEWERS

The State of Ohio, Mahoning County, ss.:

Be it Remembered, That on this ..... day of ..... 19..... , personally appeared before me, ... a ..... in and for said County, ... , ... and ..... Viewers of the County Road petitioned for by ..... and others, and were by me duly sworn, faithfully and impartially to discharge their duties respectively.

.....

.....

CERTIFICATE OF OATH OF SURVEYOR

The State of Ohio, Mahoning County, ss.:

Be it Remembered, That on this ..... day of ..... 19..... , personally appeared before me, ... a ..... in and for said County, ... , Surveyor .....

.....

of the County Road petitioned for by ..... and others, and was by me duly sworn, faithfully and impartially to discharge his duties.

.....

.....

REPORT OF SURVEYOR.

To the Board of Commissioners of Mahoning County, Ohio:

The undersigned, in obedience to your order, dated ..... 19..... , proceeded on the ..... day of ..... 19..... , to survey and mark the County Road described in said order, under the direction of the ..... Viewers therein named, and respectfully submits the following return of said survey:

MAP OF

WEST AVE., McCLURE AVE. & PETERS AVE.

THROUGH

"THE HIGHLANDS"

Great Lot 6

COITSVILLE TWP. MAH. CO. O.

Scale 1 in = 200 ft.

GEO. M. MONTGOMERY

COUNTY SURVEYOR

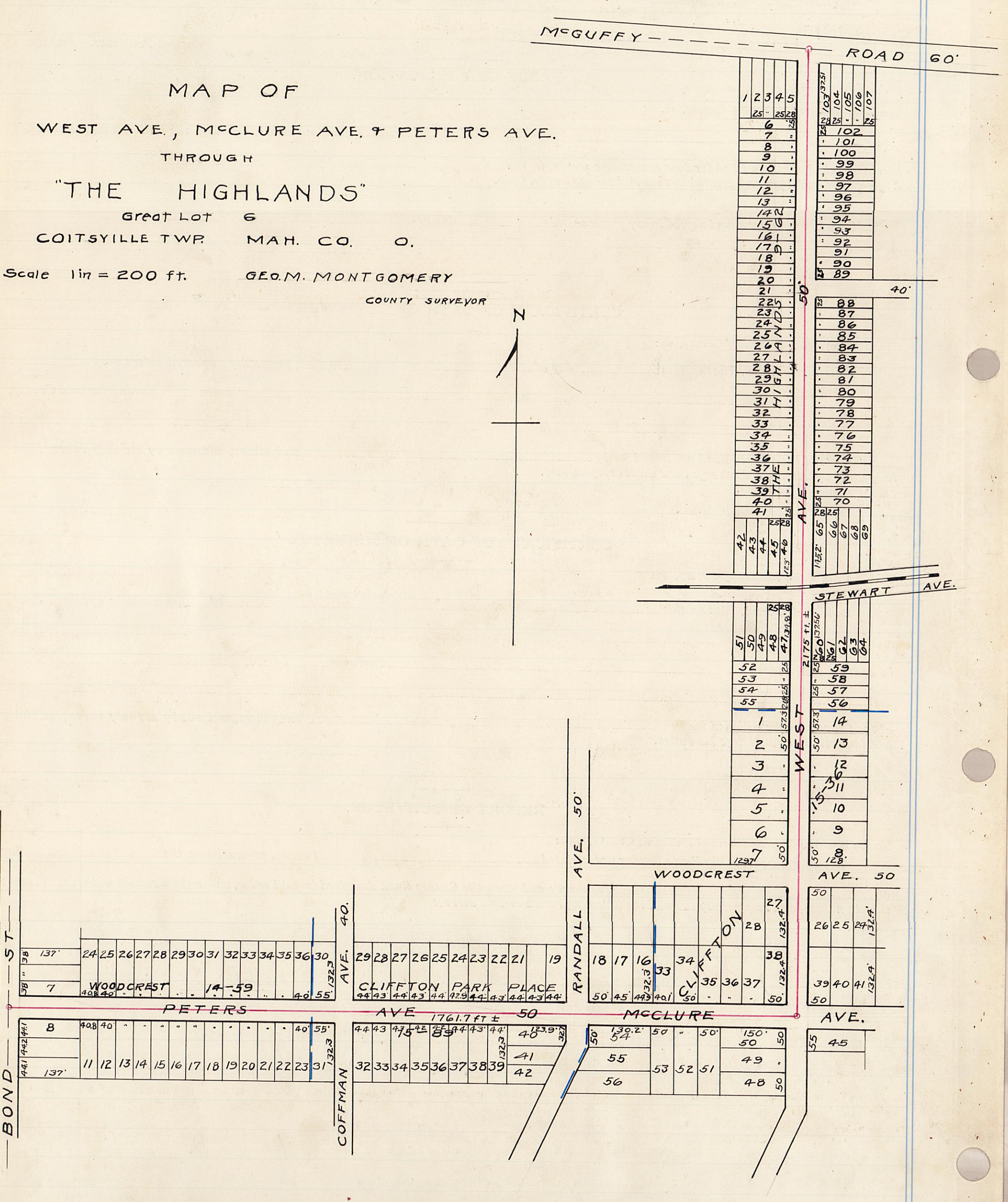

I Certify, That the foregoing is a correct plat and return of the survey of the .....

County Road petitioned for by ..... and others.

.....

Surveyor of Mahoning County.

REPORT OF ..... VIEWERS—County Road.

To the Board of County Commissioners of Mahoning County, Ohio:

In obedience to your order dated ..... 19..... , we, the undersigned, ... Viewers appointed under said Order, make the following report: .....

.....

.....

.....

Together with ..... County Surveyor, we met at .....

..... on the ..... day of ..... 19..... , at ..... o'clock, A. M., and after taking the oath required by law, a certificate of which oath is herewith returned; took to our assistance ..... and

..... two suitable persons as chain-carriers, and .....

..... marker, we proceeded to view, survey and ..... the Road as prayed for in the Petition, or as near the same as in our opinion a good Road can be made at a reasonable expense, taking into consideration the utility, convenience, inconvenience and expense which will result to individuals, as well as to the public, if such road or any part thereof is .....

..... , as follows:

Fixing the initial point of said Road at .....

at ..... , said Surveyor under our direction, surveyed the same along the following route:

We further report that our opinion is that said Road ought ..... to be ..... for the following reasons: .....

.....

.....

.....

We have also determined that the public convenience requires that said Road should be established and opened ..... feet in width.

A correct certified return of the survey of said Road and a plat of the same is herewith delivered. The notices to the ..... Viewers and Surveyor and also to the Land Owners, of the time and place of meeting, with proof of service of the same, are also herewith returned.

All of which is respectfully submitted, this ..... day of ..... 19.....

.....

.....

..... Viewers.

.....

FEES.

..... *Viewer, ... day ..... , $.....* ..... *Chain Carrier, ... day ..... , $.....*

..... *" , ... day ..... , $.....* ..... *" " ..... day ..... , $.....*

..... *" , ... day ..... , $.....* ..... *Marker, ... day ..... , $.....*

.... *Surveyer, ... day ..... , $.....*

SEPARATE REPORT OF ..... VIEWERS.

To the Board of County Commissioners of Mahoning County, Ohio:

The undersigned Viewers of the County Road petitioned for by ..... and others, make the following Separate Report of the amount of damages, and to whom assessed by them, which would accrue by the opening of the Road. The parties named below have filed their written applications on which such assessments have been made, according to law, and the same are returned with this Report.

We have assessed and determined the compensation to be paid in money, for the property sought to be appropriated, in the following sums:

To *Dollars*

To *Dollars*

To *Dollars*

To *Dollars*

To *Dollars*

Dollars

To

Each of the above sums has been assessed and determined without deduction for benefit to any property of the owner which would accrue by the opening of the road.

And we have assessed and determined how much less valuable the land or premises from which such appropriation is to be taken, will be rendered by the opening and construction of said Road, (which is the amount of damage .....he..... may sustain,) as follows:

Dollars

To

Dollars

To

Dollars

To

Dollars

To

Dollars

To

Respectfully submitted this ..... day of ..... 19.....

.....
.....
.....

Viewers and Jurors to Assess and Determine Compensation and Damages

---

ORDERS OF COUNTY COMMISSIONERS.—Made After Returns of ..... Viewers and Surveyor.

Office of County Commissioners of Mahoning County, Youngstown, Ohio, ... Session, ... 19.....

In the Matter of the

.....
.....
..... Road.

.....
.....
.....

The Commissioners met in regular session, and the report of the ..... Viewers and Surveyor appointed to survey and view the Road, as described in the Petition, was this day publicly read for the first time.

ATTEST:

.....
County Auditor.

.....
.....
.....

County Commissioners.

Office of County Commissioners of Mahoning County, Youngstown, Ohio, ... Session, ... 19.....

In the Matter of the

.....
.....
..... Road.

.....
.....
.....

The Commissioners met in regular session, and the report of the ..... Viewers and Surveyor appointed to survey and view the Road, as described in the Petition, was this day publicly read for the second time.

ATTEST:

.....
County Auditor.

.....
.....
.....

County Commissioners

Office of County Commissioners of Mahoning County, Youngstown, Ohio, ... Session, ... 19.....

In the Matter of the

.....
.....
..... Road

.....
.....
.....

The Commissioners met in regulhr session, and the report of the ..... Viewers and Surveyor appointed to survey and view the Road, as described in the Petition, was this day publicly read for the third time, and

Karl St 493

~~505~~ 493

In the Matter of the ..... Road Petitioned

for by ..... *and others in* ..... *Mahoning County, Ohio.*

NOTICE OF PRESENTING COUNTY ROAD PETITION.

Notice is hereby given that a petition will be presented to the Commissioners of Mahoning County, at their next session ..... *19*....., *praying for the* ..... *of a County Road on the following line, to-wit:*

Beginning at .....

PROOF OF POSTING AND PUBLISHING NOTICE.

The State of Ohio, Mahoning County, ss.:

..... *being duly sworn, says that on the* ..... *day of* ..... *19*....., *and at least thirty days before the* ..... *day of* ..... *19*....., *he set up copies of the foregoing notice at the Auditor's Office in said County, and in three public places in the Township* ..... *of* ..... *through which the road is proposed be to* .....

Affiant further says that the substance of said notice was published for four consecutive weeks before the ..... *day of* ..... *19*....., *(the date of presentation of the petition,) in the* ..... *a newspaper published in said Mahoning County, in which said road sought be to* ..... *by such petition, is situated.*

.....

Sworn to before me, and signed in my presence, this ..... *day of* ..... *19*.....

.....

.....

COUNTY ROAD PETITION.

To the Board of Commissioners of Mahoning County, Ohio:

The undersigned petitioners, resident freeholders of said County, residing in the vicinity of the proposed improvement hereinafter described, respectfully represent that the public convenience requires the ..... *of a County Road on the line hereinafter described; and pray that your body will institute and order proper proceedings in the premises to* ..... *such road, to-wit: Beginning at* .....

~~506~~
494

494

Dated this.....*, 19*.....

PETITIONERS' NAMES	PETITIONERS' NAMES	PETITIONERS' NAMES	PETITIONERS' NAMES

BOND ON COUNTY ROAD PETITION.

Know All Men by these Presents:

That We,.....

and....., *are held and firmly bound unto the State of Ohio, for the use of Mahoning County, in the penal sum of*.....*Dollars, to the payment of which, well and truly to be made, we do hereby jointly and severally bind ourselves, our heirs, executors and administrators.*

Signed by us and dated at Youngstown, this.....*day of*.....*19*.....

The condition of the above obligation is such, that whereas, application has been made to the Board of Commissioners of said Mahoning County, for the.....*of a County Road, on the following line, to-wit:*

Now, if the said applicants shall pay into the Treasury of said county, the amount of all costs and expenses accruing thereon, in case said application shall fail; then this obligation to be void, otherwise to be in full force in law.

ATTEST:

.....

.....

.....

.....

.....

ORDER APPROVING BOND ON COUNTY ROAD PETITION.

Office of County Commissioners, Mahoning County, Ohio,.....Session,.....19.....

In the Matter of the

.....

.....*Road.*

.....

.....

.....

.....

Application for.....*a County Road made by Petition to the County Commissioners and as described therein, was duly filed in this office, signed by at least twelve freeholders of the county residing in the vicinity where said Road is proposed to be*

.....*: and*.....*of the signers to such Petition entered into bond, payable to the State for the use of the County in the sum of*.....

.....*Dollars, conditioned according to law, with*.....*and*

.....*as sureties; which surety and said amount being sufficient, and said bond being in due form, is hereby accepted and approved, and is filed with said Petition.*

.....

.....

.....

County Commissioners.

ORDER APPOINTING VIEWERS—COUNTY ROAD.

Issued to Viewers and County Surveyor.

Office of County Commissioners of Mahoning County, Ohio, Session, 19

In the Matter of the

Road.

The Petition of *and others for the* *of*

a County Road along the following described route, to-wit: Beginning at

having been presented to the Commissioners; and they being satisfied from the proof before them that proper notice of the intention to present such Petition has been given according to law; it is ordered that *and* *three disinterested freeholders of this County be and they hereby are appointed as* *Viewers, and the County Surveyor to survey the same.*

It is further ordered that an order issue directing said *Viewers, with said County Surveyor, to meet at* *and proceed on the* *day of* *19*, or on their failing to meet on that day, within five days thereafter.*

(If either of said Viewers fail to attend at the place specified, at or before ten o'clock A. M. of said day, said Surveyor and two Viewers will fill the vacancy by appointing a judicious disinterested freeholder of this County.) And after taking an oath faithfully and impartially to discharge the duties of their appointment respectively, to take to their assistance two suitable persons as chain carriers and one marker, and proceed to view, survey and said Road as prayed for in the Petition, or as near the same as in their opinion a good road can be made at reasonable expense, taking into consideration the utility, convenience, inconvenience and expense which will result to individuals, as well as to the public, if such road or any part thereof is also, as a jury, assess and determine the compensation to be paid in money for the properties sought to be appropriated, without deduction for benefit to any property of the owner, and to assess and determine how much less valuable, is any, the land or premises from which such appropriation may be taken, will be rendered by the of such Road, being the damages sustained by any person through whose premises the Road is proposed to be; (but said Viewers are not required to so assess or award damages or compensation to any person except minors, idiots, or lunatics, unless the owner or his agent, having notice as provided by law, files with them a written application, giving a description of the premises on which damages or compensation is claimed;) and also to determine whether the public convenience requires that such Road or any part thereof shall be sixty feet in width, or whether a less width than sixty feet will as well promote the public convenience; and report the width in their opinion, the same shall be

Said Surveyor will survey such Road, under the direction of the Viewers, and cause the same to be conspicuously marked throughout, noting the courses and distances, and at the end of each mile cause the number of the same, and also the commencement and termination of the Road or Survey to be marked on a tree or monument erected for that purpose. And said Surveyor will make and deliver to one of said Viewers, without delay, a correct certified return of the Survey of said Road, and a Plat of the same; to be returned with the Reports of said Viewers.

It is further ordered that said Viewers make and sign a Report in writing, stating their opinion in favor of or against the of such Road, or any part thereof, and set forth the reasons of the same, and deliver such Report to the County Auditor, on or before the first day of the session of the Commissioners next ensuing; and at the time said Viewers make such Report, they shall also make a separate Report, in writing, stating the amount of damages, if any, and to whom by them assessed, which would accrue by the of the Road; and file the written applications on which such assessments have been made, with the County Auditor.

County Commissioners.

NOTICE TO VIEWERS AND SURVEYOR OF TIME AND PLACE OF MEETING—COUNTY ROAD.

To

and *Viewers and* *Surveyor.*

You Are Hereby Notified, *That under the Order of the Commissioners of Mahoning County, Ohio, dated* *19*, *you were appointed to view, survey and* *the County Road petitioned for by* *and others, and to perform the other duties required of you by law.*

You are directed to meet at *on the* *day of* *19*, *at* *o'clock A. M., for the purposes aforesaid and as set forth in said order.*

And the *day of* *19*, *is the day by which claims for compensation must be filed.*

Dated this *day of* *19*

Principal Petitioner.—Auditor.

496

PROOF OF SERVICE.

The State of Ohio, Mahoning County, ss.:

.....*being duly sworn, says that on the*.....*day*

of.....*19*....., *(being not less than six days before the time appointed for the meeting of the* .....*Viewers and Surveyor,)*

he served a copy of the foregoing notice upon.....

(Signed).....

Sworn to before me, and signed in my presence, this.....*day of*.....*19*.....

.....

.....

NOTICE TO LAND OWNERS OF TIME AND PLACE OF MEETING.....VIEWERS AND SURVEYOR.

To.....

.....

You Are Hereby Notified, *that the*.....*Viewers and Surveyor appointed by the Commissioners of Mahoning County, Ohio, in their order*

dated.....*19*....., *to view, survey and*.....*the County Road petitioned for*

by.....*and others, will meet at*.....

.....*on the*.....*day of*.....*19*.....,

at.....*o'clock, A. M., for the purposes set forth in said order.*

And the.....*day of*.....*19*....., *is the day by which claims for compensation must be filed.*

Dated this.....*day of*.....*19*.....

.....

Principal Petitioner.—Auditor

PROOF OF SERVICE.

The State of Ohio, Mahoning County, ss.

.....*being duly sworn, says that on the*.....*day*

of.....*19*....., *(being not less than six days before the time appointed for the meeting of the* .....*Viewers and Surveyor,)*

he served a copy of the foregoing notice upon.....

(Signed).....

Sworn to before me, and signed in my presence, this.....*day of*.....*19*.....

.....

.....

Notice to Land Owners, non-resident of the County, of time and place of meeting of.....Viewers and Surveyor

To.....

You Are Hereby Notified, *That a petition, signed by*.....*and others*

was presented to the County Commissioners of Mahoning County, Ohio, at their meeting held on the.....*day of*.....

19....., *praying for the*.....*of a County Road, on the following line, to-wit: Beginning at*.....

That notice thereof and bond as required by law, was duly given; and said County Commissioners on the ..... day of ..... 19 ....., by order, appointed three ..... Viewers and the County Surveyor, to view, Survey and ..... such Road.

You are further notified that said ..... Viewers and Surveyor will meet at ..... on the ..... day of ..... 19 ....., at ..... o'clock A. M., for the purposes set forth in said Order.

And the ..... day of ..... 19 ..... is the day by which claims for compensation must be filed.

Dated this ..... day of ..... 19 .....

Principal Petitioner.—Auditor

PROOF OF PUBLICATION.

The State of Ohio, Mahoning County, ss.

..... being duly sworn, says that the Notice, a copy of which is hereto attached, was published for four consecutive weeks, in the ..... a newspaper published and printed in said Mahoning County, Ohio.

Sworn to before me, and signed in my presence, this ..... day of ..... 19 .....

CERTIFICATE OF OATH OF ..... VIEWERS

The State of Ohio, Mahoning County, ss.:

Be it Remembered, *That on this ..... day of ..... 19 ....., personally appeared before me, ... a ..... in and for said County, ... , ... and ..... Viewers of the County Road petitioned for by ..... and others, and were by me duly sworn, faithfully and impartially to discharge their duties respectively.*

CERTIFICATE OF OATH OF SURVEYOR

The State of Ohio, Mahoning County, ss.:

Be it Remembered, *That on this ..... day of ..... 19 ....., personally appeared before me, ... a ..... in and for said County, ... , Surveyor ..... of the County Road petitioned for by ..... and others, and was by me duly sworn, faithfully and impartially to discharge his duties.*

REPORT OF SURVEYOR.

To the Board of Commissioners of Mahoning County, Ohio:

The undersigned, in obedience to your order, dated ..... 19 ....., proceeded on the ..... day of ..... 19 ....., to survey and mark the County Road described in said order, under the direction of the ..... Viewers therein named, and respectfully submits the following return of said survey:

510 ✓
498

498

See Vol 4-A Pg 89

MAP OF KARL STREET ROAD

G.L. 4 COITSVILLE TWP.

MAHONING CO. O.

Scale 1 in = 200 ft.

Geo. M. Montgomery
County Surveyor.

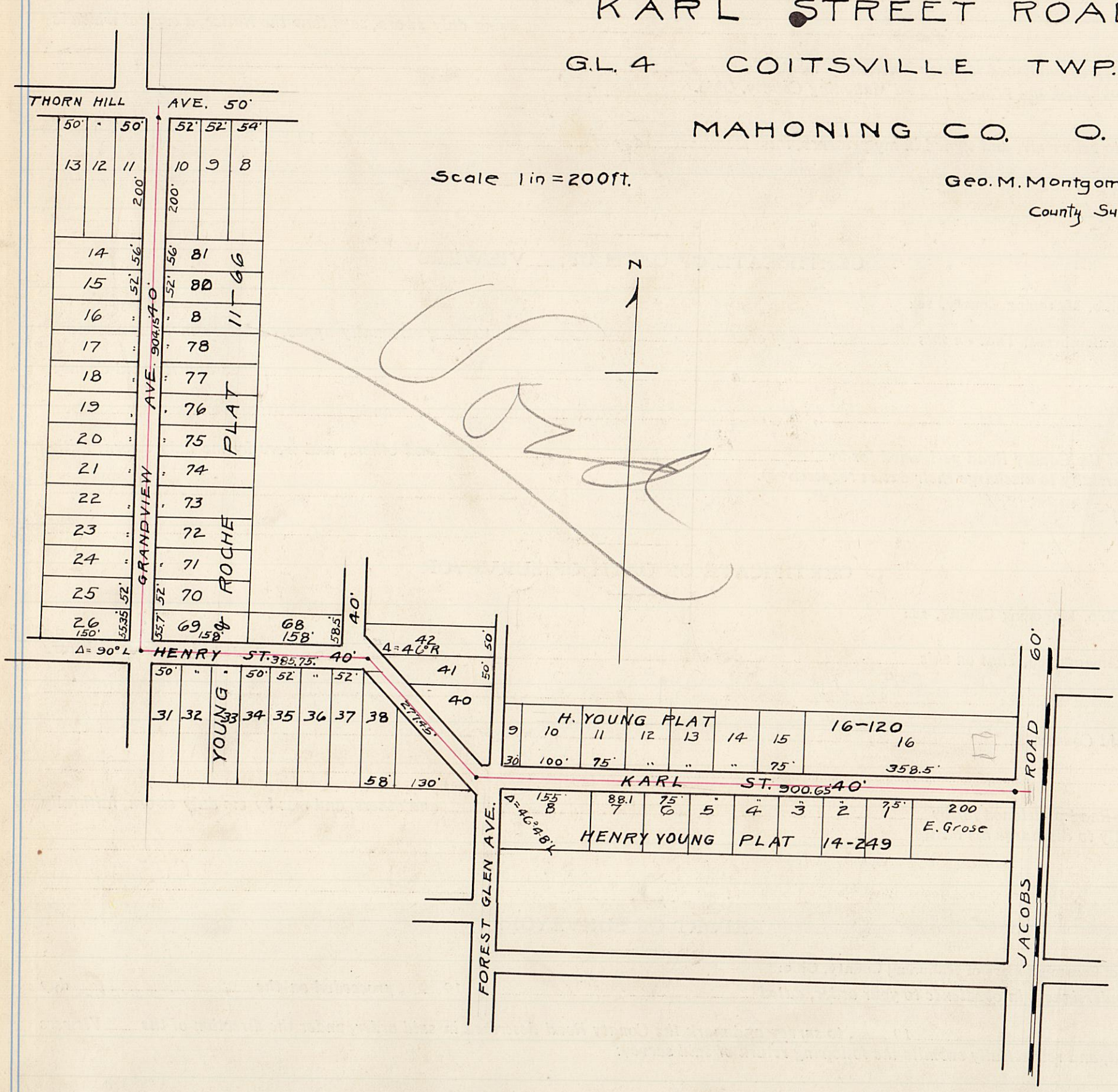

I Certify, That the foregoing is a correct plat and return of the survey of the ..... County Road petitioned for by ..... and others.

.....
Surveyor of Mahoning County.

499

REPORT OF VIEWERS—County Road.

To the Board of County Commissioners of Mahoning County, Ohio:

In obedience to your order dated ..... *19*..., *we, the undersigned,* ... *Viewers appointed under said Order, make the following report:* .....

.....

.....

.....

Together with ..... *County Surveyor, we met at* .....

..... *on the* ... *day of* ..... *19*..., *at* ... *o'clock, A. M., and after taking the oath required by law, a certificate of which oath is herewith returned; took to our assistance* ..... *and*

..... *two suitable persons as chain-carriers, and* .....

..... *marker, we proceeded to view, survey and* ..... *the Road as prayed for in the Petition, or as near the same as in our opinion a good Road can be made at a reasonable expense, taking into consideration the utility, convenience, inconvenience and expense which will result to individuals, as well as to the public, if such road or any part thereof is* .....

....., *as follows:*

Fixing the initial point of said Road at .....

at ....., *said Surveyor under our direction, surveyed the same along the following route:*

We further report that our opinion is that said Road ought ... *to be* ..... *for the following reasons:* .....

.....

.....

.....

We have also determined that the public convenience requires that said Road should be established and opened ..... *feet in width.*

A correct certified return of the survey of said Road and a plat of the same is herewith delivered. The notices to the ... *Viewers and Surveyor and also to the Land Owners, of the time and place of meeting, with proof of service of the same, are also herewith returned.*

All of which is respectfully submitted, this ... *day of* ..... *19*...

.....

.... Viewers.

.....

FEES.

..... *Viewer,* ... *day*..., $.....		..... *Chain Carrier,* ... *day*..., $.....	
..... " ..., ... *day*..., $.....		..... " " ... *day*..., $.....	
..... " ..., ... *day*..., $.....		..... *Marker,* ... *day*..., $.....	
.....		..... *Surveyer,* ... *day*..., $.....	

SEPARATE REPORT OF ... VIEWERS.

To the Board of County Commissioners of Mahoning County, Ohio:

The undersigned Viewers of the County Road petitioned for by ..... *and others, make the following Separate Report of the amount of damages, and to whom assessed by them, which would accrue by the opening of the Road. The parties named below have filed their written applications on which such assessments have been made, according to law, and the same are returned with this Report.*

We have assessed and determined the compensation to be paid in money, for the property sought to be appropriated, in the following sums:

To ..... *Dollars*

To ..... *Dollars*

To ..... *Dollars*

To ..... *Dollars*

To ..... *Dollars*

To ..... *Dollars*

Each of the above sums has been assessed and determined without deduction for benefit to any property of the owner which would accrue by the opening of the road.

And we have assessed and determined how much less valuable the land or premises from which such appropriation is to be taken, will be rendered by the opening and construction of said Road, (which is the amount of damage ..... he ..... may sustain,) as follows:

To ..... *Dollars*

To ..... *Dollars*

To ..... *Dollars*

To ..... *Dollars*

To ..... *Dollars*

Respectfully submitted this ..... day of ..... 19 .....

.....
.....
.....
} Viewers and Jurors to Assess and Determine Compensation and Damages

---

ORDERS OF COUNTY COMMISSIONERS.—Made After Returns of ..... Viewers and Surveyor.

Office of County Commissioners of Mahoning County, Youngstown, Ohio, ... Session, ... 19 .....

In the Matter of the

.....
.....
..... *Road.*

.....
.....
.....

The Commissioners met in regular session, and the report of the ..... Viewers and Surveyor appointed to survey and view the Road, as described in the Petition, was this day publicly read for the first time.

ATTEST:

.....
County Auditor.

.....
.....
.....
} County Commissioners.

Office of County Commissioners of Mahoning County, Youngstown, Ohio, ... Session, ... 19 .....

In the Matter of the

.....
.....
..... *Road.*

.....
.....
.....

The Commissioners met in regular session, and the report of the ..... Viewers and Surveyor appointed to survey and view the Road, as described in the Petition, was this day publicly read for the second time.

ATTEST:

.....
County Auditor.

.....
.....
.....
} County Commissioners

Office of County Commissioners of Mahoning County, Youngstown, Ohio, ... Session, ... 19 .....

In the Matter of the

.....
.....
..... *Road*

.....
.....
.....

The Commissioners met in regulhr session, and the report of the ..... Viewers and Surveyor appointed to survey and view the Road, as described in the Petition, was this day publicly read for the third time, and

501 #99 513
501

502

503

504

Before the Hon. David F. Griffith, Judge of the Probate Court within and for the County of Mahoning and State of Ohio, begun and held at the Court House, in the City of Youngstown, within said County.

HENRY F. BEARD and CLARA A. YEAGER, vs. HENRY F. BEARD et al.

BE IT REMEMBERED, That on the 21st day of November, in the year of our Lord, nineteen hundred and twelve, in the Probate Court within and for the County of Mahoning and State of Ohio, Henry F. Beard and Clara A. Yeager, the appellants, filed a transcript of the proceedings had before the County Commissioners in connection with the laying out and establishing of a County Road, which transcript follows in these words and figures, to-wit:

Transcript
of the proceedings of the Mahoning County Commissioners in the matter of establishing the Gibson Road, between Jackson and Ellsworth Townships.

Commissioners' Journal
Vol. 12, Page 570.

Board this day received petition from M. B. Gibson and others praying for the establishment of a County Roadbeginning at a point on the Township line between Ellsworth and Jackson Townships, at the road running north and south past what is known as the Butler Bridge, and running along said township line west to the road running north Geeburgh, a distance of about one mile.

Board this day appointed the following viewers for the County Road petitioned for by M. B. Gibson and others on the Township Line between Ellsworth and Jackson Townships, to meet Sept. 14, 1912, at 10 o'clock a. m., at the residence of Samuel Gault: J. S. Wilson, Ellsworth; Hugh Manchester, Canfield; and Samuel Gault, Ellsworth.

Commissioners' Journal
Vol. 12, Page 578.

Board this day received report of viewers of road petitioned for by M. B. Gibson and others, on Township line between Jackson and Ellsworth Townships, and gave same its first reading.

Commissioners' Journal
Vol. 12, Page 581.

The Gibson road between Ellsworth and Jackson Townships was this day given its second reading.

Commissioners' Journal
Vol. 12, Page 597.

The third reading of the road petitioned for by M. B. Gibson and others, between Ellsworth and Jackson Townships was deferred for one week.

Commissioners' Journal
Vol. 13, Page 2.

On motion of Mr. Haas and seconded by Mr. Wymer, the road petitioned for by M. B. Gibson and others was this day given its third reading and report of viewers was approved and the road granted. All voting aye.

I hereby certify that the above is a true and correct copy of the Journal Entries of the Mahoning County Commissioners in the matter of establishing the Gibson Road between Ellsworth and Jackson Townships.

Frank H. Vogan,
Commissioners' Clerk.

NOTICE OF PRESENTING COUNTY ROAD PETITION.

Notice is hereby given that a petition will be presented to the Commissioners of Mahoning County, at their next session September 2nd, A. D. 1912, praying for the opening of a County Road on the following line, to-wit: Beginning at a point on the Township Line between Ellsworth and North Jackson Townships at the road running north and south past what is known as the Butler Bridge, and running along said Township Line west to the road running north from Geeburgh, a distance of about one mile.

COUNTY ROAD PETITION.

(General Code, Secs. 6861-4.)

To the Board of Commissioners of Mahoning County, Ohio:

The undersigned petitioners, resident freeholders of said County, residing in the vicinity of the proposed improvements hereinafter described, respectfully represent that the public convenience requires the opening and viewing of a County Road on the line hereinafter described; and pray that your body will institute and order proper proceedings in the premises to establish such road, to-wit:

Beginning at a point on the Township Line between Ellsworth and North Jackson Townships, at the road running north and south past what is known as the Butler Bridge and running along said Township Line west to the road running north from Geeburgh, a distance of about one mile.

Dated this 27th day of July, 1912.

PETITIONERS' NAMES.

L. B. Bingham
W. L. Ripley
E. F. Baringer
G. A. Webb
J. C. Bunts
J. W. Ressler
J. C. Gordon
F. L. Anderson
F. C. Allen
Addie Fitch
E. E. Masters
D. A. Kimmel
J. L. Leonard
Henry Beard
H. A. Winans
Mary Winans
C. D. James
G. J. Gault
R. D. Schlabaugh
H. E. Handwork
W. J. Schlabaugh
S. Schlabaugh
C. W. Greenamyer
Wm. Gault
James G. Gault
M. B. Gibson, Principal Petitioner
Canfield, R.F.D.#1
F. J. Rhodes
C. G. Leonard
Arlie B. Miller
Martha E. Miller
H. H. McKinzie
S. S. Gault
J. J. Brown
J. P. McNeilly
D. W. Steenrod
S. B. Brooke
J. Williams
Wm. Probst
Otto Probst
Aaron Flustmaker
J. F. Schafer
J. H. Stiffler
J. S. Wilson

(See map with original papers
and record of proceedings in the Probate
Court.)

BOND ON PETITION FOR COUNTY ROAD.

(Revised Statutes, Section 4638.)

KNOW ALL MEN BY THESE PRESENTS:

That we, the undersigned Matthew Gibson and Freeman Rhodes, are held and firmly bound unto the State of Ohio, for the use of Mahoning County, in the penal sum of One Hundred Dollars, to the payment of which well and truly to be made, we do jointly and severally bind ourselves, our heirs, executors and administrators.

Signed by us and dated at Ellsworth, Ohio, this 27th day of August, A. D. 1912.

The conditions of the above obligation are such, that whereas, application has been made to the Board of Commissioners of Mahoning County, for the purpose of opening of a public road, on the following line, to-wit:

Beginning at a point on the Township Line between Ellsworth and North Jackson Townships, at the road running north and south past what is known as the Butler Bridge, and running west along said Township Line to the road running north from Geeburgh, a distance of about one mile.

Now, if the said applicants shall pay into the Treasury of said County the amount of all costs and expenses accruing thereon, in case the said application shall fail; or if the Commissioners s shall order the said costs and expenses, or any part thereof, to be paid by the Petitioners, and the petitioners shall pay the same, then this obligation to be void, otherwise to be in full force in law.

Attest:
J. C. Bunts
Myrtle Rose

M. B. Gibson
F. J. Rhodes

ORDER APPROVING BOND ON COUNTY ROAD PETITION.

Office of County Commissioners, Mahoning County, Ohio.

August 27, 1912.

In the matter of the
GIBSON ROAD
Petitioned for by
M. B. GIBSON and others.

Application for laying out and establishing a County Road made by petition to the County Commissioners and described therein, was duly filed in this office, signed by at least twelve free-

holders of the County residing in the vicinity where said road is proposed to be laid out; and M.B. Gibson and F. J. Rhodes of the signers to such petition entered into bond, payable to the State for the use of the County, in the sum of One Hundred Dollars, conditioned according to law, with J. R. Bunts and Myrtle Rose as sureties; which surety and said amount being sufficient, and said bond being in due form, is hereby accepted and approved, and is filed with said Petition.

J. D. Hodge,
P. M. Haas,
A. L. Wymer,
County Commissioners.

ORDER APPOINTING VIEWERS--County Road

Issued to Viewers and County Surveyor.

In the Matter of the
GIBSON ROAD
Petitioned for by
M. B. Gibson and others.

The petition of M. B. Gibson and others for the laying out and establishing of a County Road along the following described tract, to-wit:

Beginning at (See Petition)

having been presented to the Commissioners; and they being satisfied from the proof before them that proper notice of the intention to present such petition has been given according to law,; it is ordered that J. S. Wilson, Hugh Manchester and Samuel Gault, three disinterested freeholders of this County be and they are hereby appointed as Viewers, and the County Surveyor to survey the same.

It is further ordered that an order issue directing said Viewers, with said County Surveyor to meet at the residence of Samuel Gault, and proceed on the 14th day of September, 1912, or on their failing to meet on that day, within five days thereafter.

(If either of said Viewers fail to attend at the place specified, at or before 10 o'clock a. m., of said day, said Surveyor and two Vieaers will fill the vacancy by appointing a judicious disinterested freeholder of this County.) And after making an oath faithfully and impartially to discharge the duties of their appointment respectively, to take to their assistance two suitable persons as chain-carriers and one marker, and proceed to view, survey and lay out said road as prayed for in the petition or as near the same as in their opinion a good road can be made at reasonable expense, taking into consideration the utility, convenience, inconvenience and expense which will resulto individuals, as well as to the public, if such road or any part thereof is laid out, also, as a jury, assess and determine the compensation to be paid in money for the properties sought to be appropriated, without deduction for benefit to any property of the owners, and to assess and determine how much less valuable, if any, the land or premises from which such appropriation may be taken, will be rendered by the laying out and establishing of such road, being the damages sustained by any person through whose premises the road is proposed to be laid out; (but said Viewers are not required to so assess or award damages or compensation to any person except minors, idiots or lunatics, unless the owner or his agent, having notice as provided by law, files with them a written application, giving a description o f the premises on which damages or compensation is claimed); and also to determine whether the public convenience requires that such road or any part thereof shall be sixty feet in width, or whether a less width than sixty feet will as well promote the public convenience; and report the width in their opinion, the same shall be laid out.

Said Surveyor shall survey such road, under the direction of the Viewers, and cause the same to be conspicuously marked throughout, noting the courses and distances, and at the end of each mile cause the number of the same, and also the commencement and termination of the road or survey to be marked on a tree, or monument erected for that purpose. And said Surveyor will make and deliver to one of said Viewers, without delay, a correct certified return of the Survey of said road, and a plat of the same; to be returned with the reports of said Viewers.

It is further ordered that said Viewers make and sign a report in writing, stating their opinion in favor of or against the laying out and establishing of such road, or any part thereof and set forth the reasons of the same, and deliver such report to the County Auditor on or before the first day of the --session of the Commissioners, next ensuing; and at the time said Viewers make such report, they shall also make a separate report, in writing, stating the amount of damages, if any, and to whom by them assessed, which would accrue by the laying out and establishing of the road; and file the written applications on which such assessments have been made, with the County Auditor.

J. D. Hodge,
P. M. Haas,
A. L. Wymer,
County Commissioners.

NOTICE TO VIEWERS AND SURVEYOR
of Time and Place of Meeting.

County Road.

To J. S. Wilson, Hugh Manchester, Samuel Gault, Viewers,
and Ett S. Smith, Surveyor.

YOU ARE HEREBY NOTIFIED, That under the order of the Commissioners of Mahoning County, Ohio, dated September 3rd, 1912, you were appointed to view, survey and lay out the County Road petitioned for by M. B. Gibson and others, and to perform the other duties required of you by law.

You are directed to meet at residence of Samuel Gault, on the 14th day of Sept. 1912, at 10 o'clock a. m. for the purpose aforesaid and as set forth in said order.

And the 14th day of Sept. 1912, is the day by which claims for compensation must be filed.

Dated this 3rd day of Sept. 1912.

Frank H. Vogan, Commissioners' Clerk.

PROOF OF PUBLICATION.

The State Of Ohio)
)
Mahoning County, ss.)

Personally appeared before me J. W. Baird and made solemn oath that the notice, a copy of which is hereto attached, was published for four consecutive weeks on and next after July 26, 1912, in The Mahoning Dispatch, a newspaper of general circulation in the County aforesaid.

J. W. Beard.

Sworn to before me and signed in my presence this 17th day of August, 1912.

C. C. Fowler,
Notary Public.

Seal.
Printer's fees $3.75.

NOTICE OF PRESENTING COUNTY ROAD PETITION.

Notice is hereby given that a petition will be presented to the County Commissioners of Mahoning County, at their next session Sept. 2, 1912, praying for the opening of a County Road on the following line to-wit:

Beginning at a point on the township line between Ellsworth and North Jackson Townships at the road running north and south past what is known as the Butler Bridge, and running along said Township line west to the line running north from Geeburgh, a distance of about one mile.

M. B. Gibson,
F. J. Rhodes.

CERTIFICATES OF OATHS OF VIEWERS AND SURVEYOR.

COUNTY ROAD.

The State of Ohio, Mahoning County, ss.

BE IT REMEMBERED, That on the 14th day of Sept. 1912, personally appeared before me Ett S. Smith, Surveyor in and for said County, Jo. s. Wilson, H. A. Manchester and S. S. Gault, Viewers of the County Road petitioned for by M. B. Gibson and others, and were by me duly sworn, faithfully and impartially to discharge their duties respectively.

Ett S. Smith,
County Surveyor.

REPORT OF VIEWERS--County Road.

To the Board of County Commissioners of Mahoning County, Ohio:

In obedience to your order, dated September 3rd, 1912, we, the undersigned, viewers appointed under said order, make the following report: In obedience to your order met at the residence of S. S. Gault in Ellsworth Township, together with Ett S. Smith, County Surveyor, we met on the 14th day of Sept, 1912, at 10 o'clock a. m., and after taking the oath required by law, a certificate of which oath is herewith returned; two suitable persons as chain-carriers, and A. B. Miller, marker, we proceeded to view, survey and lay out the road as prayed for in the petition, oras near the same as in our opinion, a good road can be made at reasonable expense, taking into consideration the utility, convenience, inconvenience and expense which will result to individuals, as well as to the public, if such road or any part thereof is established, as follows:

Fixing the initial point of said road at-- said Surveyor under our direction, surveyed the same along the following route, (See Surveyor's Report.)

We further report that our opinion is that said road ought to be established for the following reasons: For the benefit of the residents along said line who have no good outlet to the public highway or access to farm lands along the line of proposed road, and to the traveling public generally.

We have also determined that the public convenience requires that said road should be established and opened 40 feet in width.

A correct certified return of the survey of said road and a plat of the same is herewith delivered. The notices to the Viewers and Surveyor, and also to the land owners, of the time and place of meeting, with proof of service of same are also herewith returned.

All of which is respectfully submitted this 14th day of September, 1912.

J. S. Wilson,)
H. A. Manchester,) Viewers.
S. S. Gault,)

FEES.

J. S. Wilson, Viewer	1 day	$2.00
H. A. Manchester, Viewer	1 day	2.00
S. S. Gault, Viewer	1 day	2.00
A. B. Miller, Chain-carrier	1day	2.00
I. A. Manchester, " "	1 day	2.00
C. E. Bowman, Marker	1 day	2.00
Ett S. Smith, Surveyor	1 day	

REPORT OF SURVEYOR.

To the Board of Commissioners of Mahoning County, Ohio:

The undersigned, in obedience to your order, dated November 1, 1912, proceeded on the 14th day of September, 1912, to survey and mark the County Road described in said order, under the direction of the Viewers therein named, and respectfully submits the following return of said survey:

Beginning at a point on the Township Line, between Ellsworth and Jackson Townships, in the center line of the public road running northerly, said point being on the dividing line of lands owned by C. A. Yeager on the south and James R. Ewing on the north; thence from said starting point S. 86 degrees E. along the Township Line between said Ellsworth and Jackson Townships through lands of C. A. Yeager, James R. Ewing, M. E. Miller, F. R. Rhodes, D. Leonard, James Leonard, H. F. Beard, and M. Winans, a distance of Five Thousand Six Hundred and Fifty Six (5656) feet to the center line of the public road nunning northerly. (See map attached for more accurate description.)

See map with original files.

I CERTIFY That the foregoing is a correct plat and return of the survey of the Gibson County Road petitioned for by M. B. Gibson and others.

Ett S. Bmith,
Surveyor of Mahoning County.

SEPARATE REPORT OF VIEWERS.

To the Board of County Commissioners of Mahoning County, Ohio:

The undersigned Viewers of the County Road petitioned for by M. B. Gibson and others, make the following separate Report of the amount of damages and to whom assessed by them, which would accrue by the opening of the road, The parties named below have filed their written application on which such assessments have been made, according to law, and the same are returned with this report.

We have assessed and determined the compensation to be paid in money for the property sought to be appropriated in the following sums:

To M. B. Gibson	None
To Martha E. Miller	None
To F. C. Rhodes	None
To Sarah Yeager	$65.00 per acre
To Henry Beard	$45.00 Per acre
To Jas. R. Ewing	$65.00 per acre
To Mary Winans	$45.00 per acre
To J. L. Leonard	None
To C. L. Leonard	None

Each of the above sums have been assessedand determined without deduction for benefit to any property of the owner which would accrue by the opening of the road.

And we have assessed and determined how much less valuable the lamd or premises from which such appropriation is to be taken, will be rendered by the opening and construction of said road, (Which is the amount of damages he may sustain) as follows:

To J. M. and Clara L. Yeager, for piping spring	$100.00
To Henry Beard, for fence	30.00
To Jas. R. Ewing, for fence	50.00
To Mary Winans, for fence, if needs to be removed	10.00
To J. M. and Clara Yeager, for 13 plum trees	150.00

Respectfully submitted this 14th day of September, 1912.

J. S. Wilson,
H. A. Manchester,
S. S. Gault,
Viewers and Jurors to Assess and Determine
Compensation and Damages.

In the matter of the Gibson Road, the undersigned James R. Ewing owning about fifty-one acres along said proposed road asks at the rate of Sixty-five Dollars per acre for land taken.

J. R. Ewing.

In the matter of the Gibson Road, the undersigned, Mary Winans, (per H. A. Winans, Atty in fact) owning five acres of land along said proposed road asks at the rate of Seventy-five Dollars per acre for land taken. If fence has to be removed, ten dollars as damages.

Mary Winans,
Per Attorney H. A. Winans.

In the matter of the proposed road from Butler's Mill, so called to road leading north from Geeburgh.

To the Hon. Board of Viewers:

Now comes Clara A. Yeager and presents her claim for compensation and damages.

This claimant states that she is the owner of a certain tract of land situated in the Township of Ellsworth, County of Mahoning and State of Ohio, and known as a part of Lot. No.24 in said Township, containing about 106 and 86/100 acres of land.

This claimant further states that she is the owner of another tract of land adjoining first described tract but situated in the Township of Jackson, County of Mahoning and State of Ohio, and bounded as follows:

On the west by the public highway and on the north and east by lands of James R. Ewing, and on the south by lands of this claimant containing 56/100 of an acre of land.

She further states that upon this tract there is a flowing spring which affords running water to the first described tract of land. This claimant further states that the proposed road will take off a strip of land 20 (twenty) feet in width from the eastern boundary to the Geeburgh road, from the northerly side of said first tract of land, and also a strip of land twenty (20) feet in width off the southerly side of said second tract of land and also cuts off said first tract of land from access to spring and flowing water on said second tract of land.

This claimant further states that there is not any living or running water on said first tract of land and that she has not access to any other spring or running water.

This claimant further states that upon the land sought to be appropriated there are (13) bearing plum trees that are reasonably worth twenty-five ($25) dollars per tree, or $325.00 and that the land suught to he appropriated is reasonably worth $150.00, making $475.00 for land and plum trees and the damages resulting to residue of land by reason of the appropriation is reasonably worth one thousand dpllars.

Wherefore this claimant asks that sheebe awarded by your Honorable Board of Viewers as follows:

Compensation for land and trees taken.....	$475.00
Damages to residue of land.....	1000.00
Total.....	$1475.00

Respectfully Submitted,

Sept. 14, 1912.

Clara A. Yeager,
J. M. Yeager.

In the matter of the Gibson Road, the undersigned Henry Beard, owning thirty-six acres along said proposed road asks at the rate of One Hundred Dollars per acre for land taken, also for damages for rebuilding fence Forty Dollars, damage for oak tree Ten Dollars and for each apple tree Fifteen Dollars.

Henry F. Beard.

ORDERS OF COUNTY COMMISSIONERS.

Office of County Commissioners of
Mahoning County.

Youngstown, Ohio,--Session, Sept. 16, 1912.

In the Matter of the GIBSON ROAD Petitioned for by M. B. Gibson and others } Laying Out and Establishing.

The Commissioners met in regular session, and the report of the Viewers and Surveyor appointed to survey and view the road, as described in the petition, was this day publicly read for the first time.

Attest:
Frank H. Vogan,
Clerk.

J. D. Hodge,
P. M. Haas,
A. L. Wymer,
} County Commissioners.

Office of County Commissioners of
Mahoning County.

Youngstown, Ohio,--Session, Sept. 23, 1913.

In the Matter of the GIBSON ROAD Petitioned for by M. B. Gibson and others } Laying Out and Establishing.

The Commissioners met in regular session, and the report of the Viewers and Surveyor appointed to survey and view the road, as described in the Petition, was this day publicly read for the second time.

Attest:
Frank H. Vogan,
Clerk.

J. D. Hodge,
P. M. Haas,
A. L. Wymer,
} County Commissioners.

Office of County Commissioners of
Mahoning County.

Youngstown, Ohio,--Session, Sept. 30, 1913.

In the Matter of the GIBSON ROAD Petitioned for by M. B. Gibson and others } Laying Out and Establishing.

The Commissioners met in regular session, and the report of the Viewers and Surveyor appointed to survey and view the road, as described in the petition, was this day publicly read for the third time, and after making a personal investigation the road was granted on the finding of the Viewers.

Attest:
Frank H. Vogan,
Clerk.

J. D. Hodge,
P. M. Haas,
A. L. Wymer,
} County Commissioners.

APPEAL BOND.
(County Road Case.)

KNOW ALL MEN BY THESE PRESENTS, That we, J. M. Yeager, and Henry F. Beard as sureties for Clara A. Yeager, are held and firmly bound unto the State of Ohio, in the penal sum of One Hundred ($100.00) Dollars, to the payment of which, well and truly made, we do hereby jointly and severally bind ourselves, our heirs, exrcutors and administrators.

Signed by us, and dated this 24th day of October, a. d. 1913.

The condition of the above obligation is such, that whereas, in the matter of the Gibson Road, in Ellsworth and Jackson Townships, before the County Commissioners of said County, the said Clara A. Yeager has taken an appeal to the Probate Court of said County from the final order or decision of said County Commissioners confirming the assessment of compensation and damages made by the Viewers in her behalf.

Now if the said Clara A. Yeager shall pay all the costs that may be adjudged against her in the Probate Court, or in any other Court, to which the proceedings may be removed by petition in error; then this obligation to be void; otherwise to remain in full force and virtue in law.

Executed in presence of
B. K. DeCamp,
M. C. McNab.

J. M. Yeager,
Henry F. Beard.

I approve the above bond with the sureties thereto, this 24th day of October A. D. 1913.

Isaac M. Hogg, County Auditor.

APPEAL BOND.
(County Road Case.)

KNOW ALL MEN BY THESE PRESENTS, That we, Henry F. Beard as principal, and J. M. Yeager surety, are held and firmly bound unto the State of Ohio, in the penal sum of One Hundred ($100.00) Dollars, to the payment of which, well and truly to be made, we do hereby jointly and severally bind ourselves, our heirs, executors and administrators.

Signed by us and dated this 24th day of October, A. D. 1913.

The condition of the above obligation is such, that whereas, in the matter of the Gibson Road, in Ellsworth and Jackson Townships, before the County Commissioners of Said County,

the said Henry F. Beard has taken an appeal to the Probate Court of said County from the final order or decision of said County Commissioners confirming the assessment of compensation and damages made by the Viewers in his behalf.

Now, if the said Henry F. Beard shall pay all the costs that may be adjudged against him in the Probate Court, or in any other Court, to which the proceedings may be removed by petition in error; then this obligation to be void; otherwise to remain in full force and virtue in law.

Executed in presence of
B. K. DeCamp,
M. C. McNab.

Henry F. Beard,
J. M. Yeager,
Frank W. Young,
Michael Scanlon.

I approve the above bond with the sureties thereto, this 25th day of October, A. D. 1912.

October 25, 1912.

I. M. Hogg, County Auditor.
C. W.

J. 71, Page 405.
November 21, 1912.

This day came Henry F. Beard and Clara A. Yeager, the appellants and filed herein a transcript of the proceedings had before the County Commissioners of this County, duly certified as required by law, showing all the proceedings had before the County Commissioners in the matter of the petition of M. B. Gibson and others for the establishment of a County Road and also all the original papers therein.

It is ordered that an order for notice issue to the applicants and obligors, amd it is further ordered taht a venire issue directing that a jury be selected according to law, requiring them to appear in this Court at a time hereafter to be fixed by the Court.

ORDER TO DRAW JURY.

Probate Court, Mahoning County, Ohio.

Clara A. Yeager and Henry F. Beard, Plaintiffs vs. J. M. Yeager, Frank Young, Michael Scanlon and Henry F. Beard, Defendants	In the Matter of Establishing the GIBSON ROAD Between Jackson and Ellsworth Townships.

To the Clerk of the Common Pleas and the Sheriff of said County:

You are hereby notified and directed to meet at the Clerk's Office, and proceed at once in said office to draw from the Jury Box, according to law, the names of 20 Jurors; to serve in re Clara A. Yeager et al vs. J. M. Yeager et al, in the Probate Court of said County; and theClerk aforesaid will make a list of the names so drawn, in the order in which they are drawn and certify the same to me with the return of this Writ.

WITNESS my hand and the seal of said Probate Court, at Youngstown, Ohio, this 26th day of November, 1912.

S e a l .

David F. Griffith, Probate Judge.

LIST OF NAMES DRAWN FOR JURORS IN THE PROBATE COURT.

Office of Clerk, Court of Common Pleas,
Mahoning County, Ohio.

To the Probate Judge of Said County, Greeting:

Pursuant to your order and notice, dated November 26th, 1912, I with the Sheriff of said County, met in this office and we proceeded at once therein, on the 29th day of November, 1912, to draw from the Jury Box, the names of 20 jurors.

I certify that the following is the list of names so drawn, in the order in which they were drawn, to-wit:

1.	Chas. H. Davis,	1st Ward
2.	Emery Jones	1st Ward
3.	Albert E. Gluck	1st Ward
4.	Frank P. Kinston	2nd Ward
5.	Michael P. Reagan	2nd Ward
6.	John H. Joseph	4th Ward
7.	Wm. L. S. Campbell	5th Ward
8.	W. L. Pope	6th Ward
9.	Thomas L. Fleming	6th Ward
10.	John E. Mathay	6th Ward

11.	Robt. B. Kay	7th Ward
12.	John A. Dobson	9th Ward
13.	Henry Paulin	Springfield Township
14.	David Liggett	Poland (Loewll) "
15.	Wat Darrow	Poland " "
16.	John Raub	Poland "
17.	H. W. Lynn	Austintown "
18.	Homer Holl	Boardman "
19.	John Geltz	Youngstown "
20.	J. M. Davis	" "

WITNESS my signature and seal of said Court of Common Pleas, at Youngstown, Ohio, this 29th day of November, 1912.

Attest:
George W. Turner, Sheriff.
E. E. Wright, Deputy.

Hugh Swaney, Clerk.

(S e a l .)

J. 71, Page 490.
December 10, 1912.

This day this cause came on to be heard and on motion and for good cause shown this matter is continued until the 16th day of December, A. D. 1912, at 10 o'clock A. M.

VENIRE.

The State of Ohio,)
) PROBATE COURT.
Mahoning County, ss.)

To the Sheriff of said County, Greeting:

We command that you, without delay, you summon

No.	Names	Township
1	Chas. H. Davis	1st Ward
2	Emery Jones	1st Ward
3	Albert E. Gluck	1st Ward
4	Frank P. Kinston	2nd Ward
5	Michael P. Reagan	2nd Ward
6	John H. Joseph	4th Ward
7	Wm. L. S. Campbell	5th Ward
8	W. L. Pope	6th Ward
9	Thomas J. Fleming	6th Ward
10	John E. Mathay	6th Ward
11	Robt. B. Kay	7th Ward
12	John A. Dobson	9th Ward
13	Henry Paulin	Springfield Twp.
14	David Liggett	Poland (Lowell) Twp.
15	Wat Darrow	Poland " "
16	John Raub	Poland "
17	H. W. Lynn	Austintown "
18	Homer Holl	Boardman "
19	John Geltz	Youngstown "
20	J. M. Davis	" "

to be and appear before the Probate Court within and for the County and State aforesaid, at the Court House in Youngstown, in said County, on Wednesday, the 18th day of December A. D. 1912, at 10 o'clock in the forenoon, and so from day to day until discharged, then and there to serve as Jurors, in re Clara A. Yeager et al vs. J. M. Yeager et al, and how you shall execute this writ make appear to our said Court on the day above named, and have you then and there this Writ.

WITNESS my signature as Judge and Ex-Officio Clerk of our said Probate Court at Youngstown, this 9th day of December A. D. 1912.

David F. Griffith, Judge and
Ex-)fficio Clerk of the Probate
Court.

(S E A L .)

THE STATE OF OHIO, MAHONING COUNTY, ss.

Sheriff's Office, December 12, 1912.

On the 9th day of December, 1912, I received this Venire ans served the same on the several persons therein named, at the times and in the manner placed opposite their names endorsed hereon.

No.	NAMES	WHEN SERVED	HOW SERVED
1.	Chas. H. Davis	Dec. 10	Res.
2.	Emery Jones	" 10	"
3.	Albert E. Gluck	" 10	"
4.	Frank P. Kinston	" 10	"
5.	Michael P. Reagan	" 10	"
6.	John H. Joseph	" 11	"
7.	Wm. L. S. Campbell	" 11	"
8.	W. L. Pope	" 10	"
9.	Thomas J. Flemming	" 10	"
10.	John E. Mathay	" 11	"
11.	Robert B. Kay	" 10	"
12.	John A. Dobson	" 11	"
13.	Henry Paulin	" 13	"
14.	David Liggett	" 13	"
15.	Wat Darrow	" 13	"
16.	John Raub	" 13	"
17.	H. W. Lynn	" 10	Per .
18.	Homer Holl	" 13	Res.
19.	John Geltz	" 14	"
20.	J. M. Davis	" 14	"

Service and return.....$5.00
Mileage..... 6.00
$11.00

Geo. W. Turner, Sheriff.

J. 71, Page 520.
December 16, 1912.

This day this cause came on to be heard and on motion and for good cause shown, this matter is continued until the 26th day of December, A. D. 1912, at 10 o'clock A. M.

VERDICT.

Probate Court, Mahoning County, Ohio.

Henry F. Beard and Clara A. Yeager,
Plaintiffs
vs.
M. B. Gibson et al.
Defendants.

Appropriation of Private Property.

We, the jury empaneled and sworn in this case, do assess the compensation and damages to be paid by thePlaintiff, by reason of the appropriation of the property described in the petition to the uses and purposes of said Plaintiff as set forth in said petition, as follows:

To Henry F. Beard, owner of Tract No. 1, as as compensation for land taken, Fifty-nine and 25/100 Dollars, and as damages to residue of tract Seventy-nine and no/100 Dollars.

To Clara A. Yeager, owner of Tract No. 2, as compensation for land taken, Sixty-eight and 80/100 Dollars, and the damages to residue of tract Three Hundred and Ninty Dollars.

We make said assessments without deduction for benefits to any property of the owners from any improvement proposed by said Plaintiff.

Dec. 26, 1912.

Albert L. Gluck, Foreman.
John S. Dobson,
J. E. Mathay,
Henry H. Paulin,
David W. Liggett,
Wat Darrow,
W. L. Pope,
Emery Jones,
Michael P. Reagan,
Frank P. Kinson,
Thomas J. Fleming,
Chas. H. Davis.

J. 71, Page 566.
December 26th, 1912.

This day this cause came on for trial, all parties being present personally and duly represented by counsel, and the following jury being called were duly impaneled and sworn according to law; Albert Gluck, John A. Dobson, J. E. Mathay, Henry H. Paulin, David W. Liggett, Wat Darrow, W. L. Pope, Emery Jones, Michael P. Reagan, Frank P. Kinson, Thomas Fleming, and Charles H. Davis. Whereupon, after due trial, said jury returns the following verdict.

We, the jury impaneled and sworn in this cause, do assess compensation and damages to be paid by the Plaintiff by reason of the appropriation of the property described in the petition to the uses and purposes of said Plaintiff, as set forth in said petition, as follows:

To Henry F. Beard, owner of Tract No. 1, as compensation for land taken, Fifty-nine and 25/100 Dollars, and as damages to residue of tract, Seventy-nine and no/100 Dollars.

To Clara A. Yeager, owner of tract No. 2, as compensation for land taken, Sixty-eight and 80/100 Dollars, and as damages to residue of tract, Three Hundred and Ninety and no/100 Dollars.

We make said assessments without deduction for benefits to any property of the owners from any improvement proposed by said plaintiff.

Albert Gluck, Foreman.
John A. Dobson,
J. E. Mathay,
Henry H. Paulin,
David W. Liggett,
Watt Darrow,
W. L. Pope,
Emery Jones,
Michael P. Reagan,
Frank P. Kinson,
Thomas L. Fleming,
Charles H. Davis.

J. 72 Page 16.
January 6, 1913.

Neither of the parties in this cause having moved for a new trial, the verdict of the jury heretofore rendered is now confirmed by the Court, and it is adjudged and decreed by the Court that upon payment of the several amounts of said verdict, the Plaintiff shall be entitled to take possession of and hold the premises in question for the uses and purposes for which the appropriation is made.

CERTIFICATE.

The State of Ohio)
) Probate Court.
Mahoning County, ss.)

I, DAVID F. GRIFFITH, Judge and ExOfficio Clerk of the Probate Court, within and for the County of Mahoning and State of Ohio, having in my official care and custody the records, papers and files of said Court of Probate, do hereby certify that the above and foregoing is a full, true and correct transcript of all the docket and journal entries togetger with the verdict and Final Judgment made and entered in said Court in the above entitled proceedings; and, also, that the papers hereto attached are all of the original papers filed in said proceedings in said Court by the County Auditor.

WITNESS my signature as Judge of said Court, and the seal of said Court at Youngstown, this 27th day of January, A. D. 1913.

DAVID F. GRIFFITH,

(S E A L .)

Judge and EX-Officio Clerk of the
Probate Court of Mahoning County, Ohio.

ORDER TO TOWNSHIP TRUSTEES TO OPEN ROAD.

Auditor's Office , Mahoning County, Ohio,

April 14, 1913.

TO THE TRUSTEES OF Jackson and Ellsworth TOWNSHIP,

MAHONING COUNTY, OHIO:

WHEREAS, the Board of County Commissioners of said County, at their Regular Session, April 14, 1913, upon petition of M. B. Gibson and others, established the following County Road known as Gibson Road and ordered the report, survey and plat of the same to be recorded, as follows:

Beginning at a point on the Township line, between Ellsworth and Jackson Townships in the center line of the public road running northerly, said point being on the dividing line of

lands owned by C. A. Yeager on the south and James R. Ewing on the north; thence from said starting point S. 86° E. along the township line between said Ellsworth and Jackson Townships through lands of C. A. Yeager, James R. Ewing, M. E. Miller, F. R. Rhodes, D. Leonard, James Leonard, H. F. Beard and M. Winnans, a distance of Five Thousand Six Hundred and Fifty-six (5656) feet to the center of the Public Road running northerly.

You are therefore directed to cause said County Road to be opened. The Road Superintendents of the various Road Districts in your Township through which the said County Road has been laid out and established, to open the same Forty (40) feet wide, and to keep it in repair, according to the General Code in such cases made and provided.

By order of the Commissioners,

F. H. Vogan,

Commissioners' Clerk.

So Bud Taft

In the Matter of the ..... Road Petitioned

for by ..... *and others in* ..... *Mahoning County, Ohio.*

NOTICE OF PRESENTING COUNTY ROAD PETITION.

Notice is hereby given that a petition will be presented to the Commissioners of Mahoning County, at their next session ..... *19*....., *praying for the* ..... *of a County Road on the following line, to-wit:*

Beginning at .....

PROOF OF POSTING AND PUBLISHING NOTICE.

The State of Ohio, Mahoning County, ss.:

..... *being duly sworn, says that on the* ..... *day of* ..... *19*....., *and at least thirty days before the* ..... *day of* ..... *19*....., *he set up copies of the foregoing notice at the Auditor's Office in said County, and in three public places in the Township* ..... *of* ..... *through which the road is proposed be to* .....

Affiant further says that the substance of said notice was published for four consecutive weeks before the ..... *day of* ..... *19*....., *(the date of presentation of the petition,) in the* ..... *a newspaper published in said Mahoning County, in which said road sought be to* ..... *by such petition, is situated.*

Sworn to before me, and signed in my presence, this ..... *day of* ..... *19*.....

COUNTY ROAD PETITION.

To the Board of Commissioners of Mahoning County, Ohio:

The undersigned petitioners, resident freeholders of said County, residing in the vicinity of the proposed improvement hereinafter described, respectfully represent that the public convenience requires the ..... *of a County Road on the line hereinafter described; and pray that your body will institute and order proper proceedings in the premises to* ..... *such road, to-wit: Beginning at* .....

Dated this ..... *, 19* .....

PETITIONERS' NAMES	PETITIONERS' NAMES	PETITIONERS' NAMES	PETITIONERS' NAMES

BOND ON COUNTY ROAD PETITION.

Know All Men by these Presents:

That We, ...

and ....., *are held and firmly bound unto the State of Ohio, for the use of Mahoning County, in the penal sum of* ..... *Dollars, to the payment of which, well and truly to be made, we do hereby jointly and severally bind ourselves, our heirs, executors and administrators.*

Signed by us and dated at Youngstown, this ..... *day of* ..... *19* .....

The condition of the above obligation is such, that whereas, application has been made to the Board of Commissioners of said Mahoning County, for the ..... *of a County Road, on the following line, to-wit:*

Now, if the said applicants shall pay into the Treasury of said county, the amount of all costs and expenses accruing thereon, in case said application shall fail; then this obligation to be void, otherwise to be in full force in law.

ATTEST:

.....

.....

.....

.....

.....

ORDER APPROVING BOND ON COUNTY ROAD PETITION.

Office of County Commissioners, Mahoning County, Ohio, ... Session, ... 19 .....

In the Matter of the

.....

..... *Road.*

.....

.....

.....

.....

.....

Application for ..... *a County Road made by Petition to the County Commissioners and as described therein, was duly filed in this office, signed by at least twelve freeholders of the county residing in the vicinity where said Road is proposed to be* ..... *: and* ..... *of the signers to such Petition entered into bond, payable to the State for the use of the County in the sum of* ..... *Dollars, conditioned according to law, with* ..... *and* ..... *as sureties; which surety and said amount being sufficient, and said bond being in due form, is hereby accepted and approved, and is filed with said Petition.*

.....

.....

.....

County Commissioners.

ORDER APPOINTING ..... VIEWERS--COUNTY ROAD.

Issued to ..... Viewers and County Surveyor.

Office of County Commissioners of Mahoning County, Ohio, ... Session, ... 19 .....

In the Matter of the

.....

..... *Road.*

.....

.....

.....

.....

.....

The Petition of ..... *and others for the* ..... *of a County Road along the following described route, to-wit: Beginning at* .....

having been presented to the Commissioners; and they being satisfied from the proof before them that proper notice of the intention to present such Petition has been given according to law; it is ordered that .....

..... *and* ..... *three disinterested freeholders of this County be and they hereby are appointed as* ..... *Viewers, and the County Surveyor to survey the same.*

It is further ordered that an order issue directing said ..... *Viewers, with said County Surveyor, to meet at* .....

..... *and proceed on the* ..... *day of* ..... *19* ....., *or on their failing to meet on that day, within five days thereafter.*

(If either of said ..... Viewers fail to attend at the place specified, at or before ten o'clock A. M. of said day, said Surveyor and two ..... Viewers will fill the vacancy by appointing a judicious disinterested freeholder of this County.) And after taking an oath faithfully and impartially to discharge the duties of their appointment respectively, to take to their assistance two suitable persons as chain carriers and one marker, and proceed to view, survey and ..... said Road as prayed for in the Petition, or as near the same as in their opinion a good road can be made at reasonable expense, taking into consideration the utility, convenience, inconvenience and expense which will result to individuals, as well as to the public, if such road or any part thereof is ..... also, as a jury, assess and determine the compensation to be paid in money for the properties sought to be appropriated, without deduction for benefit to any property of the owner ....., and to assess and determine how much less valuable, is any, the land or premises from which such appropriation may be taken, will be rendered by the .....

of such Road, being the damages sustained by any person through whose premises the Road is proposed to be .....; (but said ..... Viewers are not required to so assess or award damages or compensation to any person except minors, idiots, or lunatics, unless the owner or his agent, having notice as provided by law, files with them a written application, giving a description of the premises on which damages or compensation is claimed;) and also to determine whether the public convenience requires that such Road or any part thereof shall be sixty feet in width, or whether a less width than sixty feet will as well promote the public convenience; and report the width in their opinion, the same shall be .....

Said Surveyor will survey such Road, under the direction of the ..... Viewers, and cause the same to be conspicuously marked throughout, noting the courses and distances, and at the end of each mile cause the number of the same, and also the commencement and termination of the Road or Survey to be marked on a tree or monument erected for that purpose. And said Surveyor will make and deliver to one of said ..... Viewers, without delay, a correct certified return of the Survey of said Road, and a Plat of the same; to be returned with the Reports of said ..... Viewers.

It is further ordered that said ..... Viewers make and sign a Report in writing, stating their opinion in favor of or against the ..... of such Road, or any part thereof, and set forth the reasons of the same, and deliver such Report to the County Auditor, on or before the first day of the ..... session of the Commissioners next ensuing; and at the time said ..... Viewers make such Report, they shall also make a separate Report, in writing, stating the amount of damages, if any, and to whom by them assessed, which would accrue by the ..... of the Road; and file the written applications on which such assessments have been made, with the County Auditor.

.....

.....

..... County Commissioners.

NOTICE TO ..... VIEWERS AND SURVEYOR OF TIME AND PLACE OF MEETING—COUNTY ROAD.

To .....

and ..... *Viewers and* ..... *Surveyor.*

You Are Hereby Notified, *That under the Order of the Commissioners of Mahoning County, Ohio, dated* .....

19 ....., *you were appointed to view, survey and* ..... *the County Road petitioned for by* ..... *and others, and to perform the other duties required of you by law.*

You are directed to meet at ..... *on the* ..... *day of* ..... *19* ....., *at* ..... *o'clock A. M., for the purposes aforesaid and as set forth in said order.*

And the ..... *day of* ..... *19* ....., *is the day by which claims for compensation must be filed.*

Dated this ..... *day of* ..... *19* .....

.....

Principal Petitioner.—Auditor.

PROOF OF SERVICE.

The State of Ohio, Mahoning County, ss.:

.....*being duly sworn, says that on the*.....*day of*.....*19*....., *(being not less than six days before the time appointed for the meeting of the* .....*Viewers and Surveyor,) he served a copy of the foregoing notice upon*.....

(Signed).....

Sworn to before me, and signed in my presence, this.....*day of*.....*19*.....

.....

.....

NOTICE TO LAND OWNERS OF TIME AND PLACE OF MEETING.....VIEWERS AND SURVEYOR.

To.....

.....

.....

You Are Hereby Notified, *that the*.....*Viewers and Surveyor appointed by the Commissioners of Mahoning County, Ohio, in their order dated*.....*19*....., *to view, survey and*.....*the County Road petitioned for by*.....*and others, will meet at*.....

.....*on the*.....*day of*.....*19*....., *at*.....*o'clock, A. M., for the purposes set forth in said order.*

And the.....*day of*.....*19*....., *is the day by which claims for compensation must be filed.*

Dated this.....*day of*.....*19*.....

.....

Principal Petitioner.—Auditor

PROOF OF SERVICE.

The State of Ohio, Mahoning County, ss.

.....*being duly sworn, says that on the*.....*day of*.....*19*....., *(being not less than six days before the time appointed for the meeting of the* .....*Viewers and Surveyor,) he served a copy of the foregoing notice upon* .....

(Signed).....

Sworn to before me, and signed in my presence, this.....*day of*.....*19*.....

.....

.....

Notice to Land Owners, non-resident of the County, of time and place of meeting of.....Viewers and Surveyor

To.....

You Are Hereby Notified, *That a petition, signed by*.....*and others was presented to the County Commissioners of Mahoning County, Ohio, at their meeting held on the*.....*day of*.....*19*....., *praying for the*.....*of a County Road, on the following line, to-wit: Beginning at*.....

That notice thereof and bond as required by law, was duly given; and said County Commissioners on the.....day of.....19....., by order, appointed three.....Viewers and the County Surveyor, to view, Survey and .....such Road.

You are further notified that said.....Viewers and Surveyor will meet at.....on the.....day of.....19....., at.....o'clock A. M., for the purposes set forth in said Order.

And the.....day of.....19.....is the day by which claims for compensation must be filed.

Dated this.....day of.....19.....

.....

Principal Petitioner.—Auditor

PROOF OF PUBLICATION.

The State of Ohio, Mahoning County, ss.

.....being duly sworn, says that the Notice, a copy of which is hereto attached, was published for four consecutive weeks, in the.....a newspaper published and printed in said Mahoning County, Ohio.

.....

Sworn to before me, and signed in my presence, this.....day of.....19.....

.....

CERTIFICATE OF OATH OF.....VIEWERS

The State of Ohio, Mahoning County, ss.:

Be it Remembered, That on this.....day of.....19....., personally appeared before me,.....a.....in and for said County,.....,.....and.....Viewers of the County Road petitioned for by.....and others, and were by me duly sworn, faithfully and impartially to discharge their duties respectively.

.....

.....

CERTIFICATE OF OATH OF SURVEYOR

The State of Ohio, Mahoning County, ss.:

Be it Remembered, That on this.....day of.....19....., personally appeared before me,.....a.....in and for said County,.....Surveyor.....

.....

of the County Road petitioned for by.....and others, and was by me duly sworn, faithfully and impartially to discharge his duties.

.....

.....

REPORT OF SURVEYOR.

To the Board of Commissioners of Mahoning County, Ohio:

The undersigned, in obedience to your order, dated.....19....., proceeded on the.....day of.....19....., to survey and mark the County Road described in said order, under the direction of the.....Viewers therein named, and respectfully submits the following return of said survey:

522 ✓

GENERAL PLAN SHOWING SURVEY OF

TAFT AVE. ROAD

GREAT LOTS 3 & 4 COITSVILLE TWP. MAHONING CO. O.

COUNTY SURVEYORS OFFICE GEO. M. MONTGOMERY CO. SURVEYOR.

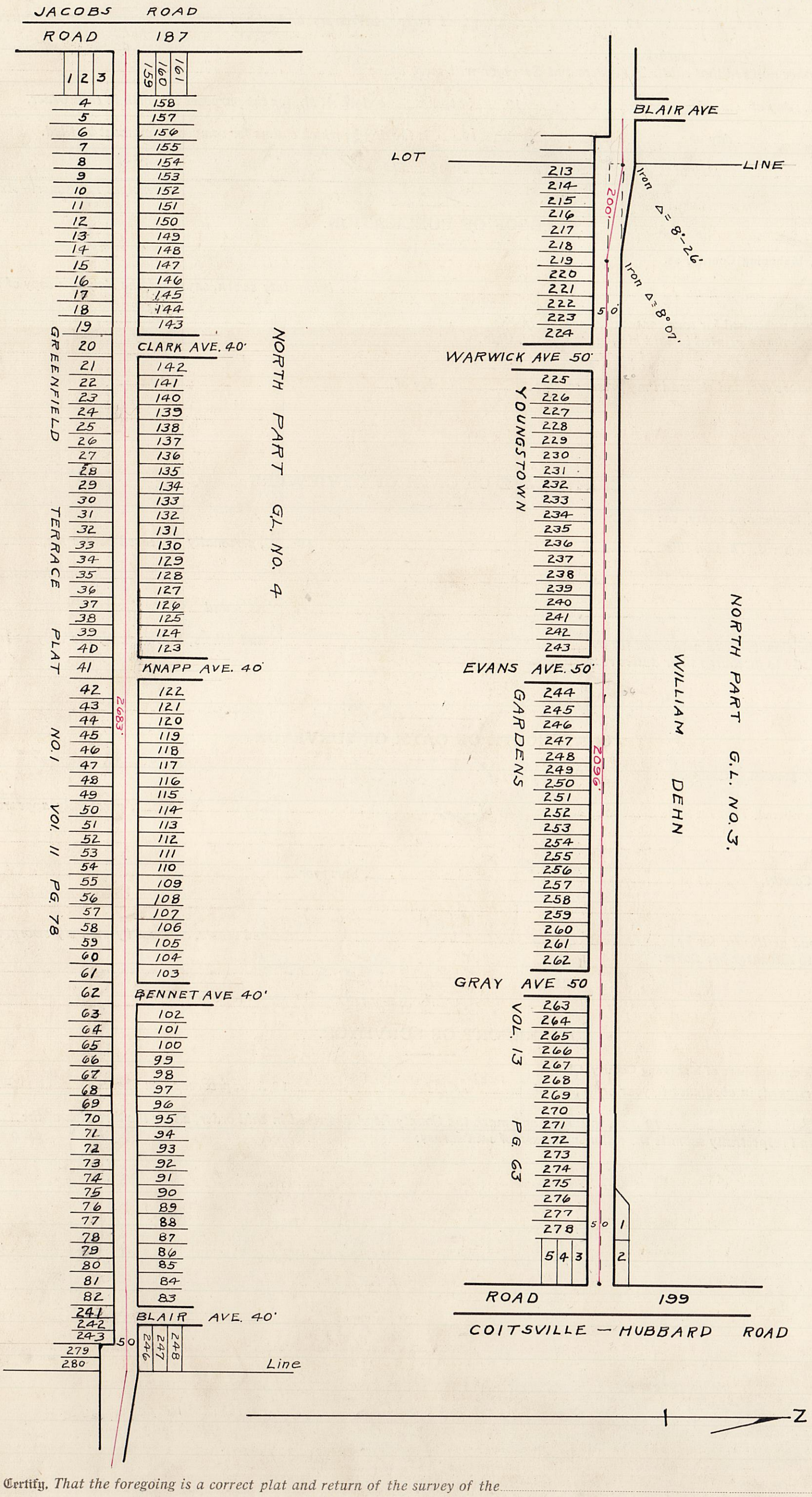

I Certify, That the foregoing is a correct plat and return of the survey of the .....

County Road petitioned for by ..... and others.

.....

Surveyor of Mahoning County.

REPORT OF VIEWERS—County Road.

To the Board of County Commissioners of Mahoning County, Ohio:

In obedience to your order dated ..... *19* ..... *, we, the undersigned,* ..... *Viewers appointed under said Order, make the following report:* .....

.....

.....

.....

Together with ..... *County Surveyor, we met at* .....

..... *on the* ..... *day of* ..... *19* ..... *, at* ..... *o'clock, A. M., and after taking the oath required by law, a certificate of which oath is herewith returned; took to our assistance* ..... *and*

..... *two suitable persons as chain-carriers, and* .....

..... *marker, we proceeded to view, survey and* ..... *the Road as prayed for in the Petition, or as near the same as in our opinion a good Road can be made at a reasonable expense, taking into consideration the utility, convenience, inconvenience and expense which will result to individuals, as well as to the public, if such road or any part thereof is* .....

..... *, as follows:*

Fixing the initial point of said Road at .....

at ..... *, said Surveyor under our direction, surveyed the same along the following route:*

We further report that our opinion is that said Road ought ..... *to be* ..... *for the following reasons:* .....

.....

.....

.....

We have also determined that the public convenience requires that said Road should be established and opened ..... *feet in width.*

A correct certified return of the survey of said Road and a plat of the same is herewith delivered. The notices to the ..... *Viewers and Surveyor and also to the Land Owners, of the time and place of meeting, with proof of service of the same, are also herewith returned.*

All of which is respectfully submitted, this ..... *day of* ..... *19* .....

.....

.....

..... Viewers.

.....

FEES.

..... *Viewer,* ..... *day* ..... *, $* .....

..... *" ,* ..... *day* ..... *, $* .....

..... *" ,* ..... *day* ..... *, $* .....

..... *Chain Carrier,* ..... *day* ..... *, $* .....

..... *" "* ..... *day* ..... *, $* .....

..... *Marker,* ..... *day* ..... *, $* .....

..... *Surveyer,* ..... *day* ..... *, $* .....

SEPARATE REPORT OF VIEWERS.

To the Board of County Commissioners of Mahoning County, Ohio:

The undersigned Viewers of the County Road petitioned for by ..... *and others, make the following Separate Report of the amount of damages, and to whom assessed by them, which would accrue by the opening of the Road. The parties named below have filed their written applications on which such assessments have been made, according to law, and the same are returned with this Report.*

We have assessed and determined the compensation to be paid in money, for the property sought to be appropriated, in the following sums:

To ..... *Dollars*

To ..... *Dollars*

To ..... *Dollars*

To ..... *Dollars*

To ..... *Dollars*

To ..... *Dollars*

Each of the above sums has been assessed and determined without deduction for benefit to any property of the owner which would accrue by the opening of the road.

And we have assessed and determined how much less valuable the land or premises from which such appropriation is to be taken, will be rendered by the opening and construction of said Road, (which is the amount of damage ..... he ..... may sustain,) as follows:

To ..... *Dollars*

To ..... *Dollars*

To ..... *Dollars*

To ..... *Dollars*

To ..... *Dollars*

Respectfully submitted this ..... day of ..... 19.....

.....
.....
.....
Viewers and Jurors to Assess and Determine Compensation and Damages

---

ORDERS OF COUNTY COMMISSIONERS.—Made After Returns of ..... Viewers and Surveyor.

Office of County Commissioners of Mahoning County, Youngstown, Ohio, ... Session, ... 19.....

In the Matter of the

.....
.....
..... *Road.*

.....
.....
.....

The Commissioners met in regular session, and the report of the ..... Viewers and Surveyor appointed to survey and view the Road, as described in the Petition, was this day publicly read for the first time.

ATTEST:

.....
County Auditor.

.....
.....
.....
County Commissioners.

Office of County Commissioners of Mahoning County, Youngstown, Ohio, ... Session, ... 19.....

In the Matter of the

.....
.....
..... *Road.*

.....
.....
.....

The Commissioners met in regular session, and the report of the ..... Viewers and Surveyor appointed to survey and view the Road, as described in the Petition, was this day publicly read for the second time.

ATTEST:

.....
County Auditor.

.....
.....
.....
County Commissioners

Office of County Commissioners of Mahoning County, Youngstown, Ohio, ... Session, ... 19.....

In the Matter of the

.....
.....
..... *Road*

.....
.....
.....

The Commissioners met in regulhr session, and the report of the ..... Viewers and Surveyor appointed to survey and view the Road, as described in the Petition, was this day publicly read for the third time, and

~~Hanover~~ Ave
So Bvd

In the Matter of the ..... Road Petitioned

for by ..... *and others in* ..... *Mahoning County, Ohio.*

NOTICE OF PRESENTING COUNTY ROAD PETITION.

Notice is hereby given that a petition will be presented to the Commissioners of Mahoning County, at their next session ..... *19*....., *praying for the* ..... *of a County Road on the following line, to-wit:*

Beginning at .....

PROOF OF POSTING AND PUBLISHING NOTICE.

The State of Ohio, Mahoning County, ss.:

..... *being duly sworn, says that on the* ..... *day of* ..... *19*....., *and at least thirty days before the* ..... *day of* ..... *19*....., *he set up copies of the foregoing notice at the Auditor's Office in said County, and in three public places in the Township* ..... *of* ..... *through which the road is proposed be to* .....

Affiant further says that the substance of said notice was published for four consecutive weeks before the ..... *day of* ..... *19*....., *(the date of presentation of the petition,) in the* ..... *a newspaper published in said Mahoning County, in which said road sought be to* ..... *by such petition, is situated.*

Sworn to before me, and signed in my presence, this ..... *day of* ..... *19*.....

COUNTY ROAD PETITION.

To the Board of Commissioners of Mahoning County, Ohio:

The undersigned petitioners, resident freeholders of said County, residing in the vicinity of the proposed improvement hereinafter described, respectfully represent that the public convenience requires the ..... *of a County Road on the line hereinafter described; and pray that your body will institute and order proper proceedings in the premises to* ..... *such road, to-wit: Beginning at* .....

Dated this.....*, 19*.....

PETITIONERS' NAMES	PETITIONERS' NAMES	PETITIONERS' NAMES	PETITIONERS' NAMES

BOND ON COUNTY ROAD PETITION.

Know All Men by these Presents:

That We,.....

and....., *are held and firmly bound unto the State of Ohio, for the use of Mahoning County, in the penal sum of*.....*Dollars, to the payment of which, well and truly to be made, we do hereby jointly and severally bind ourselves, our heirs, executors and administrators.*

Signed by us and dated at Youngstown, this.....*day of*.....*19*.....

The condition of the above obligation is such, that whereas, application has been made to the Board of Commissioners of said Mahoning County, for the.....*of a County Road, on the following line, to-wit:*

Now, if the said applicants shall pay into the Treasury of said county, the amount of all costs and expenses accruing thereon, in case said application shall fail; then this obligation to be void, otherwise to be in full force in law.

ATTEST:

.....

.....

.....

.....

.....

.....

ORDER APPROVING BOND ON COUNTY ROAD PETITION.

Office of County Commissioners, Mahoning County, Ohio,.....Session,.....19.....

In the Matter of the

.....

.....*Road.*

.....

.....

.....

.....

.....

County Commissioners.

Application for.....*a County Road made by Petition to the County Commissioners and as described therein, was duly filed in this office, signed by at least twelve freeholders of the county residing in the vicinity where said Road is proposed to be*.....*: and*.....*of the signers to such Petition entered into bond, payable to the State for the use of the County in the sum of*.....*Dollars, conditioned according to law, with*.....*and*.....*as sureties; which surety and said amount being sufficient, and said bond being in due form, is hereby accepted and approved, and is filed with said Petition.*

ORDER APPOINTING VIEWERS—COUNTY ROAD.

Issued to Viewers and County Surveyor.

Office of County Commissioners of Mahoning County, Ohio, Session, 19

In the Matter of the

.....

..... Road.

.....

.....

.....

The Petition of ..... *and others for the* ..... *of*

a County Road along the following described route, to-wit: Beginning at .....

having been presented to the Commissioners; and they being satisfied from the proof before them that proper notice of the intention to present such Petition has been given according to law; it is ordered that ..... *and* ..... *three disinterested freeholders of this County be and they hereby are appointed as* ..... *Viewers, and the County Surveyor to survey the same.*

It is further ordered that an order issue directing said ..... *Viewers, with said County Surveyor, to meet at* ..... *and proceed on the* ..... *day of* ..... *19* ....., *or on their failing to meet on that day, within five days thereafter.*

(If either of said ..... Viewers fail to attend at the place specified, at or before ten o'clock A. M. of said day, said Surveyor and two ..... Viewers will fill the vacancy by appointing a judicious disinterested freeholder of this County.) And after taking an oath faithfully and impartially to discharge the duties of their appointment respectively, to take to their assistance two suitable persons as chain carriers and one marker, and proceed to view, survey and ..... said Road as prayed for in the Petition, or as near the same as in their opinion a good road can be made at reasonable expense, taking into consideration the utility, convenience, inconvenience and expense which will result to individuals, as well as to the public, if such road or any part thereof is ..... also, as a jury, assess and determine the compensation to be paid in money for the properties sought to be appropriated, without deduction for benefit to any property of the owner ....., and to assess and determine how much less valuable, is any, the land or premises from which such appropriation may be taken, will be rendered by the ..... of such Road, being the damages sustained by any person through whose premises the Road is proposed to be ....., (but said ..... Viewers are not required to so assess or award damages or compensation to any person except minors, idiots, or lunatics, unless the owner or his agent, having notice as provided by law, files with them a written application, giving a description of the premises on which damages or compensation is claimed;) and also to determine whether the public convenience requires that such Road or any part thereof shall be sixty feet in width, or whether a less width than sixty feet will as well promote the public convenience; and report the width in their opinion, the same shall be .....

Said Surveyor will survey such Road, under the direction of the ..... Viewers, and cause the same to be conspicuously marked throughout, noting the courses and distances, and at the end of each mile cause the number of the same, and also the commencement and termination of the Road or Survey to be marked on a tree or monument erected for that purpose. And said Surveyor will make and deliver to one of said ..... Viewers, without delay, a correct certified return of the Survey of said Road, and a Plat of the same; to be returned with the Reports of said ..... Viewers.

It is further ordered that said ..... Viewers make and sign a Report in writing, stating their opinion in favor of or against the ..... of such Road, or any part thereof, and set forth the reasons of the same, and deliver such Report to the County Auditor, on or before the first day of the ..... session of the Commissioners next ensuing; and at the time said ..... Viewers make such Report, they shall also make a separate Report, in writing, stating the amount of damages, if any, and to whom by them assessed, which would accrue by the ..... of the Road; and file the written applications on which such assessments have been made, with the County Auditor.

.....

.....

.....

County Commissioners.

NOTICE TO ..... VIEWERS AND SURVEYOR OF TIME AND PLACE OF MEETING—COUNTY ROAD.

To .....

and ..... *Viewers and* ..... *Surveyor.*

You Are Hereby Notified, *That under the Order of the Commissioners of Mahoning County, Ohio, dated* .....

19 ....., *you were appointed to view, survey and* ..... *the County Road petitioned for by* ..... *and others, and to perform the other duties required of you by law.*

You are directed to meet at ..... *on the* ..... *day of* ..... *19* ....., *at* ..... *o'clock A. M., for the purposes aforesaid and as set forth in said order.*

And the ..... *day of* ..... *19* ....., *is the day by which claims for compensation must be filed.*

Dated this ..... *day of* ..... *19* .....

.....

Principal Petitioner.—Auditor.

PROOF OF SERVICE.

The State of Ohio, Mahoning County, ss.:

.....being duly sworn, says that on the.....day of.....19....., (being not less than six days before the time appointed for the meeting of the .....Viewers and Surveyor,) he served a copy of the foregoing notice upon.....

(Signed).....

Sworn to before me, and signed in my presence, this.....day of.....19.....

.....

.....

NOTICE TO LAND OWNERS OF TIME AND PLACE OF MEETING.....VIEWERS AND SURVEYOR.

To.....

.....

You Are Hereby Notified, that the.....Viewers and Surveyor appointed by the Commissioners of Mahoning County, Ohio, in their order dated.....19....., to view, survey and.....the County Road petitioned for by.....and others, will meet at.....

.....on the.....day of.....19....., at.....o'clock, A. M., for the purposes set forth in said order.

And the.....day of.....19....., is the day by which claims for compensation must be filed.

Dated this.....day of.....19.....

.....

Principal Petitioner.—Auditor

PROOF OF SERVICE.

The State of Ohio, Mahoning County, ss.

.....being duly sworn, says that on the.....day of.....19....., (being not less than six days before the time appointed for the meeting of the .....Viewers and Surveyor,) he served a copy of the foregoing notice upon .....

(Signed).....

Sworn to before me, and signed in my presence, this.....day of.....19.....

.....

.....

Notice to Land Owners, non-resident of the County, of time and place of meeting of.....Viewers and Surveyor

To.....

You Are Hereby Notified, That a petition, signed by.....and others was presented to the County Commissioners of Mahoning County, Ohio, at their meeting held on the.....day of.....19....., praying for the.....of a County Road, on the following line, to-wit: Beginning at.....

REPORT OF ..... VIEWERS—County Road.

To the Board of County Commissioners of Mahoning County, Ohio:

In obedience to your order dated ..... 19..... , we, the undersigned, ... Viewers appointed under said Order, make the following report: .....

.....

.....

.....

Together with ..... *County Surveyor, we met at* .....

..... *on the* ..... *day of* ..... *19*..... *, at* ..... *o'clock, A. M., and after taking the oath required by law, a certificate of which oath is herewith returned; took to our assistance* ..... *and*

..... *two suitable persons as chain-carriers, and* .....

..... *marker, we proceeded to view, survey and* ..... *the Road as prayed for in the Petition, or as near the same as in our opinion a good Road can be made at a reasonable expense, taking into consideration the utility, convenience, inconvenience and expense which will result to individuals, as well as to the public, if such road or any part thereof is* .....

..... *, as follows:*

Fixing the initial point of said Road at .....

at ..... *, said Surveyor under our direction, surveyed the same along the following route:*

We further report that our opinion is that said Road ought ..... *to be* ..... *for the following reasons:* .....

.....

.....

.....

We have also determined that the public convenience requires that said Road should be established and opened ..... *feet in width. A correct certified return of the survey of said Road and a plat of the same is herewith delivered. The notices to the* ..... *Viewers and Surveyor and also to the Land Owners, of the time and place of meeting, with proof of service of the same, are also herewith returned.*

All of which is respectfully submitted, this ..... *day of* ..... *19*.....

.....

.....

..... Viewers.

.....

FEES.

..... *Viewer,* ..... *day*..... *,* $..... ..... *Chain Carrier,* ..... *day*..... *,* $.....

..... *"* ..... *day*..... *,* $..... ..... *"* *"* ..... *day*..... *,* $.....

..... *"* ..... *day*..... *,* $..... ..... *Marker,* ..... *day*..... *,* $.....

.... *Surveyer,* ..... *day*..... *,* $.....

SEPARATE REPORT OF ..... VIEWERS.

To the Board of County Commissioners of Mahoning County, Ohio:

The undersigned Viewers of the County Road petitioned for by ..... *and others, make the following Separate Report of the amount of damages, and to whom assessed by them, which would accrue by the opening of the Road. The parties named below have filed their written applications on which such assessments have been made, according to law, and the same are returned with this Report.*

We have assessed and determined the compensation to be paid in money, for the property sought to be appropriated, in the following sums:

To ..... *Dollars*

To ..... *Dollars*

To ..... *Dollars*

To ..... *Dollars*

To ..... *Dollars*

To ..... *Dollars*

Each of the above sums has been assessed and determined without deduction for benefit to any property of the owner which would accrue by the opening of the road.

And we have assessed and determined how much less valuable the land or premises from which such appropriation is to be taken, will be rendered by the opening and construction of said Road, (which is the amount of damage ..... he ..... may sustain,) as follows:

To ..... *Dollars*

To ..... *Dollars*

To ..... *Dollars*

To ..... *Dollars*

To ..... *Dollars*

Respectfully submitted this ..... day of ..... 19.....

.....
.....
.....
} Viewers and Jurors to Assess and Determine Compensation and Damages

---

ORDERS OF COUNTY COMMISSIONERS.—Made After Returns of ..... Viewers and Surveyor.

Office of County Commissioners of Mahoning County, Youngstown, Ohio, ... Session, ... 19.....

In the Matter of the

.....
.....
..... *Road.*

.....
.....
.....

The Commissioners met in regular session, and the report of the ..... Viewers and Surveyor appointed to survey and view the Road, as described in the Petition, was this day publicly read for the first time.

ATTEST:

..... *County Auditor.*

.....
.....
.....
} County Commissioners.

Office of County Commissioners of Mahoning County, Youngstown, Ohio, ... Session, ... 19.....

In the Matter of the

.....
.....
..... *Road.*

.....
.....
.....

The Commissioners met in regular session, and the report of the ..... Viewers and Surveyor appointed to survey and view the Road, as described in the Petition, was this day publicly read for the second time.

ATTEST:

..... *County Auditor.*

.....
.....
.....
} County Commissioners

Office of County Commissioners of Mahoning County, Youngstown, Ohio, ... Session, ... 19.....

In the Matter of the

.....
.....
..... *Road*

.....
.....
.....

The Commissioners met in regulhr session, and the report of the ..... Viewers and Surveyor appointed to survey and view the Road, as described in the Petition, was this day publicly read for the third time, and

Norman Ave

In the Matter of the ..... Road Petitioned

for by ..... *and others in* ..... *Mahoning County, Ohio.*

NOTICE OF PRESENTING COUNTY ROAD PETITION.

Notice is hereby given that a petition will be presented to the Commissioners of Mahoning County, at their next session ..... *19*....., *praying for the* ..... *of a County Road on the following line, to-wit:*

Beginning at .....

PROOF OF POSTING AND PUBLISHING NOTICE.

The State of Ohio, Mahoning County, ss.:

..... *being duly sworn, says that on the* ..... *day*

of ..... *19*....., *and at least thirty days before the* ..... *day of* ..... *19*....., *he set*

up copies of the foregoing notice at the Auditor's Office in said County, and in three public places in the Township ..... *of* .....

..... *through which the road is proposed be to* .....

Affiant further says that the substance of said notice was published for four consecutive weeks before the ..... *day of*

..... *19*....., *(the date of presentation of the petition,) in the* .....

a newspaper published in said Mahoning County, in which said road sought be to .....
by such petition, is situated.

.....

Sworn to before me, and signed in my presence, this ..... *day of* ..... *19*.....

.....

.....

COUNTY ROAD PETITION.

To the Board of Commissioners of Mahoning County, Ohio:

The undersigned petitioners, resident freeholders of said County, residing in the vicinity of the proposed improvement hereinafter described, respectfully represent that the public convenience requires the ..... *of a County Road on the line hereinafter described; and pray that your body will institute and order proper proceedings in the premises to* .....

..... *such road, to-wit: Beginning at* .....

Dated this.....*, 19*.....

PETITIONERS' NAMES	PETITIONERS' NAMES	PETITIONERS' NAMES	PETITIONERS' NAMES

BOND ON COUNTY ROAD PETITION.

Know All Men by these Presents:

That We,.....

and....., *are held and firmly bound unto the State of Ohio, for the use of Mahoning County, in the penal sum of*.....*Dollars, to the payment of which, well and truly to be made, we do hereby jointly and severally bind ourselves, our heirs, executors and administrators.*

Signed by us and dated at Youngstown, this.....*day of*.....*19*.....

The condition of the above obligation is such, that whereas, application has been made to the Board of Commissioners of said Mahoning County, for the.....*of a County Road, on the following line, to-wit:*

Now, if the said applicants shall pay into the Treasury of said county, the amount of all costs and expenses accruing thereon, in case said application shall fail; then this obligation to be void, otherwise to be in full force in law.

ATTEST:

.....

.....

.....

.....

.....

ORDER APPROVING BOND ON COUNTY ROAD PETITION.

Office of County Commissioners, Mahoning County, Ohio,.....Session,.....19.....

In the Matter of the

.....

.....*Road.*

.....

.....

.....

Application for.....*a County Road made by Petition to the County Commissioners and as described therein, was duly filed in this office, signed by at least twelve freeholders of the county residing in the vicinity where said Road is proposed to be*.....*: and*.....*of the signers to such Petition entered into bond, payable to the State for the use of the County in the sum of*.....

.....*Dollars, conditioned according to law, with*.....*and*.....*as sureties; which surety and said amount being sufficient, and said bond being in due form, is hereby accepted and approved, and is filed with said Petition.*

.....

.....

.....

County Commissioners.

ORDER APPOINTING ..... VIEWERS—COUNTY ROAD.

Issued to ..... Viewers and County Surveyor.

Office of County Commissioners of Mahoning County, Ohio, ... Session, ... 19 .....

In the Matter of the

..... Road.

The Petition of ..... *and others for the* ..... *of a County Road along the following described route, to-wit: Beginning at* .....

having been presented to the Commissioners; and they being satisfied from the proof before them that proper notice of the intention to present such Petition has been given according to law; it is ordered that ..... *and* ..... *three disinterested freeholders of this County be and they hereby are appointed as* ..... *Viewers, and the County Surveyor to survey the same.*

It is further ordered that an order issue directing said ..... *Viewers, with said County Surveyor, to meet at* ..... *and proceed on the* ..... *day of* ..... *19* ....., *or on their failing to meet on that day, within five days thereafter.*

(If either of said ..... Viewers fail to attend at the place specified, at or before ten o'clock A. M. of said day, said Surveyor and two ..... Viewers will fill the vacancy by appointing a judicious disinterested freeholder of this County.) And after taking an oath faithfully and impartially to discharge the duties of their appointment respectively, to take to their assistance two suitable persons as chain carriers and one marker, and proceed to view, survey and ..... said Road as prayed for in the Petition, or as near the same as in their opinion a good road can be made at reasonable expense, taking into consideration the utility, convenience, inconvenience and expense which will result to individuals, as well as to the public, if such road or any part thereof is ..... also, as a jury, assess and determine the compensation to be paid in money for the properties sought to be appropriated, without deduction for benefit to any property of the owner ....., and to assess and determine how much less valuable, is any, the land or premises from which such appropriation may be taken, will be rendered by the ..... of such Road, being the damages sustained by any person through whose premises the Road is proposed to be ..... ; (but said ..... Viewers are not required to so assess or award damages or compensation to any person except minors, idiots, or lunatics, unless the owner or his agent, having notice as provided by law, files with them a written application, giving a description of the premises on which damages or compensation is claimed;) and also to determine whether the public convenience requires that such Road or any part thereof shall be sixty feet in width, or whether a less width than sixty feet will as well promote the public convenience; and report the width in their opinion, the same shall be .....

Said Surveyor will survey such Road, under the direction of the ..... Viewers, and cause the same to be conspicuously marked throughout, noting the courses and distances, and at the end of each mile cause the number of the same, and also the commencement and termination of the Road or Survey to be marked on a tree or monument erected for that purpose. And said Surveyor will make and deliver to one of said ..... Viewers, without delay, a correct certified return of the Survey of said Road, and a Plat of the same; to be returned with the Reports of said ..... Viewers.

It is further ordered that said ..... Viewers make and sign a Report in writing, stating their opinion in favor of or against the ..... of such Road, or any part thereof, and set forth the reasons of the same, and deliver such Report to the County Auditor, on or before the first day of the ..... session of the Commissioners next ensuing; and at the time said ..... Viewers make such Report, they shall also make a separate Report, in writing, stating the amount of damages, if any, and to whom by them assessed, which would accrue by the ..... of the Road; and file the written applications on which such assessments have been made, with the County Auditor.

..... County Commissioners.

NOTICE TO ..... VIEWERS AND SURVEYOR OF TIME AND PLACE OF MEETING—COUNTY ROAD.

To .....

and ..... *Viewers and* ..... *Surveyor.*

You Are Hereby Notified, *That under the Order of the Commissioners of Mahoning County, Ohio, dated* ..... *19* ....., *you were appointed to view, survey and* ..... *the County Road petitioned for by* ..... *and others, and to perform the other duties required of you by law.*

You are directed to meet at ..... *on the* ..... *day of* ..... *19* ....., *at* ..... *o'clock A. M., for the purposes aforesaid and as set forth in said order.*

And the ..... *day of* ..... *19* ....., *is the day by which claims for compensation must be filed.*

Dated this ..... *day of* ..... *19* .....

..... *Principal Petitioner.—Auditor.*

PROOF OF SERVICE.

The State of Ohio, Mahoning County, ss.:

.....*being duly sworn, says that on the*.....*day of*.....*19*....., *(being not less than six days before the time appointed for the meeting of the* .....*Viewers and Surveyor,) he served a copy of the foregoing notice upon*.....

(Signed).....

Sworn to before me, and signed in my presence, this.....*day of*.....*19*.....

.....

.....

NOTICE TO LAND OWNERS OF TIME AND PLACE OF MEETING.....VIEWERS AND SURVEYOR.

To.....

.....

You Are Hereby Notified, *that the*.....*Viewers and Surveyor appointed by the Commissioners of Mahoning County, Ohio, in their order dated*.....*19*....., *to view, survey and*.....*the County Road petitioned for by*.....*and others, will meet at*.....

.....*on the*.....*day of*.....*19*....., *at*.....*o'clock, A. M., for the purposes set forth in said order.*

And the.....*day of*.....*19*....., *is the day by which claims for compensation must be filed.*

Dated this.....*day of*.....*19*.....

.....

Principal Petitioner.—Auditor

PROOF OF SERVICE.

The State of Ohio, Mahoning County, ss.

.....*being duly sworn, says that on the*.....*day of*.....*19*....., *(being not less than six days before the time appointed for the meeting of the* .....*Viewers and Surveyor,) he served a copy of the foregoing notice upon* .....

(Signed).....

Sworn to before me, and signed in my presence, this.....*day of*.....*19*.....

.....

.....

.....

Notice to Land Owners, non-resident of the County, of time and place of meeting of.....Viewers and Surveyor

To.....

You Are Hereby Notified, *That a petition, signed by*.....*and others was presented to the County Commissioners of Mahoning County, Ohio, at their meeting held on the*.....*day of*.....*19*....., *praying for the*.....*of a County Road, on the following line, to-wit: Beginning at*.....

That notice thereof and bond as required by law, was duly given; and said County Commissioners on the ..... *day of* ..... *19* ..... *, by order, appointed three* ..... *Viewers and the County Surveyor, to view, Survey and* ..... *such Road.*

You are further notified that said ..... *Viewers and Surveyor will meet at* .....

on the ..... *day of* ..... *19* ..... *, at* ..... *o'clock A. M., for the purposes set forth in said Order.*

And the ..... *day of* ..... *19* ..... *is the day by which claims for compensation must be filed.*

Dated this ..... *day of* ..... *19* .....

.....

Principal Petitioner.—Auditor

PROOF OF PUBLICATION.

The State of Ohio, Mahoning County, ss.

..... *being duly sworn, says that the Notice, a copy of which is hereto attached, was published for four consecutive weeks, in the* ..... *a newspaper published and printed in said Mahoning County, Ohio.*

Sworn to before me, and signed in my presence, this ..... *day of* ..... *19* .....

CERTIFICATE OF OATH OF ..... VIEWERS

The State of Ohio, Mahoning County, ss.:

Be it Remembered, *That on this* ..... *day of* ..... *19* ..... *, personally appeared before me,* ..... *a* ..... *in and for said County,* ..... *, and* ..... *Viewers of the County Road petitioned for by* ..... *and others, and were by me duly sworn, faithfully and impartially to discharge their duties respectively.*

CERTIFICATE OF OATH OF SURVEYOR

The State of Ohio, Mahoning County, ss.:

Be it Remembered, *That on this* ..... *day of* ..... *19* ..... *, personally appeared before me,* ..... *a* ..... *in and for said County,* ..... *, Surveyor* ..... *of the County Road petitioned for by* ..... *and others, and was by me duly sworn, faithfully and impartially to discharge his duties.*

REPORT OF SURVEYOR.

To the Board of Commissioners of Mahoning County, Ohio:

The undersigned, in obedience to your order, dated ..... *19* ..... *, proceeded on the* ..... *day of* ..... *19* ..... *, to survey and mark the County Road described in said order, under the direction of the* ..... *Viewers therein named, and respectfully submits the following return of said survey:*

546 ✓

MAP OF NORMAN AVE. ROAD

GREENLAWN PLAT

G.L. 31 SMITH TWP. SCALE 1" = 200'

MAHONING COUNTY OHIO

COUNTY SURVEYORS OFFICE

GEO. M MONTGOMERY
COUNTY SURVEYOR

VOL. 11 Pg. 2

GREENLAWN PLAT

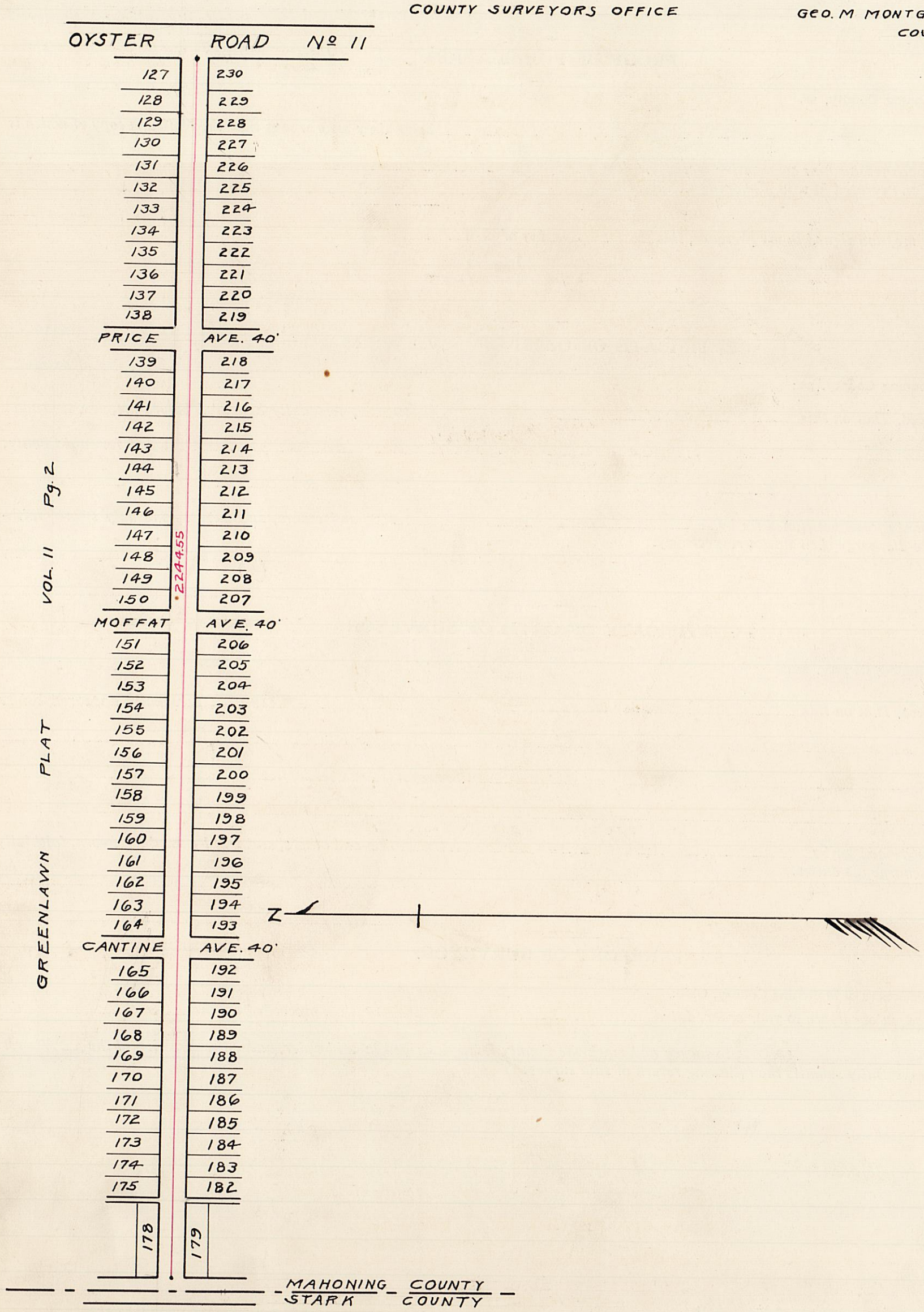

I Certify, That the foregoing is a correct plat and return of the survey of the .....

County Road petitioned for by ..... and others.

.....

Surveyor of Mahoning County.

REPORT OF VIEWERS—County Road.

To the Board of County Commissioners of Mahoning County, Ohio:

In obedience to your order dated ..... *19* ....., *we, the undersigned,* ..... *Viewers appointed under said Order, make the following report:* .....

.....

.....

.....

Together with ..... *County Surveyor, we met at* .....

..... *on the* ..... *day of* ..... *19* ....., *at* ..... *o'clock, A. M., and after taking the oath required by law, a certificate of which oath is herewith returned; took to our assistance* ..... *and*

..... *two suitable persons as chain-carriers, and* .....

..... *marker, we proceeded to view, survey and* ..... *the Road as prayed for in the Petition, or as near the same as in our opinion a good Road can be made at a reasonable expense, taking into consideration the utility, convenience, inconvenience and expense which will result to individuals, as well as to the public, if such road or any part thereof is* .....

....., *as follows:*

Fixing the initial point of said Road at .....

at ....., *said Surveyor under our direction, surveyed the same along the following route:*

We further report that our opinion is that said Road ought ..... *to be* ..... *for the following reasons:* .....

.....

.....

.....

We have also determined that the public convenience requires that said Road should be established and opened ..... *feet in width.*

A correct certified return of the survey of said Road and a plat of the same is herewith delivered. The notices to the ..... *Viewers and Surveyor and also to the Land Owners, of the time and place of meeting, with proof of service of the same, are also herewith returned.*

All of which is respectfully submitted, this ..... *day of* ..... *19* .....

.....

.....

..... Viewers.

.....

FEES.

.....	*Viewer,*	*day* ..., $	.....	*Chain Carrier,*	*day* ..., $ .....
.....	"	*day* ..., $	.....	" "	*day* ..., $ .....
.....	"	*day* ..., $	.....	*Marker,*	*day* ..., $ .....
.....			.....	*Surveyer,*	*day* ..., $ .....

SEPARATE REPORT OF ..... VIEWERS.

To the Board of County Commissioners of Mahoning County, Ohio:

The undersigned Viewers of the County Road petitioned for by ..... *and others, make the following Separate Report of the amount of damages, and to whom assessed by them, which would accrue by the opening of the Road. The parties named below have filed their written applications on which such assessments have been made, according to law, and the same are returned with this Report.*

We have assessed and determined the compensation to be paid in money, for the property sought to be appropriated, in the following sums:

To ..... *Dollars*

To ..... *Dollars*

To ..... *Dollars*

To ..... *Dollars*

To ..... *Dollars*

To *Dollars*

Each of the above sums has been assessed and determined without deduction for benefit to any property of the owner which would accrue by the opening of the road.

And we have assessed and determined how much less valuable the land or premises from which such appropriation is to be taken, will be rendered by the opening and construction of said Road, (which is the amount of damage ..... he ..... may sustain,) as follows:

To *Dollars*

To *Dollars*

To *Dollars*

To *Dollars*

To *Dollars*

Respectfully submitted this ..... day of ..... 19 .....

..... } Viewers and Jurors to Assess and Determine Compensation and Damages

---

ORDERS OF COUNTY COMMISSIONERS.—Made After Returns of ..... Viewers and Surveyor.

Office of County Commissioners of Mahoning County, Youngstown, Ohio, ... Session, ... 19 .....

In the Matter of the ..... } .....

....

..... *Road.* } .....

The Commissioners met in regular session, and the report of the ..... Viewers and Surveyor appointed to survey and view the Road, as described in the Petition, was this day publicly read for the first time.

ATTEST:

..... } County Commissioners.

County Auditor.

Office of County Commissioners of Mahoning County, Youngstown, Ohio, ... Session, ... 19 .....

In the Matter of the ..... } .....

....

..... *Road.* } .....

The Commissioners met in regular session, and the report of the ..... Viewers and Surveyor appointed to survey and view the Road, as described in the Petition, was this day publicly read for the second time.

ATTEST:

..... } County Commissioners

County Auditor.

Office of County Commissioners of Mahoning County, Youngstown, Ohio, ... Session, ... 19 .....

In the Matter of the ..... } .....

....

..... *Road* } .....

The Commissioners met in regulhr session, and the report of the ..... Viewers and Surveyor appointed to survey and view the Road, as described in the Petition, was this day publicly read for the third time, and

In the Matter of the ..... Road Petitioned

for by ..... *and others in* ..... *Mahoning County, Ohio.*

NOTICE OF PRESENTING COUNTY ROAD PETITION.

Notice is hereby given that a petition will be presented to the Commissioners of Mahoning County, at their next session ..... *19*....., *praying for the* ..... *of a County Road on the following line, to-wit:*

Beginning at .....

PROOF OF POSTING AND PUBLISHING NOTICE.

The State of Ohio, Mahoning County, ss.:

..... *being duly sworn, says that on the* ..... *day of* ..... *19*....., *and at least thirty days before the* ..... *day of* ..... *19*....., *he set up copies of the foregoing notice at the Auditor's Office in said County, and in three public places in the Township* ..... *of* ..... *through which the road is proposed be to* .....

Affiant further says that the substance of said notice was published for four consecutive weeks before the ..... *day of* ..... *19*....., *(the date of presentation of the petition,) in the* ..... *a newspaper published in said Mahoning County, in which said road sought be to* ..... *by such petition, is situated.*

.....

Sworn to before me, and signed in my presence, this ..... *day of* ..... *19*.....

.....

.....

COUNTY ROAD PETITION.

To the Board of Commissioners of Mahoning County, Ohio:

The undersigned petitioners, resident freeholders of said County, residing in the vicinity of the proposed improvement hereinafter described, respectfully represent that the public convenience requires the ..... *of a County Road on the line hereinafter described; and pray that your body will institute and order proper proceedings in the premises to* ..... *such road, to-wit: Beginning at* .....

Dated this.....*, 19*.....

PETITIONERS' NAMES	PETITIONERS' NAMES	PETITIONERS' NAMES	PETITIONERS' NAMES

BOND ON COUNTY ROAD PETITION.

Know All Men by these Presents:

That We,.....

and....., *are held and firmly bound unto the State of Ohio, for the use of Mahoning County, in the penal sum of*.....*Dollars, to the payment of which, well and truly to be made, we do hereby jointly and severally bind ourselves, our heirs, executors and administrators.*

Signed by us and dated at Youngstown, this.....*day of*.....*19*.....

The condition of the above obligation is such, that whereas, application has been made to the Board of Commissioners of said Mahoning County, for the.....*of a County Road, on the following line, to-wit:*

Now, if the said applicants shall pay into the Treasury of said county, the amount of all costs and expenses accruing thereon, in case said application shall fail; then this obligation to be void, otherwise to be in full force in law.

ATTEST:

.....

.....

.....

.....

.....

ORDER APPROVING BOND ON COUNTY ROAD PETITION.

Office of County Commissioners, Mahoning County, Ohio, ...Session, ...19.....

In the Matter of the

.....

.....*Road.*

.....

.....

Application for.....*a County Road made by Petition to the County Commissioners and as described therein, was duly filed in this office, signed by at least twelve freeholders of the county residing in the vicinity where said Road is proposed to be*.....*: and*.....*of the signers to such Petition entered into bond, payable to the State for the use of the County in the sum of*.....*Dollars, conditioned according to law, with*.....*and*.....*as sureties; which surety and said amount being sufficient, and said bond being in due form, is hereby accepted and approved, and is filed with said Petition.*

.....

.....

.....

County Commissioners.

ORDER APPOINTING VIEWERS--COUNTY ROAD.

Issued to Viewers and County Surveyor.

Office of County Commissioners of Mahoning County, Ohio, Session, 19

In the Matter of the

..... Road.

The Petition of ..... *and others for the* ..... *of a County Road along the following described route, to-wit: Beginning at* .....

having been presented to the Commissioners; and they being satisfied from the proof before them that proper notice of the intention to present such Petition has been given according to law; it is ordered that ..... *and* ..... *three disinterested freeholders of this County be and they hereby are appointed as* ..... *Viewers, and the County Surveyor to survey the same.*

It is further ordered that an order issue directing said ..... *Viewers, with said County Surveyor, to meet at* ..... *and proceed on the* ..... *day of* ..... *19* ....., *or on their failing to meet on that day, within five days thereafter.*

(If either of said ..... Viewers fail to attend at the place specified, at or before ten o'clock A. M. of said day, said Surveyor and two ..... Viewers will fill the vacancy by appointing a judicious disinterested freeholder of this County.) And after taking an oath faithfully and impartially to discharge the duties of their appointment respectively, to take to their assistance two suitable persons as chain carriers and one marker, and proceed to view, survey and ..... said Road as prayed for in the Petition, or as near the same as in their opinion a good road can be made at reasonable expense, taking into consideration the utility, convenience, inconvenience and expense which will result to individuals, as well as to the public, if such road or any part thereof is ..... also, as a jury, assess and determine the compensation to be paid in money for the properties sought to be appropriated, without deduction for benefit to any property of the owner ....., and to assess and determine how much less valuable, is any, the land or premises from which such appropriation may be taken, will be rendered by the ..... of such Road, being the damages sustained by any person through whose premises the Road is proposed to be .....; (but said ..... Viewers are not required to so assess or award damages or compensation to any person except minors, idiots, or lunatics, unless the owner or his agent, having notice as provided by law, files with them a written application, giving a description of the premises on which damages or compensation is claimed;) and also to determine whether the public convenience requires that such Road or any part thereof shall be sixty feet in width, or whether a less width than sixty feet will as well promote the public convenience; and report the width in their opinion, the same shall be .....

Said Surveyor will survey such Road, under the direction of the ..... Viewers, and cause the same to be conspicuously marked throughout, noting the courses and distances, and at the end of each mile cause the number of the same, and also the commencement and termination of the Road or Survey to be marked on a tree or monument erected for that purpose. And said Surveyor will make and deliver to one of said ..... Viewers, without delay, a correct certified return of the Survey of said Road, and a Plat of the same; to be returned with the Reports of said ..... Viewers.

It is further ordered that said ..... Viewers make and sign a Report in writing, stating their opinion in favor of or against the ..... of such Road, or any part thereof, and set forth the reasons of the same, and deliver such Report to the County Auditor, on or before the first day of the ..... session of the Commissioners next ensuing; and at the time said ..... Viewers make such Report, they shall also make a separate Report, in writing, stating the amount of damages, if any, and to whom by them assessed, which would accrue by the ..... of the Road; and file the written applications on which such assessments have been made, with the County Auditor.

.....
.....
.....
County Commissioners.

NOTICE TO ..... VIEWERS AND SURVEYOR OF TIME AND PLACE OF MEETING—COUNTY ROAD.

To .....

and ..... *Viewers and* ..... *Surveyor.*

You Are Hereby Notified, *That under the Order of the Commissioners of Mahoning County, Ohio, dated* ..... *19* ....., *you were appointed to view, survey and* ..... *the County Road petitioned for by* ..... *and others, and to perform the other duties required of you by law.*

You are directed to meet at ..... *on the* ..... *day of* ..... *19* ....., *at* ..... *o'clock A. M., for the purposes aforesaid and as set forth in said order.*

And the ..... *day of* ..... *19* ....., *is the day by which claims for compensation must be filed.*

Dated this ..... *day of* ..... *19* .....

.....
Principal Petitioner.—Auditor.

PROOF OF SERVICE.

The State of Ohio, Mahoning County, ss.:

.....*being duly sworn, says that on the*.....*day of*.....*19*....., *(being not less than six days before the time appointed for the meeting of the* .....*Viewers and Surveyor,) he served a copy of the foregoing notice upon*.....

(Signed).....

Sworn to before me, and signed in my presence, this.....*day of*.....*19*.....

.....

.....

NOTICE TO LAND OWNERS OF TIME AND PLACE OF MEETING.....VIEWERS AND SURVEYOR.

To.....

.....

You Are Hereby Notified, *that the*.....*Viewers and Surveyor appointed by the Commissioners of Mahoning County, Ohio, in their order dated*.....*19*....., *to view, survey and*.....*the County Road petitioned for by*.....*and others, will meet at*.....

.....*on the*.....*day of*.....*19*....., *at*.....*o'clock, A. M., for the purposes set forth in said order.*

And the.....*day of*.....*19*....., *is the day by which claims for compensation must be filed.*

Dated this.....*day of*.....*19*.....

.....

Principal Petitioner.—Auditor

PROOF OF SERVICE.

The State of Ohio, Mahoning County, ss.

.....*being duly sworn, says that on the*.....*day of*.....*19*....., *(being not less than six days before the time appointed for the meeting of the* .....*Viewers and Surveyor,) he served a copy of the foregoing notice upon* .....

(Signed).....

Sworn to before me, and signed in my presence, this.....*day of*.....*19*.....

.....

.....

Notice to Land Owners, non-resident of the County, of time and place of meeting of.....Viewers and Surveyor

To.....

You Are Hereby Notified, *That a petition, signed by*.....*and others was presented to the County Commissioners of Mahoning County, Ohio, at their meeting held on the*.....*day of*.....*19*....., *praying for the*.....*of a County Road, on the following line, to-wit: Beginning at*.....

That notice thereof and bond as required by law, was duly given; and said County Commissioners on the ..... day of ..... 19..., by order, appointed three ..... Viewers and the County Surveyor, to view, Survey and ..... such Road.

You are further notified that said ..... Viewers and Surveyor will meet at ..... on the ..... day of ..... 19..., at ..... o'clock A. M., for the purposes set forth in said Order.

And the ..... day of ..... 19..... is the day by which claims for compensation must be filed.

Dated this ..... day of ..... 19.....

..... Principal Petitioner.—Auditor

PROOF OF PUBLICATION.

The State of Ohio, Mahoning County, ss.

..... being duly sworn, says that the Notice, a copy of which is hereto attached, was published for four consecutive weeks, in the ..... a newspaper published and printed in said Mahoning County, Ohio.

Sworn to before me, and signed in my presence, this ..... day of ..... 19.....

CERTIFICATE OF OATH OF ..... VIEWERS

The State of Ohio, Mahoning County, ss.:

Be it Remembered, That on this ..... day of ..... 19..., personally appeared before me, ... a ..... in and for said County, ..., ... and ..... Viewers of the County Road petitioned for by ..... and others, and were by me duly sworn, faithfully and impartially to discharge their duties respectively.

CERTIFICATE OF OATH OF SURVEYOR

The State of Ohio, Mahoning County, ss.:

Be it Remembered, That on this ..... day of ..... 19..., personally appeared before me, ... a ..... in and for said County, ..., Surveyor ..... of the County Road petitioned for by ..... and others, and was by me duly sworn, faithfully and impartially to discharge his duties.

REPORT OF SURVEYOR.

To the Board of Commissioners of Mahoning County, Ohio:

The undersigned, in obedience to your order, dated ..... 19..., proceeded on the ..... day of ..... 19..., to survey and mark the County Road described in said order, under the direction of the ..... Viewers therein named, and respectfully submits the following return of said survey:

Field Book #125

Spitler Road
Poland Township
Mahoning County
Nov. 18 1926 T.J.

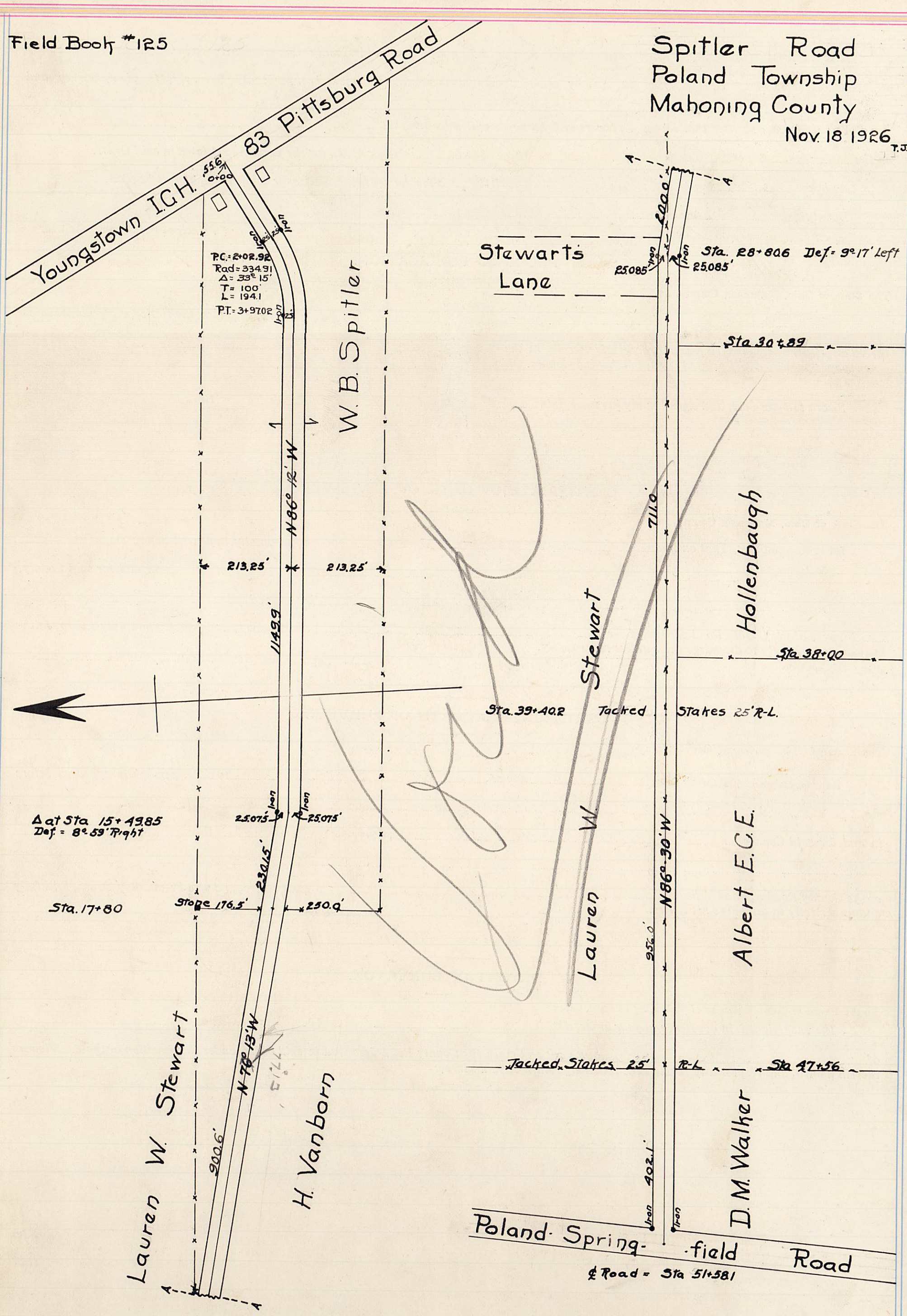

I Certify, That the foregoing is a correct plat and return of the survey of the .....

County Road petitioned for by ..... and others.

.....

Surveyor of Mahoning County.

REPORT OF ..... VIEWERS—County Road.

To the Board of County Commissioners of Mahoning County, Ohio:

In obedience to your order dated ..... 19 ....., we, the undersigned, ... Viewers appointed under said Order, make the following report: .....

Together with ..... County Surveyor, we met at ..... on the ..... day of ..... 19 ....., at ..... o'clock, A. M., and after taking the oath required by law, a certificate of which oath is herewith returned; took to our assistance ..... and ..... two suitable persons as chain-carriers, and ..... marker, we proceeded to view, survey and ..... the Road as prayed for in the Petition, or as near the same as in our opinion a good Road can be made at a reasonable expense, taking into consideration the utility, convenience, inconvenience and expense which will result to individuals, as well as to the public, if such road or any part thereof is ..... , as follows:

Fixing the initial point of said Road at ..... at ..... , said Surveyor under our direction, surveyed the same along the following route:

We further report that our opinion is that said Road ought ..... to be ..... for the following reasons: .....

We have also determined that the public convenience requires that said Road should be established and opened ..... feet in width.

A correct certified return of the survey of said Road and a plat of the same is herewith delivered. The notices to the ..... Viewers and Surveyor and also to the Land Owners, of the time and place of meeting, with proof of service of the same, are also herewith returned.

All of which is respectfully submitted, this ..... day of ..... 19 .....

.....
.....
..... Viewers.
.....

FEES.

..... *Viewer,* ..... *day* ..... *, $*		..... *Chain Carrier,* ..... *day* ..... *, $*	
..... *" ,* ..... *day* ..... *, $*		..... *" "* ..... *day* ..... *, $*	
..... *" ,* ..... *day* ..... *, $*		..... *Marker,* ..... *day* ..... *, $*	
.....		..... *Surveyer,* ..... *day* ..... *, $*	

SEPARATE REPORT OF ..... VIEWERS.

To the Board of County Commissioners of Mahoning County, Ohio:

The undersigned Viewers of the County Road petitioned for by ..... and others, make the following Separate Report of the amount of damages, and to whom assessed by them, which would accrue by the opening of the Road. The parties named below have filed their written applications on which such assessments have been made, according to law, and the same are returned with this Report.

We have assessed and determined the compensation to be paid in money, for the property sought to be appropriated, in the following sums:

To	*Dollars*
To	*Dollars*
To	*Dollars*
To	*Dollars*
To	*Dollars*

To *Dollars*

Each of the above sums has been assessed and determined without deduction for benefit to any property of the owner which would accrue by the opening of the road.

And we have assessed and determined how much less valuable the land or premises from which such appropriation is to be taken, will be rendered by the opening and construction of said Road, (which is the amount of damage ..... he ..... may sustain,) as follows:

To *Dollars*

To *Dollars*

To *Dollars*

To *Dollars*

To *Dollars*

Respectfully submitted this ..... day of ..... 19 .....

..... }
..... } Viewers and Jurors to Assess and Determine Compensation and Damages
..... }

ORDERS OF COUNTY COMMISSIONERS.—Made After Returns of ..... Viewers and Surveyor.

Office of County Commissioners of Mahoning County, Youngstown, Ohio, ... Session, ... 19 .....

In the Matter of the }
..... }
..... }
..... *Road.* }

The Commissioners met in regular session, and the report of the ..... Viewers and Surveyor appointed to survey and view the Road, as described in the Petition, was this day publicly read for the first time.

ATTEST:

..... }
..... } County Commissioners.
..... }

..... *County Auditor.*

Office of County Commissioners of Mahoning County, Youngstown, Ohio, ... Session, ... 19 .....

In the Matter of the }
..... }
..... }
..... *Road.* }

The Commissioners met in regular session, and the report of the ..... Viewers and Surveyor appointed to survey and view the Road, as described in the Petition, was this day publicly read for the second time.

ATTEST:

..... }
..... } County Commissioners
..... }

..... *County Auditor.*

Office of County Commissioners of Mahoning County, Youngstown, Ohio, ... Session, ... 19 .....

In the Matter of the }
..... }
..... }
..... *Road* }

The Commissioners met in regulhr session, and the report of the ..... Viewers and Surveyor appointed to survey and view the Road, as described in the Petition, was this day publicly read for the third time, and

In the Matter of the Establishment of Southern Bvl. from I.C.H.486 South to Western Reserve Road Petitioned for by D. G McConnell and others in Boardman Township Mahoning County, Ohio.

NOTICE OF PRESENTING COUNTY ROAD PETITION.

Notice is hereby given that a petition will be presented to the Commissioners of Mahoning County, at their next session November 28, 1924, *praying for the* establishment *of a County Road on the following line, to-wit:*

Beginning at a point where Southern Boulevard Rd No 155 intersects the Canfield Poland Road I.C.H. 486; thence Southerly parrallel to and along the Western property line of the Youngstown and Southern railway to its intersection with the Western Reserve Road No. 32
Said Road to be established fifty (50) feet in width measured from the Western right of way line of the Youngstown & Southern Railway.

PROOF OF POSTING AND PUBLISHING NOTICE.

The State of Ohio, Mahoning County, ss.:

Frank Clapper *being duly sworn, says that on the* 6th *day of* December *19*24, *and at least thirty days before the* ..... *day of* ..... *19*..., *he set up copies of the foregoing notice at the Auditor's Office in said County, and in three public places in the Township* ... *of* ..... *through which the road is proposed be to* .....

Affiant further says that the substance of said notice was published for four consecutive weeks before the ..... *day of* ..... *19*..., *(the date of presentation of the petition,) in the* .....

a newspaper published in said Mahoning County, in which said road sought be to by such petition, is situated.

Sworn to before me, and signed in my presence, this 2nd *day of* January *19*25

R H Hackett

COUNTY ROAD PETITION.

To the Board of Commissioners of Mahoning County, Ohio:

The undersigned petitioners, resident freeholders of said County, residing in the vicinity of the proposed improvement hereinafter described, respectfully represent that the public convenience requires the Establishment *of a County Road on the line hereinafter described; and pray that your body will institute and order proper proceedings in the premises to* .....

..... *such road, to-wit: Beginning at* .....

Description - same as above.

Dated this ..... , 19 .....

PETITIONERS' NAMES	PETITIONERS' NAMES	PETITIONERS' NAMES	PETITIONERS' NAMES
D. S. McConnell	Mr. F. C. Heintzleman	Mrs Jenie Carlson	J. R. Sturman
M. F Shanow	Mrs. F. C. Heintzleman	Mrs. M. W. Gifford	David Sod Estate % F. Sod
H. C. Heintzleman	O. H. Stafford	Mr & Mrs Peter Ostali	Southern Pk. Co. " "
W. A. Chambers	Robert H. Anderson	Mrs. Jessie E Heintzleman	The Youngstown Southern Realty Co. % E B Strous
R. H. Darrow	Mr. Homer V. Hall	M. W. Gifford	J. B. Chambers
Mr. Fred E. Getting	Mrs Homer V. Hall	Victor Tinerean	Geo. H. Jones
Mrs. Fred E. Getting	Issac Nordquist	and Mr. Mrs. B. Salva	Elij. M Jones
			Samuel Fezz
			Lenord B. Skeggs
			Valentino Sloy
			H. J. Moore
			Otto K. Wiffer

BOND ON COUNTY ROAD PETITION.

Know All Men by these Presents:

That We, ...

and ....., are held and firmly bound unto the State of Ohio, for the use of Mahoning County, in the penal sum of ..... Dollars, to the payment of which, well and truly to be made, we do hereby jointly and severally bind ourselves, our heirs, executors and administrators.

Signed by us and dated at Youngstown, this ..... day of ..... 19 .....

The condition of the above obligation is such, that whereas, application has been made to the Board of Commissioners of said Mahoning County, for the ..... of a County Road, on the following line, to-wit:

Now, if the said applicants shall pay into the Treasury of said county, the amount of all costs and expenses accruing thereon, in case said application shall fail; then this obligation to be void, otherwise to be in full force in law.

ATTEST:

.....

.....

.....

.....

.....

ORDER APPROVING BOND ON COUNTY ROAD PETITION.

Office of County Commissioners, Mahoning County, Ohio, ... Session, ... 19 .....

In the Matter of the

.....

..... Road.

.....

.....

.....

.....

.....

Application for ..... a County Road made by Petition to the County Commissioners and as described therein, was duly filed in this office, signed by at least twelve freeholders of the county residing in the vicinity where said Road is proposed to be ..... : and ..... of the signers to such Petition entered into bond, payable to the State for the use of the County in the sum of ..... Dollars, conditioned according to law, with ..... and ..... as sureties; which surety and said amount being sufficient, and said bond being in due form, is hereby accepted and approved, and is filed with said Petition.

.....

.....

.....

County Commissioners.

ORDER APPOINTING VIEWERS—COUNTY ROAD.

Issued to Viewers and County Surveyor.

Office of County Commissioners of Mahoning County, Ohio, Session, 19

In the Matter of the

Road.

The Petition of *and others for the* *of a County Road along the following described route, to-wit: Beginning at*

having been presented to the Commissioners; and they being satisfied from the proof before them that proper notice of the intention to present such Petition has been given according to law; it is ordered that *and* *three disinterested freeholders of this County be and they hereby are appointed as* *Viewers, and the County Surveyor to survey the same.*

It is further ordered that an order issue directing said *Viewers, with said County Surveyor, to meet at* *and proceed on the* *day of* *19*, or on their failing to meet on that day, within five days thereafter.*

(If either of said Viewers fail to attend at the place specified, at or before ten o'clock A. M. of said day, said Surveyor and two Viewers will fill the vacancy by appointing a judicious disinterested freeholder of this County.) And after taking an oath faithfully and impartially to discharge the duties of their appointment respectively, to take to their assistance two suitable persons as chain carriers and one marker, and proceed to view, survey and said Road as prayed for in the Petition, or as near the same as in their opinion a good road can be made at reasonable expense, taking into consideration the utility, convenience, inconvenience and expense which will result to individuals, as well as to the public, if such road or any part thereof is also, as a jury, assess and determine the compensation to be paid in money for the properties sought to be appropriated, without deduction for benefit to any property of the owner, and to assess and determine how much less valuable, is any, the land or premises from which such appropriation may be taken, will be rendered by the of such Road, being the damages sustained by any person through whose premises the Road is proposed to be; (but said Viewers are not required to so assess or award damages or compensation to any person except minors, idiots, or lunatics, unless the owner or his agent, having notice as provided by law, files with them a written application, giving a description of the premises on which damages or compensation is claimed;) and also to determine whether the public convenience requires that such Road or any part thereof shall be sixty feet in width, or whether a less width than sixty feet will as well promote the public convenience; and report the width in their opinion, the same shall be

Said Surveyor will survey such Road, under the direction of the Viewers, and cause the same to be conspicuously marked throughout, noting the courses and distances, and at the end of each mile cause the number of the same, and also the commencement and termination of the Road or Survey to be marked on a tree or monument erected for that purpose. And said Surveyor will make and deliver to one of said Viewers, without delay, a correct certified return of the Survey of said Road, and a Plat of the same; to be returned with the Reports of said Viewers.

It is further ordered that said Viewers make and sign a Report in writing, stating their opinion in favor of or against the of such Road, or any part thereof, and set forth the reasons of the same, and deliver such Report to the County Auditor, on or before the first day of the session of the Commissioners next ensuing; and at the time said Viewers make such Report, they shall also make a separate Report, in writing, stating the amount of damages, if any, and to whom by them assessed, which would accrue by the of the Road; and file the written applications on which such assessments have been made, with the County Auditor.

County Commissioners.

NOTICE TO VIEWERS AND SURVEYOR OF TIME AND PLACE OF MEETING—COUNTY ROAD.

To

and *Viewers and* *Surveyor.*

You Are Hereby Notified, *That under the Order of the Commissioners of Mahoning County, Ohio, dated* *19*, *you were appointed to view, survey and* *the County Road petitioned for by* *and others, and to perform the other duties required of you by law.*

You are directed to meet at *on the* *day of* *19*, *at* *o'clock A. M., for the purposes aforesaid and as set forth in said order.*

And the *day of* *19*, *is the day by which claims for compensation must be filed.*

Dated this *day of* *19*

Principal Petitioner.—Auditor.

PROOF OF SERVICE.

The State of Ohio, Mahoning County, ss.:

.....being duly sworn, says that on the.....day of.....19....., (being not less than six days before the time appointed for the meeting of the .....Viewers and Surveyor,) he served a copy of the foregoing notice upon.....

(Signed).....

Sworn to before me, and signed in my presence, this.....day of.....19.....

.....

.....

NOTICE TO LAND OWNERS OF TIME AND PLACE OF MEETING.....VIEWERS AND SURVEYOR.

To.....

.....

You Are Hereby Notified, that the.....Viewers and Surveyor appointed by the Commissioners of Mahoning County, Ohio, in their order dated.....19....., to view, survey and.....the County Road petitioned for by.....and others, will meet at.....

.....on the.....day of.....19....., at.....o'clock, A. M., for the purposes set forth in said order.

And the.....day of.....19....., is the day by which claims for compensation must be filed.

Dated this.....day of.....19.....

.....

Principal Petitioner.—Auditor

PROOF OF SERVICE.

The State of Ohio, Mahoning County, ss.

.....being duly sworn, says that on the.....day of.....19....., (being not less than six days before the time appointed for the meeting of the .....Viewers and Surveyor,) he served a copy of the foregoing notice upon .....

(Signed).....

Sworn to before me, and signed in my presence, this.....day of.....19.....

.....

.....

Notice to Land Owners, non-resident of the County, of time and place of meeting of.....Viewers and Surveyor

To.....

You Are Hereby Notified, That a petition, signed by.....and others was presented to the County Commissioners of Mahoning County, Ohio, at their meeting held on the.....day of.....19....., praying for the.....of a County Road, on the following line, to-wit: Beginning at.....

REPORT OF VIEWERS—County Road.

To the Board of County Commissioners of Mahoning County, Ohio:

In obedience to your order dated ..... *19*..., *we, the undersigned,* ... *Viewers appointed under said Order, make the following report:* .....

Together with ..... *County Surveyor, we met at* ..... *on the* ... *day of* ..... *19*..., *at* ... *o'clock, A. M., and after taking the oath required by law, a certificate of which oath is herewith returned; took to our assistance* ..... *and* ..... *two suitable persons as chain-carriers, and* ..... *marker, we proceeded to view, survey and* ..... *the Road as prayed for in the Petition, or as near the same as in our opinion a good Road can be made at a reasonable expense, taking into consideration the utility, convenience, inconvenience and expense which will result to individuals, as well as to the public, if such road or any part thereof is* ..... *, as follows:*

Fixing the initial point of said Road at ..... *at* ..... *, said Surveyor under our direction, surveyed the same along the following route:*

We further report that our opinion is that said Road ought ... *to be* ..... *for the following reasons:* .....

We have also determined that the public convenience requires that said Road should be established and opened ... *feet in width.*

A correct certified return of the survey of said Road and a plat of the same is herewith delivered. The notices to the ... *Viewers and Surveyor and also to the Land Owners, of the time and place of meeting, with proof of service of the same, are also herewith returned.*

All of which is respectfully submitted, this ... *day of* ..... *19*...

.....
.....
..... Viewers.
.....

FEES.

.....	*Viewer,*	*day*..., $	.....	*Chain Carrier,*	*day*..., $ .....
.....	"	*day*..., $	.....	" "	*day*..., $ .....
.....	"	*day*..., $	.....	*Marker,*	*day*..., $ .....
.....			.....	*Surveyer,*	*day*..., $ .....

SEPARATE REPORT OF ... VIEWERS.

To the Board of County Commissioners of Mahoning County, Ohio:

The undersigned Viewers of the County Road petitioned for by ..... *and others, make the following Separate Report of the amount of damages, and to whom assessed by them, which would accrue by the opening of the Road. The parties named below have filed their written applications on which such assessments have been made, according to law, and the same are returned with this Report.*

We have assessed and determined the compensation to be paid in money, for the property sought to be appropriated, in the following sums:

To ..... *Dollars*

To ..... *Dollars*

To ..... *Dollars*

To ..... *Dollars*

To ..... *Dollars*

To ..... *Dollars*

Each of the above sums has been assessed and determined without deduction for benefit to any property of the owner which would accrue by the opening of the road.

And we have assessed and determined how much less valuable the land or premises from which such appropriation is to be taken, will be rendered by the opening and construction of said Road, (which is the amount of damage ..... he ..... may sustain,) as follows:

To ..... *Dollars*

To ..... *Dollars*

To ..... *Dollars*

To ..... *Dollars*

To ..... *Dollars*

Respectfully submitted this ..... day of ..... 19 .....

.....
.....
.....
} Viewers and Jurors to Assess and Determine Compensation and Damages

ORDERS OF COUNTY COMMISSIONERS.—Made After Returns of ..... Viewers and Surveyor.

Office of County Commissioners of Mahoning County, Youngstown, Ohio, ... Session, ... 19 .....

In the Matter of the

.....
.....
..... *Road.*

.....
.....
.....

The Commissioners met in regular session, and the report of the ..... Viewers and Surveyor appointed to survey and view the Road, as described in the Petition, was this day publicly read for the first time.

ATTEST:

.....
County Auditor.

.....
.....
.....
} County Commissioners.

Office of County Commissioners of Mahoning County, Youngstown, Ohio, ... Session, ... 19 .....

In the Matter of the

.....
.....
..... *Road.*

.....
.....
.....

The Commissioners met in regular session, and the report of the ..... Viewers and Surveyor appointed to survey and view the Road, as described in the Petition, was this day publicly read for the second time.

ATTEST:

.....
County Auditor.

.....
.....
.....
} County Commissioners

Office of County Commissioners of Mahoning County, Youngstown, Ohio, ... Session, ... 19 .....

In the Matter of the

.....
.....
..... *Road*

.....
.....
.....

The Commissioners met in regulhr session, and the report of the ..... Viewers and Surveyor appointed to survey and view the Road, as described in the Petition, was this day publicly read for the third time, and

Pages 577-582 inc Void See Record Book 4A Pages 65-72 inc.

In the Matter of the Altering of the Dunlap Road Petitioned for by R. S. Taylor and others in Austintown Township, Mahoning County, Ohio.

NOTICE OF PRESENTING COUNTY ROAD PETITION.

Notice is hereby given that a petition will be presented to the Commissioners of Mahoning County, at their next session May 7th 1925, *praying for the* Altering *of a County Road on the following line, to-wit:* Beginning at a point in the Dunlap Rd #180 about six hundred and ten feet East from the center of the Austintown - Ohltown Rd. along said Dunlap Rd. Thence South five hundred feet, Thence West three hundred and eighty feet to the Austintown - Ohltown Rd.

PROOF OF POSTING AND PUBLISHING NOTICE.

The State of Ohio, Mahoning County, ss.:

.....being duly sworn, says that on the.....day of.....19....., and at least thirty days before the.....day of.....19....., he set up copies of the foregoing notice at the Auditor's Office in said County, and in three public places in the Township..... of.....through which the road is proposed be to.....

Affiant further says that the substance of said notice was published for four consecutive weeks before the.....day of.....19....., (the date of presentation of the petition,) in the.....a newspaper published in said Mahoning County, in which said road sought be to by such petition, is situated.

Sworn to before me, and signed in my presence, this.....day of.....19.....

COUNTY ROAD PETITION.

To the Board of Commissioners of Mahoning County, Ohio:

The undersigned petitioners, resident freeholders of said County, residing in the vicinity of the proposed improvement hereinafter described, respectfully represent that the public convenience requires the Altering of a County Road on the line hereinafter described; and pray that your body will institute and order proper proceedings in the premises to Change such road, to-wit: Beginning at a point in the Dunlap Rd. #180 approximately six hundred and ten feet East from the center of the Austintown-Ohltown Rd along said Dunlap Rd #180., Thence South five hundred feet over a strip of land forty feet wide now owned by the National Sand-Stone Co, Thence West three hundred and eighty feet over a strip of land 40 feet wide now owned by the National Sand-Stone Co. to the Austintown-Ohltown Rd. #105. Should Dunlap Rd #180 be closed or eliminated any time after the date of this petition, the land donated by the National Stone-Sand Co., for altering Dunlap Rd #180, shall revert to the National Stone-Sand Co.

Dated this ..... , 19 .....

PETITIONERS' NAMES	PETITIONERS' NAMES	PETITIONERS' NAMES	PETITIONERS' NAMES
R. S. Taylor	Richard Floyd	John Marshman	
W. H. Brickley	M. M. Roudebush	D. F. Brigman	
Edward J. Creed	W. J. Shively		
John H. Hoffman	Thos. Baker		
Chas. Barnes	Thos. Hardy		
R. S. Sanderson	C. E. Hoskinson		

(Journal 19 Page 375)

BOND ON COUNTY ROAD PETITION.

Know All Men by these Presents:

That We, John H. Hoffman - J. B. Lane

and The National Sand-Stone Co., are held and firmly bound unto the State of Ohio, for the use of Mahoning County, in the penal sum of One Hundred Dollars, to the payment of which, well and truly to be made, we do hereby jointly and severally bind ourselves, our heirs, executors and administrators.

Signed by us and dated at Youngstown, this 7th day of May 1925

The condition of the above obligation is such, that whereas, application has been made to the Board of Commissioners of said Mahoning County, for the ..... of a County Road, on the following line, to-wit:

See page 577 for description.

Now, if the said applicants shall pay into the Treasury of said county, the amount of all costs and expenses accruing thereon, in case said application shall fail; then this obligation to be void, otherwise to be in full force in law.

ATTEST:

.....

.....

.....

.....

.....

ORDER APPROVING BOND ON COUNTY ROAD PETITION.

Office of County Commissioners, Mahoning County, Ohio, ... Session, ... 19 .....

In the Matter of the

.....

..... Road.

.....

.....

.....

.....

.....

Application for ..... a County Road made by Petition to the County Commissioners and as described therein, was duly filed in this office, signed by at least twelve freeholders of the county residing in the vicinity where said Road is proposed to be

..... : and ..... of the signers to such Petition

entered into bond, payable to the State for the use of the County in the sum of .....

..... Dollars, conditioned according to law, with ..... and

..... as sureties; which surety and said amount being sufficient, and said bond being in due form, is hereby accepted and approved, and is filed with said Petition.

.....

.....

.....

County Commissioners.

ORDER APPOINTING VIEWERS—COUNTY ROAD.

Issued to Viewers and County Surveyor.

Office of County Commissioners of Mahoning County, Ohio, Session, May 7th 1925

In the Matter of the

Altering Dunlap Road.
#180

The Petition of R. S. Taylor and others for the Altering of a County Road along the following described route, to-wit: Beginning at - - -

See page 577 for description

having been presented to the Commissioners; and they being satisfied from the proof before them that proper notice of the intention to present such Petition has been given according to law; it is ordered that ..... and ..... three disinterested freeholders of this County be and they hereby are appointed as ..... Viewers, and the County Surveyor to survey the same.

It is further ordered that an order issue directing said ..... Viewers, with said County Surveyor, to meet at ..... and proceed on the ..... day of ..... 19 ....., or on their failing to meet on that day, within five days thereafter.

(If either of said ..... Viewers fail to attend at the place specified, at or before ten o'clock A. M. of said day, said Surveyor and two ..... Viewers will fill the vacancy by appointing a judicious disinterested freeholder of this County.) And after taking an oath faithfully and impartially to discharge the duties of their appointment respectively, to take to their assistance two suitable persons as chain carriers and one marker, and proceed to view, survey and ..... said Road as prayed for in the Petition, or as near the same as in their opinion a good road can be made at reasonable expense, taking into consideration the utility, convenience, inconvenience and expense which will result to individuals, as well as to the public, if such road or any part thereof is ..... also, as a jury, assess and determine the compensation to be paid in money for the properties sought to be appropriated, without deduction for benefit to any property of the owner ....., and to assess and determine how much less valuable, is any, the land or premises from which such appropriation may be taken, will be rendered by the ..... of such Road, being the damages sustained by any person through whose premises the Road is proposed to be .....; (but said ..... Viewers are not required to so assess or award damages or compensation to any person except minors, idiots, or lunatics, unless the owner or his agent, having notice as provided by law, files with them a written application, giving a description of the premises on which damages or compensation is claimed;) and also to determine whether the public convenience requires that such Road or any part thereof shall be sixty feet in width, or whether a less width than sixty feet will as well promote the public convenience; and report the width in their opinion, the same shall be .....

Said Surveyor will survey such Road, under the direction of the ..... Viewers, and cause the same to be conspicuously marked throughout, noting the courses and distances, and at the end of each mile cause the number of the same, and also the commencement and termination of the Road or Survey to be marked on a tree or monument erected for that purpose. And said Surveyor will make and deliver to one of said ..... Viewers, without delay, a correct certified return of the Survey of said Road, and a Plat of the same; to be returned with the Reports of said ..... Viewers.

It is further ordered that said ..... Viewers make and sign a Report in writing, stating their opinion in favor of or against the ..... of such Road, or any part thereof, and set forth the reasons of the same, and deliver such Report to the County Auditor, on or before the first day of the ..... session of the Commissioners next ensuing; and at the time said ..... Viewers make such Report, they shall also make a separate Report, in writing, stating the amount of damages, if any, and to whom by them assessed, which would accrue by the ..... of the Road; and file the written applications on which such assessments have been made, with the County Auditor.

.....
.....
.....
County Commissioners.

NOTICE TO ..... VIEWERS AND SURVEYOR OF TIME AND PLACE OF MEETING—COUNTY ROAD.

To .....

and ..... *Viewers and* ..... *Surveyor.*

You Are Hereby Notified, *That under the Order of the Commissioners of Mahoning County, Ohio, dated* ..... *19 ....., you were appointed to view, survey and ..... the County Road petitioned for by ..... and others, and to perform the other duties required of you by law.*

You are directed to meet at ..... on the ..... day of ..... 19 ....., at ..... o'clock A. M., for the purposes aforesaid and as set forth in said order.

And the ..... day of ..... 19 ....., is the day by which claims for compensation must be filed.

Dated this ..... day of ..... 19 .....

.....
Principal Petitioner.—Auditor.

PROOF OF SERVICE.

The State of Ohio, Mahoning County, ss.:

Harry Kimley being duly sworn, says that on the 15th day of June 1925, (being not less than six days before the time appointed for the meeting of the Viewers and Surveyor,) he served a copy of the foregoing notice upon A.C. Mauser, Henry R. Ruhf, Clyde Dunlap, and the National Stone-Sand Co.

(Signed) Harry Kimley

Sworn to before me, and signed in my presence, this 16th day of June 1925

E.M. Faust
By E. Shea. Dep.

NOTICE TO LAND OWNERS OF TIME AND PLACE OF MEETING VIEWERS AND SURVEYOR.

To A.C. Mauser, Henry R. Ruff, Clyde Dunlap and the National Stone-Sand Co.

You Are Hereby Notified, that the Viewers and Surveyor appointed by the Commissioners of Mahoning County, Ohio, in their order dated May 7th 1925, to view, survey and lay out the alternation of the the County Road petitioned for by R.S. Taylor and others, will meet at the National Stone-Sand Co. Austintown Township on the 2nd day of June 1925, at 10 o'clock, A. M., for the purposes set forth in said order.

And the 20th day of June 1925, is the day by which claims for compensation must be filed.

Dated this 7th day of May 1925

R.S. Taylor
Principal Petitioner.—Auditor

PROOF OF SERVICE.

The State of Ohio, Mahoning County, ss.

Harry Kimley being duly sworn, says that on the 15th day of June 1925, (being not less than six days before the time appointed for the meeting of the Viewers and Surveyor,) he served a copy of the foregoing notice upon A.C. Mauser, Henry R. Ruhf, Clyde Dunlap and the National Stone-Sand Co.

(Signed) Harry Kimley

Sworn to before me, and signed in my presence, this 16th day of June 1925

E.M. Faust
By E. Shea. Dep.

Notice to Land Owners, non-resident of the County, of time and place of meeting of Viewers and Surveyor

To

You Are Hereby Notified, That a petition, signed by and others was presented to the County Commissioners of Mahoning County, Ohio, at their meeting held on the day of 19, praying for the of a County Road, on the following line, to-wit: Beginning at

That notice thereof and bond as required by law, was duly given; and said County Commissioners on the ..... day of ..... 19..., by order, appointed three ..... Viewers and the County Surveyor, to view, Survey and ..... such Road.

You are further notified that said ..... Viewers and Surveyor will meet at ..... on the ..... day of ..... 19..., at ..... o'clock A. M., for the purposes set forth in said Order.

And the ..... day of ..... 19..... is the day by which claims for compensation must be filed.

Dated this ..... day of ..... 19.....

..... Principal Petitioner.—Auditor

PROOF OF PUBLICATION.

The State of Ohio, Mahoning County, ss.

..... being duly sworn, says that the Notice, a copy of which is hereto attached, was published for four consecutive weeks, in the ..... a newspaper published and printed in said Mahoning County, Ohio.

Sworn to before me, and signed in my presence, this ..... day of ..... 19.....

CERTIFICATE OF OATH OF ..... VIEWERS

The State of Ohio, Mahoning County, ss.:

Be it Remembered, That on this ..... day of ..... 19..., personally appeared before me, ... a ..... in and for said County, ... , ... and ..... Viewers of the County Road petitioned for by ..... and others, and were by me duly sworn, faithfully and impartially to discharge their duties respectively.

CERTIFICATE OF OATH OF SURVEYOR

The State of Ohio, Mahoning County, ss.:

Be it Remembered, That on this ..... day of ..... 19..., personally appeared before me, ... a ..... in and for said County, ... , Surveyor ..... of the County Road petitioned for by ..... and others, and was by me duly sworn, faithfully and impartially to discharge his duties.

REPORT OF SURVEYOR.

To the Board of Commissioners of Mahoning County, Ohio:

The undersigned, in obedience to your order, dated ..... 19..., proceeded on the ..... day of ..... 19..., to survey and mark the County Road described in said order, under the direction of the ..... Viewers therein named, and respectfully submits the following return of said survey:

582

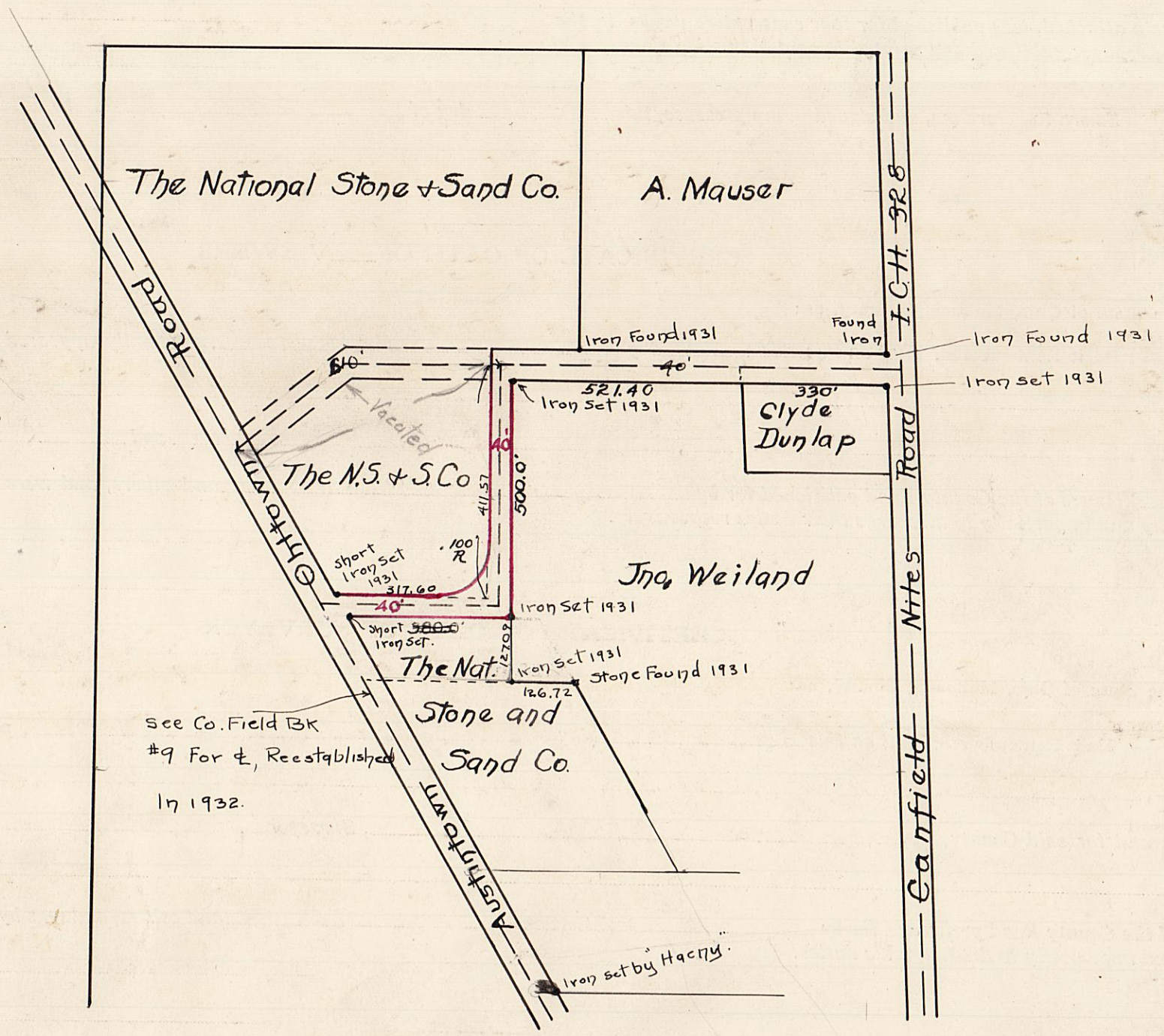

Map showing alternation of Dunlap Road No. 180 situated in Austintown Township - Mahoning Co. Ohio

I Certify, That the foregoing is a correct plat and return of the survey of the .....

County Road petitioned for by ..... and others.

.....

Surveyor of Mahoning County.

REPORT OF VIEWERS—County Road.

To the Board of County Commissioners of Mahoning County, Ohio:

In obedience to your order dated ..... *19* ....., *we, the undersigned,* ..... *Viewers appointed under said Order, make the following report:* .....

We, The County Commissioners, Charlie Israel, Griff Jones and Albert Cooper

Together with George Montgomery *County Surveyor, we met at* National Stone-Sand Co. *on the* 2nd *day of* June *1925, at* 10 *o'clock, A. M., and after taking the oath required by law, a certificate of which oath is herewith returned; took to our assistance* ..... *and* ..... *two suitable persons as chain-carriers, and* ..... *marker, we proceeded to view, survey and* lay out the alternation of *the Road as prayed for in the Petition, or as near the same as in our opinion a good Road can be made at a reasonable expense, taking into consideration the utility, convenience, inconvenience and expense which will result to individuals, as well as to the public, if such road or any part thereof is* ..... *, as follows:*

Fixing the initial point of said Road at 610 ft East from the Austintown-Ohltown-road on the present Dunbar rd *, said Surveyor under our direction, surveyed the same along the following route:*

Thence South 500 ft over a strip of land 40 ft wide now owned by the National Stone-Sand Co. Thence West 380 ft over a strip of land 40 ft wide now owned by the National Stone-Sand Co, to the Austintown Ohltown rd. See Bk 12 Pg 380 Plats

We further report that our opinion is that said Road ought ..... *to be* ..... *for the following reasons:* A curve having a radius of 100 ft should be put in at the intersection of the Westerly and Northerly boundary line of the new road.

We have also determined that the public convenience requires that said Road should be established and opened 40 *feet in width. A correct certified return of the survey of said Road and a plat of the same is herewith delivered. The notices to the Viewers and Surveyor and also to the Land Owners, of the time and place of meeting, with proof of service of the same, are also herewith returned.*

All of which is respectfully submitted, this ..... *day of* ..... *19* .....

..... Viewers.

FEES.

.....	*Viewer,*	*day* ..... *, $*	.....	*Chain Carrier,*	*day* ..... *, $* .....
.....	"	*day* ..... *, $*	.....	" "	*day* ..... *, $* .....
.....	"	*day* ..... *, $*	.....	*Marker,*	*day* ..... *, $* .....
.....			.....	*Surveyer,*	*day* ..... *, $* .....

SEPARATE REPORT OF VIEWERS.

To the Board of County Commissioners of Mahoning County, Ohio:

The undersigned Viewers of the County Road petitioned for by ..... *and others, make the following Separate Report of the amount of damages, and to whom assessed by them, which would accrue by the opening of the Road. The parties named below have filed their written applications on which such assessments have been made, according to law, and the same are returned with this Report.*

We have assessed and determined the compensation to be paid in money, for the property sought to be appropriated, in the following sums:

To ..... *Dollars*

To ..... *Dollars*

To ..... *Dollars*

To ..... *Dollars*

To ..... *Dollars*

To ..... *Dollars*

Each of the above sums has been assessed and determined without deduction for benefit to any property of the owner which would accrue by the opening of the road.

And we have assessed and determined how much less valuable the land or premises from which such appropriation is to be taken, will be rendered by the opening and construction of said Road, (which is the amount of damage ..... he ..... may sustain,) as follows:

To ..... *Dollars*

To ..... *Dollars*

To ..... *Dollars*

To ..... *Dollars*

To ..... *Dollars*

Respectfully submitted this ..... *day of* ..... *19* .....

.....
.....
.....
} Viewers and Jurors to Assess and Determine Compensation and Damages

---

ORDERS OF COUNTY COMMISSIONERS.—Made After Returns of ..... Viewers and Surveyor.

Office of County Commissioners of Mahoning County, Youngstown, Ohio, ... Session, ... 19 .....

In the Matter of the

.....
.....
..... *Road.*

.....
.....
.....

The Commissioners met in regular session, and the report of the ..... Viewers and Surveyor appointed to survey and view the Road, as described in the Petition, was this day publicly read for the first time.

ATTEST:

..... *County Auditor.*

.....
.....
.....
} County Commissioners.

Office of County Commissioners of Mahoning County, Youngstown, Ohio, ... Session, ... 19 .....

In the Matter of the

.....
.....
..... *Road.*

.....
.....
.....

The Commissioners met in regular session, and the report of the ..... Viewers and Surveyor appointed to survey and view the Road, as described in the Petition, was this day publicly read for the second time.

ATTEST:

..... *County Auditor.*

.....
.....
.....
} County Commissioners

Office of County Commissioners of Mahoning County, Youngstown, Ohio, ... Session, ... 19 .....

In the Matter of the

.....
.....
..... *Road*

.....
.....
.....

The Commissioners met in regulhr session, and the report of the ..... Viewers and Surveyor appointed to survey and view the Road, as described in the Petition, was this day publicly read for the third time, and

Pages 589-596 inc. Void, See Record Book AA. Pages 73-80 inc.

In the Matter of the ..... Road Petitioned

for by ..... *and others in* ..... *Mahoning County, Ohio.*

NOTICE OF PRESENTING COUNTY ROAD PETITION.

Notice is hereby given that a petition will be presented to the Commissioners of Mahoning County, at their next session ..... *19*....., *praying for the* ..... *of a County Road on the following line, to-wit:*

Beginning at .....

PROOF OF POSTING AND PUBLISHING NOTICE.

The State of Ohio, Mahoning County, ss.:

..... *being duly sworn, says that on the* ..... *day of* ..... *19*....., *and at least thirty days before the* ..... *day of* ..... *19*....., *he set up copies of the foregoing notice at the Auditor's Office in said County, and in three public places in the Township* ..... *of* ..... *through which the road is proposed be to* .....

Affiant further says that the substance of said notice was published for four consecutive weeks before the ..... *day of* ..... *19*....., *(the date of presentation of the petition,) in the* ..... *a newspaper published in said Mahoning County, in which said road sought be to* ..... *by such petition, is situated.*

.....

Sworn to before me, and signed in my presence, this ..... *day of* ..... *19*.....

.....

.....

COUNTY ROAD PETITION.

To the Board of Commissioners of Mahoning County, Ohio:

The undersigned petitioners, resident freeholders of said County, residing in the vicinity of the proposed improvement hereinafter described, respectfully represent that the public convenience requires the ..... *of a County Road on the line hereinafter described; and pray that your body will institute and order proper proceedings in the premises to* .....

..... *such road, to-wit: Beginning at* .....

Dated this.....*, 19*.....

PETITIONERS' NAMES	PETITIONERS' NAMES	PETITIONERS' NAMES	PETITIONERS' NAMES

BOND ON COUNTY ROAD PETITION.

Know All Men by these Presents:

That We,.....

and....., *are held and firmly bound unto the State of Ohio, for the use of Mahoning County, in the penal sum of*.....*Dollars, to the payment of which, well and truly to be made, we do hereby jointly and severally bind ourselves, our heirs, executors and administrators.*

Signed by us and dated at Youngstown, this.....*day of*.....*19*.....

The condition of the above obligation is such, that whereas, application has been made to the Board of Commissioners of said Mahoning County, for the.....*of a County Road, on the following line, to-wit:*

Now, if the said applicants shall pay into the Treasury of said county, the amount of all costs and expenses accruing thereon, in case said application shall fail; then this obligation to be void, otherwise to be in full force in law.

ATTEST:

.....

.....

.....

.....

.....

ORDER APPROVING BOND ON COUNTY ROAD PETITION.

Office of County Commissioners, Mahoning County, Ohio,.....Session,.....19.....

In the Matter of the

.....

.....*Road.*

.....

.....

.....

.....

.....

Application for.....*a County Road made by Petition to the County Commissioners and as described therein, was duly filed in this office, signed by at least twelve freeholders of the county residing in the vicinity where said Road is proposed to be*.....*: and*.....*of the signers to such Petition entered into bond, payable to the State for the use of the County in the sum of*.....*Dollars, conditioned according to law, with*.....*and*.....*as sureties; which surety and said amount being sufficient, and said bond being in due form, is hereby accepted and approved, and is filed with said Petition.*

.....

.....

.....

County Commissioners.

ORDER APPOINTING VIEWERS--COUNTY ROAD.

Issued to Viewers and County Surveyor.

Office of County Commissioners of Mahoning County, Ohio, Session, 19

In the Matter of the

..... Road.

.....

.....

.....

The Petition of ..... *and others for the* ..... *of a County Road along the following described route, to-wit: Beginning at* .....

having been presented to the Commissioners; and they being satisfied from the proof before them that proper notice of the intention to present such Petition has been given according to law; it is ordered that ..... *and* ..... *three disinterested freeholders of this County be and they hereby are appointed as* ..... *Viewers, and the County Surveyor to survey the same.*

It is further ordered that an order issue directing said ..... *Viewers, with said County Surveyor, to meet at* ..... *and proceed on the* ..... *day of* ..... *19* ....., *or on their failing to meet on that day, within five days thereafter.*

(If either of said ..... Viewers fail to attend at the place specified, at or before ten o'clock A. M. of said day, said Surveyor and two ..... Viewers will fill the vacancy by appointing a judicious disinterested freeholder of this County.) And after taking an oath faithfully and impartially to discharge the duties of their appointment respectively, to take to their assistance two suitable persons as chain carriers and one marker, and proceed to view, survey and ..... said Road as prayed for in the Petition, or as near the same as in their opinion a good road can be made at reasonable expense, taking into consideration the utility, convenience, inconvenience and expense which will result to individuals, as well as to the public, if such road or any part thereof is ..... also, as a jury, assess and determine the compensation to be paid in money for the properties sought to be appropriated, without deduction for benefit to any property of the owner ....., and to assess and determine how much less valuable, is any, the land or premises from which such appropriation may be taken, will be rendered by the ..... of such Road, being the damages sustained by any person through whose premises the Road is proposed to be ..... ; (but said ..... Viewers are not required to so assess or award damages or compensation to any person except minors, idiots, or lunatics, unless the owner or his agent, having notice as provided by law, files with them a written application, giving a description of the premises on which damages or compensation is claimed;) and also to determine whether the public convenience requires that such Road or any part thereof shall be sixty feet in width, or whether a less width than sixty feet will as well promote the public convenience; and report the width in their opinion, the same shall be .....

Said Surveyor will survey such Road, under the direction of the ..... Viewers, and cause the same to be conspicuously marked throughout, noting the courses and distances, and at the end of each mile cause the number of the same, and also the commencement and termination of the Road or Survey to be marked on a tree or monument erected for that purpose. And said Surveyor will make and deliver to one of said ..... Viewers, without delay, a correct certified return of the Survey of said Road, and a Plat of the same; to be returned with the Reports of said ..... Viewers.

It is further ordered that said ..... *Viewers make and sign a Report in writing, stating their opinion in favor of or against the* ..... *of such Road, or any part thereof, and set forth the reasons of the same, and deliver such Report to the County Auditor, on or before the first day of the* ..... *session of the Commissioners next ensuing; and at the time said* ..... *Viewers make such Report, they shall also make a separate Report, in writing, stating the amount of damages, if any, and to whom by them assessed, which would accrue by the* ..... *of the Road; and file the written applications on which such assessments have been made, with the County Auditor.*

.....

.....

.....

County Commissioners.

NOTICE TO ..... VIEWERS AND SURVEYOR OF TIME AND PLACE OF MEETING—COUNTY ROAD.

To .....

and ..... *Viewers and* ..... *Surveyor.*

You Are Hereby Notified, *That under the Order of the Commissioners of Mahoning County, Ohio, dated* ..... *19* ....., *you were appointed to view, survey and* ..... *the County Road petitioned for by* ..... *and others, and to perform the other duties required of you by law.*

You are directed to meet at ..... *on the* ..... *day of* ..... *19* ....., *at* ..... *o'clock A. M., for the purposes aforesaid and as set forth in said order.*

And the ..... *day of* ..... *19* ....., *is the day by which claims for compensation must be filed.*

Dated this ..... *day of* ..... *19* .....

.....

Principal Petitioner.—Auditor.

PROOF OF SERVICE.

The State of Ohio, Mahoning County, ss.:

.....*being duly sworn, says that on the*.....*day of*.....*19*....., *(being not less than six days before the time appointed for the meeting of the* .....*Viewers and Surveyor,) he served a copy of the foregoing notice upon*.....

(Signed).....

Sworn to before me, and signed in my presence, this.....*day of*.....*19*.....

.....

.....

NOTICE TO LAND OWNERS OF TIME AND PLACE OF MEETING.....VIEWERS AND SURVEYOR.

To.....

.....

You Are Hereby Notified, *that the*.....*Viewers and Surveyor appointed by the Commissioners of Mahoning County, Ohio, in their order dated*.....*19*....., *to view, survey and*.....*the County Road petitioned for by*.....*and others, will meet at*.....

.....*on the*.....*day of*.....*19*....., *at*.....*o'clock, A. M., for the purposes set forth in said order.*

And the.....*day of*.....*19*....., *is the day by which claims for compensation must be filed.*

Dated this.....*day of*.....*19*.....

.....

Principal Petitioner.—Auditor

PROOF OF SERVICE.

The State of Ohio, Mahoning County, ss.

.....*being duly sworn, says that on the*.....*day of*.....*19*....., *(being not less than six days before the time appointed for the meeting of the* .....*Viewers and Surveyor,) he served a copy of the foregoing notice upon* .....

(Signed).....

Sworn to before me, and signed in my presence, this.....*day of*.....*19*.....

.....

.....

.....

Notice to Land Owners, non-resident of the County, of time and place of meeting of.....Viewers and Surveyor

To.....

You Are Hereby Notified, *That a petition, signed by*.....*and others was presented to the County Commissioners of Mahoning County, Ohio, at their meeting held on the*.....*day of*.....*19*....., *praying for the*.....*of a County Road, on the following line, to-wit: Beginning at*.....

That notice thereof and bond as required by law, was duly given; and said County Commissioners on the ..... day of ..... 19..., by order, appointed three ..... Viewers and the County Surveyor, to view, Survey and ..... such Road.

You are further notified that said ..... Viewers and Surveyor will meet at ..... on the ..... day of ..... 19..., at ..... o'clock A. M., for the purposes set forth in said Order.

And the ..... day of ..... 19..... is the day by which claims for compensation must be filed.

Dated this ..... day of ..... 19.....

.....

Principal Petitioner.—Auditor

PROOF OF PUBLICATION.

The State of Ohio, Mahoning County, ss.

..... being duly sworn, says that the Notice, a copy of which is hereto attached, was published for four consecutive weeks, in the ..... a newspaper published and printed in said Mahoning County, Ohio.

.....

Sworn to before me, and signed in my presence, this ..... day of ..... 19.....

.....

.....

CERTIFICATE OF OATH OF ..... VIEWERS

The State of Ohio, Mahoning County, ss.:

Be it Remembered, That on this ..... day of ..... 19..., personally appeared before me, ... a ..... in and for said County, ..., ... and ..... Viewers of the County Road petitioned for by ..... and others, and were by me duly sworn, faithfully and impartially to discharge their duties respectively.

.....

.....

CERTIFICATE OF OATH OF SURVEYOR

The State of Ohio, Mahoning County, ss.:

Be it Remembered, That on this ..... day of ..... 19..., personally appeared before me, ... a ..... in and for said County, ..., Surveyor .... of the County Road petitioned for by ..... and others, and was by me duly sworn, faithfully and impartially to discharge his duties.

.....

.....

REPORT OF SURVEYOR.

To the Board of Commissioners of Mahoning County, Ohio:

The undersigned, in obedience to your order, dated ..... 19..., proceeded on the ..... day of ..... 19..., to survey and mark the County Road described in said order, under the direction of the ..... Viewers therein named, and respectfully submits the following return of said survey:

Southern Avenue
Coitsville Township
Mahoning County

See Vol 4A - Pg 73

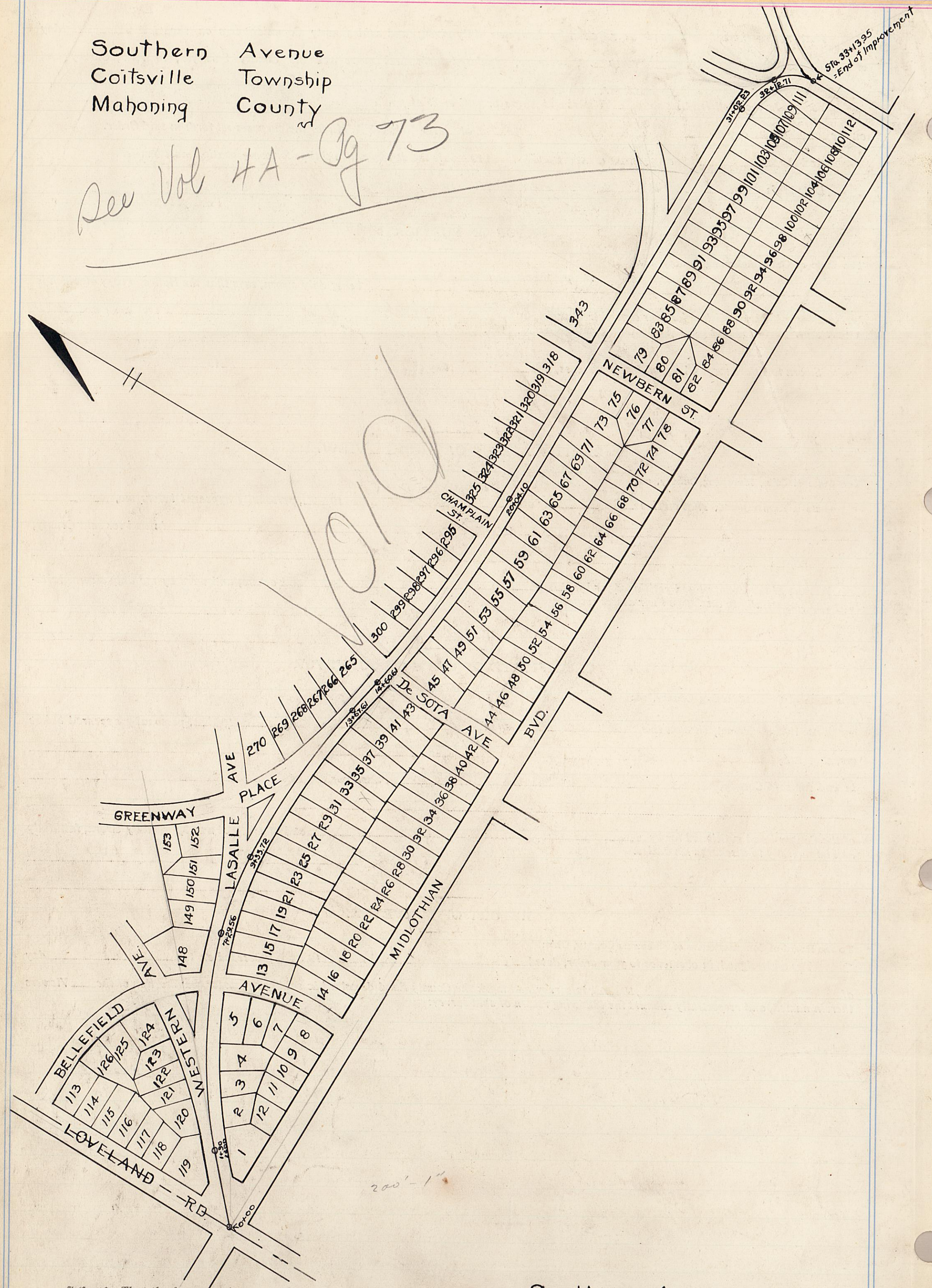

I Certify, That the foregoing is a correct plat and return of the survey of the Southern Avenue County Road petitioned for by ..... and others.

.....
Surveyor of Mahoning County.

REPORT OF ..... VIEWERS—County Road.

To the Board of County Commissioners of Mahoning County, Ohio:

In obedience to your order dated ..... 19..... , we, the undersigned, ... Viewers appointed under said Order, make the following report: .....

.....

.....

.....

Together with ..... County Surveyor, we met at .....

..... on the ..... day of ..... 19..... , at ..... o'clock, A. M., and after taking the oath required by law, a certificate of which oath is herewith returned; took to our assistance ..... and

..... two suitable persons as chain-carriers, and .....

..... marker, we proceeded to view, survey and ..... the Road as prayed for in the Petition, or as near the same as in our opinion a good Road can be made at a reasonable expense, taking into consideration the utility, convenience, inconvenience and expense which will result to individuals, as well as to the public, if such road or any part thereof is .....

..... , as follows:

Fixing the initial point of said Road at .....

at ..... , said Surveyor under our direction, surveyed the same along the following route:

We further report that our opinion is that said Road ought ..... to be ..... for the following reasons: .....

.....

.....

.....

We have also determined that the public convenience requires that said Road should be established and opened ..... feet in width. A correct certified return of the survey of said Road and a plat of the same is herewith delivered. The notices to the ..... Viewers and Surveyor and also to the Land Owners, of the time and place of meeting, with proof of service of the same, are also herewith returned.

All of which is respectfully submitted, this ..... day of ..... 19.....

.....

.....

..... Viewers.

.....

FEES.

..... *Viewer, ... day ..... , $.....* ..... *Chain Carrier, ... day ..... , $.....*

..... *" , ... day ..... , $.....* ..... *" " ..... day ..... , $.....*

..... *" , ... day ..... , $.....* ..... *Marker, ... day ..... , $.....*

.... *Surveyer, ... day ..... , $.....*

SEPARATE REPORT OF ..... VIEWERS.

To the Board of County Commissioners of Mahoning County, Ohio:

The undersigned Viewers of the County Road petitioned for by ..... and others, make the following Separate Report of the amount of damages, and to whom assessed by them, which would accrue by the opening of the Road. The parties named below have filed their written applications on which such assessments have been made, according to law, and the same are returned with this Report.

We have assessed and determined the compensation to be paid in money, for the property sought to be appropriated, in the following sums:

To .....

Dollars

To .....

Dollars

To .....

Dollars

To .....

Dollars

To .....

Dollars

To ..... *Dollars*

Each of the above sums has been assessed and determined without deduction for benefit to any property of the owner which would accrue by the opening of the road.

And we have assessed and determined how much less valuable the land or premises from which such appropriation is to be taken, will be rendered by the opening and construction of said Road, (which is the amount of damage ..... he ..... may sustain,) as follows:

To ..... *Dollars*

To ..... *Dollars*

To ..... *Dollars*

To ..... *Dollars*

To ..... *Dollars*

Respectfully submitted this ..... day of ..... 19 .....

.....
.....
.....
} Viewers and Jurors to Assess and Determine Compensation and Damages

ORDERS OF COUNTY COMMISSIONERS.—Made After Returns of ..... Viewers and Surveyor.

Office of County Commissioners of Mahoning County, Youngstown, Ohio, ... Session, ... 19 .....

In the Matter of the

.....
.....
..... *Road.*
}
.....
.....
.....

The Commissioners met in regular session, and the report of the ..... Viewers and Surveyor appointed to survey and view the Road, as described in the Petition, was this day publicly read for the first time.

ATTEST:

.....
County Auditor.

.....
.....
.....
} County Commissioners.

Office of County Commissioners of Mahoning County, Youngstown, Ohio, ... Session, ... 19 .....

In the Matter of the

.....
.....
..... *Road.*
}
.....
.....
.....

The Commissioners met in regular session, and the report of the ..... Viewers and Surveyor appointed to survey and view the Road, as described in the Petition, was this day publicly read for the second time.

ATTEST:

.....
County Auditor.

.....
.....
.....
} County Commissioners

Office of County Commissioners of Mahoning County, Youngstown, Ohio, ... Session, ... 19 .....

In the Matter of the

.....
.....
..... *Road*
}
.....
.....
.....

The Commissioners met in regulhr session, and the report of the ..... Viewers and Surveyor appointed to survey and view the Road, as described in the Petition, was this day publicly read for the third time, and

INDEX

A

Akron-Youngstown Rd	313-318 (Milton Twp.)
Allen Road	385 Coitsville

A

Page

Allen Road

61-69 inc. (Ellsworth Twp)

B

Broadview Sub-Div Wickliffe 85
Boardman-Canfield Town line to C Burg 765
Bandy 97-105 inc.

Columbiana and Lewistown – Fry Hill Change	121-129 inc
Center Street South (Pine Hollow Park)	193-204T

	Page	
Deerfield Road Extension	97-105 inc.	
Altering Dunlap Road	577-582 inc.	[Void] See Record Book 4A Pages 65-72 inc.

	Page	
Elm St. -Struthers-	361— 366	
Ellsworth-Palmyra & Mill Rd	301	
East River Rd	337-342	Milton Twp.
Elton Road #143A	41-60	Inc.

Furnace Way Road
Fry Hill

Page
1
121

	Page	
Furnace Way Road	1	Youngstown Twp.
(Gibson Road Gibson Road - Probate)	205-213 505-516 inc	Ellsworth – Jackson Twps. " " "
Glenwood Ave. (Vacation)	450	Poland Twp.
Gray Rd (Void See Vol 14A Page 57)	397	Caitsville

Huffman Road	169-177 inc.
Hoiles Plat	457
Highlands (Peters, McClure West)	481

	Page	
Jacobs Road, Ext.	469	Coitsville Twp.

	Page	
Karl Street Road	493	Coitsville (Vail) Twp. See Vol 4A Page 89

	Page	
Riblet or Lanterman } Road	73-81	
Lake Park Rd	373	Boardman Twp.
Liberty Road	409-414	Coitsville Twp.

Matthers Road Extension	Page 109-119 inc.
Mellinger Road (Page 81 To 88 inc. See book No 4)	~~25~~ Void See Book 4A Pages 81-88 inc.

	Page
Matthews Road Extension	109-119 inc.
Mellinger Road (Page 81 To 88 inc. See Book No 4)	~~25~~ Void See Book 4A Pages 81-88 inc.

Matthews Road Extension		Boardman Township.
McCartney Road	13-22 inc.	
McCartney Road (Review)	23-24E. inc.	

	Page	
Norman Ave. Road	541	Smith Twp.
New Buffalo - Ribbets Cors	433	

Oak St Extension	349	Coitsville

Pine Hollow Park	193-204T (South Center Street)
Park Gate Sub-Div Wickliff	133
Powers Ave	241-243

Rush Road – Widening	229-287 inc.
Road N° 41 Berlin Twp Vacated	294
Riblet Road (Lanterman)	73-81 inc.

Sheely Road			Beaver Township
Sexton Road		145-153 inc.	
State (Struthers Road)	179-181 inc.		
South Center Road		193-207	
Simon Road		217-225	Boardman Twp.
Southern Blvd (East and West sides)	277-	284	" " Midlothian to Matthews Rd
Southern Blvd (West Side Y. & S. Ry. Matthews Road South)		~~534~~	" " (See Record Book Vol. 4 Pages 99-105
Spitler Road		~~550~~	Poland "(See Record Book Vol 4A Page 105)
Southern Blvd. (From I.C.H. 486 to W.R. #32 West side y & s)		570	Boardman "(see Record Book Vol. 4 Pages 107-114
Southern Ave	(589-596)	594	(See Record Book 4A Pages 73-80 inc. Void Coitsville
Shields Titusville (See Book 4 61-82)		~~37~~	Canfield "
Struthers-Liberty (Gluck) Rd		409-414	Coitsville
Southern Blvd		421	Boardman From 224 to W.R.C.H. #32
Suthern Blvd East & West Sides	277-	284	(Midlothian to Matthews Road)

	Page	
Taft Ave. Road	517	Coitsville Twp

	Page	
Warhurst Road (Altering)	155-162 inc	
West Ave. Road (Highlands)	481	Coitsville Twp.
Nicklife Roods	Pg 85 + 133	Austintown Twp
West River Road	325-330	Milton Twp.
Warhurst Road (Vacating)	165-168 inc.	

Youngstown & New Castle 253-254